

RECLAMATION

Managing Water in the West

Reservoir Operations Update

Mike Beus

Water Operations Manager

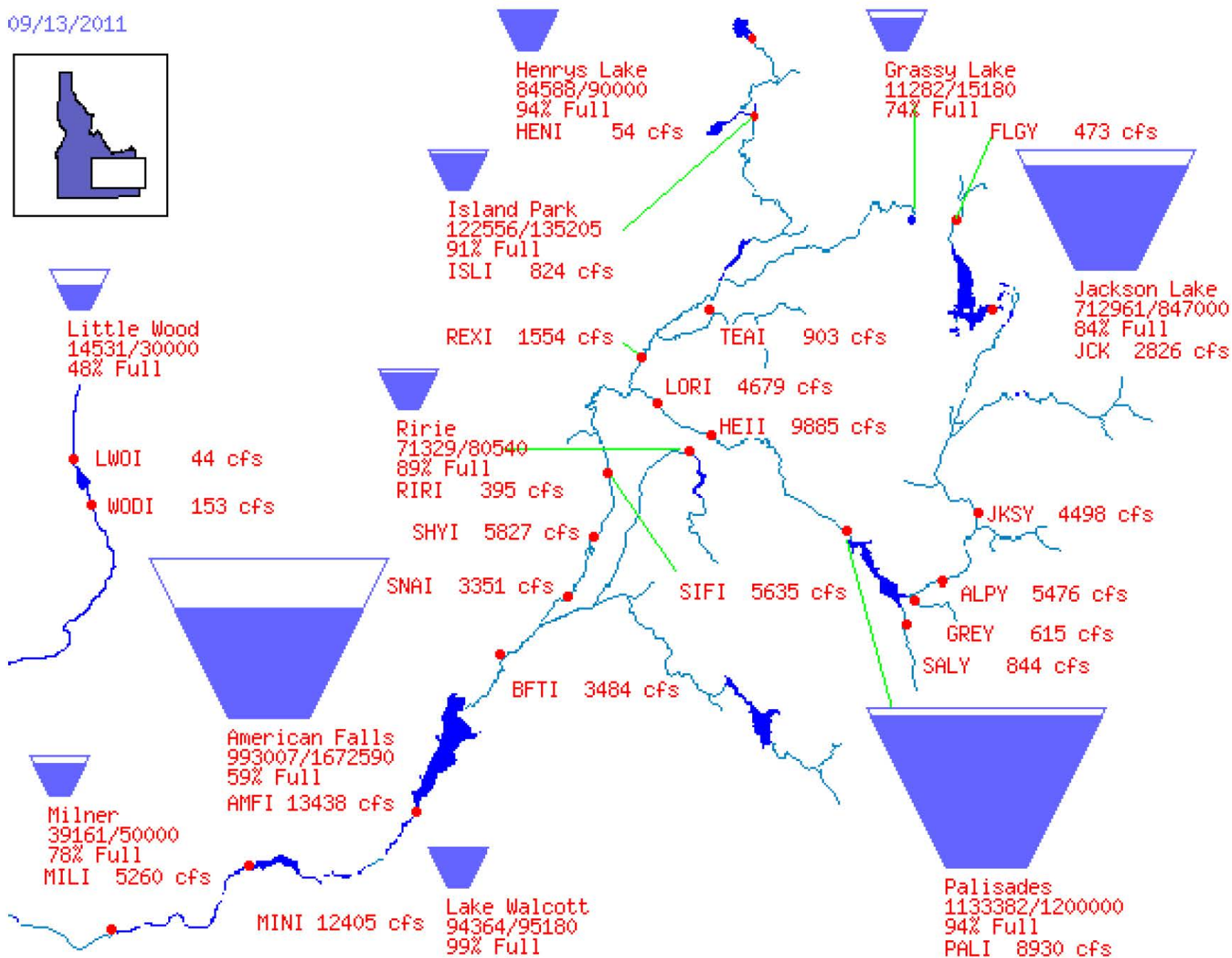
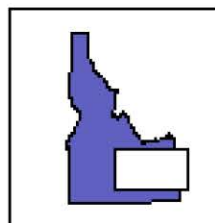
Upper Snake River Field Office

September 14, 2011

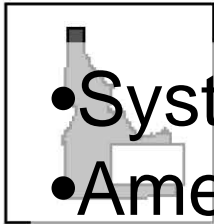


U.S. Department of the Interior
Bureau of Reclamation

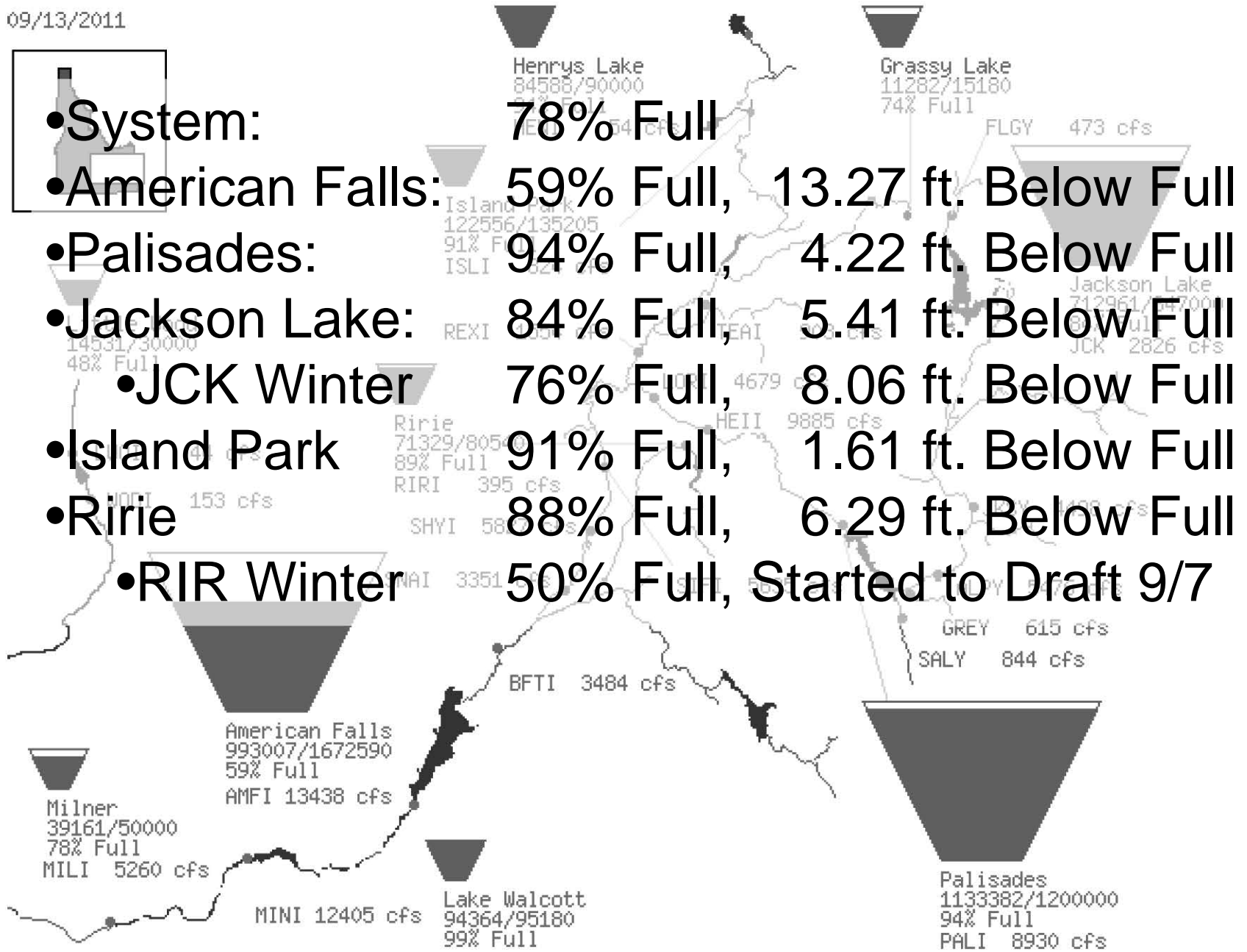
09/13/2011



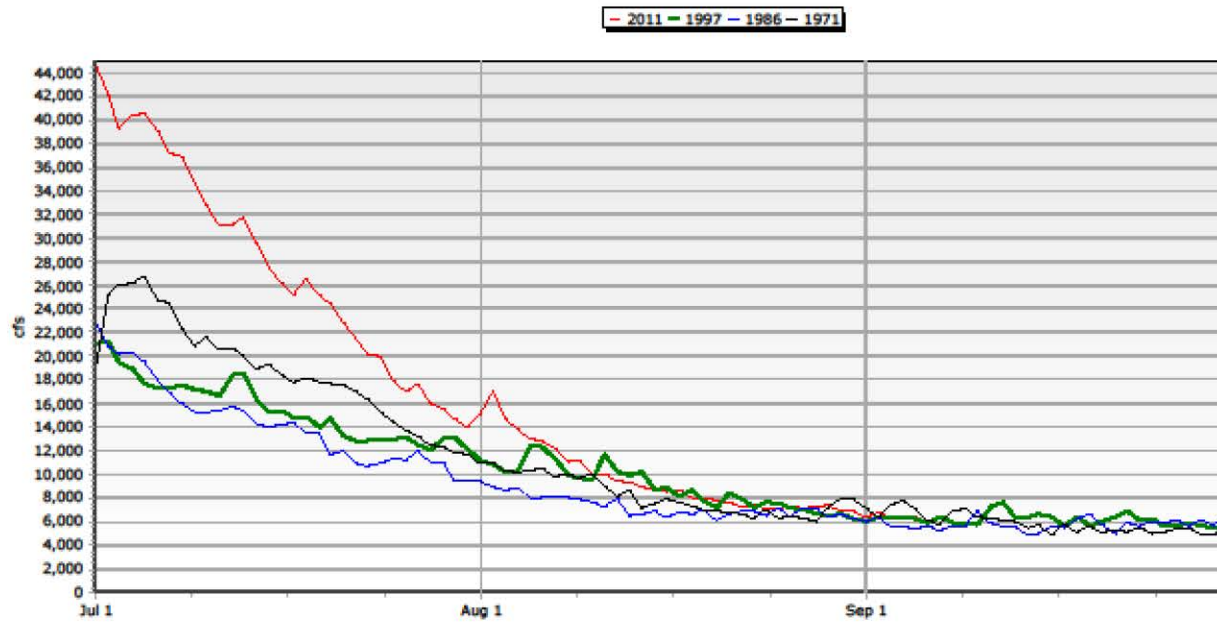
09/13/2011



- System: 78% Full
- American Falls: 59% Full, 13.27 ft. Below Full
- Palisades: 94% Full, 4.22 ft. Below Full
- Jackson Lake: 84% Full, 5.41 ft. Below Full
- JCK Winter 76% Full, 8.06 ft. Below Full
- Island Park 91% Full, 1.61 ft. Below Full
- Ririe 88% Full, 6.29 ft. Below Full
- RIR Winter 50% Full, Started to Draft 9/7

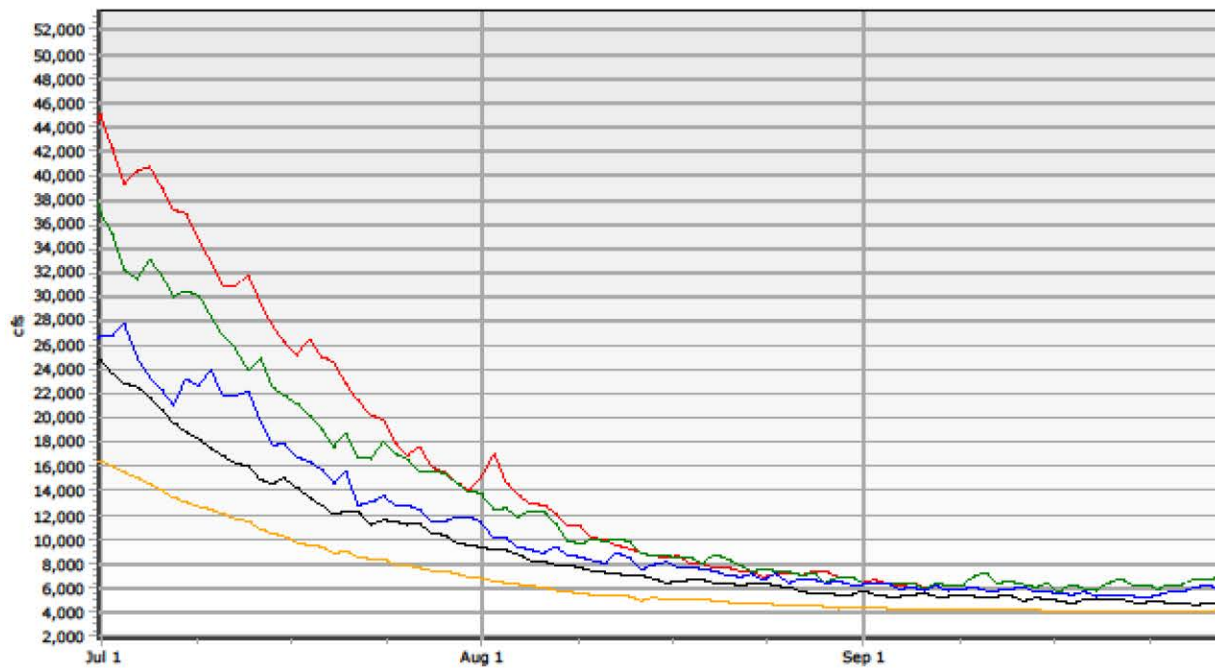
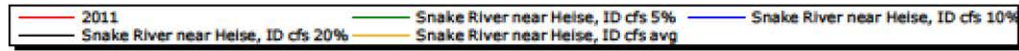


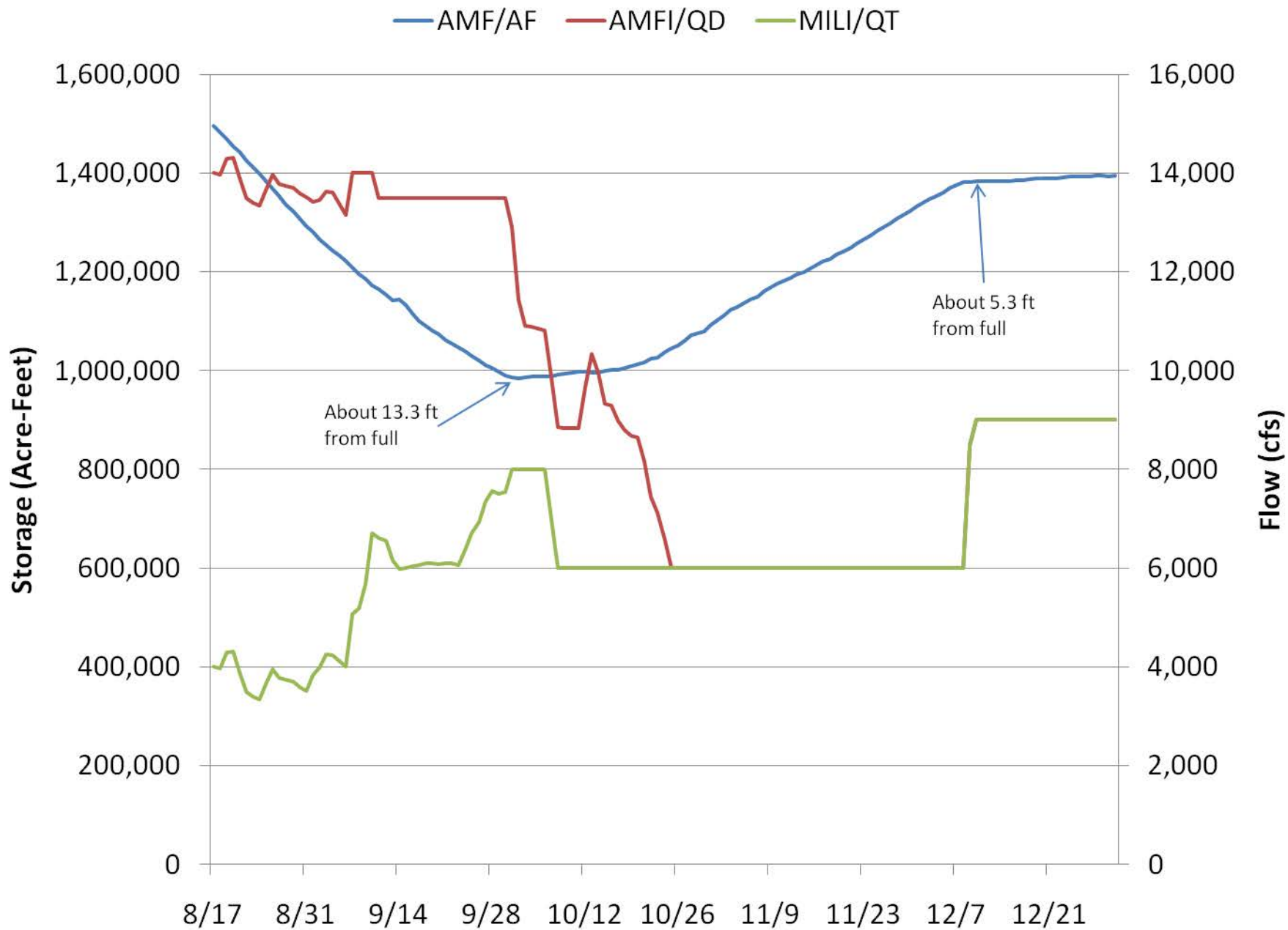
Snake River near Halse, ID Unregulated Flow



RECLAMATION

Snake River near Helse, ID





Snake River at Irwin, Unregulated Flow, Dec through Feb mean, 40 years, ranked

