

## 2019 SNAKE RIVER STORED WATER BY RESERVOIR

RESERVOIR	(ACRE-FEET)		EVAP & BLK LOSS	YIELD
	SPACE	FILL		
JACKSON LAKE	847000.0	821215.0	14629.0	806586.0
PALISADES	940400.0	879780.2	15672.3	864107.9
PALISADES WWS	259600.0	242865.8	4326.4	238539.4
HENRYS LAKE	90000.0	90000.0	1603.2	88396.8
ISLAND PARK	150204.0	150204.0	2675.7	147528.3
GRASSY LAKE	0.0	0.0	0.0	0.0
RIRIE	80500.0	80500.0	1434.0	79066.0
AMERICAN WWS	156830.0	156830.0	2793.7	154036.3
AMERICAN FALLS	1515760.0	1515760.0	27001.5	1488758.5
LAKE WALCOTT	95200.0	95200.0	1695.9	93504.1
RENTAL LTF	0.0	0.0	0.0	0.0
PALISADES PWRH	157000.0	157000.0	2796.8	154203.2
SUB TOTAL	4292494.0	4189355.0	74628.6	4114726.4
MILNER	37000.0	37000.0	0.0	37000.0
TOTAL	4329494.0	4226355.0	74628.6	4151726.4

2019 WATER DISTRICT 1 RESERVOIR SPACE BY USER ASSUMING FULL RESERVOIRS (ACRE-FEET)

IRWIN TO LORENZO

NUMBER	USER	JACKSN	PALSDS	PL	USR	PL	WWS	HNRY	L	ISL	PK	GRSY	L	RIRIE	AM	WWS	AM	FLS	L	WLCT	RN	LTF	PL	PWR	RENTAL	TOTAL
13010500	JACKSON LAKE	0	0	0	0	0	0	0	0	0	0	0	0	0	0	0	0	0	0	0	0	0	0	0	0.0	
13032450	PALISADES	0	0	0	0	0	0	0	0	0	0	0	0	0	0	0	0	0	0	0	0	0	0	0	0.0	
13032510	P BYRD	0	0	0	0	0	0	0	0	0	0	0	0	0	0	0	0	0	0	0	0	0	0	0	0.0	
13032515	BOY SCOUT PUMP	0	0	0	0	0	0	0	0	0	0	0	0	0	0	0	0	0	0	0	0	0	0	0	0.0	
13032520	A ROSTAD	0	0	0	0	0	0	0	0	0	0	0	0	0	0	0	0	0	0	0	0	0	0	0	0.0	
13032920	R ROSE	0	0	0	0	0	0	0	0	0	0	0	0	0	0	0	0	0	0	0	0	0	0	0	0.0	
13033010	PALISADES CNL	0	0	0	0	0	0	0	0	0	0	0	0	0	0	0	0	0	0	0	0	0	0	0	0.0	
13033643	J FLEMING	0	0	0	0	0	0	0	0	0	0	0	0	0	0	0	0	0	0	0	0	0	0	0	0.0	
13033650	MERT OGDEN	0	0	0	0	0	0	0	0	0	0	0	0	0	0	0	0	0	0	0	0	0	0	0	0.0	
13033660	LYNN DIXON	0	0	0	0	0	0	0	0	0	0	0	0	0	0	0	0	0	0	0	0	0	0	0	0.0	
13033698	J CHICK	0	0	0	0	0	0	0	0	0	0	0	0	0	0	0	0	0	0	0	0	0	0	0	0.0	
13034460	L JACOBSON	0	0	0	0	0	0	0	0	0	0	0	0	0	0	0	0	0	0	0	0	0	0	0	0.0	
13037305	I SPAULDING	0	0	0	0	0	0	0	0	0	0	0	0	0	0	0	0	0	0	0	0	0	0	0	0.0	
13037490	B FOSTER	0	0	0	0	0	0	0	0	0	0	0	0	0	0	0	0	0	0	0	0	0	0	0	0.0	
13037505	ANDERSON (1A)	8798	18260	0	11790	0	0	0	0	0	0	0	0	0	0	12946	0	0	0	0	0	0	0	0	51794.0	
13037510	M & M CATTLE	0	0	0	0	0	0	0	0	0	0	0	0	0	0	0	0	0	0	0	0	0	0	0	0.0	
13037855	M NEWBY #1 (2A)	0	0	0	0	0	0	0	0	0	0	0	0	0	0	0	0	0	0	0	0	0	0	0	0.0	
13037860	M NEWBY #2 (2B)	0	0	0	0	0	0	0	0	0	0	0	0	0	0	0	0	0	0	0	0	0	0	0	0.0	
13037880	M NEWBY #3 (2C)	0	0	0	0	0	0	0	0	0	0	0	0	0	0	0	0	0	0	0	0	0	0	0	0.0	
13037975	EAGLE ROCK (1B)	0	0	0	0	0	0	0	0	0	0	0	0	0	0	0	0	0	0	0	0	0	0	0	0.0	
13037980	FARMERS FRIEND	2000	5590	0	3810	0	0	0	0	0	0	0	0	0	0	0	0	0	0	0	0	0	0	0	11400.0	
13037985	ENTERPRIZE	11252	17930	0	1820	0	0	0	0	0	0	0	0	0	0	8779	0	0	0	0	0	0	0	0	39781.0	
13037997	C HICKMAN	0	0	0	0	0	0	0	0	0	0	0	0	0	0	0	0	0	0	0	0	0	0	0	0.0	
13038025	BUTLER ISLAND	0	50	0	250	0	0	0	0	0	0	0	0	0	0	0	0	0	0	0	0	0	0	0	300.0	
13038030	ROSS AND RAND	0	0	0	0	0	0	0	0	0	0	0	0	0	0	0	0	0	0	0	0	0	0	0	0.0	
13038050	STEELE	0	0	0	0	0	0	0	0	0	0	0	0	0	0	0	0	0	0	0	0	0	0	0	0.0	
13038055	HARRISON	11943	18860	0	4640	0	0	0	0	0	0	0	0	0	0	11832	0	0	0	0	0	0	0	0	47275.0	
13038065	CHENEY	0	0	0	0	0	0	0	0	0	0	0	0	0	0	0	0	0	0	0	0	0	0	0	0.0	
13038075	G SCOTT #1 (3A)	0	0	0	0	0	0	0	0	0	0	0	0	0	0	0	0	0	0	0	0	0	0	0	0.0	
13038079	J BROWN	0	0	0	0	0	0	0	0	0	0	0	0	0	0	0	0	0	0	0	0	0	0	0	0.0	
13038081	G SCOTT #2 (3B)	0	0	0	0	0	0	0	0	0	0	0	0	0	0	0	0	0	0	0	0	0	0	0	0.0	
13038084	SUBDIV PUMP	0	0	0	0	0	0	0	0	0	0	0	0	0	0	0	0	0	0	0	0	0	0	0	0.0	
13038085	RUDY	3530	13700	0	2000	0	0	0	0	0	0	0	0	0	0	2606	0	0	0	0	0	0	0	0	21836.0	
13038090	LOWDER SLOUGH	1040	1200	0	400	0	0	0	0	0	0	0	0	0	0	0	0	0	0	0	0	0	0	0	2640.0	
13038098	KITE & NORD	0	0	0	0	0	0	0	0	0	0	0	0	0	0	0	0	0	0	0	0	0	0	0	0.0	
13038110	BURGESS (4A)	10603	23400	0	8000	0	0	0	0	0	0	0	0	0	0	9343	0	0	0	0	0	0	0	0	51346.0	
13038113	M H HILL	0	0	0	0	0	0	0	0	0	0	0	0	0	0	0	0	0	0	0	0	0	0	0	0.0	
13038115	CLARK & ED (5A)	0	140	0	660	0	0	0	0	0	0	0	0	0	0	0	0	0	0	0	0	0	0	0	800.0	
13038145	CROFT	0	0	0	0	0	0	0	0	0	0	0	0	0	0	0	0	0	0	0	0	0	0	0	0.0	
13038147	J EDWARDS (5D)	0	0	0	0	0	0	0	0	0	0	0	0	0	0	0	0	0	0	0	0	0	0	0	0.0	
13038148	G HOLMAN	0	0	0	0	0	0	0	0	0	0	0	0	0	0	0	0	0	0	0	0	0	0	0	0.0	
13038149	G MUMA	0	0	0	0	0	0	0	0	0	0	0	0	0	0	0	0	0	0	0	0	0	0	0	0.0	

2019 WATER DISTRICT 1 RESERVOIR SPACE BY USER ASSUMING FULL RESERVOIRS (ACRE-FEET)

IRWIN TO LORENZO

NUMBER	USER	JACKSN	PALSDS	PL	USR	PL	WWS	HNRV	L	ISL	PK	GRSY	L	RIRIE	AM	WWS	AM	FLS	L	WLCT	RN	LTF	PL	PWR	RENTAL	TOTAL
13038150	EAST LABELLE	0	0	0	800	0	0	0	0	0	0	0	0	0	0	0	0	0	0	0	0	0	0	0	800.0	
13038151	B GROVER (5B)	0	0	0	0	0	0	0	0	0	0	0	0	0	0	0	0	0	0	0	0	0	0	0	0.0	
13038180	RIGBY	0	4850	0	1450	0	0	0	0	0	0	0	0	0	0	0	0	0	0	0	0	0	0	0	6300.0	
13038183	K FOSTER (5C)	0	0	0	0	0	0	0	0	0	0	0	0	0	0	0	0	0	0	0	0	0	0	0	0.0	
13038201	WHITE ISLAND	0	0	0	0	0	0	0	0	0	0	0	0	0	0	0	0	0	0	0	0	0	0	0	0.0	
13038204	DILTS LAT (6B)	0	0	0	0	0	0	0	0	0	0	0	0	0	0	0	0	0	0	0	0	0	0	0	0.0	
13038205	DILTS (6A)	511	940	0	260	0	0	0	0	0	0	0	0	0	0	0	871	0	0	0	0	0	0	0	2582.0	
13038210	ISLAND (30A)	0	3390	0	1310	0	0	0	0	0	0	0	0	0	0	0	0	0	0	0	0	0	0	0	4700.0	
13038225	W LBL&LG I (7A)	0	6000	0	0	0	0	0	0	0	0	0	0	0	0	0	0	0	0	0	0	0	0	0	6000.0	
13038305	PARKS & LEWSVL	0	2950	0	2550	0	0	0	0	0	0	0	0	0	0	0	0	0	0	0	0	0	0	0	5500.0	
13038315	NORTH RIGBY	0	660	0	540	0	0	0	0	0	0	0	0	0	0	0	0	0	0	0	0	0	0	0	1200.0	
13038340	WHITE DTCH (7B)	0	0	0	0	0	0	0	0	0	0	0	0	0	0	0	0	0	0	0	0	0	0	0	0.0	
13038352	D PHILLIPS	0	0	0	0	0	0	0	0	0	0	0	0	0	0	0	0	0	0	0	0	0	0	0	0.0	
13038356	VON BARON	0	0	0	0	0	0	0	0	0	0	0	0	0	0	0	0	0	0	0	0	0	0	0	0.0	
13038360	BRAMWELL (8A)	0	0	0	0	0	0	0	0	0	0	0	0	0	0	0	0	0	0	0	0	0	0	0	0.0	
13038362	ELLIS (30B)	0	0	0	0	0	0	0	0	0	0	0	0	0	0	0	0	0	0	0	0	0	0	0	0.0	
13038365	FRESH PAC (8B)	0	0	0	0	0	0	0	0	0	0	0	0	0	0	0	0	0	0	0	0	0	0	0	0.0	
13038371	J T JONES	0	0	0	0	0	0	0	0	0	0	0	0	0	0	0	0	0	0	0	0	0	0	0	0.0	
13038372	C JONES	0	0	0	0	0	0	0	0	0	0	0	0	0	0	0	0	0	0	0	0	0	0	0	0.0	
13038375	A ZOHNER (7D)	0	0	0	0	0	0	0	0	0	0	0	0	0	0	0	0	0	0	0	0	0	0	0	0.0	
13038382	W DABELL (7E)	0	0	0	0	0	0	0	0	0	0	0	0	0	0	0	0	0	0	0	0	0	0	0	0.0	
13038384	D STOKER (7C)	0	0	0	0	0	0	0	0	0	0	0	0	0	0	0	0	0	0	0	0	0	0	0	0.0	
13038385	SKAAR PUMP	0	0	0	0	0	0	0	0	0	0	0	0	0	0	0	0	0	0	0	0	0	0	0	0.0	
13038386	J N ERICKSON	0	0	0	0	0	0	0	0	0	0	0	0	0	0	0	0	0	0	0	0	0	0	0	0.0	
13038388	MATTSON-CRAIG	0	1240	0	0	0	0	0	0	0	0	0	0	0	0	0	0	0	0	0	0	0	0	0	1240.0	
13038392	SUNNYDELL (29A)	4000	4920	0	1380	0	0	0	0	0	0	0	0	0	0	0	0	0	0	0	0	0	0	0	10300.0	
13038393	B COVINGTON	0	0	0	0	0	0	0	0	0	0	0	0	0	0	0	0	0	0	0	0	0	0	0	0.0	
13038405	T PARKINSON	0	0	0	0	0	0	0	0	0	0	0	0	0	0	0	0	0	0	0	0	0	0	0	0.0	
13038410	R GROVER	0	0	0	0	0	0	0	0	0	0	0	0	0	0	0	0	0	0	0	0	0	0	0	0.0	
13038415	BYBEE PMP (29B)	0	0	0	0	0	0	0	0	0	0	0	0	0	0	0	0	0	0	0	0	0	0	0	0.0	
13038417	D CHENEY	0	0	0	0	0	0	0	0	0	0	0	0	0	0	0	0	0	0	0	0	0	0	0	0.0	
13038422	L ROBINSON	0	0	0	0	0	0	0	0	0	0	0	0	0	0	0	0	0	0	0	0	0	0	0	0.0	
13038426	LENROOT	5234	6320	0	1530	0	0	0	0	0	0	0	0	0	0	0	3805	0	0	0	0	0	0	0	16889.0	
13038428	R BURNS	0	0	0	0	0	0	0	0	0	0	0	0	0	0	0	0	0	0	0	0	0	0	0	0.0	
13038431	REID	1472	1220	0	1930	0	0	0	0	0	0	0	0	0	0	0	2507	0	0	0	0	0	0	0	7129.0	
13038434	TEXAS & LIBRTY	0	1420	0	3280	0	0	0	0	0	0	0	0	0	0	0	0	0	0	0	0	0	0	0	4700.0	
13038435	BANNOCK JIM	0	0	0	0	0	0	0	0	0	0	0	0	0	0	0	0	0	0	0	0	0	0	0	0.0	
13038436	HILL PETTINGER	0	0	0	0	0	0	0	0	0	0	0	0	0	0	0	0	0	0	0	0	0	0	0	0.0	
13038437	NELSON COREY	0	0	0	0	0	0	0	0	0	0	0	0	0	0	0	0	0	0	0	0	0	0	0	0.0	
13038438	L HILL	0	0	0	0	0	0	0	0	0	0	0	0	0	0	0	0	0	0	0	0	0	0	0	0.0	
TOTAL		60383	133040	0	48400	0	0	0	0	0	0	0	0	0	0	0	52689	0	0	0	0	0	0	0	294512.0	

2019 WATER DISTRICT 1 RESERVOIR SPACE BY USER ASSUMING FULL RESERVOIRS (ACRE-FEET)

LORENZO TO BLACKFOOT

NUMBER	USER	JACKSN	PALSDS	PL	USR	PL	WWS	HNRY	L	ISL	PK	GRSY	L	RIRIE	AM	WWS	AM	FLS	L	WLCT	RN	LTF	PL	PWR	RENTAL	TOTAL
13056501	BEAVER DICK	0	0	0	0	0	0	0	0	97	0	0	0	0	0	0	0	0	0	0	0	0	0	0	0	97.0
13057012	L HARTERT (20B)	0	0	0	0	0	0	0	0	0	0	0	0	0	0	0	0	0	0	0	0	0	0	0	0	0.0
13057013	GUNDERSON (20C)	0	0	0	0	0	0	0	0	0	0	0	0	0	0	0	0	0	0	0	0	0	0	0	0	0.0
13057014	MILR-BARN (20D)	0	0	0	0	0	0	0	0	0	0	0	0	0	0	0	0	0	0	0	0	0	0	0	0	0.0
13057021	BTTE SLGH (20E)	0	0	0	0	0	0	0	0	0	0	0	0	0	0	0	0	0	0	0	0	0	0	0	0	0.0
13057025	BTTE-MKTL (20A)	2695	36750	0	0	7250	0	0	0	0	0	0	0	0	0	0	4591	0	0	0	0	0	0	0	0	51286.0
13057030	BEAR TRAP	0	0	0	0	0	0	0	0	0	0	0	0	0	0	0	0	0	0	0	0	0	0	0	0	0.0
13057038	WALKER FARMS	0	0	0	0	0	0	0	0	0	0	0	0	0	0	0	0	0	0	0	0	0	0	0	0	0.0
13057046	M TOMCHAK	0	0	0	0	0	0	0	0	0	0	0	0	0	0	0	0	0	0	0	0	0	0	0	0	0.0
13057090	A WILDE PUMP	0	0	0	0	0	0	0	0	0	0	0	0	0	0	0	0	0	0	0	0	0	0	0	0	0.0
13057091	K ALBERTSON	0	0	0	0	0	0	0	0	0	0	0	0	0	0	0	0	0	0	0	0	0	0	0	0	0.0
13057097	N FULLMER	0	0	0	0	0	0	0	0	0	0	0	0	0	0	0	0	0	0	0	0	0	0	0	0	0.0
13057105	D BOYCE	0	0	0	0	0	0	0	0	0	0	0	0	0	0	0	0	0	0	0	0	0	0	0	0	0.0
13057106	B TOMCHAK #1	0	0	0	0	0	0	0	0	0	0	0	0	0	0	0	0	0	0	0	0	0	0	0	0	0.0
13057107	C BOYCE	0	0	0	0	0	0	0	0	0	0	0	0	0	0	0	0	0	0	0	0	0	0	0	0	0.0
13057108	B TOMCHAK #3	0	0	0	0	0	0	0	0	0	0	0	0	0	0	0	0	0	0	0	0	0	0	0	0	0.0
13057114	STIENKE-MURDOC	0	0	0	0	0	0	0	0	0	0	0	0	0	0	0	0	0	0	0	0	0	0	0	0	0.0
13057115	L CARLSON N(4B)	0	0	0	0	0	0	0	0	0	0	0	0	0	0	0	0	0	0	0	0	0	0	0	0	0.0
13057116	B TOMCHAK #2	0	0	0	0	0	0	0	0	0	0	0	0	0	0	0	0	0	0	0	0	0	0	0	0	0.0
13057117	L CARLSON S(4C)	0	0	0	0	0	0	0	0	0	0	0	0	0	0	0	0	0	0	0	0	0	0	0	0	0.0
13057118	H BROWN	0	0	0	0	0	0	0	0	0	0	0	0	0	0	0	0	0	0	0	0	0	0	0	0	0.0
13057119	OSGOOD GR PMP	0	0	0	0	0	0	0	0	0	0	0	0	0	0	0	0	0	0	0	0	0	0	0	0	0.0
13057120	KINGSTON NTH	0	0	0	0	0	0	0	0	0	0	0	0	0	0	0	0	0	0	0	0	0	0	0	0	0.0
13057121	G OFFUT (4D)	0	0	0	0	0	0	0	0	0	0	0	0	0	0	0	0	0	0	0	0	0	0	0	0	0.0
13057122	KINGSTON STH	0	0	0	0	0	0	0	0	0	0	0	0	0	0	0	0	0	0	0	0	0	0	0	0	0.0
13057123	BEAR ISL NORTH	55	0	0	0	0	0	0	0	0	0	0	0	0	0	0	100	0	0	0	0	0	0	0	0	155.0
13057124	BEAR ISL WEST	55	0	0	0	0	0	0	0	0	0	0	0	0	0	0	87	0	0	0	0	0	0	0	0	142.0
13057125	OSGOOD	7771	0	0	0	0	0	0	0	0	0	0	0	0	0	0	3930	0	0	0	0	0	0	0	0	11701.0
13057126	CLEMENTS	196	0	0	0	0	0	0	0	0	0	0	0	0	0	0	70	0	0	0	0	0	0	0	0	266.0
13057130	KENNEDY	200	0	0	0	0	0	0	0	0	0	0	0	0	0	0	0	0	0	0	0	0	0	0	0	200.0
13057135	GREAT WST(21A)	22516	28430	0	0	10920	0	0	0	0	0	0	0	0	0	0	27290	0	0	0	0	0	0	0	0	89156.0
13057140	L HANSEN E(4E)	0	0	0	0	0	0	0	0	0	0	0	0	0	0	0	0	0	0	0	0	0	0	0	0	0.0
13057141	A ZOHNER	0	0	0	0	0	0	0	0	0	0	0	0	0	0	0	0	0	0	0	0	0	0	0	0	0.0
13057142	V CENELL	0	0	0	0	0	0	0	0	0	0	0	0	0	0	0	0	0	0	0	0	0	0	0	0	0.0
13057143	M BOAM (4F)	0	0	0	0	0	0	0	0	0	0	0	0	0	0	0	0	0	0	0	0	0	0	0	0	0.0
13057144	R MACKAY (4G)	0	0	0	0	0	0	0	0	0	0	0	0	0	0	0	0	0	0	0	0	0	0	0	0	0.0
13057145	IDAHO (33A)	13230	45760	0	0	13040	0	0	0	0	0	0	0	0	0	0	22542	0	0	0	0	0	0	0	0	94572.0
13057146	MORTMER P(33B)	0	0	0	0	0	0	0	0	0	0	0	0	0	0	0	0	0	0	0	0	0	0	0	0	0.0
13057250	PORTER (21B)	0	0	0	0	0	0	0	0	0	0	0	0	0	0	0	0	0	0	0	0	0	0	0	0	0.0

2019 WATER DISTRICT 1 RESERVOIR SPACE BY USER ASSUMING FULL RESERVOIRS (ACRE-FEET)

LORENZO TO BLACKFOOT

NUMBER	USER	JACKSN	PALSDS	PL	USR	PL	WWS	HNRV	L	ISL	PK	GRSY	L	RIRIE	AM	WWS	AM	FLS	L	WLCT	RN	LTF	PL	PWR	RENTAL	TOTAL
13059050	IDAHO FLS POWR	0	0	0	0	0	0	0	0	0	0	0	0	0	0	0	0	0	0	0	0	0	0	0	0.0	
13059490	IF MONROC LYON	0	0	0	0	0	0	0	0	0	0	0	0	0	0	0	0	0	0	0	0	0	0	0	0.0	
13059505	WOODVILLE (22A)	3491	4910	0	1090	0	0	0	0	0	0	0	0	0	0	0	5948	0	0	0	0	0	0	0	15439.0	
13059510	WDVL PMP1 (22B)	0	0	0	0	0	0	0	0	0	0	0	0	0	0	0	0	0	0	0	0	0	0	0	0.0	
13059515	WDVL PMP2 (22C)	0	0	0	0	0	0	0	0	0	0	0	0	0	0	0	0	0	0	0	0	0	0	0	0.0	
13059520	WDVL SIPH (22D)	0	0	0	0	0	0	0	0	0	0	0	0	0	0	0	0	0	0	0	0	0	0	0	0.0	
13059523	GEM LAKE WILDL	0	0	0	0	0	0	0	0	0	0	0	0	0	0	0	0	0	0	0	0	0	0	0	0.0	
13059525	SNKE R VY (23A)	30225	27600	0	7700	0	0	0	0	0	0	0	0	0	0	0	25942	0	0	0	0	0	0	0	91467.0	
13060050	A CORBETT	0	0	0	0	0	0	0	0	0	0	0	0	0	0	0	0	0	0	0	0	0	0	0	0.0	
13060055	P HILL (23B)	0	0	0	0	0	0	0	0	0	0	0	0	0	0	0	0	0	0	0	0	0	0	0	0.0	
13060500	RESERV MITIG	0	0	0	0	0	0	0	0	0	0	0	0	0	0	0	0	0	0	0	0	0	0	0	0.0	
13060501	RESERVATION	0	0	0	0	0	0	0	0	0	0	0	0	0	0	0	0	0	0	0	0	0	0	0	0.0	
13060505	OXBOW PUMP	0	0	0	0	0	0	0	0	0	0	0	0	0	0	0	0	0	0	0	0	0	0	0	0.0	
13061430	BLACKFOOT	7370	0	0	4050	0	0	0	0	0	0	0	0	0	0	0	12558	0	0	0	0	0	0	0	23978.0	
13061520	NEW LAVSD (24A)	0	9570	0	2180	0	0	0	0	0	0	0	0	0	0	0	0	0	0	0	0	0	0	0	11750.0	
13061521	ADAMS STH (25B)	0	0	0	0	0	0	0	0	0	0	0	0	0	0	0	0	0	0	0	0	0	0	0	0.0	
13061523	ADAMS NTH (25C)	0	0	0	0	0	0	0	0	0	0	0	0	0	0	0	0	0	0	0	0	0	0	0	0.0	
13061525	PEOPLES (25A)	20365	28460	0	6540	0	0	0	0	0	0	0	0	0	0	0	21070	0	0	0	0	0	0	0	76435.0	
13061610	ABERDEEN	70703	120418	0	22860	0	0	0	0	0	0	0	0	0	0	0	52263	0	0	0	0	0	0	0	266244.0	
13061625	SWID	0	0	0	0	0	0	0	0	0	0	0	0	0	0	0	0	0	0	0	0	0	0	0	0.0	
13061650	CORBETT	1961	4120	0	2180	0	0	0	0	0	0	0	0	0	0	0	3342	0	0	0	0	0	0	0	11603.0	
13061670	NIELSON-HANSEN	0	0	0	0	0	0	0	0	0	0	0	0	0	0	0	0	0	0	0	0	0	0	0	0.0	
13061677	R LAMBERT (26B)	0	0	0	0	0	0	0	0	0	0	0	0	0	0	0	0	0	0	0	0	0	0	0	0.0	
13061685	LAVSD PMPS (24B)	0	0	0	0	0	0	0	0	0	0	0	0	0	0	0	0	0	0	0	0	0	0	0	0.0	
13061705	RIVERSIDE (26A)	0	320	0	1180	0	0	0	0	0	0	0	0	0	0	0	0	0	0	0	0	0	0	0	1500.0	
13061995	DANSKIN	0	170	0	2180	0	0	0	0	0	0	0	0	0	0	0	0	0	0	0	0	0	0	0	2350.0	
13062050	TREGO	758	2620	0	580	0	0	0	0	0	0	0	0	0	0	0	1293	0	0	0	0	0	0	0	5251.0	
13062051	JENSEN GROVE	0	0	0	0	0	0	0	0	0	0	0	0	0	0	0	0	0	0	0	0	0	0	0	0.0	
13062503	WEARYRICK	0	20	0	580	0	0	0	0	0	0	0	0	0	0	0	0	0	0	0	0	0	0	0	600.0	
13062504	WADSWORTH (32A)	0	0	0	0	0	0	0	0	0	0	0	0	0	0	0	0	0	0	0	0	0	0	0	0.0	
13062505	WADSWORTH (32B)	0	0	0	0	0	0	0	0	0	0	0	0	0	0	0	0	0	0	0	0	0	0	0	0.0	
13062506	WATSON	0	1102	0	954	0	0	0	0	0	0	0	0	0	0	0	0	0	0	0	0	0	0	0	2056.0	
13062507	PARSONS	0	858	0	136	0	0	0	0	0	0	0	0	0	0	0	0	0	0	0	0	0	0	0	994.0	
	TOTAL	181591	311108	0	83420	0	0	0	0	97	0	0	0	0	0	0	181026	0	0	0	0	0	0	0	757242.0	

2019 WATER DISTRICT 1 RESERVOIR SPACE BY USER ASSUMING FULL RESERVOIRS (ACRE-FEET)

BLACKFOOT TO MILNER

NUMBER	USER	JACKSN	PALSDS	PL	USR	PL	WWS	HNRY	L	ISL	PK	GRSY	L	RIRIE	AM	WWS	AM	FLS	L	WLCT	RN	LTF	PL	PWR	RENTAL	TOTAL
13075900	FT HALL MICHAU	0	83900	0	0	0	0	0	0	0	0	0	0	0	0	0	46931	0	0	0	0	0	0	0	130831.0	
13076400	FALLS IRRIGATI	0	40900	0	0	0	0	0	0	0	0	0	0	0	0	0	22925	0	0	0	0	0	0	0	63825.0	
13076500	AMERICAN FALLS	0	0	0	0	0	0	0	0	0	0	0	0	0	0	0	0	0	0	0	0	0	0	0	0.0	
13076751	AMERICAN F LTF	0	0	0	0	0	0	0	0	0	0	0	0	0	0	0	0	0	0	0	0	0	0	0	0.0	
13077652	M OSBORN	0	0	0	0	0	0	0	0	0	0	0	0	0	0	0	0	0	0	0	0	0	0	0	0.0	
13077755	CALL FARMS	0	0	0	0	0	0	0	0	0	0	0	0	0	0	0	0	0	0	0	0	0	0	0	0.0	
13077775	R EVANS	0	0	0	0	0	0	0	0	0	0	0	0	0	0	0	0	0	0	0	0	0	0	0	0.0	
13080000	MINIDKA N(27A)	186030	29672	0	5328	0	0	0	0	0	0	0	0	0	0	0	82216	63308	0	0	0	0	0	0	366554.0	
13080500	MINIDKA S(27B)	0	36528	0	2672	0	0	0	0	0	0	0	0	0	0	0	155395	31892	0	0	0	0	0	0	226487.0	
13081000	LAKE WALCOTT	0	0	0	0	0	0	0	0	0	0	0	0	0	0	0	0	0	0	0	0	0	0	0	0.0	
13081400	MINIDOKA POWER	0	0	0	0	0	0	0	0	0	0	0	0	0	0	0	0	0	0	0	0	0	0	0	0.0	
13081750	LHC PROP	0	0	0	0	0	0	0	0	0	0	0	0	0	0	0	0	0	0	0	0	0	0	0	0.0	
13084590	L LEBSACK	0	0	0	0	0	0	0	0	0	0	0	0	0	0	0	0	0	0	0	0	0	0	0	0.0	
13084598	MID MISC	0	0	0	0	0	0	0	0	0	0	0	0	0	0	0	0	0	0	0	0	0	0	0	0.0	
13084599	MILNER MISC	0	0	0	0	0	0	0	0	0	0	0	0	0	0	0	0	0	0	0	0	0	0	0	0.0	
13084610	LAW-KER FAMRS	0	0	0	0	0	0	0	0	0	0	0	0	0	0	0	0	0	0	0	0	0	0	0	0.0	
13084640	BURLEY GC	0	0	0	0	0	0	0	0	0	0	0	0	0	0	0	0	0	0	0	0	0	0	0	0.0	
13084650	CITY OF BURLEY	0	0	0	0	0	0	0	0	0	0	0	0	0	0	0	0	0	0	0	0	0	0	0	0.0	
13084655	SIMPLLOT FTLZR	0	2500	0	0	0	0	0	0	0	0	0	0	0	0	0	0	0	0	0	0	0	0	0	2500.0	
13084690	AMALGA SUGAR	0	0	0	0	0	0	0	0	0	0	0	0	0	0	0	0	0	0	0	0	0	0	0	0.0	
13084710	R TILLEY PUMP	0	0	0	0	0	0	0	0	0	0	0	0	0	0	0	0	0	0	0	0	0	0	0	0.0	
13084720	MILLERCOORS	0	0	0	0	0	0	0	0	0	0	0	0	0	0	0	0	0	0	0	0	0	0	0	0.0	
13084725	K SANDMANN	0	0	0	0	0	0	0	0	0	0	0	0	0	0	0	0	0	0	0	0	0	0	0	0.0	
13085270	H SCHODDE	0	0	0	0	0	0	0	0	0	0	0	0	0	0	0	0	0	0	0	0	0	0	0	0.0	
13085275	PR ENT #1	0	0	0	0	0	0	0	0	0	0	0	0	0	0	0	0	0	0	0	0	0	0	0	0.0	
13085300	PR ENT #2	0	0	0	0	0	0	0	0	0	0	0	0	0	0	0	0	0	0	0	0	0	0	0	0.0	
13085350	SWID PUMPS	0	0	0	0	0	0	0	0	0	0	0	0	0	0	0	0	0	0	0	0	0	0	0	0.0	
13085390	P HOBSON	0	0	0	0	0	0	0	0	0	0	0	0	0	0	0	0	0	0	0	0	0	0	0	0.0	
13085400	V HOBSON	0	0	0	0	0	0	0	0	0	0	0	0	0	0	0	0	0	0	0	0	0	0	0	0.0	
13085500	A & B IRR DIST	0	90800	0	0	0	0	0	0	0	0	0	0	0	0	0	46826	0	0	0	0	0	0	0	137626.0	
13085800	PA LATERL(28B)	0	0	0	0	0	0	0	0	0	0	0	0	0	0	0	0	0	0	0	0	0	0	0	0.0	
13086000	MILNER IRRIG	0	44500	0	0	0	0	0	0	0	0	0	0	0	0	0	44951	0	0	0	0	0	0	0	89451.0	
13086510	A LATERL (28C)	0	0	0	0	0	0	0	0	0	0	0	0	0	0	0	0	0	0	0	0	0	0	0	0.0	
13086512	J BRUNE (28D)	0	0	0	0	0	0	0	0	0	0	0	0	0	0	0	0	0	0	0	0	0	0	0	0.0	
13086520	NS X CUT (28E)	0	0	0	0	0	0	0	0	0	0	0	0	0	0	0	0	0	0	0	0	0	0	0	0.0	
13086530	RES DIST #2	0	0	0	0	0	0	0	0	0	0	0	0	0	0	0	393550	0	0	0	0	0	0	0	393550.0	
13087000	NRTHSDE TF(28A)	312007	0	0	116600	0	0	0	0	0	0	0	0	0	9248	422043	0	0	0	0	0	0	0	0	859898.0	
13087500	TWIN FALLS SOU	97183	0	0	0	0	0	0	0	0	0	0	0	0	147582	1165	0	0	0	0	0	0	0	0	245930.0	
	TOTAL	595220	328800	0	124600	0	0	0	0	0	0	0	0	0	1568301	1216002	95200	0	0	0	0	0	0	0	2516652.0	

2019 WATER DISTRICT 1 RESERVOIR SPACE BY USER ASSUMING FULL RESERVOIRS (ACRE-FEET)

MAIN STEM HENRYS FRK

NUMBER	USER	JACKSN	PALSDS	PL	USR	PL	WWS	HNRY	L	ISL	PK	GRSY	L	RIRIE	AM	WWS	AM	FLS	L	WLCT	RN	LTF	PL	PWR	RENTAL	TOTAL
13039000	HENRYS LAKE	0	0	0	0	0	0	0	0	0	0	0	0	0	0	0	0	0	0	0	0	0	0	0	0	0.0
13042000	ISLAND PARK	0	0	0	0	0	0	0	0	0	0	0	0	0	0	0	0	0	0	0	0	0	0	0	0	0.0
13042600	ASHTON POWER	0	0	0	0	0	0	0	0	0	0	0	0	0	0	0	0	0	0	0	0	0	0	0	0	0.0
13045655	G MAROTZ	0	0	0	0	0	0	0	0	0	0	0	0	0	0	0	0	0	0	0	0	0	0	0	0	0.0
13045675	N FK HIGHLANDS	0	0	0	0	0	0	0	0	56	0	0	0	0	0	0	0	0	0	0	0	0	0	0	0	56.0
13045705	F HOWELL	0	0	0	0	0	0	0	0	0	0	0	0	0	0	0	0	0	0	0	0	0	0	0	0	0.0
13045710	S BOLLAERT	0	0	0	0	0	0	0	0	100	0	0	0	0	0	0	0	0	0	0	0	0	0	0	0	100.0
13045721	F VANDERSLOOT	0	0	0	0	0	0	0	0	0	0	0	0	0	0	0	0	0	0	0	0	0	0	0	0	0.0
13045724	F VANDERSLOOT	0	0	0	0	0	0	0	0	0	0	0	0	0	0	0	0	0	0	0	0	0	0	0	0	0.0
13045727	F VANDERSLOOT	0	0	0	0	0	0	0	0	100	0	0	0	0	0	0	0	0	0	0	0	0	0	0	0	100.0
13045755	T HOLCOMB	0	0	0	0	0	0	0	0	0	0	0	0	0	0	0	0	0	0	0	0	0	0	0	0	0.0
13045780	R LEE	0	0	0	0	0	0	0	0	41	0	0	0	0	0	0	0	0	0	0	0	0	0	0	0	41.0
13045805	Z EGBERT 1(9B)	0	0	0	0	0	0	0	0	0	0	0	0	0	0	0	0	0	0	0	0	0	0	0	0	0.0
13045807	R RITCHEY	0	0	0	0	0	0	0	0	20	0	0	0	0	0	0	0	0	0	0	0	0	0	0	0	19.8
13045810	N MLLER 1(10A)	0	0	0	0	0	0	0	0	193	0	0	0	0	0	0	0	0	0	0	0	0	0	0	0	193.0
13045811	N MLLER 2(10B)	0	0	0	0	0	0	0	0	0	0	0	0	0	0	0	0	0	0	0	0	0	0	0	0	0.0
13045813	Z EGBERT #2	0	0	0	0	0	0	0	0	0	0	0	0	0	0	0	0	0	0	0	0	0	0	0	0	0.0
13045823	R D BAKER	0	0	0	0	0	0	0	0	0	0	0	0	0	0	0	0	0	0	0	0	0	0	0	0	0.0
13045829	D PHELPS (9C)	0	0	0	0	0	0	0	0	0	0	0	0	0	0	0	0	0	0	0	0	0	0	0	0	0.0
13045849	L SIMMONS	0	0	0	0	0	0	0	0	0	0	0	0	0	0	0	0	0	0	0	0	0	0	0	0	0.0
13045860	Z EGBERT 3(9D)	0	0	0	0	0	0	0	0	0	0	0	0	0	0	0	0	0	0	0	0	0	0	0	0	0.0
13045880	Z EGBERT #4	0	0	0	0	0	0	0	0	0	0	0	0	0	0	0	0	0	0	0	0	0	0	0	0	0.0
13045930	Z EGBERT #5	0	0	0	0	0	0	0	0	140	0	0	0	0	0	0	0	0	0	0	0	0	0	0	0	140.0
13045940	G NEDROW	0	0	0	0	0	0	0	0	47	0	0	0	0	0	0	0	0	0	0	0	0	0	0	0	47.3
13045950	BAKER & NEDROW	0	0	0	0	0	0	0	0	306	0	0	0	0	0	0	0	0	0	0	0	0	0	0	0	306.0
13045960	M REYNOLDS #1	0	0	0	0	0	0	0	0	167	0	0	0	0	0	0	0	0	0	0	0	0	0	0	0	167.0
13046015	R & C BAUM	0	0	0	0	0	0	0	0	130	0	0	0	0	0	0	0	0	0	0	0	0	0	0	0	130.0
13046020	J MCCULLOCH	0	0	0	0	0	0	0	0	0	0	0	0	0	0	0	0	0	0	0	0	0	0	0	0	0.0
13046025	M REYNOLDS #2	0	0	0	0	0	0	0	0	97	0	0	0	0	0	0	0	0	0	0	0	0	0	0	0	96.5
13046070	A NEDROW #1	0	0	0	0	0	0	0	0	0	0	0	0	0	0	0	0	0	0	0	0	0	0	0	0	0.0
13046072	A NEDROW #2	0	0	0	0	0	0	0	0	0	0	0	0	0	0	0	0	0	0	0	0	0	0	0	0	0.0
13046075	J NEDROW	0	0	0	0	0	0	0	0	307	0	0	0	0	0	0	0	0	0	0	0	0	0	0	0	307.0
13046083	V & D KIRKHAM	0	0	0	0	0	0	0	0	0	0	0	0	0	0	0	0	0	0	0	0	0	0	0	0	0.0
13046084	D NEDROW	0	0	0	0	0	0	0	0	0	0	0	0	0	0	0	0	0	0	0	0	0	0	0	0	0.0
13046086	L FRANSEN(11B)	0	0	0	0	0	0	0	0	0	0	0	0	0	0	0	0	0	0	0	0	0	0	0	0	0.0
13046090	L BRATT	0	0	0	0	0	0	0	0	0	0	0	0	0	0	0	0	0	0	0	0	0	0	0	0	0.0
13046095	L LOOSLI #1	0	0	0	0	0	0	0	0	4	0	0	0	0	0	0	0	0	0	0	0	0	0	0	0	4.0
13046310	DEWEY	0	0	0	0	0	0	0	0	589	0	0	0	0	0	0	0	0	0	0	0	0	0	0	0	589.0
13046315	J SEELEY	0	0	0	0	0	0	0	0	0	0	0	0	0	0	0	0	0	0	0	0	0	0	0	0	0.0

## 2019 WATER DISTRICT 1 RESERVOIR SPACE BY USER ASSUMING FULL RESERVOIRS (ACRE-FEET)

## MAIN STEM HENRYS FRK

NUMBER	USER	JACKSN	PALSDS	PL	USR	PL	WWS	HNRY	L	ISL	PK	GRSY	L	RIRIE	AM	WWS	AM	FLS	L	WLCT	RN	LTF	PL	PWR	RENTAL	TOTAL
13049550	LAST CHANCE	0	0	0	0	0	10047	1824	0	0	0	0	0	0	0	0	0	0	0	0	0	0	0	0	0	11871.0
13049560	XCUT TO TETN	0	0	0	0	0	0	0	0	0	0	0	0	0	0	0	0	0	0	0	0	0	0	0	0	0.0
13049561	XCUT FAL R(16B	0	0	0	0	0	0	0	0	0	0	0	0	0	0	0	0	0	0	0	0	0	0	0	0	0.0
13049705	FARMERS FRIEND	0	0	0	0	0	0	5163	0	0	0	0	0	0	0	0	0	0	0	0	0	0	0	0	0	5163.0
13049710	TWIN GROVES	0	0	0	0	0	0	4845	0	0	0	0	0	0	0	0	0	0	0	0	0	0	0	0	0	4844.5
13049725	ST ANTH U(17A)	0	0	0	0	0	7500	3342	0	0	0	0	0	0	0	0	0	0	0	0	0	0	0	0	0	10841.6
13049805	SALEM UNION CA	0	0	0	0	0	22374	7757	0	0	0	0	0	0	0	0	0	0	0	0	0	0	0	0	0	30130.8
13050525	EGIN	0	0	0	0	0	7500	2302	0	0	0	0	0	0	0	0	0	0	0	0	0	0	0	0	0	9801.6
13050530	ST AN U FD(17B	0	0	0	0	0	0	0	0	0	0	0	0	0	0	0	0	0	0	0	0	0	0	0	0	0.0
13050535	INDEPENDENT	0	0	0	0	0	24120	9123	0	0	0	0	0	0	0	0	0	0	0	0	0	0	0	0	0	33243.0
13050545	CONSOLIDATED F	0	0	0	0	0	18459	4872	0	0	0	0	0	0	0	0	0	0	0	0	0	0	0	0	0	23330.6
	TOTAL	0	0	0	0	0	90000	41523	0	0	0	0	0	0	0	0	0	0	0	0	0	0	0	0	0	131522.7



2019 WATER DISTRICT 1 RESERVOIR SPACE BY USER ASSUMING FULL RESERVOIRS (ACRE-FEET)

FALLS RIVER

NUMBER	USER	JACKSN	PALSDS	PL	USR	PL	WWS	HNRY	L	ISL	PK	GRSY	L	RIRIE	AM	WWS	AM	FLS	L	WLCT	RN	LTF	PL	PWR	RENTAL	TOTAL
13046500	GRASSY LAKE	0	0	0	0	0	0	0	0	0	0	0	0	0	0	0	0	0	0	0	0	0	0	0	0	0.0
13047305	YELLOWSTONE	0	0	0	0	0	0	0	0	1894	0	0	0	0	0	0	0	0	0	0	0	0	0	0	0	1894.0
13047474	ATCHLEY P (9E)	0	0	0	0	0	0	0	0	0	0	0	0	0	0	0	0	0	0	0	0	0	0	0	0	0.0
13047475	MARYSVILLE (9A)	0	0	0	0	0	0	0	0	19714	0	0	0	0	0	0	0	0	0	0	0	0	0	0	0	19714.4
13047515	F & L GRIFFEL	0	0	0	0	0	0	0	0	200	0	0	0	0	0	0	0	0	0	0	0	0	0	0	0	200.0
13047565	R BAUM	0	0	0	0	0	0	0	0	0	0	0	0	0	0	0	0	0	0	0	0	0	0	0	0	0.0
13047568	ORME PLACE	0	0	0	0	0	0	0	0	0	0	0	0	0	0	0	0	0	0	0	0	0	0	0	0	0.0
13047570	G/6 (9F)	0	0	0	0	0	0	0	0	0	0	0	0	0	0	0	0	0	0	0	0	0	0	0	0	0.0
13047575	FRMRS OWN (11A)	0	0	0	0	0	0	0	0	7841	0	0	0	0	0	0	0	0	0	0	0	0	0	0	0	7840.5
13047605	W SCAFE	0	0	0	0	0	0	0	0	100	0	0	0	0	0	0	0	0	0	0	0	0	0	0	0	100.0
13047615	R STURM #2 (9G)	0	0	0	0	0	0	0	0	0	0	0	0	0	0	0	0	0	0	0	0	0	0	0	0	0.0
13047616	R STURM #1 (9H)	0	0	0	0	0	0	0	0	0	0	0	0	0	0	0	0	0	0	0	0	0	0	0	0	0.0
13047625	M GRIFFEL	0	0	0	0	0	0	0	0	0	0	0	0	0	0	0	0	0	0	0	0	0	0	0	0	0.0
13047635	L LOOSLI #2	0	0	0	0	0	0	0	0	259	0	0	0	0	0	0	0	0	0	0	0	0	0	0	0	259.0
13047636	C MALOUF	0	0	0	0	0	0	0	0	0	0	0	0	0	0	0	0	0	0	0	0	0	0	0	0	0.0
13047681	CONANT CNL (12A)	0	0	0	0	0	0	0	0	2515	0	0	0	0	0	0	0	0	0	0	0	0	0	0	0	2515.0
13047710	K NYBORG	0	0	0	0	0	0	0	0	230	0	0	0	0	0	0	0	0	0	0	0	0	0	0	0	230.0
13047900	BOOM CRK (13A)	0	0	0	0	0	0	0	0	860	0	0	0	0	0	0	0	0	0	0	0	0	0	0	0	860.0
13048050	ORME CANAL	0	0	0	0	0	0	0	0	0	0	0	0	0	0	0	0	0	0	0	0	0	0	0	0	0.0
13048060	SQUIR P 3 (14A)	0	0	0	0	0	0	0	0	240	0	0	0	0	0	0	0	0	0	0	0	0	0	0	0	240.0
13048070	L ORME PUMP	0	0	0	0	0	0	0	0	100	0	0	0	0	0	0	0	0	0	0	0	0	0	0	0	100.0
13048080	HARSHBRGR (13B)	0	0	0	0	0	0	0	0	0	0	0	0	0	0	0	0	0	0	0	0	0	0	0	0	0.0
13048255	SQUIR P 1 (14B)	0	0	0	0	0	0	0	0	0	0	0	0	0	0	0	0	0	0	0	0	0	0	0	0	0.0
13048265	D ZUNDELL (12B)	0	0	0	0	0	0	0	0	0	0	0	0	0	0	0	0	0	0	0	0	0	0	0	0	0.0
13048275	L LOOSLI 3 (15A)	0	0	0	0	0	0	0	0	328	0	0	0	0	0	0	0	0	0	0	0	0	0	0	0	327.5
13048280	L LOOSLI 4 (15B)	0	0	0	0	0	0	0	0	0	0	0	0	0	0	0	0	0	0	0	0	0	0	0	0	0.0
13048290	D BUDGE	0	0	0	0	0	0	0	0	120	0	0	0	0	0	0	0	0	0	0	0	0	0	0	0	120.0
13048350	J HILL (12C)	0	0	0	0	0	0	0	0	0	0	0	0	0	0	0	0	0	0	0	0	0	0	0	0	0.0
13048430	D REYNOLDS	0	0	0	0	0	0	0	0	326	0	0	0	0	0	0	0	0	0	0	0	0	0	0	0	326.0
13048440	C LOOSLI	0	0	0	0	0	0	0	0	160	0	0	0	0	0	0	0	0	0	0	0	0	0	0	0	160.0
13048470	T POTTER	0	0	0	0	0	0	0	0	60	0	0	0	0	0	0	0	0	0	0	0	0	0	0	0	60.0
13048475	ENTERPRISE	5883	0	0	0	0	0	0	0	10110	0	0	0	0	0	0	10024	0	0	0	0	0	0	0	0	26017.3
13048485	R D MILLER	0	0	0	0	0	0	0	0	50	0	0	0	0	0	0	0	0	0	0	0	0	0	0	0	50.0
13048551	C ATCHLEY (9I)	0	0	0	0	0	0	0	0	0	0	0	0	0	0	0	0	0	0	0	0	0	0	0	0	0.0
13048556	W C DAVIS	0	0	0	0	0	0	0	0	0	0	0	0	0	0	0	0	0	0	0	0	0	0	0	0	0.0
13048560	FALL R CNL (16A)	0	0	0	0	0	0	0	0	8215	0	0	0	0	0	0	0	0	0	0	0	0	0	0	0	8214.8
13048705	CHESTER	0	0	0	0	0	0	0	0	1337	0	0	0	0	0	0	0	0	0	0	0	0	0	0	0	1336.7
13049008	MCBEE	0	0	0	0	0	0	0	0	21	0	0	0	0	0	0	0	0	0	0	0	0	0	0	0	21.0
13049010	SILKEY	0	0	0	0	0	0	0	0	162	0	0	0	0	0	0	0	0	0	0	0	0	0	0	0	162.0
13049015	CURR	0	0	0	0	0	0	0	0	40	0	0	0	0	0	0	0	0	0	0	0	0	0	0	0	40.0
13049310	RLF PUMP	0	0	0	0	0	0	0	0	80	0	0	0	0	0	0	0	0	0	0	0	0	0	0	0	80.0
13049490	L LOOSLI #5	0	0	0	0	0	0	0	0	0	0	0	0	0	0	0	0	0	0	0	0	0	0	0	0	0.0
13049495	G BLANCHARD	0	0	0	0	0	0	0	0	45	0	0	0	0	0	0	0	0	0	0	0	0	0	0	0	45.0
	TOTAL	5883	0	0	0	0	0	0	0	55006	0	0	0	0	0	0	10024	0	0	0	0	0	0	0	0	70913.2

PART 1

20200430

2019 WATER DISTRICT 1 RESERVOIR SPACE BY USER ASSUMING FULL RESERVOIRS (ACRE-FEET)  
TETON RIVER

NUMBER	USER	JACKSN	PALSDS	PL	USR	PL	WWS	HNRY	L	ISL	PK	GRSY	L	RIRIE	AM	WWS	AM	FLS	L	WLCT	RN	LTF	PL	PWR	RENTAL	TOTAL
13053951	SOUTH PIPE (31A)	0	0	0	0	0	0	0	0	7265	0	0	0	0	0	0	0	0	0	0	0	0	0	0	0	7264.5
13053971	J RICKS (31B)	0	0	0	0	0	0	0	0	0	0	0	0	0	0	0	0	0	0	0	0	0	0	0	0	0.0
13054031	BOELKE (31C)	0	0	0	0	0	0	0	0	0	0	0	0	0	0	0	0	0	0	0	0	0	0	0	0	0.0
13054042	CLEMNTSVL (31D)	0	0	0	0	0	0	0	0	0	0	0	0	0	0	0	0	0	0	0	0	0	0	0	0	0.0
13054045	HIBBERT FARMS	0	0	0	0	0	0	0	0	120	0	0	0	0	0	0	0	0	0	0	0	0	0	0	0	120.0
13054111	R & J BROWN	0	0	0	0	0	0	0	0	114	0	0	0	0	0	0	0	0	0	0	0	0	0	0	0	114.0
13054291	P L STOTT	0	0	0	0	0	0	0	0	12	0	0	0	0	0	0	0	0	0	0	0	0	0	0	0	12.0
13054420	B PARKINSON	0	0	0	0	0	0	0	0	105	0	0	0	0	0	0	0	0	0	0	0	0	0	0	0	105.0
13054515	CANYON CR CANA	0	0	0	0	0	0	0	0	0	0	0	0	0	0	0	0	0	0	0	0	0	0	0	0	0.0
13054575	LINDERMAN (31E)	0	0	0	0	0	0	0	0	0	0	0	0	0	0	0	0	0	0	0	0	0	0	0	0	0.0
13054577	G CRAPO	0	0	0	0	0	0	0	0	30	0	0	0	0	0	0	0	0	0	0	0	0	0	0	0	30.0
13054590	P STEVENS	0	0	0	0	0	0	0	0	1950	0	0	0	0	0	0	0	0	0	0	0	0	0	0	0	1949.5
13054705	V SCHWENDIMAN	0	0	0	0	0	0	0	0	0	0	0	0	0	0	0	0	0	0	0	0	0	0	0	0	0.0
13054772	R B RICKS	0	0	0	0	0	0	0	0	0	0	0	0	0	0	0	0	0	0	0	0	0	0	0	0	0.0
13054801	CANYON CR LAT	0	0	0	0	0	0	0	0	128	0	0	0	0	0	0	0	0	0	0	0	0	0	0	0	128.0
13054850	SIDDOWAY SHEEP	0	0	0	0	0	0	0	0	0	0	0	0	0	0	0	0	0	0	0	0	0	0	0	0	0.0
13054940	H BISCHOFF	0	0	0	0	0	0	0	0	0	0	0	0	0	0	0	0	0	0	0	0	0	0	0	0	0.0
13055030	WILFORD	0	0	0	0	0	0	0	0	3164	0	0	0	0	0	0	0	0	0	0	0	0	0	0	0	3163.5
13055032	D ALLEN (18B)	0	0	0	0	0	0	0	0	0	0	0	0	0	0	0	0	0	0	0	0	0	0	0	0	0.0
13055033	B TUCKER (18C)	0	0	0	0	0	0	0	0	0	0	0	0	0	0	0	0	0	0	0	0	0	0	0	0	0.0
13055036	B PARKER (18D)	0	0	0	0	0	0	0	0	0	0	0	0	0	0	0	0	0	0	0	0	0	0	0	0	0.0
13055037	SIDWY PMP (18E)	0	0	0	0	0	0	0	0	0	0	0	0	0	0	0	0	0	0	0	0	0	0	0	0	0.0
13055039	MCKINNLEY (18F)	0	0	0	0	0	0	0	0	0	0	0	0	0	0	0	0	0	0	0	0	0	0	0	0	0.0
13055040	TETON IRR (18A)	0	0	0	0	0	0	0	0	2036	0	0	0	0	0	0	0	0	0	0	0	0	0	0	0	2036.0
13055042	SIDDOWAY (18G)	0	0	0	0	0	0	0	0	0	0	0	0	0	0	0	0	0	0	0	0	0	0	0	0	0.0
13055050	PIONEER	0	0	0	0	0	0	0	0	142	0	0	0	0	0	0	0	0	0	0	0	0	0	0	0	142.0
13055060	STEWART	0	0	0	0	0	0	0	0	469	0	0	0	0	0	0	0	0	0	0	0	0	0	0	0	468.5
13055193	N BIRCH	0	0	0	0	0	0	0	0	30	0	0	0	0	0	0	0	0	0	0	0	0	0	0	0	30.0
13055195	B LEAVITT	0	0	0	0	0	0	0	0	90	0	0	0	0	0	0	0	0	0	0	0	0	0	0	0	90.0
13055205	PINCOCK-BYGTON	0	0	0	0	0	0	0	0	302	0	0	0	0	0	0	0	0	0	0	0	0	0	0	0	302.0
13055206	B HOLLIST	0	0	0	0	0	0	0	0	0	0	0	0	0	0	0	0	0	0	0	0	0	0	0	0	0.0
13055210	TETON ISLAND F	0	0	0	0	0	0	0	0	9141	0	0	0	0	0	0	0	0	0	0	0	0	0	0	0	9141.1
13055245	SALEM UNION B	0	0	0	0	0	0	0	0	0	0	0	0	0	0	0	0	0	0	0	0	0	0	0	0	0.0
13055263	J HARRIS	0	0	0	0	0	0	0	0	0	0	0	0	0	0	0	0	0	0	0	0	0	0	0	0	0.0
13055275	ROXANA	0	0	0	0	0	0	0	0	653	0	0	0	0	0	0	0	0	0	0	0	0	0	0	0	652.8
13055280	ISLAND WARD	0	0	0	0	0	0	0	0	3315	0	0	0	0	0	0	0	0	0	0	0	0	0	0	0	3314.7
13055295	SAUREY	0	0	0	0	0	0	0	0	163	0	0	0	0	0	0	0	0	0	0	0	0	0	0	0	163.0
13055311	PINCOCK-GARNER	0	0	0	0	0	0	0	0	0	0	0	0	0	0	0	0	0	0	0	0	0	0	0	0	0.0
13055313	GARDNER-BEDDES	0	0	0	0	0	0	0	0	120	0	0	0	0	0	0	0	0	0	0	0	0	0	0	0	120.0
13055314	BIGLER SLOUGH	0	0	0	0	0	0	0	0	458	0	0	0	0	0	0	0	0	0	0	0	0	0	0	0	458.0
13055315	WDMNSE-JSN (19A)	0	0	0	0	0	0	0	0	1289	0	0	0	0	0	0	0	0	0	0	0	0	0	0	0	1289.3
13055319	G GODFREY	0	0	0	0	0	0	0	0	5	0	0	0	0	0	0	0	0	0	0	0	0	0	0	0	5.0
13055321	R R RICKS	0	0	0	0	0	0	0	0	220	0	0	0	0	0	0	0	0	0	0	0	0	0	0	0	220.0
13055323	CITY OF REXBUR	0	0	0	0	0	0	0	0	0	0	0	0	0	0	0	0	0	0	0	0	0	0	0	0	0.0
13055325	T BRUNSON (19B)	0	0	0	0	0	0	0	0	0	0	0	0	0	0	0	0	0	0	0	0	0	0	0	0	0.0
13055327	J S WRIGHT	0	0	0	0	0	0	0	0	31	0	0	0	0	0	0	0	0	0	0	0	0	0	0	0	31.0
13055334	REXBURG IRRIG	0	0	0	0	0	0	0	0	4166	0	0	0	0	0	0	0	0	0	0	0	0	0	0	0	4166.3
	TOTAL	0	0	0	0	0	0	0	0	35516	0	0	0	0	0	0	0	0	0	0	0	0	0	0	0	35516.2

2019 WATER DISTRICT 1 RESERVOIR SPACE BY USER ASSUMING FULL RESERVOIRS (ACRE-FEET)

WILLOW CREEK

NUMBER	USER	JACKSN	PALSDS	PL	USR	PL	WWS	HNRY	L	ISL	PK	GRSY	L	RIRIE	AM	WWS	AM	FLS	L	WLCT	RN	LTF	PL	PWR	RENTAL	TOTAL
13057938	LOERTSCHER	0	0	0	0	0	0	0	0	0	0	0	0	0	0	0	0	0	0	0	0	0	0	0	0	0.0
13057950	RIRIE RESRVR	0	0	0	0	0	0	0	0	0	0	0	0	0	0	0	0	0	0	0	0	0	0	0	0	0.0
13058015	BOYD FOSTER	0	0	0	0	0	0	0	0	0	0	0	0	0	0	0	0	0	0	0	0	0	0	0	0	0.0
13058050	CENTURY HOLDIN	0	0	0	0	0	0	0	0	0	0	0	0	0	0	0	0	0	0	0	0	0	0	0	0	0.0
13058090	SCHWENDIMAN	0	0	0	0	0	0	0	0	0	0	0	0	0	0	0	0	0	0	0	0	0	0	0	0	0.0
13058105	LOVELL # 1	0	0	0	0	0	0	0	0	0	0	0	0	0	0	0	0	0	0	0	0	0	0	0	0	0.0
13058125	FERGUSON	0	0	0	0	0	0	0	0	0	0	0	0	0	0	0	0	0	0	0	0	0	0	0	0	0.0
13058145	LOVELL # 2	0	0	0	0	0	0	0	0	0	0	0	0	0	0	0	0	0	0	0	0	0	0	0	0	0.0
13058165	W REID #1	0	0	0	0	0	0	0	0	0	0	0	0	0	0	0	0	0	0	0	0	0	0	0	0	0.0
13058210	SARGENT & SUMM	0	0	0	0	0	0	0	0	0	0	0	0	0	0	0	0	0	0	0	0	0	0	0	0	0.0
13058230	DURTSCHI PUMPS	0	0	0	0	0	0	0	0	0	0	0	0	0	0	0	0	0	0	0	0	0	0	0	0	0.0
13058250	W REED #2	0	0	0	0	0	0	0	0	0	0	0	0	0	0	0	0	0	0	0	0	0	0	0	0	0.0
13058265	FOSTER-SARGENT	0	0	0	0	0	0	0	0	0	0	0	0	0	0	0	0	0	0	0	0	0	0	0	0	0.0
13058270	SPERRY	0	0	0	0	0	0	0	0	0	0	0	0	0	0	0	0	0	0	0	0	0	0	0	0	0.0
13058280	BRINKERHOFF	0	0	0	0	0	0	0	0	0	0	0	0	0	0	0	0	0	0	0	0	0	0	0	0	0.0
13058290	ORVAL AVERY	0	0	0	0	0	0	0	0	0	0	0	0	0	0	0	0	0	0	0	0	0	0	0	0	0.0
13058310	ROY AVERY	0	0	0	0	0	0	0	0	0	0	0	0	0	0	0	0	0	0	0	0	0	0	0	0	0.0
13058330	STUCKI PUMPS	0	0	0	0	0	0	0	0	0	0	0	0	0	0	0	0	0	0	0	0	0	0	0	0	0.0
13058340	SCHWENDIMAN #2	0	0	0	0	0	0	0	0	0	0	0	0	0	0	0	0	0	0	0	0	0	0	0	0	0.0
13058350	O AVERY PUMP	0	0	0	0	0	0	0	0	0	0	0	0	0	0	0	0	0	0	0	0	0	0	0	0	0.0
13058370	ROY COOPER SAN	0	0	0	0	0	0	0	0	0	0	0	0	0	0	0	0	0	0	0	0	0	0	0	0	0.0
13058380	ROY COOPER WIL	0	0	0	0	0	0	0	0	0	0	0	0	0	0	0	0	0	0	0	0	0	0	0	0	0.0
13058508	D KEELER	0	0	0	0	0	0	0	0	0	0	0	0	0	0	0	0	0	0	0	0	0	0	0	0	0.0
13058510	PROGRESSIVE SA	0	0	0	0	0	0	0	0	0	0	0	0	0	0	0	0	0	0	0	0	0	0	0	0	0.0
13058512	BEAN	0	0	0	0	0	0	0	0	0	0	0	0	0	0	0	0	0	0	0	0	0	0	0	0	0.0
13058514	W & O COOPER	0	0	0	0	0	0	0	0	0	0	0	0	0	0	0	0	0	0	0	0	0	0	0	0	0.0
13058515	IDAHO FR SAND	0	0	0	0	0	0	0	0	0	0	0	0	0	0	0	0	0	0	0	0	0	0	0	0	0.0
13058519	DEMICK	0	0	0	0	0	0	0	0	0	0	0	0	0	0	0	0	0	0	0	0	0	0	0	0	0.0
13058530	PROGRESSIVE WI	0	0	0	0	0	0	0	0	0	0	0	0	0	0	0	0	0	0	0	0	0	0	0	0	0.0
	TOTAL	0	0	0	0	0	0	0	0	0	0	0	0	0	0	0	0	0	0	0	0	0	0	0	0	0.0

## 2019 WATER DISTRICT 1 RESERVOIR SPACE BY USER ASSUMING FULL RESERVOIRS (ACRE-FEET)

## MISCELLANEOUS

NUMBER	USER	JACKSN	PALSDS	PL	USR	PL	WWS	HNRY	L	ISL	PK	GRSY	L	RIRIE	AM	WWS	AM	FLS	L	WLCT	RN	LTF	PL	PWR	RENTAL	TOTAL
99999100	POCATELLO CITY	0	50000	0	0	0	0	0	0	0	0	0	0	0	0	0	0	0	0	0	0	0	0	0	0	50000.0
99999150	IWRB	0	5000	0	0	0	0	0	0	0	0	0	0	0	0	0	0	0	0	0	0	0	0	0	0	5000.0
99999200	FRE-MAD SNAKE	0	0	0	0	0	0	0	0	0	0	0	0	0	0	0	0	0	0	0	0	0	0	0	0	0.0
99999250	WYOMING COMPCT	0	33000	0	0	0	0	0	0	0	0	0	0	0	0	0	0	0	0	0	0	0	0	0	0	33000.0
99999300	PALISADES USRS	0	0	53070	560	0	0	0	0	0	0	0	0	0	0	0	0	0	0	0	0	0	0	0	0	53630.0
99999350	IDAHO POWER CO	0	0	0	0	0	0	0	0	0	0	0	0	0	0	0	44275	0	0	0	0	0	0	0	0	44275.0
99999400	BUREAU OF REC	3923	10022	0	0	0	0	0	0	0	0	0	0	0	0	0	8950	0	0	0	0	0	157000	0	0	179895.0
99999410	ARTESIAN IRR	0	0	0	0	0	0	0	0	0	0	0	0	0	0	0	2794	0	0	0	0	0	0	0	0	2794.0
99999500	SNAKE UNALC BK	0	0	0	0	0	0	0	0	0	0	0	0	0	0	0	0	0	0	0	0	0	0	0	0	0.0
99999525	FREE-MAD TRANS	0	0	0	0	0	0	0	0	0	0	0	0	0	0	0	0	0	0	0	0	0	0	0	0	0.0
99999550	FREE-MAD MISC	0	0	0	0	0	0	0	0	0	0	0	0	0	0	0	0	0	0	0	0	0	0	0	0	0.0
99999600	F-M UNALLCATED	0	0	0	0	0	0	0	18062	0	0	0	0	0	0	0	0	0	0	0	0	0	0	0	0	18061.9
99999700	MITIGATION INC	0	16360	0	2620	0	0	0	0	0	0	80500	0	0	0	0	0	0	0	0	0	0	0	0	0	99480.0
99999725	GROUND WTR EX	0	0	0	0	0	0	0	0	0	0	0	0	0	0	0	0	0	0	0	0	0	0	0	0	0.0
99999950	MILNER	0	0	0	0	0	0	0	0	0	0	0	0	0	0	0	0	0	0	0	0	0	0	0	0	0.0
99999990	OTHER	0	0	0	0	0	0	0	0	0	0	0	0	0	0	0	0	0	0	0	0	0	0	0	0	0.0
	TOTAL	3923	114382	53070	3180	0	18062	0	80500	0	56019	0	0	0	0	0	157000	0	0	0	0	157000	0	0	486135.9	

2019 WATER DISTRICT 1 RENTAL LAST TO FILL SPACE FROM ORIGINATING RESERVOIR, BY USER (ACRE-FEET)

NUMBER	USER	JACKSN	PALSDS	PL	USR	PL	WWS	HNRV	L	ISL	PK	GRSY	L	RIRIE	AM	WWS	AM	FLS	L	WLCT	TOTAL
	TOTAL	0	0	0	0	0	0	0	0	0	0	0	0	0	0	0	0	0	0	0	0.0

DRAFT

## PART 1

## 2019 WATER DISTRICT 1 RESERVOIR SPACE BY REACH ASSUMING FULL RESERVOIRS WITHOUT RENTAL POOL (ACRE-FEET)

RIVER REACH	JACKSON	PALISADES	PAL USR	PAL WWS	HENRYS LAKE	ISLAND PARK	GRASSY LAKE
IRWIN TO LORENZO	60383.0	133040.0	0.0	48400.0	0.0	0.0	0.0
LORENZO TO BLACKFOOT	181591.0	311108.0	0.0	83420.0	0.0	97.0	0.0
BLACKFOOT TO MILNER	595220.0	328800.0	0.0	124600.0	0.0	0.0	0.0
MAIN STEM HENRYS FRK	0.0	0.0	0.0	0.0	90000.0	41522.7	0.0
FALLS RIVER	5883.0	0.0	0.0	0.0	0.0	55006.2	0.0
TETON RIVER	0.0	0.0	0.0	0.0	0.0	35516.2	0.0
WILLOW CREEK	0.0	0.0	0.0	0.0	0.0	0.0	0.0
MISCELLANEOUS	3923.0	114382.0	53070.0	3180.0	0.0	18061.9	0.0
TOTAL	847000.0	887330.0	53070.0	259600.0	90000.0	150204.0	0.0

RIVER REACH	RIRIE	AM WWS	AM FALLS	LAKE WALCOTT	RNT LTF	PAL PWR	RENTAL POOL	TOTAL
IRWIN TO LORENZO	0.0	0.0	52689.0	0.0	0.0	0.0	0.0	294512.0
LORENZO TO BLACKFOOT	0.0	0.0	181026.0	0.0	0.0	0.0	0.0	757242.0
BLACKFOOT TO MILNER	0.0	156830.0	1216002.0	95200.0	0.0	0.0	0.0	2516652.0
MAIN STEM HENRYS FRK	0.0	0.0	0.0	0.0	0.0	0.0	0.0	131522.7
FALLS RIVER	0.0	0.0	10024.0	0.0	0.0	0.0	0.0	70913.2
TETON RIVER	0.0	0.0	0.0	0.0	0.0	0.0	0.0	35516.2
WILLOW CREEK	0.0	0.0	0.0	0.0	0.0	0.0	0.0	0.0
MISCELLANEOUS	80500.0	0.0	56019.0	0.0	0.0	157000.0	0.0	486135.9
TOTAL	80500.0	156830.0	1515760.0	95200.0	0.0	157000.0	0.0	4292494.0

2019 WATER DISTRICT 1 RESERVOIR STORAGE BY USER AFTER PERCENT FILL, EVAPORATION AND BLK LOSS, WITH RENTAL POOL (ACRE-FEET)  
IRWIN TO LORENZO

NUMBER	USER	JACKSN	PALSDS	PL	USR	PL	WWS	HNRY	L	ISL	PK	GRSY	L	RIRIE	AM	WWS	AM	FLS	L	WLCT	RN	LTF	PL	PWR	RENTAL	TOTAL
13010500	JACKSON LAKE	0	0	0	0	0	0	0	0	0	0	0	0	0	0	0	0	0	0	0	0	0	0	0	0	0.0
13032450	PALISADES	0	0	0	0	0	0	0	0	0	0	0	0	0	0	0	0	0	0	0	0	0	0	0	0	0.0
13032510	P BYRD	0	0	0	0	0	0	0	0	0	0	0	0	0	0	0	0	0	0	0	0	0	0	0	0	0.0
13032515	BOY SCOUT PUMP	0	0	0	0	0	0	0	0	0	0	0	0	0	0	0	0	0	0	0	0	0	0	0	0	0.0
13032520	A ROSTAD	0	0	0	0	0	0	0	0	0	0	0	0	0	0	0	0	0	0	0	0	0	0	0	0	0.0
13032920	R ROSE	0	0	0	0	0	0	0	0	0	0	0	0	0	0	0	0	0	0	0	0	0	0	0	0	0.0
13033010	PALISADES CNL	0	0	0	0	0	0	0	0	0	0	0	0	0	0	0	0	0	0	0	0	0	0	0	0	0.0
13033643	J FLEMING	0	0	0	0	0	0	0	0	0	0	0	0	0	0	0	0	0	0	0	0	0	0	0	0	0.0
13033650	MERT OGDEN	0	0	0	0	0	0	0	0	0	0	0	0	0	0	0	0	0	0	0	0	0	0	0	0	0.0
13033660	LYNN DIXON	0	0	0	0	0	0	0	0	0	0	0	0	0	0	0	0	0	0	0	0	0	0	0	0	0.0
13033698	J CHICK	0	0	0	0	0	0	0	0	0	0	0	0	0	0	0	0	0	0	0	0	0	0	0	0	0.0
13034460	L JACOBSON	0	0	0	0	0	0	0	0	0	0	0	0	0	0	0	0	0	0	0	0	0	0	0	0	0.0
13037305	I SPAULDING	0	0	0	0	0	0	0	0	0	0	0	0	0	0	0	0	0	0	0	0	0	0	0	0	0.0
13037490	B FOSTER	0	0	0	0	0	0	0	0	0	0	0	0	0	0	0	0	0	0	0	0	0	0	0	0	0.0
13037505	ANDERSON (1A)	8378	16779	0	0	10834	0	0	0	0	0	0	0	0	0	0	12715	0	0	0	0	0	0	0	2342	51047.3
13037510	M & M CATTLE	0	0	0	0	0	0	0	0	0	0	0	0	0	0	0	0	0	0	0	0	0	0	0	0	0.0
13037855	M NEWBY #1(2A)	0	0	0	0	0	0	0	0	0	0	0	0	0	0	0	0	0	0	0	0	0	0	0	0	0.0
13037860	M NEWBY #2(2B)	0	0	0	0	0	0	0	0	0	0	0	0	0	0	0	0	0	0	0	0	0	0	0	0	0.0
13037880	M NEWBY #3(2C)	0	0	0	0	0	0	0	0	0	0	0	0	0	0	0	0	0	0	0	0	0	0	0	0	0.0
13037975	EAGLE ROCK(1B)	0	0	0	0	0	0	0	0	0	0	0	0	0	0	0	0	0	0	0	0	0	0	0	0	0.0
13037980	FARMERS FRIEND	1905	5136	0	0	3501	0	0	0	0	0	0	0	0	0	0	0	0	0	0	0	0	0	0	3482	14023.9
13037985	ENTERPRIZE	10715	16475	0	0	1672	0	0	0	0	0	0	0	0	0	0	8623	0	0	0	0	0	0	0	-4870	32615.6
13037997	C HICKMAN	0	0	0	0	0	0	0	0	0	0	0	0	0	0	0	0	0	0	0	0	0	0	0	0	0.0
13038025	BUTLER ISLAND	0	46	0	0	230	0	0	0	0	0	0	0	0	0	0	0	0	0	0	0	0	0	0	0	275.7
13038030	ROSS AND RAND	0	0	0	0	0	0	0	0	0	0	0	0	0	0	0	0	0	0	0	0	0	0	0	0	0.0
13038050	STEELE	0	0	0	0	0	0	0	0	0	0	0	0	0	0	0	0	0	0	0	0	0	0	0	0	0.0
13038055	HARRISON	11373	17330	0	0	4264	0	0	0	0	0	0	0	0	0	0	11621	0	0	0	0	0	0	0	0	44587.9
13038065	CHENEY	0	0	0	0	0	0	0	0	0	0	0	0	0	0	0	0	0	0	0	0	0	0	0	0	0.0
13038075	G SCOTT #1(3A)	0	0	0	0	0	0	0	0	0	0	0	0	0	0	0	0	0	0	0	0	0	0	0	0	0.0
13038079	J BROWN	0	0	0	0	0	0	0	0	0	0	0	0	0	0	0	0	0	0	0	0	0	0	0	0	0.0
13038081	G SCOTT #2(3B)	0	0	0	0	0	0	0	0	0	0	0	0	0	0	0	0	0	0	0	0	0	0	0	0	0.0
13038084	SUBDIV PUMP	0	0	0	0	0	0	0	0	0	0	0	0	0	0	0	0	0	0	0	0	0	0	0	0	0.0
13038085	RUDY	3362	12589	0	0	1838	0	0	0	0	0	0	0	0	0	0	2560	0	0	0	0	0	0	0	0	20347.4
13038090	LOWDER SLOUGH	990	1103	0	0	368	0	0	0	0	0	0	0	0	0	0	0	0	0	0	0	0	0	0	0	2460.6
13038098	KITE & NORD	0	0	0	0	0	0	0	0	0	0	0	0	0	0	0	0	0	0	0	0	0	0	0	0	0.0
13038110	BURGESS (4A)	10097	21502	0	0	7351	0	0	0	0	0	0	0	0	0	0	9177	0	0	0	0	0	0	0	5996	54122.1
13038113	M H HILL	0	0	0	0	0	0	0	0	0	0	0	0	0	0	0	0	0	0	0	0	0	0	0	0	0.0
13038115	CLARK & ED(5A)	0	129	0	0	606	0	0	0	0	0	0	0	0	0	0	0	0	0	0	0	0	0	0	0	735.1
13038145	CROFT	0	0	0	0	0	0	0	0	0	0	0	0	0	0	0	0	0	0	0	0	0	0	0	0	0.0
13038147	J EDWARDS (5D)	0	0	0	0	0	0	0	0	0	0	0	0	0	0	0	0	0	0	0	0	0	0	0	0	0.0
13038148	G HOLMAN	0	0	0	0	0	0	0	0	0	0	0	0	0	0	0	0	0	0	0	0	0	0	0	0	0.0
13038149	G MUMA	0	0	0	0	0	0	0	0	0	0	0	0	0	0	0	0	0	0	0	0	0	0	0	0	0.0

2019 WATER DISTRICT 1 RESERVOIR STORAGE BY USER AFTER PERCENT FILL, EVAPORATION AND BLK LOSS, WITH RENTAL POOL (ACRE-FEET)

IRWIN TO LORENZO

NUMBER	USER	JACKSN	PALSDS	PL	USR	PL	WWS	HNRY	L	ISL	PK	GRSY	L	RIRIE	AM	WWS	AM	FLS	L	WLCT	RN	LTf	PL	PWR	RENTAL	TOTAL
13038150	EAST LABELLE	0	0	0	735	0	0	0	0	0	0	0	0	0	0	0	0	0	0	0	0	0	0	0	735.1	
13038151	B GROVER (5B)	0	0	0	0	0	0	0	0	0	0	0	0	0	0	0	0	0	0	0	0	0	0	0	0	0.0
13038180	RIGBY	0	4457	0	1332	0	0	0	0	0	0	0	0	0	0	0	0	0	0	0	0	0	0	0	0	5788.9
13038183	K FOSTER (5C)	0	0	0	0	0	0	0	0	0	0	0	0	0	0	0	0	0	0	0	0	0	0	0	0	0.0
13038201	WHITE ISLAND	0	0	0	0	0	0	0	0	0	0	0	0	0	0	0	0	0	0	0	0	0	0	0	0	0.0
13038204	DILTS LAT (6B)	0	0	0	0	0	0	0	0	0	0	0	0	0	0	0	0	0	0	0	0	0	0	0	0	0.0
13038205	DILTS (6A)	487	864	0	239	0	0	0	0	0	0	0	0	0	0	0	855	0	0	0	0	0	0	0	0	2444.7
13038210	ISLAND (30A)	0	3115	0	1204	0	0	0	0	0	0	0	0	0	0	0	0	0	0	0	0	0	0	0	0	4318.7
13038225	W LBL&LG I (7A)	0	5513	0	0	0	0	0	0	0	0	0	0	0	0	0	0	0	0	0	0	0	0	0	0	5513.2
13038305	PARKS & LEWSVL	0	2711	0	2343	0	0	0	0	0	0	0	0	0	0	0	0	0	0	0	0	0	0	0	0	5053.8
13038315	NORTH RIGBY	0	606	0	496	0	0	0	0	0	0	0	0	0	0	0	0	0	0	0	0	0	0	10	0	1112.6
13038340	WHITE DTCH (7B)	0	0	0	0	0	0	0	0	0	0	0	0	0	0	0	0	0	0	0	0	0	0	0	0	0.0
13038352	D PHILLIPS	0	0	0	0	0	0	0	0	0	0	0	0	0	0	0	0	0	0	0	0	0	0	0	0	0.0
13038356	VON BARON	0	0	0	0	0	0	0	0	0	0	0	0	0	0	0	0	0	0	0	0	0	0	0	0	0.0
13038360	BRAMWELL (8A)	0	0	0	0	0	0	0	0	0	0	0	0	0	0	0	0	0	0	0	0	0	0	0	0	0.0
13038362	ELLIS (30B)	0	0	0	0	0	0	0	0	0	0	0	0	0	0	0	0	0	0	0	0	0	0	0	0	0.0
13038365	FRESH PAC (8B)	0	0	0	0	0	0	0	0	0	0	0	0	0	0	0	0	0	0	0	0	0	0	0	0	0.0
13038371	J T JONES	0	0	0	0	0	0	0	0	0	0	0	0	0	0	0	0	0	0	0	0	0	0	0	0	0.0
13038372	C JONES	0	0	0	0	0	0	0	0	0	0	0	0	0	0	0	0	0	0	0	0	0	0	0	0	0.0
13038375	A ZOHNER (7D)	0	0	0	0	0	0	0	0	0	0	0	0	0	0	0	0	0	0	0	0	0	0	0	0	0.0
13038382	W DABELL (7E)	0	0	0	0	0	0	0	0	0	0	0	0	0	0	0	0	0	0	0	0	0	0	0	0	0.0
13038384	D STOKER (7C)	0	0	0	0	0	0	0	0	0	0	0	0	0	0	0	0	0	0	0	0	0	0	0	0	0.0
13038385	SKAAR PUMP	0	0	0	0	0	0	0	0	0	0	0	0	0	0	0	0	0	0	0	0	0	0	100	0	100.0
13038386	J N ERICKSON	0	0	0	0	0	0	0	0	0	0	0	0	0	0	0	0	0	0	0	0	0	0	0	0	0.0
13038388	MATTSON-CRAIG	0	1139	0	0	0	0	0	0	0	0	0	0	0	0	0	0	0	0	0	0	0	0	0	0	1139.4
13038392	SUNNYDELL (29A)	3809	4521	0	1268	0	0	0	0	0	0	0	0	0	0	0	0	0	0	0	0	0	0	0	-743	8854.9
13038393	B COVINGTON	0	0	0	0	0	0	0	0	0	0	0	0	0	0	0	0	0	0	0	0	0	0	0	0	0.0
13038405	T PARKINSON	0	0	0	0	0	0	0	0	0	0	0	0	0	0	0	0	0	0	0	0	0	0	0	0	0.0
13038410	R GROVER	0	0	0	0	0	0	0	0	0	0	0	0	0	0	0	0	0	0	0	0	0	0	0	0	0.0
13038415	BYBEE PMP (29B)	0	0	0	0	0	0	0	0	0	0	0	0	0	0	0	0	0	0	0	0	0	0	0	0	0.0
13038417	D CHENEY	0	0	0	0	0	0	0	0	0	0	0	0	0	0	0	0	0	0	0	0	0	0	0	0	0.0
13038422	L ROBINSON	0	0	0	0	0	0	0	0	0	0	0	0	0	0	0	0	0	0	0	0	0	0	0	0	0.0
13038426	LENROOT	4984	5807	0	1406	0	0	0	0	0	0	0	0	0	0	0	3737	0	0	0	0	0	0	8	0	15942.6
13038428	R BURNS	0	0	0	0	0	0	0	0	0	0	0	0	0	0	0	0	0	0	0	0	0	0	0	0	0.0
13038431	REID	1402	1121	0	1773	0	0	0	0	0	0	0	0	0	0	0	2462	0	0	0	0	0	0	0	0	6758.6
13038434	TEXAS & LIBRTY	0	1305	0	3014	0	0	0	0	0	0	0	0	0	0	0	0	0	0	0	0	0	0	0	0	4318.7
13038435	BANNOCK JIM	0	0	0	0	0	0	0	0	0	0	0	0	0	0	0	0	0	0	0	0	0	0	0	0	0.0
13038436	HILL PETTINGER	0	0	0	0	0	0	0	0	0	0	0	0	0	0	0	0	0	0	0	0	0	0	0	0	0.0
13038437	NELSON COREY	0	0	0	0	0	0	0	0	0	0	0	0	0	0	0	0	0	0	0	0	0	0	0	0	0.0
13038438	L HILL	0	0	0	0	0	0	0	0	0	0	0	0	0	0	0	0	0	0	0	0	0	0	0	0	0.0
TOTAL		57502	122247	0	44473	0	0	0	0	0	0	0	0	0	0	0	51750	0	0	0	0	0	0	6324	0	282296.8



2019 WATER DISTRICT 1 RESERVOIR STORAGE BY USER AFTER PERCENT FILL, EVAPORATION AND BLK LOSS, WITH RENTAL POOL (ACRE-FEET)

LORENZO TO BLACKFOOT

NUMBER	USER	JACKSN	PALSDS	PL	USR	PL	WWS	HNRY	L	ISL	PK	GRSY	L	RIRIE	AM	WWS	AM	FLS	L	WLCT	RN	LTf	PL	PWR	RENTAL	TOTAL
13056501	BEAVER DICK	0	0	0	0	0	0	0	95	0	0	0	0	0	0	0	0	0	0	0	0	0	0	0	0	95.3
13057012	L HARTERT (20B)	0	0	0	0	0	0	0	0	0	0	0	0	0	0	0	0	0	0	0	0	0	0	0	0	0.0
13057013	GUNDERSON (20C)	0	0	0	0	0	0	0	0	0	0	0	0	0	0	0	0	0	0	0	0	0	0	0	0	0.0
13057014	MILR-BARN (20D)	0	0	0	0	0	0	0	0	0	0	0	0	0	0	0	0	0	0	0	0	0	0	0	0	0.0
13057021	BTTE SLGH (20E)	0	0	0	0	0	0	0	0	0	0	0	0	0	0	0	0	0	0	0	0	0	0	0	0	0.0
13057025	BTTE-MKTL (20A)	2566	33769	0	6662	0	0	0	0	0	0	0	0	0	0	4509	0	0	0	0	0	0	0	0	-3607	43898.9
13057030	BEAR TRAP	0	0	0	0	0	0	0	0	0	0	0	0	0	0	0	0	0	0	0	0	0	0	0	0	0.0
13057038	WALKER FARMS	0	0	0	0	0	0	0	0	0	0	0	0	0	0	0	0	0	0	0	0	0	0	0	0	0.0
13057046	M TOMCHAK	0	0	0	0	0	0	0	0	0	0	0	0	0	0	0	0	0	0	0	0	0	0	0	0	0.0
13057090	A WILDE PUMP	0	0	0	0	0	0	0	0	0	0	0	0	0	0	0	0	0	0	0	0	0	0	0	0	0.0
13057091	K ALBERTSON	0	0	0	0	0	0	0	0	0	0	0	0	0	0	0	0	0	0	0	0	0	0	0	0	0.0
13057097	N FULLMER	0	0	0	0	0	0	0	0	0	0	0	0	0	0	0	0	0	0	0	0	0	0	0	0	0.0
13057105	D BOYCE	0	0	0	0	0	0	0	0	0	0	0	0	0	0	0	0	0	0	0	0	0	0	0	0	0.0
13057106	B TOMCHAK #1	0	0	0	0	0	0	0	0	0	0	0	0	0	0	0	0	0	0	0	0	0	0	0	0	0.0
13057107	C BOYCE	0	0	0	0	0	0	0	0	0	0	0	0	0	0	0	0	0	0	0	0	0	0	0	0	0.0
13057108	B TOMCHAK #3	0	0	0	0	0	0	0	0	0	0	0	0	0	0	0	0	0	0	0	0	0	0	0	0	0.0
13057114	STIENKE-MURDOC	0	0	0	0	0	0	0	0	0	0	0	0	0	0	0	0	0	0	0	0	0	0	0	0	0.0
13057115	L CARLSON N(4B)	0	0	0	0	0	0	0	0	0	0	0	0	0	0	0	0	0	0	0	0	0	0	0	0	0.0
13057116	B TOMCHAK #2	0	0	0	0	0	0	0	0	0	0	0	0	0	0	0	0	0	0	0	0	0	0	0	0	0.0
13057117	L CARLSON S(4C)	0	0	0	0	0	0	0	0	0	0	0	0	0	0	0	0	0	0	0	0	0	0	0	0	0.0
13057118	H BROWN	0	0	0	0	0	0	0	0	0	0	0	0	0	0	0	0	0	0	0	0	0	0	0	0	0.0
13057119	OSGOOD GR PMP	0	0	0	0	0	0	0	0	0	0	0	0	0	0	0	0	0	0	0	0	0	0	0	0	0.0
13057120	KINGSTON NTH	0	0	0	0	0	0	0	0	0	0	0	0	0	0	0	0	0	0	0	0	0	0	0	0	0.0
13057121	G OFFUT (4D)	0	0	0	0	0	0	0	0	0	0	0	0	0	0	0	0	0	0	0	0	0	0	0	0	0.0
13057122	KINGSTON STH	0	0	0	0	0	0	0	0	0	0	0	0	0	0	0	0	0	0	0	0	0	0	0	0	0.0
13057123	BEAR ISL NORTH	52	0	0	0	0	0	0	0	0	0	0	0	0	0	98	0	0	0	0	0	0	0	0	0	150.6
13057124	BEAR ISL WEST	52	0	0	0	0	0	0	0	0	0	0	0	0	0	85	0	0	0	0	0	0	0	0	0	137.8
13057125	OSGOOD	7400	0	0	0	0	0	0	0	0	0	0	0	0	0	3860	0	0	0	0	0	0	0	0	-844	10416.1
13057126	CLEMENTS	187	0	0	0	0	0	0	0	0	0	0	0	0	0	69	0	0	0	0	0	0	0	0	0	255.4
13057130	KENNEDY	190	0	0	0	0	0	0	0	0	0	0	0	0	0	0	0	0	0	0	0	0	0	0	0	190.5
13057135	GREAT WST(21A)	21442	26124	0	10034	0	0	0	0	0	0	0	0	0	0	26804	0	0	0	0	0	0	0	0	-9907	74496.1
13057140	L HANSEN E(4E)	0	0	0	0	0	0	0	0	0	0	0	0	0	0	0	0	0	0	0	0	0	0	0	0	0.0
13057141	A ZOHNER	0	0	0	0	0	0	0	0	0	0	0	0	0	0	0	0	0	0	0	0	0	0	0	0	0.0
13057142	V CENELL	0	0	0	0	0	0	0	0	0	0	0	0	0	0	0	0	0	0	0	0	0	0	0	0	0.0
13057143	M BOAM (4F)	0	0	0	0	0	0	0	0	0	0	0	0	0	0	0	0	0	0	0	0	0	0	0	0	0.0
13057144	R MACKAY (4G)	0	0	0	0	0	0	0	0	0	0	0	0	0	0	0	0	0	0	0	0	0	0	0	0	0.0
13057145	IDAHO (33A)	12599	42048	0	11982	0	0	0	0	0	0	0	0	0	0	22140	0	0	0	0	0	0	0	0	-9568	79200.5
13057146	MORTMER P(33B)	0	0	0	0	0	0	0	0	0	0	0	0	0	0	0	0	0	0	0	0	0	0	0	0	0.0
13057250	PORTER (21B)	0	0	0	0	0	0	0	0	0	0	0	0	0	0	0	0	0	0	0	0	0	0	0	0	0.0

2019 WATER DISTRICT 1 RESERVOIR STORAGE BY USER AFTER PERCENT FILL, EVAPORATION AND BLK LOSS, WITH RENTAL POOL (ACRE-FEET)

LORENZO TO BLACKFOOT

NUMBER	USER	JACKSN	PALSDS	PL	USR	PL	WWS	HNRY	L	ISL	PK	GRSY	L	RIRIE	AM	WWS	AM	FLS	L	WLCT	RN	LTF	PL	PWR	RENTAL	TOTAL
13059050	IDAHO FLS POWR	0	0	0	0	0	0	0	0	0	0	0	0	0	0	0	0	0	0	0	0	0	0	0	0	0.0
13059490	IF MONROC LYON	0	0	0	0	0	0	0	0	0	0	0	0	0	0	0	0	0	0	0	0	0	0	0	0	0.0
13059505	WOODVILLE (22A)	3324	4512	0	1002	0	0	0	0	0	0	0	0	0	0	0	0	5842	0	0	0	0	0	0	-1572	13107.9
13059510	WDVL PMP1 (22B)	0	0	0	0	0	0	0	0	0	0	0	0	0	0	0	0	0	0	0	0	0	0	0	0	0.0
13059515	WDVL PMP2 (22C)	0	0	0	0	0	0	0	0	0	0	0	0	0	0	0	0	0	0	0	0	0	0	0	0	0.0
13059520	WDVL SIPH (22D)	0	0	0	0	0	0	0	0	0	0	0	0	0	0	0	0	0	0	0	0	0	0	0	0	0.0
13059523	GEM LAKE WILDL	0	0	0	0	0	0	0	0	0	0	0	0	0	0	0	0	0	0	0	0	0	0	0	0	0.0
13059525	SNKE R VY (23A)	28783	25361	0	7075	0	0	0	0	0	0	0	0	0	0	0	0	25480	0	0	0	0	0	0	-553	86145.8
13060050	A CORBETT	0	0	0	0	0	0	0	0	0	0	0	0	0	0	0	0	0	0	0	0	0	0	0	0	0.0
13060055	P HILL (23B)	0	0	0	0	0	0	0	0	0	0	0	0	0	0	0	0	0	0	0	0	0	0	0	0	0.0
13060500	RESERV MITIG	0	0	0	0	0	0	0	0	0	0	0	0	0	0	0	0	0	0	0	0	0	0	0	0	0.0
13060501	RESERVATION	0	0	0	0	0	0	0	0	0	0	0	0	0	0	0	0	0	0	0	0	0	0	0	0	0.0
13060505	OXBOW PUMP	0	0	0	0	0	0	0	0	0	0	0	0	0	0	0	0	0	0	0	0	0	0	0	0	0.0
13061430	BLACKFOOT	7018	0	0	3721	0	0	0	0	0	0	0	0	0	0	0	0	12334	0	0	0	0	0	0	-927	22147.1
13061520	NEW LAVSD (24A)	0	8794	0	2003	0	0	0	0	0	0	0	0	0	0	0	0	0	0	0	0	0	0	0	0	10796.8
13061521	ADAMS STH (25B)	0	0	0	0	0	0	0	0	0	0	0	0	0	0	0	0	0	0	0	0	0	0	0	0	0.0
13061523	ADAMS NTH (25C)	0	0	0	0	0	0	0	0	0	0	0	0	0	0	0	0	0	0	0	0	0	0	0	0	0.0
13061525	PEOPLES (25A)	19393	26151	0	6009	0	0	0	0	0	0	0	0	0	0	0	0	20695	0	0	0	0	0	0	-7511	64737.9
13061610	ABERDEEN	67329	110649	0	21005	0	0	0	0	0	0	0	0	0	0	0	0	51332	0	0	0	0	0	0	26015	276330.2
13061625	SWID	0	0	0	0	0	0	0	0	0	0	0	0	0	0	0	0	0	0	0	0	0	0	0	0	0.0
13061650	CORBETT	1867	3786	0	2003	0	0	0	0	0	0	0	0	0	0	0	0	3282	0	0	0	0	0	0	-241	10697.8
13061670	NIELSON-HANSEN	0	0	0	0	0	0	0	0	0	0	0	0	0	0	0	0	0	0	0	0	0	0	0	0	0.0
13061677	R LAMBERT (26B)	0	0	0	0	0	0	0	0	0	0	0	0	0	0	0	0	0	0	0	0	0	0	0	0	0.0
13061685	LAVSD PMPS (24B)	0	0	0	0	0	0	0	0	0	0	0	0	0	0	0	0	0	0	0	0	0	0	0	0	0.0
13061705	RIVERSIDE (26A)	0	294	0	1084	0	0	0	0	0	0	0	0	0	0	0	0	0	0	0	0	0	0	0	0	1378.3
13061995	DANSKIN	0	156	0	2003	0	0	0	0	0	0	0	0	0	0	0	0	0	0	0	0	0	0	0	0	2159.4
13062050	TREGO	722	2407	0	533	0	0	0	0	0	0	0	0	0	0	0	0	1270	0	0	0	0	0	0	-2500	2432.2
13062051	JENSEN GROVE	0	0	0	0	0	0	0	0	0	0	0	0	0	0	0	0	0	0	0	0	0	0	0	345	345.0
13062503	WEARYRICK	0	18	0	533	0	0	0	0	0	0	0	0	0	0	0	0	0	0	0	0	0	0	0	-134	417.8
13062504	WADSWORTH (32A)	0	0	0	0	0	0	0	0	0	0	0	0	0	0	0	0	0	0	0	0	0	0	0	0	0.0
13062505	WADSWORTH (32B)	0	0	0	0	0	0	0	0	0	0	0	0	0	0	0	0	0	0	0	0	0	0	0	0	0.0
13062506	WATSON	0	1013	0	877	0	0	0	0	0	0	0	0	0	0	0	0	0	0	0	0	0	0	0	-113	1776.2
13062507	PARSONS	0	788	0	125	0	0	0	0	0	0	0	0	0	0	0	0	0	0	0	0	0	0	0	0	913.4
	TOTAL	172927	285869	0	76652	0	95	0	0	0	0	0	0	0	0	0	0	177801	0	0	0	0	0	0	-11117	702226.8

2019 WATER DISTRICT 1 RESERVOIR STORAGE BY USER AFTER PERCENT FILL, EVAPORATION AND BLK LOSS, WITH RENTAL POOL (ACRE-FEET)

BLACKFOOT TO MILNER

NUMBER	USER	JACKSN	PALSDS	PL	USR	PL	WWS	HNRY	L	ISL	PK	GRSY	L	RIRIE	AM	WWS	AM	FLS	L	WLCT	RN	LTF	PL	PWR	RENTAL	TOTAL
13075900	FT HALL MICHAU	0	77093	0	0	0	0	0	0	0	0	0	0	0	0	46095	0	0	0	0	0	0	0	-45000	78188.4	
13076400	FALLS IRRIGATI	0	37582	0	0	0	0	0	0	0	0	0	0	0	0	22517	0	0	0	0	0	0	0	-8607	51491.4	
13076500	AMERICAN FALLS	0	0	0	0	0	0	0	0	0	0	0	0	0	0	0	0	0	0	0	0	0	0	0	0	0.0
13076751	AMERICAN F LTF	0	0	0	0	0	0	0	0	0	0	0	0	0	0	0	0	0	0	0	0	0	0	0	0	0.0
13077652	M OSBORN	0	0	0	0	0	0	0	0	0	0	0	0	0	0	0	0	0	0	0	0	0	0	0	0	0.0
13077755	CALL FARMS	0	0	0	0	0	0	0	0	0	0	0	0	0	0	0	0	0	0	0	0	0	0	0	0	0.0
13077775	R EVANS	0	0	0	0	0	0	0	0	0	0	0	0	0	0	0	0	0	0	0	0	0	0	250	250.0	
13080000	MINIDKA N (27A)	177154	27265	0	4896	0	0	0	0	0	0	0	0	0	0	80751	62180	0	0	0	0	0	0	-11630	340615.9	
13080500	MINIDKA S (27B)	0	33565	0	2455	0	0	0	0	0	0	0	0	0	0	152627	31324	0	0	0	0	0	0	4309	224279.3	
13081000	LAKE WALCOTT	0	0	0	0	0	0	0	0	0	0	0	0	0	0	0	0	0	0	0	0	0	0	0	0	0.0
13081400	MINIDOKA POWER	0	0	0	0	0	0	0	0	0	0	0	0	0	0	0	0	0	0	0	0	0	0	0	0	0.0
13081750	LHC PROP	0	0	0	0	0	0	0	0	0	0	0	0	0	0	0	0	0	0	0	0	0	0	0	0	0.0
13084590	L LEBSACK	0	0	0	0	0	0	0	0	0	0	0	0	0	0	0	0	0	0	0	0	0	0	0	0	0.0
13084598	MID MISC	0	0	0	0	0	0	0	0	0	0	0	0	0	0	0	0	0	0	0	0	0	0	0	0	0.0
13084599	MILNER MISC	0	0	0	0	0	0	0	0	0	0	0	0	0	0	0	0	0	0	0	0	0	0	0	0	0.0
13084610	LAW-KER FAMRS	0	0	0	0	0	0	0	0	0	0	0	0	0	0	0	0	0	0	0	0	0	0	0	0	0.0
13084640	BURLEY GC	0	0	0	0	0	0	0	0	0	0	0	0	0	0	0	0	0	0	0	0	0	0	0	0	0.0
13084650	CITY OF BURLEY	0	0	0	0	0	0	0	0	0	0	0	0	0	0	0	0	0	0	0	0	0	0	0	0	0.0
13084655	SIMPLLOT FTLZR	0	2297	0	0	0	0	0	0	0	0	0	0	0	0	0	0	0	0	0	0	0	0	0	0	2297.2
13084690	AMALGA SUGAR	0	0	0	0	0	0	0	0	0	0	0	0	0	0	0	0	0	0	0	0	0	0	0	0	0.0
13084710	R TILLEY PUMP	0	0	0	0	0	0	0	0	0	0	0	0	0	0	0	0	0	0	0	0	0	0	0	0	0.0
13084720	MILLERCOORS	0	0	0	0	0	0	0	0	0	0	0	0	0	0	0	0	0	0	0	0	0	0	0	0	0.0
13084725	K SANDMANN	0	0	0	0	0	0	0	0	0	0	0	0	0	0	0	0	0	0	0	0	0	0	0	0	0.0
13085270	H SCHODDE	0	0	0	0	0	0	0	0	0	0	0	0	0	0	0	0	0	0	0	0	0	0	0	0	0.0
13085275	PR ENT #1	0	0	0	0	0	0	0	0	0	0	0	0	0	0	0	0	0	0	0	0	0	0	0	0	0.0
13085300	PR ENT #2	0	0	0	0	0	0	0	0	0	0	0	0	0	0	0	0	0	0	0	0	0	0	0	0	0.0
13085350	SWID PUMPS	0	0	0	0	0	0	0	0	0	0	0	0	0	0	0	0	0	0	0	0	0	0	17600	17600.0	
13085390	P HOBSON	0	0	0	0	0	0	0	0	0	0	0	0	0	0	0	0	0	0	0	0	0	0	0	0	0.0
13085400	V HOBSON	0	0	0	0	0	0	0	0	0	0	0	0	0	0	0	0	0	0	0	0	0	0	0	0	0.0
13085500	A & B IRR DIST	0	83434	0	0	0	0	0	0	0	0	0	0	0	0	45992	0	0	0	0	0	0	0	-2886	126539.8	
13085800	PA LATERL (28B)	0	0	0	0	0	0	0	0	0	0	0	0	0	0	0	0	0	0	0	0	0	0	0	0	0.0
13086000	MILNER IRRIG	0	40890	0	0	0	0	0	0	0	0	0	0	0	0	44150	0	0	0	0	0	0	0	3757	88797.3	
13086510	A LATERL (28C)	0	0	0	0	0	0	0	0	0	0	0	0	0	0	0	0	0	0	0	0	0	0	0	0	0.0
13086512	J BRUNE (28D)	0	0	0	0	0	0	0	0	0	0	0	0	0	0	0	0	0	0	0	0	0	0	0	0	0.0
13086520	NS X CUT (28E)	0	0	0	0	0	0	0	0	0	0	0	0	0	0	0	0	0	0	0	0	0	0	0	0	0.0
13086530	RES DIST #2	0	0	0	0	0	0	0	0	0	0	0	0	0	0	386539	0	0	0	0	0	0	0	15800	402339.4	
13087000	NRTHSDE TF (28A)	297120	0	0	107141	0	0	0	0	0	0	0	0	0	9083	414525	0	0	0	0	0	0	0	1193	829061.4	
13087500	TWIN FALLS SOU	92546	0	0	0	0	0	0	0	0	0	0	0	0	144953	1144	0	0	0	0	0	0	0	-6400	232243.3	
TOTAL		566819	302125	0	114492	0	0	0	0	0	0	0	0	0	1540361	194340	93504	0	0	0	0	0	0	-31614	2393703.4	

2019 WATER DISTRICT 1 RESERVOIR STORAGE BY USER AFTER PERCENT FILL, EVAPORATION AND BLK LOSS, WITH RENTAL POOL (ACRE-FEET)


MAIN STEM HENRYS FRK

NUMBER	USER	JACKSN	PALSDS	PL	USR	PL	WWS	HNRY	L	ISL	PK	GRSY	L	RIRIE	AM	WWS	AM	FLS	L	WLCT	RN	LTF	PL	PWR	RENTAL	TOTAL
13039000	HENRYS LAKE	0	0	0	0	0	0	0	0	0	0	0	0	0	0	0	0	0	0	0	0	0	0	0	0	0.0
13042000	ISLAND PARK	0	0	0	0	0	0	0	0	0	0	0	0	0	0	0	0	0	0	0	0	0	0	0	0	0.0
13042600	ASHTON POWER	0	0	0	0	0	0	0	0	0	0	0	0	0	0	0	0	0	0	0	0	0	0	0	0	0.0
13045655	G MAROTZ	0	0	0	0	0	0	0	0	0	0	0	0	0	0	0	0	0	0	0	0	0	0	0	0	0.0
13045675	N FK HIGHLANDS	0	0	0	0	0	0	0	0	55	0	0	0	0	0	0	0	0	0	0	0	0	0	0	0	55.0
13045705	F HOWELL	0	0	0	0	0	0	0	0	0	0	0	0	0	0	0	0	0	0	0	0	0	0	0	0	0.0
13045710	S BOLLAERT	0	0	0	0	0	0	0	0	98	0	0	0	0	0	0	0	0	0	0	0	0	0	0	0	98.2
13045721	F VANDERSLOOT	0	0	0	0	0	0	0	0	0	0	0	0	0	0	0	0	0	0	0	0	0	0	0	0	0.0
13045724	F VANDERSLOOT	0	0	0	0	0	0	0	0	0	0	0	0	0	0	0	0	0	0	0	0	0	0	0	0	0.0
13045727	F VANDERSLOOT	0	0	0	0	0	0	0	0	98	0	0	0	0	0	0	0	0	0	0	0	0	0	0	0	98.2
13045755	T HOLCOMB	0	0	0	0	0	0	0	0	0	0	0	0	0	0	0	0	0	0	0	0	0	0	0	0	0.0
13045780	R LEE	0	0	0	0	0	0	0	0	40	0	0	0	0	0	0	0	0	0	0	0	0	0	0	0	40.3
13045805	Z EGBERT 1(9B)	0	0	0	0	0	0	0	0	0	0	0	0	0	0	0	0	0	0	0	0	0	0	0	0	0.0
13045807	R RITCHEY	0	0	0	0	0	0	0	0	19	0	0	0	0	0	0	0	0	0	0	0	0	0	0	0	19.4
13045810	N MLLER 1(10A)	0	0	0	0	0	0	0	0	190	0	0	0	0	0	0	0	0	0	0	0	0	0	0	0	189.6
13045811	N MLLER 2(10B)	0	0	0	0	0	0	0	0	0	0	0	0	0	0	0	0	0	0	0	0	0	0	0	0	0.0
13045813	Z EGBERT #2	0	0	0	0	0	0	0	0	0	0	0	0	0	0	0	0	0	0	0	0	0	0	0	0	0.0
13045823	R D BAKER	0	0	0	0	0	0	0	0	0	0	0	0	0	0	0	0	0	0	0	0	0	0	0	0	0.0
13045829	D PHELPS (9C)	0	0	0	0	0	0	0	0	0	0	0	0	0	0	0	0	0	0	0	0	0	0	0	0	0.0
13045849	L SIMMONS	0	0	0	0	0	0	0	0	0	0	0	0	0	0	0	0	0	0	0	0	0	0	0	0	0.0
13045860	Z EGBERT 3(9D)	0	0	0	0	0	0	0	0	0	0	0	0	0	0	0	0	0	0	0	0	0	0	0	0	0.0
13045880	Z EGBERT #4	0	0	0	0	0	0	0	0	0	0	0	0	0	0	0	0	0	0	0	0	0	0	0	0	0.0
13045930	Z EGBERT #5	0	0	0	0	0	0	0	0	138	0	0	0	0	0	0	0	0	0	0	0	0	0	0	0	137.5
13045940	G NEDROW	0	0	0	0	0	0	0	0	46	0	0	0	0	0	0	0	0	0	0	0	0	0	0	0	46.5
13045950	BAKER & NEDROW	0	0	0	0	0	0	0	0	301	0	0	0	0	0	0	0	0	0	0	0	0	0	0	0	300.5
13045960	M REYNOLDS #1	0	0	0	0	0	0	0	0	164	0	0	0	0	0	0	0	0	0	0	0	0	0	0	0	164.0
13046015	R & C BAUM	0	0	0	0	0	0	0	0	128	0	0	0	0	0	0	0	0	0	0	0	0	0	0	0	127.7
13046020	J MCCULLOCH	0	0	0	0	0	0	0	0	0	0	0	0	0	0	0	0	0	0	0	0	0	0	0	0	0.0
13046025	M REYNOLDS #2	0	0	0	0	0	0	0	0	95	0	0	0	0	0	0	0	0	0	0	0	0	0	0	0	94.8
13046070	A NEDROW #1	0	0	0	0	0	0	0	0	0	0	0	0	0	0	0	0	0	0	0	0	0	0	0	0	0.0
13046072	A NEDROW #2	0	0	0	0	0	0	0	0	0	0	0	0	0	0	0	0	0	0	0	0	0	0	0	0	0.0
13046075	J NEDROW	0	0	0	0	0	0	0	0	302	0	0	0	0	0	0	0	0	0	0	0	0	0	0	0	301.5
13046083	V & D KIRKHAM	0	0	0	0	0	0	0	0	0	0	0	0	0	0	0	0	0	0	0	0	0	0	0	0	0.0
13046084	D NEDROW	0	0	0	0	0	0	0	0	0	0	0	0	0	0	0	0	0	0	0	0	0	0	0	0	0.0
13046086	L FRANSEN(11B)	0	0	0	0	0	0	0	0	0	0	0	0	0	0	0	0	0	0	0	0	0	0	0	0	0.0
13046090	L BRATT	0	0	0	0	0	0	0	0	0	0	0	0	0	0	0	0	0	0	0	0	0	0	0	0	0.0
13046095	L LOOSLI #1	0	0	0	0	0	0	0	0	4	0	0	0	0	0	0	0	0	0	0	0	0	0	0	0	3.9
13046310	DEWEY	0	0	0	0	0	0	0	0	579	0	0	0	0	0	0	0	0	0	0	0	0	0	0	0	578.5
13046315	J SEELEY	0	0	0	0	0	0	0	0	0	0	0	0	0	0	0	0	0	0	0	0	0	0	0	0	0.0

2019 WATER DISTRICT 1 RESERVOIR STORAGE BY USER AFTER PERCENT FILL, EVAPORATION AND BLK LOSS, WITH RENTAL POOL (ACRE-FEET)

MAIN STEM HENRYS FRK

NUMBER	USER	JACKSN	PALSDS	PL	USR	PL	WWS	HNRY	L	ISL	PK	GRSY	L	RIRIE	AM	WWS	AM	FLS	L	WLCT	RN	LTF	PL	PWR	RENTAL	TOTAL
13049550	LAST CHANCE	0	0	0	0	0	9868	1792	0	0	0	0	0	0	0	0	0	0	0	0	0	0	0	-167	11492.5	
13049560	XCUT TO TETN	0	0	0	0	0	0	0	0	0	0	0	0	0	0	0	0	0	0	0	0	0	0	0	0	0.0
13049561	XCUT FAL R(16B	0	0	0	0	0	0	0	0	0	0	0	0	0	0	0	0	0	0	0	0	0	0	0	0	0.0
13049705	FARMERS FRIEND	0	0	0	0	0	0	5071	0	0	0	0	0	0	0	0	0	0	0	0	0	0	0	0	0	5071.0
13049710	TWIN GROVES	0	0	0	0	0	0	4758	0	0	0	0	0	0	0	0	0	0	0	0	0	0	0	0	0	4758.2
13049725	ST ANTH U(17A)	0	0	0	0	0	7366	3282	0	0	0	0	0	0	0	0	0	0	0	0	0	0	0	10481	21129.5	
13049805	SALEM UNION CA	0	0	0	0	0	21975	7619	0	0	0	0	0	0	0	0	0	0	0	0	0	0	0	0	-373	29221.1
13050525	EGIN	0	0	0	0	0	7366	2261	0	0	0	0	0	0	0	0	0	0	0	0	0	0	0	0	-125	9502.0
13050530	ST AN U FD(17B	0	0	0	0	0	0	0	0	0	0	0	0	0	0	0	0	0	0	0	0	0	0	0	0	0.0
13050535	INDEPENDENT	0	0	0	0	0	23690	8960	0	0	0	0	0	0	0	0	0	0	0	0	0	0	0	0	-402	32248.8
13050545	CONSOLIDATED F	0	0	0	0	0	18130	4785	0	0	0	0	0	0	0	0	0	0	0	0	0	0	0	0	-308	22607.0
	TOTAL	0	0	0	0	0	88397	40783	0	0	0	0	0	0	0	0	0	0	0	0	0	0	0	0	9106	138285.8



2019 WATER DISTRICT 1 RESERVOIR STORAGE BY USER AFTER PERCENT FILL, EVAPORATION AND BLK LOSS, WITH RENTAL POOL (ACRE-FEET)

FALLS RIVER

NUMBER	USER	JACKSN	PALSDS	PL	USR	PL	WWS	HNRY	L	ISL	PK	GRSY	L	RIRIE	AM	WWS	AM	FLS	L	WLCT	RN	LTf	PL	PWR	RENTAL	TOTAL
13046500	GRASSY LAKE	0	0	0	0	0	0	0	0	0	0	0	0	0	0	0	0	0	0	0	0	0	0	0	0.0	
13047305	YELLOWSTONE	0	0	0	0	0	0	0	1860	0	0	0	0	0	0	0	0	0	0	0	0	0	0	0	0	1860.3
13047474	ATCHLEY P (9E)	0	0	0	0	0	0	0	0	0	0	0	0	0	0	0	0	0	0	0	0	0	0	0	0	0.0
13047475	MARYSVILLE (9A)	0	0	0	0	0	0	0	19363	0	0	0	0	0	0	0	0	0	0	0	0	0	0	0	0	19363.2
13047515	F & L GRIFFEL	0	0	0	0	0	0	0	196	0	0	0	0	0	0	0	0	0	0	0	0	0	0	0	0	196.4
13047565	R BAUM	0	0	0	0	0	0	0	0	0	0	0	0	0	0	0	0	0	0	0	0	0	0	0	0	0.0
13047568	ORME PLACE	0	0	0	0	0	0	0	0	0	0	0	0	0	0	0	0	0	0	0	0	0	0	0	0	0.0
13047570	G/6 (9F)	0	0	0	0	0	0	0	0	0	0	0	0	0	0	0	0	0	0	0	0	0	0	0	0	0.0
13047575	FRMRS OWN (11A)	0	0	0	0	0	0	0	7701	0	0	0	0	0	0	0	0	0	0	0	0	0	0	0	0	7700.8
13047605	W SCAFE	0	0	0	0	0	0	0	98	0	0	0	0	0	0	0	0	0	0	0	0	0	0	0	0	98.2
13047615	R STURM #2 (9G)	0	0	0	0	0	0	0	0	0	0	0	0	0	0	0	0	0	0	0	0	0	0	0	0	0.0
13047616	R STURM #1 (9H)	0	0	0	0	0	0	0	0	0	0	0	0	0	0	0	0	0	0	0	0	0	0	0	0	0.0
13047625	M GRIFFEL	0	0	0	0	0	0	0	0	0	0	0	0	0	0	0	0	0	0	0	0	0	0	0	0	0.0
13047635	L LOOSLI #2	0	0	0	0	0	0	0	254	0	0	0	0	0	0	0	0	0	0	0	0	0	0	0	0	254.4
13047636	C MALOUF	0	0	0	0	0	0	0	0	0	0	0	0	0	0	0	0	0	0	0	0	0	0	0	0	0.0
13047681	CONANT CNL (12A)	0	0	0	0	0	0	0	2470	0	0	0	0	0	0	0	0	0	0	0	0	0	0	0	0	2470.2
13047710	K NYBORG	0	0	0	0	0	0	0	226	0	0	0	0	0	0	0	0	0	0	0	0	0	0	0	0	225.9
13047900	BOOM CRK (13A)	0	0	0	0	0	0	0	845	0	0	0	0	0	0	0	0	0	0	0	0	0	0	0	0	844.7
13048050	ORME CANAL	0	0	0	0	0	0	0	0	0	0	0	0	0	0	0	0	0	0	0	0	0	0	0	0	0.0
13048060	SQUIR P 3 (14A)	0	0	0	0	0	0	0	236	0	0	0	0	0	0	0	0	0	0	0	0	0	0	0	0	235.7
13048070	L ORME PUMP	0	0	0	0	0	0	0	98	0	0	0	0	0	0	0	0	0	0	0	0	0	0	0	0	98.2
13048080	HARSHBRGR (13B)	0	0	0	0	0	0	0	0	0	0	0	0	0	0	0	0	0	0	0	0	0	0	0	0	0.0
13048255	SQUIR P 1 (14B)	0	0	0	0	0	0	0	0	0	0	0	0	0	0	0	0	0	0	0	0	0	0	0	0	0.0
13048265	D ZUNDELL (12B)	0	0	0	0	0	0	0	0	0	0	0	0	0	0	0	0	0	0	0	0	0	0	0	0	0.0
13048275	L LOOSLI 3 (15A)	0	0	0	0	0	0	0	322	0	0	0	0	0	0	0	0	0	0	0	0	0	0	0	0	321.7
13048280	L LOOSLI 4 (15B)	0	0	0	0	0	0	0	0	0	0	0	0	0	0	0	0	0	0	0	0	0	0	0	0	0.0
13048290	D BUDGE	0	0	0	0	0	0	0	118	0	0	0	0	0	0	0	0	0	0	0	0	0	0	0	0	117.9
13048350	J HILL (12C)	0	0	0	0	0	0	0	0	0	0	0	0	0	0	0	0	0	0	0	0	0	0	0	0	0.0
13048430	D REYNOLDS	0	0	0	0	0	0	0	320	0	0	0	0	0	0	0	0	0	0	0	0	0	0	0	0	320.2
13048440	C LOOSLI	0	0	0	0	0	0	0	157	0	0	0	0	0	0	0	0	0	0	0	0	0	0	0	0	157.1
13048470	T POTTER	0	0	0	0	0	0	0	59	0	0	0	0	0	0	0	0	0	0	0	0	0	0	0	0	58.9
13048475	ENTERPRISE	5602	0	0	0	0	0	0	9930	0	0	0	0	0	0	9845	0	0	0	0	0	0	0	0	498	25875.4
13048485	R D MILLER	0	0	0	0	0	0	0	49	0	0	0	0	0	0	0	0	0	0	0	0	0	0	0	0	49.1
13048551	C ATCHLEY (9I)	0	0	0	0	0	0	0	0	0	0	0	0	0	0	0	0	0	0	0	0	0	0	0	0	0.0
13048556	W C DAVIS	0	0	0	0	0	0	0	0	0	0	0	0	0	0	0	0	0	0	0	0	0	0	0	0	0.0
13048560	FALL R CNL (16A)	0	0	0	0	0	0	0	8068	0	0	0	0	0	0	0	0	0	0	0	0	0	0	0	0	8068.5
13048705	CHESTER	0	0	0	0	0	0	0	1313	0	0	0	0	0	0	0	0	0	0	0	0	0	0	0	0	1312.9
13049008	MCBEE	0	0	0	0	0	0	0	21	0	0	0	0	0	0	0	0	0	0	0	0	0	0	0	0	20.6
13049010	SILKEY	0	0	0	0	0	0	0	159	0	0	0	0	0	0	0	0	0	0	0	0	0	0	0	0	159.1
13049015	CURR	0	0	0	0	0	0	0	39	0	0	0	0	0	0	0	0	0	0	0	0	0	0	0	0	39.3
13049310	RLF PUMP	0	0	0	0	0	0	0	79	0	0	0	0	0	0	0	0	0	0	0	0	0	0	0	0	78.6
13049490	L LOOSLI #5	0	0	0	0	0	0	0	0	0	0	0	0	0	0	0	0	0	0	0	0	0	0	0	0	0.0
13049495	G BLANCHARD	0	0	0	0	0	0	0	44	0	0	0	0	0	0	0	0	0	0	0	0	0	0	0	0	44.2
	TOTAL	5602	0	0	0	0	0	0	54026	0	0	0	0	0	0	9845	0	0	0	0	0	0	0	0	498	69971.6

PART 2

20200430

2019 WATER DISTRICT 1 RESERVOIR STORAGE BY USER AFTER PERCENT FILL, EVAPORATION AND BLK LOSS, WITH RENTAL POOL (ACRE-FEET)  
TETON RIVER

NUMBER	USER	JACKSN	PALSDS	PL	USR	PL	WWS	HNRY	L	ISL	PK	GRSY	L	RIRIE	AM	WWS	AM	FLS	L	WLCT	RN	LTF	PL	PWR	RENTAL	TOTAL
13053951	SOUTH PIPE (31A)	0	0	0	0	0	0	0	7135	0	0	0	0	0	0	0	0	0	0	0	0	0	0	0	6000	13135.1
13053971	J RICKS (31B)	0	0	0	0	0	0	0	0	0	0	0	0	0	0	0	0	0	0	0	0	0	0	0	0	0.0
13054031	BOELKE (31C)	0	0	0	0	0	0	0	0	0	0	0	0	0	0	0	0	0	0	0	0	0	0	0	0	0.0
13054042	CLEMNTSVL (31D)	0	0	0	0	0	0	0	0	0	0	0	0	0	0	0	0	0	0	0	0	0	0	0	0	0.0
13054045	HIBBERT FARMS	0	0	0	0	0	0	0	118	0	0	0	0	0	0	0	0	0	0	0	0	0	0	0	0	117.9
13054111	R & J BROWN	0	0	0	0	0	0	0	112	0	0	0	0	0	0	0	0	0	0	0	0	0	0	0	2187	2299.0
13054291	P L STOTT	0	0	0	0	0	0	0	12	0	0	0	0	0	0	0	0	0	0	0	0	0	0	0	0	11.8
13054420	B PARKINSON	0	0	0	0	0	0	0	103	0	0	0	0	0	0	0	0	0	0	0	0	0	0	0	2000	2103.1
13054515	CANYON CR CANA	0	0	0	0	0	0	0	0	0	0	0	0	0	0	0	0	0	0	0	0	0	0	0	0	0.0
13054575	LINDERMAN (31E)	0	0	0	0	0	0	0	0	0	0	0	0	0	0	0	0	0	0	0	0	0	0	0	0	0.0
13054577	G CRAPO	0	0	0	0	0	0	0	29	0	0	0	0	0	0	0	0	0	0	0	0	0	0	0	0	29.5
13054590	P STEVENS	0	0	0	0	0	0	0	1915	0	0	0	0	0	0	0	0	0	0	0	0	0	0	0	0	1914.8
13054705	V SCHWENDIMAN	0	0	0	0	0	0	0	0	0	0	0	0	0	0	0	0	0	0	0	0	0	0	0	3937	3937.0
13054772	R B RICKS	0	0	0	0	0	0	0	0	0	0	0	0	0	0	0	0	0	0	0	0	0	0	0	0	0.0
13054801	CANYON CR LAT	0	0	0	0	0	0	0	126	0	0	0	0	0	0	0	0	0	0	0	0	0	0	0	1900	2025.7
13054850	SIDDOWAY SHEEP	0	0	0	0	0	0	0	0	0	0	0	0	0	0	0	0	0	0	0	0	0	0	0	0	0.0
13054940	H BISCHOFF	0	0	0	0	0	0	0	0	0	0	0	0	0	0	0	0	0	0	0	0	0	0	0	0	0.0
13055030	WILFORD	0	0	0	0	0	0	0	3107	0	0	0	0	0	0	0	0	0	0	0	0	0	0	0	0	3107.1
13055032	D ALLEN (18B)	0	0	0	0	0	0	0	0	0	0	0	0	0	0	0	0	0	0	0	0	0	0	0	0	0.0
13055033	B TUCKER (18C)	0	0	0	0	0	0	0	0	0	0	0	0	0	0	0	0	0	0	0	0	0	0	0	0	0.0
13055036	B PARKER (18D)	0	0	0	0	0	0	0	0	0	0	0	0	0	0	0	0	0	0	0	0	0	0	0	0	0.0
13055037	SIDWY PMP (18E)	0	0	0	0	0	0	0	0	0	0	0	0	0	0	0	0	0	0	0	0	0	0	0	0	0.0
13055039	MCKINNLEY (18F)	0	0	0	0	0	0	0	0	0	0	0	0	0	0	0	0	0	0	0	0	0	0	0	0	0.0
13055040	TETON IRR (18A)	0	0	0	0	0	0	0	2000	0	0	0	0	0	0	0	0	0	0	0	0	0	0	0	0	1999.7
13055042	SIDDOWAY (18G)	0	0	0	0	0	0	0	0	0	0	0	0	0	0	0	0	0	0	0	0	0	0	0	0	0.0
13055050	PIONEER	0	0	0	0	0	0	0	139	0	0	0	0	0	0	0	0	0	0	0	0	0	0	0	0	139.5
13055060	STEWART	0	0	0	0	0	0	0	460	0	0	0	0	0	0	0	0	0	0	0	0	0	0	0	0	460.2
13055193	N BIRCH	0	0	0	0	0	0	0	29	0	0	0	0	0	0	0	0	0	0	0	0	0	0	0	0	29.5
13055195	B LEAVITT	0	0	0	0	0	0	0	88	0	0	0	0	0	0	0	0	0	0	0	0	0	0	0	0	88.4
13055205	PINCOCK-BYGTON	0	0	0	0	0	0	0	297	0	0	0	0	0	0	0	0	0	0	0	0	0	0	0	0	296.6
13055206	B HOLLIST	0	0	0	0	0	0	0	0	0	0	0	0	0	0	0	0	0	0	0	0	0	0	0	0	0.0
13055210	TETON ISLAND F	0	0	0	0	0	0	0	8978	0	0	0	0	0	0	0	0	0	0	0	0	0	0	0	0	8978.3
13055245	SALEM UNION B	0	0	0	0	0	0	0	0	0	0	0	0	0	0	0	0	0	0	0	0	0	0	0	0	0.0
13055263	J HARRIS	0	0	0	0	0	0	0	0	0	0	0	0	0	0	0	0	0	0	0	0	0	0	0	0	0.0
13055275	ROXANA	0	0	0	0	0	0	0	641	0	0	0	0	0	0	0	0	0	0	0	0	0	0	0	0	641.2
13055280	ISLAND WARD	0	0	0	0	0	0	0	3256	0	0	0	0	0	0	0	0	0	0	0	0	0	0	0	102	3357.7
13055295	SAUREY	0	0	0	0	0	0	0	160	0	0	0	0	0	0	0	0	0	0	0	0	0	0	0	0	160.1
13055311	PINCOCK-GARNER	0	0	0	0	0	0	0	0	0	0	0	0	0	0	0	0	0	0	0	0	0	0	0	0	0.0
13055313	GARDNER-BEDDES	0	0	0	0	0	0	0	118	0	0	0	0	0	0	0	0	0	0	0	0	0	0	0	0	117.9
13055314	BIGLER SLOUGH	0	0	0	0	0	0	0	450	0	0	0	0	0	0	0	0	0	0	0	0	0	0	0	0	449.8
13055315	WDMNSE-JSN (19A)	0	0	0	0	0	0	0	1266	0	0	0	0	0	0	0	0	0	0	0	0	0	0	0	0	1266.3
13055319	G GODFREY	0	0	0	0	0	0	0	5	0	0	0	0	0	0	0	0	0	0	0	0	0	0	0	0	4.9
13055321	R R RICKS	0	0	0	0	0	0	0	216	0	0	0	0	0	0	0	0	0	0	0	0	0	0	0	0	216.1
13055323	CITY OF REXBUR	0	0	0	0	0	0	0	0	0	0	0	0	0	0	0	0	0	0	0	0	0	0	0	0	0.0
13055325	T BRUNSON (19B)	0	0	0	0	0	0	0	0	0	0	0	0	0	0	0	0	0	0	0	0	0	0	0	0	0.0
13055327	J S WRIGHT	0	0	0	0	0	0	0	30	0	0	0	0	0	0	0	0	0	0	0	0	0	0	0	0	30.4
13055334	REXBURG IRRIG	0	0	0	0	0	0	0	4092	0	0	0	0	0	0	0	0	0	0	0	0	0	0	0	0	4092.1
	TOTAL	0	0	0	0	0	0	0	34884	0	0	0	0	0	0	0	0	0	0	0	0	0	0	0	16126	51009.5

2019 WATER DISTRICT 1 RESERVOIR STORAGE BY USER AFTER PERCENT FILL, EVAPORATION AND BLK LOSS, WITH RENTAL POOL (ACRE-FEET)  
WILLOW CREEK


NUMBER	USER	JACKSN	PALSDS	PL	USR	PL	WWS	HNRY	L	ISL	PK	GRSY	L	RIRIE	AM	WWS	AM	FLS	L	WLCT	RN	LTF	PL	PWR	RENTAL	TOTAL
13057938	LOERTSCHER	0	0	0	0	0	0	0	0	0	0	0	0	0	0	0	0	0	0	0	0	0	0	0	0	0.0
13057950	RIRIE RESRVR	0	0	0	0	0	0	0	0	0	0	0	0	0	0	0	0	0	0	0	0	0	0	0	0	0.0
13058015	BOYD FOSTER	0	0	0	0	0	0	0	0	0	0	0	0	0	0	0	0	0	0	0	0	0	0	0	0	0.0
13058050	CENTURY HOLDIN	0	0	0	0	0	0	0	0	0	0	0	0	0	0	0	0	0	0	0	0	0	0	0	2000	2000.0
13058090	SCHWENDIMAN	0	0	0	0	0	0	0	0	0	0	0	0	0	0	0	0	0	0	0	0	0	0	0	0	0.0
13058105	LOVELL # 1	0	0	0	0	0	0	0	0	0	0	0	0	0	0	0	0	0	0	0	0	0	0	0	0	0.0
13058125	FERGUSON	0	0	0	0	0	0	0	0	0	0	0	0	0	0	0	0	0	0	0	0	0	0	0	0	0.0
13058145	LOVELL # 2	0	0	0	0	0	0	0	0	0	0	0	0	0	0	0	0	0	0	0	0	0	0	0	0	0.0
13058165	W REID #1	0	0	0	0	0	0	0	0	0	0	0	0	0	0	0	0	0	0	0	0	0	0	0	0	0.0
13058210	SARGENT & SUMM	0	0	0	0	0	0	0	0	0	0	0	0	0	0	0	0	0	0	0	0	0	0	0	0	0.0
13058230	DURTSCHI PUMPS	0	0	0	0	0	0	0	0	0	0	0	0	0	0	0	0	0	0	0	0	0	0	0	0	0.0
13058250	W REED #2	0	0	0	0	0	0	0	0	0	0	0	0	0	0	0	0	0	0	0	0	0	0	0	0	0.0
13058265	FOSTER-SARGENT	0	0	0	0	0	0	0	0	0	0	0	0	0	0	0	0	0	0	0	0	0	0	0	0	0.0
13058270	SPERRY	0	0	0	0	0	0	0	0	0	0	0	0	0	0	0	0	0	0	0	0	0	0	0	0	0.0
13058280	BRINKERHOFF	0	0	0	0	0	0	0	0	0	0	0	0	0	0	0	0	0	0	0	0	0	0	0	0	0.0
13058290	ORVAL AVERY	0	0	0	0	0	0	0	0	0	0	0	0	0	0	0	0	0	0	0	0	0	0	0	0	0.0
13058310	ROY AVERY	0	0	0	0	0	0	0	0	0	0	0	0	0	0	0	0	0	0	0	0	0	0	0	0	0.0
13058330	STUCKI PUMPS	0	0	0	0	0	0	0	0	0	0	0	0	0	0	0	0	0	0	0	0	0	0	0	0	0.0
13058340	SCHWENDIMAN #2	0	0	0	0	0	0	0	0	0	0	0	0	0	0	0	0	0	0	0	0	0	0	0	0	0.0
13058350	O AVERY PUMP	0	0	0	0	0	0	0	0	0	0	0	0	0	0	0	0	0	0	0	0	0	0	0	0	0.0
13058370	ROY COOPER SAN	0	0	0	0	0	0	0	0	0	0	0	0	0	0	0	0	0	0	0	0	0	0	0	0	0.0
13058380	ROY COOPER WIL	0	0	0	0	0	0	0	0	0	0	0	0	0	0	0	0	0	0	0	0	0	0	0	0	0.0
13058508	D KEELER	0	0	0	0	0	0	0	0	0	0	0	0	0	0	0	0	0	0	0	0	0	0	0	0	0.0
13058510	PROGRESSIVE SA	0	0	0	0	0	0	0	0	0	0	0	0	0	0	0	0	0	0	0	0	0	0	0	0	0.0
13058512	BEAN	0	0	0	0	0	0	0	0	0	0	0	0	0	0	0	0	0	0	0	0	0	0	0	0	0.0
13058514	W & O COOPER	0	0	0	0	0	0	0	0	0	0	0	0	0	0	0	0	0	0	0	0	0	0	0	0	0.0
13058515	IDAHO FR SAND	0	0	0	0	0	0	0	0	0	0	0	0	0	0	0	0	0	0	0	0	0	0	0	0	0.0
13058519	DEMICK	0	0	0	0	0	0	0	0	0	0	0	0	0	0	0	0	0	0	0	0	0	0	0	0	0.0
13058530	PROGRESSIVE WI	0	0	0	0	0	0	0	0	0	0	0	0	0	0	0	0	0	0	0	0	0	0	0	0	0.0
	TOTAL	0	0	0	0	0	0	0	0	0	0	0	0	0	0	0	0	0	0	0	0	0	0	0	2000	2000.0



2019 WATER DISTRICT 1 RESERVOIR STORAGE BY USER AFTER PERCENT FILL, EVAPORATION AND BLK LOSS, WITH RENTAL POOL (ACRE-FEET)

MISCELLANEOUS

NUMBER	USER	JACKSN	PALSDS	PL	USR	PL	WWS	HNRY	L	ISL	PK	GRSY	L	RIRIE	AM	WWS	AM	FLS	L	WLCT	RN	LTF	PL	PWR	RENTAL	TOTAL
99999100	POCATELLO CITY	0	45944	0	0	0	0	0	0	0	0	0	0	0	0	0	0	0	0	0	0	0	0	0	-26514	19429.7
99999150	IWRB	0	4594	0	0	0	0	0	0	0	0	0	0	0	0	0	0	0	0	0	0	0	0	0	0	4594.4
99999200	FRE-MAD SNAKE	0	0	0	0	0	0	0	0	0	0	0	0	0	0	0	0	0	0	0	0	0	0	0	0	0.0
99999250	WYOMING COMPCT	0	30323	0	0	0	0	0	0	0	0	0	0	0	0	0	0	0	0	0	0	0	0	0	0	30322.8
99999300	PALISADES USRS	0	0	48765	515	0	0	0	0	0	0	0	0	0	0	0	0	0	0	0	0	0	0	0	-1920	47359.5
99999350	IDAHO POWER CO	0	0	0	0	0	0	0	0	0	0	0	0	0	0	0	43486	0	0	0	0	0	0	0	70000	113486.3
99999400	BUREAU OF REC	3736	9209	0	0	0	0	0	0	0	0	0	0	0	0	0	8791	0	0	0	0	0	154203	150000	325938.5	
99999410	ARTESIAN IRR	0	0	0	0	0	0	0	0	0	0	0	0	0	0	0	2744	0	0	0	0	0	0	0	0	2744.2
99999500	SNAKE UNALC BK	0	0	0	0	0	0	0	0	0	0	0	0	0	0	0	0	0	0	0	0	0	0	0	0	0.0
99999525	FREE-MAD TRANS	0	0	0	0	0	0	0	0	0	0	0	0	0	0	0	0	0	0	0	0	0	0	0	0	0.0
99999550	FREE-MAD MISC	0	0	0	0	0	0	0	0	0	0	0	0	0	0	0	0	0	0	0	0	0	0	0	0	0.0
99999600	F-M UNALLCATED	0	0	0	0	0	0	0	17740	0	0	0	0	0	0	0	0	0	0	0	0	0	0	0	-16003	1737.1
99999700	MITIGATION INC	0	15033	0	2407	0	0	0	0	0	0	0	0	79066	0	0	0	0	0	0	0	0	0	0	-17176	79329.8
99999725	GROUND WTR EX	0	0	0	0	0	0	0	0	0	0	0	0	0	0	0	0	0	0	0	0	0	0	0	0	0.0
99999950	MILNER	0	0	0	0	0	0	0	0	0	0	0	0	0	0	0	0	0	0	0	0	0	0	0	17642	17642.4
99999990	OTHER	0	0	0	0	0	0	0	0	0	0	0	0	0	0	0	0	0	0	0	0	0	0	0	0	0.0
TOTAL		3736	105102	48765	2922	0	17740	0	79066	0	55021	0	0	0	0	0	154203	176030	642584.8							



## PART 2

## 2019 WATER DISTRICT 1 RESERVOIR STORAGE BY USER AFTER PERCENT FILL, EVAPORATION AND BLK LOSS, WITH RENTAL POOL (ACRE-FEET)

RIVER REACH	JACKSON	PALISADES	PAL USR	PAL WWS	HENRYS LAKE	ISLAND PARK	GRASSY LAKE
IRWIN TO LORENZO	57501.9	122246.8	0.0	44473.5	0.0	0.0	0.0
LORENZO TO BLACKFOOT	172926.5	285868.7	0.0	76652.4	0.0	95.3	0.0
BLACKFOOT TO MILNER	566819.5	302125.3	0.0	114491.6	0.0	0.0	0.0
MAIN STEM HENRYS FRK	0.0	0.0	0.0	0.0	88396.8	40783.0	0.0
FALLS RIVER	5602.3	0.0	0.0	0.0	0.0	54026.3	0.0
TETON RIVER	0.0	0.0	0.0	0.0	0.0	34883.5	0.0
WILLOW CREEK	0.0	0.0	0.0	0.0	0.0	0.0	0.0
MISCELLANEOUS	3735.8	105102.5	48764.6	2922.0	0.0	17740.1	0.0
TOTAL	806586.0	815343.3	48764.6	238539.4	88396.8	147528.3	0.0

RIVER REACH	RIRIE	AM WWS	AM FALLS	LAKE WALCOTT	RNT LTF	PAL PWR	RENTAL POOL	TOTAL
IRWIN TO LORENZO	0.0	0.0	51750.4	0.0	0.0	0.0	6324.3	282296.8
LORENZO TO BLACKFOOT	0.0	0.0	177801.2	0.0	0.0	0.0	-11117.2	702226.8
BLACKFOOT TO MILNER	0.0	154036.3	1194340.3	93504.1	0.0	0.0	-31613.7	2393703.4
MAIN STEM HENRYS FRK	0.0	0.0	0.0	0.0	0.0	0.0	9106.0	138285.8
FALLS RIVER	0.0	0.0	9845.4	0.0	0.0	0.0	497.5	69971.6
TETON RIVER	0.0	0.0	0.0	0.0	0.0	0.0	16126.0	51009.5
WILLOW CREEK	0.0	0.0	0.0	0.0	0.0	0.0	2000.0	2000.0
MISCELLANEOUS	79066.0	0.0	55021.1	0.0	0.0	154203.2	176029.5	642584.8
TOTAL	79066.0	154036.3	1488758.5	93504.1	0.0	154203.2	167352.4	4282078.8

TABLE 21. 2019 STORED WATER ACCOUNTS - IRWIN TO LORENZO (ACRE-FEET)

NUMBER	NAME	STORAGE OR RENTAL POOL		REVERTED TO		RETURN TO		ADJUST- MENT	EXCESS USED	CARRY- OVER
		STORAGE ALLOCATED	PURCHASE, SUPPLY (-)	STORAGE USED	RENTAL POOL FROM USER	SPACEHOLDER FROM RENTAL POOL	BALANCE			
13032510	P BYRD	0.0	0.0	0.0	0.0	0.0	0.0	0.0	0.0	0.0
13032515	BOY SCOUT PUMP	0.0	0.0	0.0	0.0	0.0	0.0	0.0	0.0	0.0
13032520	A ROSTAD	0.0	0.0	0.0	0.0	0.0	0.0	0.0	0.0	0.0
13032920	R ROSE	0.0	0.0	4.5	0.0	0.0	-4.5	4.5 a)	0.0	0.0
13033010	PALISADES CNL	0.0	0.0	194.4	0.0	0.0	-194.4	194.4 a)	0.0	0.0
13033643	J FLEMING	0.0	0.0	0.0	0.0	0.0	0.0	0.0	0.0	0.0
13033650	MERT OGDEN	0.0	0.0	1.8	0.0	0.0	-1.8	0.0	1.8	0.0
13033660	LYNN DIXON	0.0	0.0	84.1	0.0	0.0	-84.1	84.1 a)	0.0	0.0
13033698	J CHICK	0.0	0.0	0.0	0.0	0.0	0.0	0.0	0.0	0.0
13034460	L JACOBSON	0.0	0.0	114.6	0.0	0.0	-114.6	114.6 a)	0.0	0.0
13037305	I SPAULDING	0.0	0.0	0.0	0.0	0.0	0.0	0.0	0.0	0.0
13037490	B FOSTER	0.0	0.0	634.3	0.0	0.0	-634.3	634.3 c)	0.0	0.0
13037505	ANDERSON (1A)	48705.7	2341.6 c)	24002.0	0.0	0.0	27045.3	-1425.0 c)	0.0	25620.3
13037510	M & M CATTLE	0.0	0.0	82.5	0.0	0.0	-82.5	82.5 a)	0.0	0.0
13037855	M NEWBY #1 (2A)	0.0	0.0	203.7	0.0	0.0	-203.7	203.7 a)	0.0	0.0
13037860	M NEWBY #2 (2B)	0.0	0.0	0.0	0.0	0.0	0.0	0.0	0.0	0.0
13037880	M NEWBY #3 (2C)	0.0	0.0	0.0	0.0	0.0	0.0	0.0	0.0	0.0
13037975	EAGLE ROCK (1B)	0.0	0.0	0.0	0.0	0.0	0.0	0.0	0.0	0.0
13037980	FARMERS FRIEND	10542.0	3481.9 c)	10201.4	0.0	0.0	3822.5	519.2 a)	0.0	4341.7
13037985	ENTERPRIZE	37485.5	-4869.9 c)	12290.1	0.0	0.0	20325.5	-345.0 c)	0.0	19980.5
13037997	C HICKMAN	0.0	0.0	0.0	0.0	0.0	0.0	0.0	0.0	0.0
13038025	BUTLER ISLAND	275.7	0.0	5.2	0.0	0.0	270.5	0.0	0.0	270.5
13038030	ROSS AND RAND	0.0	0.0	19.1	0.0	0.0	-19.1	19.1 a)	0.0	0.0
13038050	STEELE	0.0	0.0	0.0	0.0	0.0	0.0	0.0	0.0	0.0
13038055	HARRISON	44587.9	0.0	19134.1	0.0	0.0	25453.8	42.9 a)	0.0	25496.7
13038065	CHENEY	0.0	0.0	0.0	0.0	0.0	0.0	0.0	0.0	0.0
13038075	G SCOTT #1 (3A)	0.0	0.0	0.0	0.0	0.0	0.0	0.0	0.0	0.0
13038079	J BROWN	0.0	0.0	0.0	0.0	0.0	0.0	0.0	0.0	0.0
13038081	G SCOTT #2 (3B)	0.0	0.0	0.0	0.0	0.0	0.0	0.0	0.0	0.0
13038084	SUBDIV PUMP	0.0	0.0	0.0	0.0	0.0	0.0	0.0	0.0	0.0
13038085	RUDY	20347.4	0.0	17704.8	0.0	0.0	2642.6	2242.3 a)	0.0	4884.9
13038090	LOWDER SLOUGH	2460.6	0.0	988.0	0.0	0.0	1472.6	69.4 a)	0.0	1542.0
13038098	KITE & NORD	0.0	0.0	265.0	0.0	0.0	-265.0	265.0 a)	0.0	0.0
13038110	BURGESS (4A)	48126.3	5995.8 c)	35225.6	0.0	0.0	18896.5	28.1 a)	0.0	18924.6
13038113	M H HILL	0.0	0.0	197.3	0.0	0.0	-197.3	197.3 a)	0.0	0.0
13038115	CLARK & ED (5A)	735.1	0.0	525.5	0.0	0.0	209.6	42.1 a)	0.0	251.7
13038145	CROFT	0.0	0.0	132.3	0.0	0.0	-132.3	132.3 a)	0.0	0.0
13038147	J EDWARDS (5D)	0.0	0.0	0.0	0.0	0.0	0.0	0.0	0.0	0.0
13038148	G HOLMAN	0.0	0.0	0.0	0.0	0.0	0.0	0.0	0.0	0.0
13038149	G MUMA	0.0	0.0	4.4	0.0	0.0	-4.4	4.4 a)	0.0	0.0

TABLE 21. CONTINUED

NUMBER	NAME	STORAGE OR RENTAL POOL		STORAGE USED	RETURN TO SPACEHOLDER		ADJUST- MENT	EXCESS USED	CARRY- OVER	
		STORAGE ALLOCATED	PURCHASE, SUPPLY (-)		REVERTED TO RENTAL POOL FROM USER	FROM RENTAL POOL				BALANCE
13038150	EAST LABELLE	735.1	0.0	558.7	0.0	0.0	176.4	84.2 a)	0.0	260.6
13038151	B GROVER (5B)	0.0	0.0	0.0	0.0	0.0	0.0	0.0	0.0	0.0
13038180	RIGBY	5788.9	0.0	1888.2	0.0	0.0	3900.7	64.0 a)	0.0	3964.7
13038183	K FOSTER (5C)	0.0	0.0	0.0	0.0	0.0	0.0	0.0	0.0	0.0
13038201	WHITE ISLAND	0.0	0.0	100.6	0.0	0.0	-100.6	100.6 d)	0.0	0.0
13038204	DILTS LAT (6B)	0.0	0.0	0.0	0.0	0.0	0.0	0.0	0.0	0.0
13038205	DILTS (6A)	2444.7	0.0	1419.8	0.0	0.0	1024.9	0.0	0.0	1024.9
13038210	ISLAND (30A)	4318.7	0.0	1982.5	0.0	0.0	2336.2	0.0	0.0	2336.2
13038225	W LBL&LG I (7A)	5513.2	0.0	1942.7	0.0	0.0	3570.5	610.5 c)	0.0	4181.0
13038305	PARKS & LEWSVL	5053.8	0.0	4078.8	0.0	0.0	975.0	-150.7 c)	0.0	824.3
13038315	NORTH RIGBY	1102.6	10.0 b)	365.7	0.0	0.0	746.9	0.0	0.0	746.9
13038340	WHITE DTCH(7B)	0.0	0.0	0.0	0.0	0.0	0.0	0.0	0.0	0.0
13038352	D PHILLIPS	0.0	0.0	0.0	0.0	0.0	0.0	0.0	0.0	0.0
13038356	VON BARON	0.0	0.0	0.0	0.0	0.0	0.0	0.0	0.0	0.0
13038360	BRAMWELL (8A)	0.0	0.0	0.0	0.0	0.0	0.0	0.0	0.0	0.0
13038362	ELLIS (30B)	0.0	0.0	0.0	0.0	0.0	0.0	0.0	0.0	0.0
13038365	FRESH PAC (8B)	0.0	0.0	0.0	0.0	0.0	0.0	0.0	0.0	0.0
13038371	J T JONES	0.0	0.0	61.6	0.0	0.0	-61.6	61.6 h)	0.0	0.0
13038372	C JONES	0.0	0.0	147.4	0.0	0.0	-147.4	147.4 d)	0.0	0.0
13038375	A ZOHNER (7D)	0.0	0.0	0.0	0.0	0.0	0.0	0.0	0.0	0.0
13038382	W DABELL (7E)	0.0	0.0	0.0	0.0	0.0	0.0	0.0	0.0	0.0
13038384	D STOKER (7C)	0.0	0.0	0.0	0.0	0.0	0.0	0.0	0.0	0.0
13038385	SKAAR PUMP	0.0	100.0 b)	144.8	0.0	0.0	-44.8	0.0	44.8	0.0
13038386	J N ERICKSON	0.0	0.0	914.0	0.0	0.0	-914.0	914.0 a)	0.0	0.0
13038388	MATTSON-CRAIG	1139.4	0.0	101.8	0.0	0.0	1037.6	0.0	0.0	1037.6
13038392	SUNNYDELL (29A)	9598.0	-743.1 m)	5670.5	0.0	0.0	3184.4	819.0 c)	0.0	4003.4
13038393	B COVINGTON	0.0	0.0	820.0	0.0	0.0	-820.0	820.0 c)	0.0	0.0
13038405	T PARKINSON	0.0	0.0	391.7	0.0	0.0	-391.7	391.7 a)	0.0	0.0
13038410	R GROVER	0.0	0.0	482.4	0.0	0.0	-482.4	482.4 a)	0.0	0.0
13038415	BYBEE PMP (29B)	0.0	0.0	0.0	0.0	0.0	0.0	0.0	0.0	0.0
13038417	D CHENEY	0.0	0.0	0.0	0.0	0.0	0.0	0.0	0.0	0.0
13038422	L ROBINSON	0.0	0.0	75.0	0.0	0.0	-75.0	75.0 a)	0.0	0.0
13038426	LENROOT	15934.6	8.0	8566.4	0.0	0.0	7376.2	54.0 c)	0.0	7430.2
13038428	R BURNS	0.0	0.0	44.0	0.0	0.0	-44.0	0.0	44.0	0.0
13038431	REID	6758.6	0.0	2134.6	0.0	0.0	4624.0	0.0	0.0	4624.0
13038434	TEXAS & LIBRTY	4318.7	0.0	0.0	0.0	0.0	4318.7	0.0	0.0	4318.7
13038435	BANNOCK JIM	0.0	0.0	160.2	0.0	0.0	-160.2	160.2 a)	0.0	0.0
13038436	HILL PETTINGER	0.0	0.0	657.6	0.0	0.0	-657.6	657.6 a)	0.0	0.0
13038437	NELSON COREY	0.0	0.0	34.8	0.0	0.0	-34.8	34.8 a)	0.0	0.0
13038438	L HILL	0.0	0.0	57.1	0.0	0.0	-57.1	57.1 a)	0.0	0.0
TOTAL		275972.5	6324.3	154815.6	0.0	0.0	127481.2	8493.6	90.6	136065.4

TABLE 22. 2019 STORED WATER ACCOUNTS - LORENZO TO BLACKFOOT (ACRE-FEET)

NUMBER	NAME	STORAGE OR RENTAL POOL		REVERTED TO RENTAL POOL		RETURN TO SPACEHOLDER FROM RENTAL POOL		ADJUST- MENT	EXCESS USED	CARRY- OVER
		STORAGE ALLOCATED	PURCHASE, SUPPLY (-)	STORAGE USED	FROM USER	RENTAL POOL	BALANCE			
13056501	BEAVER DICK	95.3	0.0	15.0	0.0	0.0	80.3	0.0	0.0	80.3
13057012	L HARTERT (20B)	0.0	0.0	0.0	0.0	0.0	0.0	0.0	0.0	0.0
13057013	GUNDERSON (20C)	0.0	0.0	0.0	0.0	0.0	0.0	0.0	0.0	0.0
13057014	MILR-BARN (20D)	0.0	0.0	0.0	0.0	0.0	0.0	0.0	0.0	0.0
13057021	BTTE SLGH (20E)	0.0	0.0	0.0	0.0	0.0	0.0	0.0	0.0	0.0
13057025	BTTE-MKTL (20A)	47506.0	-3607.1 m)	7614.2	0.0	0.0	36284.7	50.5 a)	0.0	36335.2
13057030	BEAR TRAP	0.0	0.0	945.9	0.0	0.0	-945.9	945.9 a)	0.0	0.0
13057038	WALKER FARMS	0.0	0.0	78.6	0.0	0.0	-78.6	78.6 a)	0.0	0.0
13057046	M TOMCHAK	0.0	0.0	0.0	0.0	0.0	0.0	0.0	0.0	0.0
13057090	A WILDE PUMP	0.0	0.0	36.6	0.0	0.0	-36.6	36.6 a)	0.0	0.0
13057091	K ALBERTSON	0.0	0.0	28.3	0.0	0.0	-28.3	28.3 a)	0.0	0.0
13057097	N FULLMER	0.0	0.0	6.9	0.0	0.0	-6.9	6.9 d)	0.0	0.0
13057105	D BOYCE	0.0	0.0	76.2	0.0	0.0	-76.2	0.0	76.2	0.0
13057106	B TOMCHAK #1	0.0	0.0	0.0	0.0	0.0	0.0	0.0	0.0	0.0
13057107	C BOYCE	0.0	0.0	0.0	0.0	0.0	0.0	0.0	0.0	0.0
13057108	B TOMCHAK #3	0.0	0.0	119.1	0.0	0.0	-119.1	119.1 a)	0.0	0.0
13057114	STIENKE-MURDOC	0.0	0.0	28.2	0.0	0.0	-28.2	28.2 a)	0.0	0.0
13057115	L CARLSON N (4B)	0.0	0.0	0.0	0.0	0.0	0.0	0.0	0.0	0.0
13057116	B TOMCHAK #2	0.0	0.0	8.3	0.0	0.0	-8.3	8.3 a)	0.0	0.0
13057117	L CARLSON S (4C)	0.0	0.0	0.0	0.0	0.0	0.0	0.0	0.0	0.0
13057118	H BROWN	0.0	0.0	6.6	0.0	0.0	-6.6	6.6 a)	0.0	0.0
13057119	OSGOOD GR PMP	0.0	0.0	9.2	0.0	0.0	-9.2	9.2 a)	0.0	0.0
13057120	KINGSTON NTH	0.0	0.0	37.5	0.0	0.0	-37.5	37.5 a)	0.0	0.0
13057121	G OFFUT (4D)	0.0	0.0	0.0	0.0	0.0	0.0	0.0	0.0	0.0
13057122	KINGSTON STH	0.0	0.0	70.4	0.0	0.0	-70.4	70.4 a)	0.0	0.0
13057123	BEAR ISL NORTH	150.6	0.0	41.2	0.0	0.0	109.4	0.0	0.0	109.4
13057124	BEAR ISL WEST	137.8	0.0	44.2	0.0	0.0	93.6	0.0	0.0	93.6
13057125	OSGOOD	11260.2	-844.1 m)	2498.4	0.0	0.0	7917.7	37.4 a)	0.0	7955.1
13057126	CLEMENTS	255.4	0.0	10.5	0.0	0.0	244.9	10.5 a)	0.0	255.4
13057130	KENNEDY	190.5	0.0	0.8	0.0	0.0	189.7	0.8 a)	0.0	190.5
13057135	GREAT WST (21A)	84403.2	-9907.1 c)	22047.3	0.0	0.0	52448.8	2517.7 c)	0.0	54966.5
13057140	L HANSEN E (4E)	0.0	0.0	0.0	0.0	0.0	0.0	0.0	0.0	0.0
13057141	A Zohner	0.0	0.0	47.0	0.0	0.0	-47.0	47.0 a)	0.0	0.0
13057142	V CENELL	0.0	0.0	0.0	0.0	0.0	0.0	0.0	0.0	0.0
13057143	M BOAM (4F)	0.0	0.0	0.0	0.0	0.0	0.0	0.0	0.0	0.0
13057144	R MACKAY (4G)	0.0	0.0	0.0	0.0	0.0	0.0	0.0	0.0	0.0
13057145	IDAHO (33A)	88768.9	-9568.4 c)	4304.9	0.0	0.0	74895.6	-323.0 c)	0.0	74572.6
13057146	MORTIMER P (33B)	0.0	0.0	0.0	0.0	0.0	0.0	0.0	0.0	0.0
13057250	PORTER (21B)	0.0	0.0	0.0	0.0	0.0	0.0	0.0	0.0	0.0

TABLE 22. CONTINUED

NUMBER	NAME	STORAGE OR RENTAL POOL		STORAGE USED	REVERTED TO RENTAL POOL FROM USER	RETURN TO SPACEHOLDER FROM RENTAL POOL		ADJUST-MENT	EXCESS USED	CARRY-OVER
		STORAGE ALLOCATED	PURCHASE, SUPPLY (-)			RENTAL POOL	FROM RENTAL POOL			
13059490	IF MONROC LYON	0.0	0.0	215.0	0.0	0.0	-215.0	215.0 e)	0.0	0.0
13059505	WOODVILLE (22A)	14679.7	-1571.8 c)	2893.3	0.0	0.0	10214.6	0.0	0.0	10214.6
13059510	WDVL PMP1 (22B)	0.0	0.0	0.0	0.0	0.0	0.0	0.0	0.0	0.0
13059515	WDVL PMP2 (22C)	0.0	0.0	0.0	0.0	0.0	0.0	0.0	0.0	0.0
13059520	WDVL SIPH (22D)	0.0	0.0	0.0	0.0	0.0	0.0	0.0	0.0	0.0
13059523	GEM LAKE WILDL	0.0	0.0	64.6	0.0	0.0	-64.6	64.6 a)	0.0	0.0
13059525	SNKE R VY (23A)	86698.9	-553.1 c)	29791.1	0.0	0.0	56354.7	-1630.2 c)	0.0	54724.5
13060050	A CORBETT	0.0	0.0	0.0	0.0	0.0	0.0	0.0	0.0	0.0
13060055	P HILL (23B)	0.0	0.0	0.0	0.0	0.0	0.0	0.0	0.0	0.0
13060500	RESERV MITIG	0.0	0.0	19182.4	0.0	0.0	-19182.4	19182.4 n)	0.0	0.0
13060501	RESERVATION	0.0	0.0	169.1	0.0	0.0	-169.1	169.1 c)	0.0	0.0
13060505	OXBOW PUMP	0.0	0.0	106.4	0.0	0.0	-106.4	106.4 e)	0.0	0.0
13061430	BLACKFOOT	23074.1	-927.0 c)	41.7	0.0	0.0	22105.4	0.0	0.0	22105.4
13061520	NEW LAVSD (24A)	10796.8	0.0	1446.1	0.0	0.0	9350.7	-162.0 c)	0.0	9188.7
13061521	ADAMS STH (25B)	0.0	0.0	0.0	0.0	0.0	0.0	0.0	0.0	0.0
13061523	ADAMS NTH (25C)	0.0	0.0	0.0	0.0	0.0	0.0	0.0	0.0	0.0
13061525	PEOPLES (25A)	72248.5	-7510.6 c)	14342.6	0.0	0.0	50395.3	0.0	0.0	50395.3
13061610	ABERDEEN	250315.7	26014.5 c)	102166.6	0.0	0.0	174163.6	0.0	0.0	174163.6
13061625	SWID	0.0	0.0	0.0	0.0	0.0	0.0	0.0	0.0	0.0
13061650	CORBETT	10938.8	-241.0 c)	1637.2	0.0	0.0	9060.6	0.0	0.0	9060.6
13061670	NIELSON-HANSEN	0.0	0.0	1107.3	0.0	0.0	-1107.3	0.0	1107.3	0.0
13061677	R LAMBERT (26B)	0.0	0.0	0.0	0.0	0.0	0.0	0.0	0.0	0.0
13061685	LAVSD PMPs (24B)	0.0	0.0	0.0	0.0	0.0	0.0	0.0	0.0	0.0
13061705	RIVERSIDE (26A)	1378.3	0.0	285.1	0.0	0.0	1093.2	162.0 c)	0.0	1255.2
13061995	DANSKIN	2159.4	0.0	50.7	0.0	0.0	2108.7	0.0	0.0	2108.7
13062050	TREGO	4932.2	-2500.0 c)	387.5	0.0	0.0	2044.7	0.0	0.0	2044.7
13062051	JENSEN GROVE	0.0	345.0 c)	1975.2	0.0	0.0	-1630.2	1630.2 c)	0.0	0.0
13062503	WEARYRICK	551.3	-133.5 c)	0.0	0.0	0.0	417.8	0.0	0.0	417.8
13062504	WADSWORTH (32A)	0.0	0.0	0.0	0.0	0.0	0.0	0.0	0.0	0.0
13062505	WADSWORTH (32B)	0.0	0.0	0.0	0.0	0.0	0.0	0.0	0.0	0.0
13062506	WATSON	1889.2	-113.0 c)	0.0	0.0	0.0	1776.2	0.0	0.0	1776.2
13062507	PARSONS	913.4	0.0	0.0	0.0	0.0	913.4	0.0	0.0	913.4
TOTAL		713344.0	-11117.2	213937.2	0.0	0.0	488289.6	23454.0	1183.5	512927.1

TABLE 23. 2019 STORED WATER ACCOUNTS - BLACKFOOT TO MILNER (ACRE-FEET)

NUMBER	NAME	STORAGE OR RENTAL POOL		REVERTED TO RENTAL POOL		RETURN TO SPACEHOLDER FROM RENTAL POOL		ADJUST- MENT	EXCESS USED	CARRY- OVER
		STORAGE ALLOCATED	PURCHASE, SUPPLY (-)	STORAGE USED	FROM USER	BALANCE				
13075900	FT HALL MICHAU	123188.4	-45000.0 c)	21146.1	0.0	0.0	57042.3	-169.1 c)	0.0	56873.2
13076400	FALLS IRRIGATI	60098.5	-8607.1 c)	15879.2	0.0	0.0	35612.2	0.0	0.0	35612.2
13077652	M OSBORN	0.0	0.0	0.0	0.0	0.0	0.0	0.0	0.0	0.0
13077755	CALL FARMS	0.0	0.0	44.5	0.0	0.0	-44.5	44.5 a)	0.0	0.0
13077775	R EVANS	0.0	250.0 b)	326.2	0.0	0.0	-76.2	0.0	76.2	0.0
13080000	MINIDKA N(27A)	352245.9	-11630.0 c)	136918.3	0.0	0.0	203697.6	-263.8 c)	0.0	203433.8
13080500	MINIDKA S(27B)	219970.5	4308.8 c)	110226.7	0.0	0.0	114052.6	-774.3 c)	0.0	113278.3
13081750	LHC PROP	0.0	0.0	48.4	0.0	0.0	-48.4	48.4 f)	0.0	0.0
13084590	L LEBSACK	0.0	0.0	133.1	0.0	0.0	-133.1	133.1 g)	0.0	0.0
13084598	MID MISC	0.0	0.0	139.2	0.0	0.0	-139.2	139.2 f)	0.0	0.0
13084599	MILNER MISC	0.0	0.0	162.4	0.0	0.0	-162.4	0.0	162.4	0.0
13084610	LAW-KER FAMRS	0.0	0.0	76.2	0.0	0.0	-76.2	76.2 f)	0.0	0.0
13084640	BURLEY GC	0.0	0.0	65.1	0.0	0.0	-65.1	65.1 g)	0.0	0.0
13084650	CITY OF BURLEY	0.0	0.0	123.4	0.0	0.0	-123.4	123.4 g)	0.0	0.0
13084655	SIMPLOT FTLZR	2297.2	0.0	0.0	0.0	0.0	2297.2	0.0	0.0	2297.2
13084690	AMALGA SUGAR	0.0	0.0	73.2	0.0	0.0	-73.2	73.2 g)	0.0	0.0
13084710	R TILLEY PUMP	0.0	0.0	32.1	0.0	0.0	-32.1	32.1 g)	0.0	0.0
13084720	MILLERCOORS	0.0	0.0	170.1	0.0	0.0	-170.1	170.1 g)	0.0	0.0
13084725	K SANDMANN	0.0	0.0	15.1	0.0	0.0	-15.1	0.0	15.1	0.0
13085270	H SCHODDE	0.0	0.0	0.0	0.0	0.0	0.0	0.0	0.0	0.0
13085275	PR ENT #1	0.0	0.0	36.3	0.0	0.0	-36.3	36.3 a)	0.0	0.0
13085300	PR ENT #2	0.0	0.0	71.2	0.0	0.0	-71.2	71.2 g)	0.0	0.0
13085350	SWID PUMPS	0.0	17600.0 c)	19967.9	0.0	0.0	-2367.9	2367.9 a)	0.0	0.0
13085390	P HOBSON	0.0	0.0	106.1	0.0	0.0	-106.1	106.1 g)	0.0	0.0
13085400	V HOBSON	0.0	0.0	64.7	0.0	0.0	-64.7	64.7 a)	0.0	0.0
13085500	A & B IRR DIST	129425.5	-2885.7 m)	38033.9	0.0	0.0	88505.9	0.0	0.0	88505.9
13085800	PA LATERL(28B)	0.0	0.0	0.0	0.0	0.0	0.0	0.0	0.0	0.0
13086000	MILNER IRRIG	85040.1	3757.2 c)	42637.2	0.0	0.0	46160.1	2232.6 c)	0.0	48392.7
13086510	A LATERL (28C)	0.0	0.0	0.0	0.0	0.0	0.0	0.0	0.0	0.0
13086512	J BRUNE (28D)	0.0	0.0	0.0	0.0	0.0	0.0	0.0	0.0	0.0
13086520	NS X CUT (28E)	0.0	0.0	0.0	0.0	0.0	0.0	0.0	0.0	0.0
13086530	RES DIST #2	386539.4	15800.0 c)	295506.2	0.0	0.0	106833.2	0.0	0.0	106833.2
13087000	NRTHSDE TF(28A)	827868.4	1193.0 c)	421985.6	0.0	0.0	407075.8	-210.5 c)	0.0	406865.3
13087500	TWIN FALLS SOU	238643.2	-6399.9 c)	139474.5	0.0	0.0	92768.8	1423.7 c)	0.0	94192.5
	TOTAL	2425317.1	-31613.7	1243462.9	0.0	0.0	1150240.5	5790.1	253.7	1156284.3

TABLE 24. 2019 STORED WATER ACCOUNTS - MAIN STEM HENRYS FRK (ACRE-FEET)

NUMBER	NAME	STORAGE OR RENTAL POOL		REVERTED TO		RETURN TO		ADJUST- MENT	EXCESS USED	CARRY- OVER
		STORAGE ALLOCATED	PURCHASE, SUPPLY (-)	STORAGE USED	RENTAL POOL FROM USER	SPACEHOLDER FROM RENTAL POOL	BALANCE			
13045655	G MAROTZ	0.0	0.0	0.0	0.0	0.0	0.0	0.0	0.0	0.0
13045675	N FK HIGHLANDS	55.0	0.0	0.0	0.0	0.0	55.0	0.0	0.0	55.0
13045705	F HOWELL	0.0	0.0	0.0	0.0	0.0	0.0	0.0	0.0	0.0
13045710	S BOLLAERT	98.2	0.0	0.0	0.0	0.0	98.2	0.0	0.0	98.2
13045721	F VANDERSLOOT	0.0	0.0	0.0	0.0	0.0	0.0	0.0	0.0	0.0
13045724	F VANDERSLOOT	0.0	0.0	0.0	0.0	0.0	0.0	0.0	0.0	0.0
13045727	F VANDERSLOOT	98.2	0.0	0.0	0.0	0.0	98.2	0.0	0.0	98.2
13045755	T HOLCOMB	0.0	0.0	31.7	0.0	0.0	-31.7	31.7 a)	0.0	0.0
13045780	R LEE	40.3	0.0	0.0	0.0	0.0	40.3	0.0	0.0	40.3
13045805	Z EGBERT 1(9B)	0.0	0.0	0.0	0.0	0.0	0.0	0.0	0.0	0.0
13045807	R RITCHEY	19.4	0.0	0.0	0.0	0.0	19.4	0.0	0.0	19.4
13045810	N MLLER 1(10A)	189.6	0.0	66.4	0.0	0.0	123.2	0.0	0.0	123.2
13045811	N MLLER 2(10B)	0.0	0.0	0.0	0.0	0.0	0.0	0.0	0.0	0.0
13045813	Z EGBERT #2	0.0	0.0	39.4	0.0	0.0	-39.4	0.0	39.4	0.0
13045823	R D BAKER	0.0	0.0	0.0	0.0	0.0	0.0	0.0	0.0	0.0
13045829	D PHELPS (9C)	0.0	0.0	0.0	0.0	0.0	0.0	0.0	0.0	0.0
13045849	L SIMMONS	0.0	0.0	1.8	0.0	0.0	-1.8	1.8 a)	0.0	0.0
13045860	Z EGBERT 3(9D)	0.0	0.0	0.0	0.0	0.0	0.0	0.0	0.0	0.0
13045880	Z EGBERT #4	0.0	0.0	19.2	0.0	0.0	-19.2	0.0	19.2	0.0
13045930	Z EGBERT #5	137.5	0.0	89.5	0.0	0.0	48.0	0.0	0.0	48.0
13045940	G NEDROW	46.5	0.0	0.0	0.0	0.0	46.5	0.0	0.0	46.5
13045950	BAKER & NEDROW	300.5	0.0	0.0	0.0	0.0	300.5	0.0	0.0	300.5
13045960	M REYNOLDS #1	164.0	0.0	30.5	0.0	0.0	133.5	0.0	0.0	133.5
13046015	R & C BAUM	127.7	0.0	26.6	0.0	0.0	101.1	0.0	0.0	101.1
13046020	J MCCULLOCH	0.0	0.0	42.2	0.0	0.0	-42.2	42.2 a)	0.0	0.0
13046025	M REYNOLDS #2	94.8	0.0	0.0	0.0	0.0	94.8	0.0	0.0	94.8
13046070	A NEDROW #1	0.0	0.0	2.0	0.0	0.0	-2.0	2.0 a)	0.0	0.0
13046072	A NEDROW #2	0.0	0.0	16.7	0.0	0.0	-16.7	16.7 a)	0.0	0.0
13046075	J NEDROW	301.5	0.0	104.1	0.0	0.0	197.4	93.6 a)	0.0	291.0
13046083	V & D KIRKHAM	0.0	0.0	0.0	0.0	0.0	0.0	0.0	0.0	0.0
13046084	D NEDROW	0.0	0.0	0.0	0.0	0.0	0.0	0.0	0.0	0.0
13046086	L FRANSEN(11B)	0.0	0.0	0.0	0.0	0.0	0.0	0.0	0.0	0.0
13046090	L BRATT	0.0	0.0	0.0	0.0	0.0	0.0	0.0	0.0	0.0
13046095	L LOOSLI #1	3.9	0.0	0.0	0.0	0.0	3.9	0.0	0.0	3.9
13046310	DEWEY	578.5	0.0	188.3	0.0	0.0	390.2	0.0	0.0	390.2
13046315	J SEELEY	0.0	0.0	0.0	0.0	0.0	0.0	0.0	0.0	0.0



TABLE 24. CONTINUED

NUMBER	NAME	STORAGE OR RENTAL POOL		STORAGE USED	REVERTED TO RENTAL POOL FROM USER	RETURN TO SPACEHOLDER FROM RENTAL POOL	BALANCE	ADJUST-MENT	EXCESS USED	CARRY-OVER
		STORAGE ALLOCATED	PURCHASE, SUPPLY (-)							
13049550	LAST CHANCE	11659.5	-167.0 1)	221.1	0.0	0.0	11271.4	0.0	0.0	11271.4
13049560	XCUT TO TETN	0.0	0.0	4347.1	0.0	0.0	-4347.1	0.0	4347.1	0.0
13049561	XCUT FAL R(16B	0.0	0.0	0.0	0.0	0.0	0.0	0.0	0.0	0.0
13049705	FARMERS FRIEND	5071.0	0.0	2697.4	0.0	0.0	2373.6	0.0	0.0	2373.6
13049710	TWIN GROVES	4758.2	0.0	2698.8	0.0	0.0	2059.4	0.0	0.0	2059.4
13049725	ST ANTH U(17A)	10648.5	10481.0 1)	10606.6	0.0	0.0	10522.9	0.0	0.0	10522.9
13049805	SALEM UNION CA	29594.1	-373.0 1)	8435.6	0.0	0.0	20785.5	0.0	0.0	20785.5
13050525	EGIN	9627.0	-125.0 1)	762.5	0.0	0.0	8739.5	0.0	0.0	8739.5
13050530	ST AN U FD(17B	0.0	0.0	0.0	0.0	0.0	0.0	0.0	0.0	0.0
13050535	INDEPENDENT	32650.8	-402.0 1)	8560.1	0.0	0.0	23688.7	0.0	0.0	23688.7
13050545	CONSOLIDATED F	22915.0	-308.0 1)	7539.9	0.0	0.0	15067.1	0.0	0.0	15067.1
	TOTAL	129179.8	9106.0	46527.5	0.0	0.0	91758.3	188.0	4405.7	96352.0

TABLE 25. 2019 STORED WATER ACCOUNTS - FALLS RIVER (ACRE-FEET)

NUMBER	NAME	STORAGE OR RENTAL POOL		REVERTED TO SPACEHOLDER		BALANCE	ADJUST- MENT	EXCESS USED	CARRY- OVER	
		STORAGE ALLOCATED	PURCHASE, SUPPLY (-)	STORAGE USED	RENTAL POOL FROM USER					RETURN TO SPACEHOLDER FROM RENTAL POOL
13047305	YELLOWSTONE	1860.3	0.0	1271.1	0.0	0.0	589.2	1271.1 a)	0.0	1860.3
13047474	ATCHLEY P (9E)	0.0	0.0	0.0	0.0	0.0	0.0	0.0	0.0	0.0
13047475	MARYSVILLE (9A)	19363.2	0.0	9526.8	0.0	0.0	9836.4	832.6 a)	0.0	10669.0
13047515	F & L GRIFFEL	196.4	0.0	194.6	0.0	0.0	1.8	0.0	0.0	1.8
13047565	R BAUM	0.0	0.0	91.2	0.0	0.0	-91.2	0.0	91.2	0.0
13047568	ORME PLACE	0.0	0.0	275.3	0.0	0.0	-275.3	0.0	275.3	0.0
13047570	G/6 (9F)	0.0	0.0	0.0	0.0	0.0	0.0	0.0	0.0	0.0
13047575	FRMRS OWN(11A)	7700.8	0.0	2539.7	0.0	0.0	5161.1	241.4 a)	0.0	5402.5
13047605	W SCAFE	98.2	0.0	39.2	0.0	0.0	59.0	0.0	0.0	59.0
13047615	R STURM #2 (9G)	0.0	0.0	0.0	0.0	0.0	0.0	0.0	0.0	0.0
13047616	R STURM #1 (9H)	0.0	0.0	0.0	0.0	0.0	0.0	0.0	0.0	0.0
13047625	M GRIFFEL	0.0	0.0	167.6	0.0	0.0	-167.6	163.6 a)	4.0	0.0
13047635	L LOOSLI #2	254.4	0.0	134.3	0.0	0.0	120.1	134.3 a)	0.0	254.4
13047636	C MALOUF	0.0	0.0	175.9	0.0	0.0	-175.9	0.0	175.9	0.0
13047681	CONANT CNL(12A)	2470.2	0.0	938.3	0.0	0.0	1531.9	0.0	0.0	1531.9
13047710	K NYBORG	225.9	0.0	16.1	0.0	0.0	209.8	0.0	0.0	209.8
13047900	BOOM CRK (13A)	844.7	0.0	743.4	0.0	0.0	101.3	0.0	0.0	101.3
13048050	ORME CANAL	0.0	0.0	0.0	0.0	0.0	0.0	0.0	0.0	0.0
13048060	SQUIR P 3(14A)	235.7	0.0	457.3	0.0	0.0	-221.6	457.3 j)	0.0	235.7
13048070	L ORME PUMP	98.2	0.0	69.2	0.0	0.0	29.0	0.0	0.0	29.0
13048080	HARSHBRGR(13B)	0.0	0.0	0.0	0.0	0.0	0.0	0.0	0.0	0.0
13048255	SQUIR P 1(14B)	0.0	0.0	0.0	0.0	0.0	0.0	0.0	0.0	0.0
13048265	D ZUNDELL(12B)	0.0	0.0	0.0	0.0	0.0	0.0	0.0	0.0	0.0
13048275	L LOOSLI 3(15A)	321.7	0.0	95.4	0.0	0.0	226.3	0.0	0.0	226.3
13048280	L LOOSLI 4(15B)	0.0	0.0	0.0	0.0	0.0	0.0	0.0	0.0	0.0
13048290	D BUDGE	117.9	0.0	0.0	0.0	0.0	117.9	0.0	0.0	117.9
13048350	J HILL (12C)	0.0	0.0	0.0	0.0	0.0	0.0	0.0	0.0	0.0
13048430	D REYNOLDS	320.2	0.0	322.1	0.0	0.0	-1.9	0.0	1.9	0.0
13048440	C LOOSLI	157.1	0.0	260.2	0.0	0.0	-103.1	0.0	103.1	0.0
13048470	T POTTER	58.9	0.0	38.7	0.0	0.0	20.2	0.0	0.0	20.2
13048475	ENTERPRISE	25377.9	497.5 1)	11032.6	0.0	0.0	14842.8	0.0	0.0	14842.8
13048485	R D MILLER	49.1	0.0	0.0	0.0	0.0	49.1	0.0	0.0	49.1
13048551	C ATCHLEY (9I)	0.0	0.0	0.0	0.0	0.0	0.0	0.0	0.0	0.0
13048556	W C DAVIS	0.0	0.0	0.0	0.0	0.0	0.0	0.0	0.0	0.0
13048560	FALL R CNL(16A)	8068.5	0.0	14.7	0.0	0.0	8053.8	0.0	0.0	8053.8
13048705	CHESTER	1312.9	0.0	507.0	0.0	0.0	805.9	0.0	0.0	805.9
13049008	MCBEE	20.6	0.0	3.2	0.0	0.0	17.4	0.0	0.0	17.4
13049010	SILKEY	159.1	0.0	121.3	0.0	0.0	37.8	0.0	0.0	37.8
13049015	CURR	39.3	0.0	64.0	0.0	0.0	-24.7	0.0	24.7	0.0
13049310	RLF PUMP	78.6	0.0	49.4	0.0	0.0	29.2	0.0	0.0	29.2
13049490	L LOOSLI #5	0.0	0.0	0.0	0.0	0.0	0.0	0.0	0.0	0.0
13049495	G BLANCHARD	44.2	0.0	0.0	0.0	0.0	44.2	0.0	0.0	44.2
	TOTAL	69474.1	497.5	29148.6	0.0	0.0	40823.0	3100.3	676.1	44599.3

TABLE 26. 2019 STORED WATER ACCOUNTS - TETON RIVER (ACRE-FEET)

NUMBER	NAME	STORAGE OR RENTAL POOL		REVERTED TO SPACEHOLDER		BALANCE	ADJUST- MENT	EXCESS USED	CARRY- OVER	
		STORAGE ALLOCATED	PURCHASE, SUPPLY (-)	STORAGE USED	RENTAL POOL FROM USER					FROM RENTAL POOL
13053951	SOUTH PIPE (31A)	7135.1	6000.0 i)	6411.4	0.0	0.0	6723.7	-5654.3 i)	0.0	1069.4
13053971	J RICKS (31B)	0.0	0.0	0.0	0.0	0.0	0.0	0.0	0.0	0.0
13054031	BOELKE (31C)	0.0	0.0	0.0	0.0	0.0	0.0	0.0	0.0	0.0
13054042	CLEMNTSVL (31D)	0.0	0.0	0.0	0.0	0.0	0.0	0.0	0.0	0.0
13054045	HIBBERT FARMS	117.9	0.0	175.6	0.0	0.0	-57.7	0.0	57.7	0.0
13054111	R & J BROWN	112.0	2187.0 i)	2299.6	0.0	0.0	-0.6	0.0	0.6	0.0
13054291	P L STOTT	11.8	0.0	0.0	0.0	0.0	11.8	0.0	0.0	11.8
13054420	B PARKINSON	103.1	2000.0 i)	2850.1	0.0	0.0	-747.0	0.0	747.0	0.0
13054515	CANYON CR CANA	0.0	0.0	0.0	0.0	0.0	0.0	0.0	0.0	0.0
13054575	LINDERMAN (31E)	0.0	0.0	0.0	0.0	0.0	0.0	0.0	0.0	0.0
13054577	G CRAPO	29.5	0.0	249.3	0.0	0.0	-219.8	0.0	219.8	0.0
13054590	P STEVENS	1914.8	0.0	1890.0	0.0	0.0	24.8	44.4 k)	0.0	69.2
13054705	V SCHWENDIMAN	0.0	3937.0 i)	3839.5	97.5	0.0	0.0	0.0	0.0	0.0
13054772	R B RICKS	0.0	0.0	292.5	0.0	0.0	-292.5	0.0	292.5	0.0
13054801	CANYON CR LAT	125.7	1900.0 i)	1856.5	43.5	0.0	125.7	0.0	0.0	125.7
13054850	SIDDOWAY SHEEP	0.0	0.0	61.2	0.0	0.0	-61.2	0.0	61.2	0.0
13054940	H BISCHOFF	0.0	0.0	45.2	0.0	0.0	-45.2	0.0	45.2	0.0
13055030	WILFORD	3107.1	0.0	354.6	0.0	0.0	2752.5	0.0	0.0	2752.5
13055032	D ALLEN (18B)	0.0	0.0	0.0	0.0	0.0	0.0	0.0	0.0	0.0
13055033	B TUCKER (18C)	0.0	0.0	0.0	0.0	0.0	0.0	0.0	0.0	0.0
13055036	B PARKER (18D)	0.0	0.0	0.0	0.0	0.0	0.0	0.0	0.0	0.0
13055037	SIDWY PMP (18E)	0.0	0.0	0.0	0.0	0.0	0.0	0.0	0.0	0.0
13055039	MCKINNLEY (18F)	0.0	0.0	0.0	0.0	0.0	0.0	0.0	0.0	0.0
13055040	TETON IRR (18A)	1999.7	0.0	0.0	0.0	0.0	1999.7	0.0	0.0	1999.7
13055042	SIDDOWAY (18G)	0.0	0.0	0.0	0.0	0.0	0.0	0.0	0.0	0.0
13055050	PIONEER	139.5	0.0	3.8	0.0	0.0	135.7	0.0	0.0	135.7
13055060	STEWART	460.2	0.0	35.9	0.0	0.0	424.3	0.0	0.0	424.3
13055193	N BIRCH	29.5	0.0	10.6	0.0	0.0	18.9	0.0	0.0	18.9
13055195	B LEAVITT	88.4	0.0	8.3	0.0	0.0	80.1	0.0	0.0	80.1
13055205	PINCOCK-BYGTON	296.6	0.0	0.0	0.0	0.0	296.6	0.0	0.0	296.6
13055206	B HOLLIST	0.0	0.0	0.0	0.0	0.0	0.0	0.0	0.0	0.0
13055210	TETON ISLAND F	8978.3	0.0	2845.8	0.0	0.0	6132.5	0.0	0.0	6132.5
13055245	SALEM UNION B	0.0	0.0	10.6	0.0	0.0	-10.6	0.0	10.6	0.0
13055263	J HARRIS	0.0	0.0	6.0	0.0	0.0	-6.0	0.0	6.0	0.0
13055275	ROXANA	641.2	0.0	283.4	0.0	0.0	357.8	0.0	0.0	357.8
13055280	ISLAND WARD	3255.7	102.0 l)	1511.2	0.0	0.0	1846.5	0.0	0.0	1846.5
13055295	SAUREY	160.1	0.0	712.6	0.0	0.0	-552.5	0.0	552.5	0.0
13055311	PINCOCK-GARNER	0.0	0.0	0.0	0.0	0.0	0.0	0.0	0.0	0.0
13055313	GARDNER-BEDDES	117.9	0.0	0.0	0.0	0.0	117.9	0.0	0.0	117.9
13055314	BIGLER SLOUGH	449.8	0.0	328.9	0.0	0.0	120.9	0.0	0.0	120.9
13055315	WDMNSE-JSN (19A)	1266.3	0.0	182.1	0.0	0.0	1084.2	0.0	0.0	1084.2
13055319	G GODFREY	4.9	0.0	0.0	0.0	0.0	4.9	0.0	0.0	4.9
13055321	R R RICKS	216.1	0.0	60.5	0.0	0.0	155.6	0.0	0.0	155.6
13055323	CITY OF REXBUR	0.0	0.0	0.0	0.0	0.0	0.0	0.0	0.0	0.0
13055325	T BRUNSON (19B)	0.0	0.0	0.0	0.0	0.0	0.0	0.0	0.0	0.0

13055327 J S WRIGHT	30.4	0.0	0.0	0.0	0.0	30.4	0.0	0.0	30.4
13055334 REXBURG IRRIG	4092.1	0.0	410.5	0.0	0.0	3681.6	0.0	0.0	3681.6
TOTAL	34883.5	16126.0	26735.7	141.0	0.0	24132.8	-5609.9	1993.2	20516.1

DRAFT

TABLE 27. 2019 STORED WATER ACCOUNTS - WILLOW CREEK (ACRE-FEET)

NUMBER	NAME	STORAGE ALLOCATED	STORAGE OR RENTAL POOL PURCHASE, SUPPLY (-)	STORAGE USED	REVERTED TO RENTAL POOL FROM USER	RETURN TO SPACEHOLDER FROM RENTAL POOL	BALANCE	ADJUST- MENT	EXCESS USED	CARRY- OVER
13057938	LOERTSCHER	0.0	0.0	0.0	0.0	0.0	0.0	0.0	0.0	0.0
13058015	BOYD FOSTER	0.0	0.0	592.1	0.0	0.0	-592.1	592.1 k)	0.0	0.0
13058050	CENTURY HOLDIN	0.0	2000.0 c)	2102.1	0.0	0.0	-102.1	102.1 a)	0.0	0.0
13058090	SCHWENDIMAN	0.0	0.0	0.0	0.0	0.0	0.0	0.0	0.0	0.0
13058105	LOVELL # 1	0.0	0.0	0.0	0.0	0.0	0.0	0.0	0.0	0.0
13058125	FERGUSON	0.0	0.0	0.0	0.0	0.0	0.0	0.0	0.0	0.0
13058145	LOVELL # 2	0.0	0.0	0.0	0.0	0.0	0.0	0.0	0.0	0.0
13058165	W REID #1	0.0	0.0	0.0	0.0	0.0	0.0	0.0	0.0	0.0
13058210	SARGENT & SUMM	0.0	0.0	0.0	0.0	0.0	0.0	0.0	0.0	0.0
13058230	DURTSCHI PUMPS	0.0	0.0	0.0	0.0	0.0	0.0	0.0	0.0	0.0
13058250	W REED #2	0.0	0.0	0.0	0.0	0.0	0.0	0.0	0.0	0.0
13058265	FOSTER-SARGENT	0.0	0.0	0.0	0.0	0.0	0.0	0.0	0.0	0.0
13058270	SPERRY	0.0	0.0	0.0	0.0	0.0	0.0	0.0	0.0	0.0
13058280	BRINKERHOFF	0.0	0.0	0.0	0.0	0.0	0.0	0.0	0.0	0.0
13058290	ORVAL AVERY	0.0	0.0	0.0	0.0	0.0	0.0	0.0	0.0	0.0
13058310	ROY AVERY	0.0	0.0	0.0	0.0	0.0	0.0	0.0	0.0	0.0
13058330	STUCKI PUMPS	0.0	0.0	0.0	0.0	0.0	0.0	0.0	0.0	0.0
13058340	SCHWENDIMAN #2	0.0	0.0	0.0	0.0	0.0	0.0	0.0	0.0	0.0
13058350	O AVERY PUMP	0.0	0.0	0.0	0.0	0.0	0.0	0.0	0.0	0.0
13058370	ROY COOPER SAN	0.0	0.0	0.0	0.0	0.0	0.0	0.0	0.0	0.0
13058380	ROY COOPER WIL	0.0	0.0	0.0	0.0	0.0	0.0	0.0	0.0	0.0
13058508	D KEELER	0.0	0.0	0.0	0.0	0.0	0.0	0.0	0.0	0.0
13058510	PROGRESSIVE SA	0.0	0.0	0.0	0.0	0.0	0.0	0.0	0.0	0.0
13058512	BEAN	0.0	0.0	0.0	0.0	0.0	0.0	0.0	0.0	0.0
13058514	W & O COOPER	0.0	0.0	0.0	0.0	0.0	0.0	0.0	0.0	0.0
13058515	IDAHO FR SAND	0.0	0.0	0.0	0.0	0.0	0.0	0.0	0.0	0.0
13058519	DEMICK	0.0	0.0	0.0	0.0	0.0	0.0	0.0	0.0	0.0
13058530	PROGRESSIVE WI	0.0	0.0	1409.4	0.0	0.0	-1409.4	1409.4	0.0	0.0
	TOTAL	0.0	2000.0	4103.6	0.0	0.0	-2103.6	2103.6	0.0	0.0

TABLE 28. 2019 STORED WATER ACCOUNTS - MISCELLANEOUS (ACRE-FEET)

NUMBER	NAME	STORAGE OR RENTAL POOL		STORAGE USED	REVERTED TO SPACEHOLDER		BALANCE	ADJUST- MENT	EXCESS USED	CARRY- OVER
		STORAGE ALLOCATED	PURCHASE, SUPPLY (-)		RENTAL POOL FROM USER	RENTAL POOL FROM RENTAL POOL				
99999100	POCATELLO CITY	45943.6	-26513.9 c)	0.0	0.0	0.0	19429.7	0.0	0.0	19429.7
99999150	IWRB	4594.4	0.0	0.0	0.0	0.0	4594.4	0.0	0.0	4594.4
99999200	FRE-MAD SNAKE	0.0	0.0	0.0	0.0	0.0	0.0	0.0	0.0	0.0
99999250	WYOMING COMPCT	30322.8	0.0	0.0	0.0	0.0	30322.8	0.0	0.0	30322.8
99999300	PALISADES USRS	49279.1	-1919.6 c)	0.0	0.0	0.0	47359.5	-21221.5 c)	0.0	26138.0
99999350	IDAHO POWER CO	43486.3	70000.0 m)	113486.3	0.0	0.0	0.0	0.0	0.0	0.0
99999400	BUREAU OF REC	175938.5	150000.0 c)	171672.0	0.0	0.0	154266.5	0.0	0.0	154266.5
99999410	ARTESIAN IRR	2744.2	0.0	0.0	0.0	0.0	2744.2	-2744.2 c)	0.0	0.0
99999500	SNAKE UNALC BK	0.0	0.0	0.0	0.0	0.0	0.0	0.0	0.0	0.0
99999525	FREE-MAD TRANS	0.0	0.0	0.0	0.0	0.0	0.0	0.0	0.0	0.0
99999550	FRE-MAD MISC	0.0	0.0	0.0	0.0	0.0	0.0	0.0	0.0	0.0
99999600	F-M UNALLCATED	17740.1	-16003.0 c)	0.0	0.0	141.0	1878.1	-1878.1 c)	0.0	0.0
99999700	MITIGATION INC	96506.2	-17176.4 c)	0.0	0.0	0.0	79329.8	-19182.4 c)	0.0	60147.4
99999725	GROUND WTR EX	0.0	0.0	0.0	0.0	0.0	0.0	0.0	0.0	0.0
99999950	MILNER	37000.0	17642.4 c)	3617.8	12406.8	12406.8	51024.6	-1617.8 c)	0.0	49406.8
99999990	OTHER	0.0	0.0	0.0	0.0	0.0	0.0	0.0	0.0	0.0
TOTAL		503555.3	176029.5	288776.1	12406.8	12547.8	390949.7	-46644.0	0.0	344305.8

TABLE 29. SUMMARY BY REACH OF 2019 STORED WATER ACCOUNTS IN WATER DISTRICT 1 (ACRE-FEET)

REACH	STORAGE OR RENTAL POOL		STORAGE USED	RETURN TO SPACEHOLDER		BALANCE	ADJUST- MENT	EXCESS USED	CARRY- OVER
	STORAGE ALLOCATED	PURCHASE, SUPPLY (-)		REVERTED TO RENTAL POOL FROM USER	FROM RENTAL POOL				
IRWIN TO LORENZO	275972.5	6324.3	154815.6	0.0	0.0	127481.2	8493.6	90.6	136065.4
LORENZO TO BLACKFOOT	713344.0	-11117.2	213937.2	0.0	0.0	488289.6	23454.0	1183.5	512927.1
BLACKFOOT TO MILNER	2425317.1	-31613.7	1243462.9	0.0	0.0	1150240.5	5790.1	253.7	1156284.3
MAIN STEM HENRYS FRK	129179.8	9106.0	46527.5	0.0	0.0	91758.3	188.0	4405.7	96352.0
FALLS RIVER	69474.1	497.5	29148.6	0.0	0.0	40823.0	3100.3	676.1	44599.3
TETON RIVER	34883.5	16126.0	26735.7	141.0	0.0	24132.8	-5609.9	1993.2	20516.1
WILLOW CREEK	0.0	2000.0	4103.6	0.0	0.0	-2103.6	2103.6	0.0	0.0
MISCELLANEOUS	503555.3	176029.5	288776.1	12406.8	12547.8	390949.7	-46644.0	0.0	344305.8
TOTAL	4151726.4	167352.4	2007507.2	12547.8	12547.8	2311571.6	-9124.3	8602.8	2311050.1

- a) Palisades Water Users Incorporated (PWUI) storage
- b) Common Pool Rental
- c) Refer to the following Storage Rentals & Adjustments spreadsheet for multiple storage transfers and/or rentals sorted by diversion number
- d) Storage transfer from West Labelle & Long Island
- e) Storage transfer from New Sweden
- f) Storage transfer from Minidoka Irrigation District
- g) Storage transfer from Burley Irrigation District
- h) Storage transfer from Parks & Lewisville
- i) Fremont-Madison Irrigation District (FMID) storage
- j) Indian/Bergman Reservoir storage
- k) Groundwater Exchange
- l) IWRB assignment for recharge
- m) Supplemental Pool rental
- n) Mitigation per 1990 Settlement Agreement

Irrigation Year 2019 - Storage Rentals and Adjustments  
4/30/2020

Station	Diversion	Supplier or Recipient	Purchaser	Rental Pool and Leases (AF)			Adjustments (Acre-Feet)				Return to Spaceholder (AF)	Notes
				Common Pool Rental	Private Lease (Supply (-) or Assignment (+))	Fre-Mad (Supply (-) or Assignment (+))	Palisades Water User (Supply (-) or Assignment (+))	Balanced Adjustments	Unbalanced Adjustments	Ground Water Exchange Pumping		
13032920	Rod Rose	PWUI					4.5					Cat. 3 Assignment
13033010	Palisades Canal	PWUI					194.4					Cat. 1 Assignment
13033660	Lynn Dixon	PWUI					84.1					Cat. 3 Assignment
13034460	Lloyd Jacobson	PWUI					114.6					Cat. 3 Assignment
13037490	Brad Foster	PWUI					305					Cat. 3 Assignment
13037490	Brad Foster	Idaho Irrigation District						329.3				Idaho Canal Covers this Diversion
13037505	Anderson Canal (Progressive)	Boyd Foster						-592.1				Progressive Exchange Well Pumping
13037505	Anderson Canal (Progressive)		Curtis Ward	20								Common Pool
13037505	Anderson Canal (Progressive)	Enterprize Canal						359				Adjustment for 2019
13037505	Anderson Canal (Progressive)	PWUI					217.5					Cat. 1 Assignment
13037505	Progressive Irrigation	Progressive Willow Creek						-1409.4				Progressive Covers This
13037505	Willow Creek		Bruce Empey	20								Common Pool
13037505	Willow Creek		Troy Lanhart	1								Common Pool
13037505	Eagle Rock Canal	IWRB				2300.6						Private Lease-Recharge
13037510	M & M Cattle	PWUI					82.5					Cat. 3 Assignment
13037855	Newby Pumps	PWUI					203.7					Cat. 3 Assignment
13037980	Farmers Friend Canal	PWUI					519.2					Cat. 1 Assignment
13037980	Farmers Friend Canal		Jesse Hill	20								Common Pool
13037980	Farmers Friend Canal		Herman Avery	2								Common Pool
13037980	Farmers Friend Canal	IWRB				3459.9						Private Lease-Recharge
13037985	Enterprize Canal	PWUI					14					Cat. 1 Assignment
13037985	Enterprize Canal	Century Holdings Pump	Foster Land and Cattle			-2000						Private Lease
13037985	Enterprize Canal	Supplemental Pool	Idaho Power			-2869.9						Supplemental Pool
13037985	Enterprize Canal	Anderson Canal (Progressive)						-359				Adjustment for 2019
13038030	Ross & Rand	PWUI					19.1					Cat. 1 Assignment
13038055	Harrison Canal	PWUI					42.9					Cat. 1 Assignment
13038055	Harrison Canal	Harrison Canal	Bonneville-Jefferson GWD			1000						Private Lease
13038055	Harrison Canal	Harrison Canal	Bonneville-Jefferson GWD			-1000						Private Lease
13038085	Rudy	PWUI					286.2					Cat. 1 Assignment
13038085	Rudy	PWUI					1956.1					Cat. 2 Assignment
13038090	Lowder	PWUI					69.4					Cat. 1 Assignment
13038098	Kite & Nord	PWUI					265					Cat. 1 Assignment
13038110	Burgess Canal	PWUI					28.1					Cat. 1 Assignment
13038110	Burgess Canal	Supplemental Pool	Idaho Power			-2164.2						Supplemental Pool
13038110	Burgess Canal		Burgess Canal	100								Common Pool
13038110	Burgess Canal		Cliff Beesley	60								Common Pool
13038110	Burgess Canal	IWRB				8000						Private Lease-Recharge
13038113	Merlin Hill	PWUI					197.3					Cat. 3 Assignment
13038115	Clark & Edwards	PWUI					42.1					Cat. 1 Assignment
13038145	Croft	PWUI					132.3					Cat. 1 Assignment
13038149	Gordon Muma	PWUI					4.4					Cat. 3 Assignment
13038150	East Labelle	PWUI					84.2					Cat. 1 Assignment
13038180	Rigby Canal	PWUI					64					Cat. 1 Assignment
13038201	White Island Pump	West Labelle & Long Island						100.6				6/12/1992 Agreement (Up to 250 AF)
13038225	West Labelle & Long Island	PWUI					865.4					Cat. 1 Assignment
13038225	West Labelle & Long Island	Norris Fullmer						-6.9				10/13/1994 Agreement
13038225	West Labelle & Long Island	White Island Pump						-100.6				6/12/1992 Agreement (Up to 250 AF)
13038225	West Labelle & Long Island	Clyde Jones						-147.4				Agreement 3/20/2014
13038305	Parks & Lewisville	John Ellsworth						-90				Agreement 8/30/2019
13038305	Parks & Lewisville	JT Jones						-61.6				Agreement 8/30/2019
13038305	Parks & Lewisville	PWUI					0.9					Cat. 1 Assignment
13038315	North Rigby Canal		Robert and Carol Brusman	10								Common Pool
13038371	JT Jones	Parks & Lewisville						61.6				Agreement 8/30/2019
13038372	Clyde Jones	Long Island						147.4				Agreement 3/20/2014
13038385	Skaar Pump		Jdaws Rental	100								Common Pool
13038386	J Neal Erickson	PWUI					914					Cat. 3 Assignment



Station	Diversion	Supplier or Recipient	Purchaser	Rental Pool and Leases (AF)			Adjustments (Acre-Feet)				Return to Spaceholder (AF)	Notes
				Common Pool Rental	Private Lease (Supply (-) or Assignment (+))	Fre-Mad (Supply (-) or Assignment (+))	Palisades Water User (Supply (-) or Assignment (+))	Balanced Adjustments	Unbalanced Adjustments	Ground Water Exchange Pumping		
13038392	Sunnydell Canal	PWUI					859					Cat. 1 Assignment
13038392	Sunnydell Canal	Supplemental Pool	Idaho Power		-743.1							Supplemental Pool
13038392	Sunnydell Canal	Lenroot Canal						-40				Agreement 7/19/19
13038393	Covington Bros									127.8		Exchange Well Pumping
13038393	Covington Bros	PWUI					692.2					Cat. 3 Assignment
13038405	Tim Parkinson	PWUI					391.7					Cat. 3 Assignment
13038410	Russel Grover	PWUI					482.4					Cat. 3 Assignment
13038422	Lyle Robinson	PWUI					75					Cat. 3 Assignment
13038426	Lenroot Canal	PWUI					14					Cat. 1 Assignment
13038426	Lenroot Canal		Gerald Grover	5								Common Pool
13038426	Lenroot Canal		Brian Schow	3								Common Pool
13038426	Lenroot Canal	Sunnydell Canal						40				Agreement 7/19/19
13038435	Bannock Jim	PWUI					160.2					Cat. 1 Assignment
13038436	Hill Pettinger	PWUI					657.6					Cat. 1 Assignment
13038437	Nelson-Corey	PWUI					34.8					Cat. 1 Assignment
13038438	L Hill	PWUI					57.1					Cat. 3 Assignment
13045755	Temple St. Investment	PWUI					31.7					Cat. 3 Assignment
13045849	Dick Seeley	PWUI					1.8					Cat. 3 Assignment
13046020	McCulloch	PWUI					42.2					Cat. 3 Assignment
13046070	Alwyn Nedrow #1	PWUI					2					Cat. 3 Assignment
13046072	Alwyn Nedrow #2	PWUI					16.7					Cat. 3 Assignment
13046075	Jim Nedrow	PWUI					93.6					Cat. 3 Assignment
13047305	Yellowstone	PWUI					1271.1					Cat. 1 Assignment
13047475	Marysville	PWUI					832.6					Cat. 1 Assignment
13047575	Farmers Own	PWUI					241.4					Cat. 1 Assignment
13047625	Mary Griffel	PWUI					163.6					Cat. 3 Assignment
13047635	Lynn Loosli #2	PWUI					134.3					Cat. 3 Assignment
13048060	Squirrel Creek Pumps	Bergman/Indian Storage						457.3				Bergman/Indian Storage (AF Storage Use)
13048475	Enterprise Canal	IWRB					497.5					Private Lease-Recharge
13049550	Last Chance	IWRB	IGWA				-167					Northfork Reservoir District Private Lease
13049725	St. Anthony Union	IWRB					10606					Private Lease-Recharge
13049725	St. Anthony Union	IWRB	IGWA				-125					Northfork Reservoir District Private Lease
13049805	Salem Union	IWRB	IGWA				-373					Northfork Reservoir District Private Lease
13050525	Egin	IWRB	IGWA				-125					Northfork Reservoir District Private Lease
13050535	Independent	IWRB	IGWA				-402					Northfork Reservoir District Private Lease
13050545	Consolidated	IWRB	IGWA				-308					Northfork Reservoir District Private Lease
13053951	South Pipe Pump							-5654.3				Excess Allocation Reverted Back to FMID
13053951	South Pipe Pump	Fremont Madison Irrigation District				6000						FMID Rental
13054111	R & J Brown Pump	Fremont Madison Irrigation District				2187						FMID Rental
13054420	B Parkinson Pump	Fremont Madison Irrigation District				2000						FMID Rental
13054590	P Stevens									44.4		Exchange Well Pumping
13054705	V Schwendiman Pump	Fremont Madison Irrigation District				3000						FMID Rental
13054705	V Schwendiman Pump	Fremont Madison Irrigation District				937						FMID Rental
13054801	Canyon Creek Lateral Pump	Fremont Madison Irrigation District				900						FMID Rental
13054801	Canyon Creek Lateral Pump	Fremont Madison Irrigation District				1000						FMID Rental
13055280	Island Ward	IWRB				102						Private Lease-Recharge
13057025	Butte Market Lake Canal	PWUI					50.5					Cat. 1 Assignment
13057025	Butte Market Lake Canal	Supplemental Pool	Idaho Power		-3607.1							Supplemental Pool
13057030	Bear Trap	PWUI					945.9					Cat. 1 Assignment
13057038	Walker Farms	PWUI					78.6					Cat. 3 Assignment
13057090	Avon Wilde	PWUI					36.6					Cat. 3 Assignment
13057091	K Albertson	PWUI					28.3					Cat. 3 Assignment
13057097	Norris Fullmer	Long Island						6.9				10/13/1994 Agreement
13057108	B Tomchak #3	PWUI					119.1					Cat. 3 Assignment
13057114	Steinke-Murdock	PWUI					28.2					Cat. 3 Assignment
13057116	B Tomchak #2	PWUI					8.3					Cat. 3 Assignment
13057118	Harold Brown	PWUI					6.6					Cat. 3 Assignment
13057119	Osgood Grain Inc.	PWUI					9.2					Cat. 3 Assignment
13057120	David Kingston North	PWUI					37.5					Cat. 3 Assignment

Station	Diversion	Supplier or Recipient	Purchaser	Rental Pool and Leases (AF)			Adjustments (Acre-Feet)				Return to Spaceholder (AF)	Notes
				Common Pool Rental	Private Lease (Supply (-) or Assignment (+))	Fre-Mad (Supply (-) or Assignment (+))	Palisades Water User (Supply (-) or Assignment (+))	Balanced Adjustments	Unbalanced Adjustments	Ground Water Exchange Pumping		
13057122	David Kingston South	PWUI					70.4					Cat. 3 Assignment
13057125	Osgood Canal	PWUI					37.4					Cat. 3 Assignment
13057125	Osgood Canal	Supplemental Pool	Idaho Power		-844.1							Supplemental Pool
13057126	Clements Pump	PWUI					10.5					Cat. 3 Assignment
13057130	Kennedy	PWUI					0.8					Cat. 1 Assignment
13057135	Great Western	PWUI					2277.8					Cat. 1 Assignment
13057135	Great Western	PWUI					561.3					Cat. 2 Assignment
13057135	New Sweden Canal	Reservoir District #2 Canal	Magic Valley GWD		-5000							Private Lease
13057135	New Sweden Canal		Todd Jenkins	9								Common Pool
13057135	New Sweden Canal		Robert Seifert	3								Common Pool
13057135	New Sweden Canal		Roque Trejo	3								Common Pool
13057135	New Sweden Canal	Northside Canal	North Snake GWD		-3500							Private Lease
13057135	New Sweden Canal	Reservoir District #2 Canal	North Snake GWD		-1500							Private Lease
13057135	New Sweden Canal	New Sweden Canal	Bonneville-Jefferson GWD		-11							Private Lease
13057135	New Sweden Canal	New Sweden Canal	Bonneville-Jefferson GWD		11							Private Lease
13057135	New Sweden Canal		Kenneth Johnson	3								Common Pool
13057135	New Sweden Canal		David Jonak	1						1		Common Pool
13057135	New Sweden Canal	Supplemental Pool	Idaho Power		-3607.1							Supplemental Pool
13057135	New Sweden Canal	Oxbow Pump						-106.4				2/27/2012 Agreement (Up to 243 AF)
13057135	New Sweden Canal	IF Monroc						-215				New Sweden Covers This
13057135	Porter Canal	IWRB			3681							Private Lease-Recharge
13057141	Allen Zohner	PWUI					47					Cat. 3 Assignment
13057145	Idaho Canal	Brad Foster						-329.3				Idaho Canal Covers this Diversion
13057145	Idaho Canal	PWUI					6.3					Cat. 1 Assignment
13057145	Idaho Canal	SWC / IWRB	IGWA		-2000							Private Lease
13057145	Idaho Canal	SWC / IWRB	IGWA		-8000							Private Lease
13057145	Idaho Canal	IWRB			431.6							Private Lease-Recharge
13058015	Boyd Foster							592.1				Progressive Exchange Well Pumping
13058050	Century Holdings Pump	PWUI					102.1					Cat. 3 Assignment
13058050	Century Holdings Pump	Enterprize Canal	Foster Land and Cattle		2000							Private Lease
13058530	Progressive Willow Creek	Progressive Irrigation						1409.4				Progressive Covers This
13059490	IF Monroc	New Sweden Canal						215				New Sweden Covers This
13059505	Woodville Canal	Snake River Valley Canal	Bonneville-Jefferson GWD		-458							Private Lease
13059505	Woodville Canal	Supplemental Pool	Idaho Power		-1113.8							Supplemental Pool
13059523	Gem Lake Wildlife	PWUI					64.6					Cat. 3 Assignment
13059525	Snake River Valley Canal	Reservoir District #2 Canal	Magic Valley GWD		-3800							Private Lease
13059525	Snake River Valley Canal	Reservoir District #2 Canal	Magic Valley GWD		-2000							Private Lease
13059525	Snake River Valley Canal	Woodville Canal	Bonneville-Jefferson GWD		458							Private Lease
13059525	Snake River Valley Canal	Brad Reed (PWUI)	Bonneville-Jefferson GWD		500							Private Lease
13059525	Snake River Valley Canal	IWRB			4288.9							Private Lease-Recharge
13059525	Snake River Valley Canal	Jensen Grove						-1630.2				Agreement 5/7/07 (cover use)
13060500	Reservation Mitigation	Mitigation Inc.						19182.4				Mitigation per 1990 Settlement Agreement
13060501	Reservation	Fort Hall Michaud						169.1				Excess Storage Use Covered by Fort Hall Michaud
13060505	Oxbow Pump	New Sweden Canal						106.4				2/27/2012 Agreement (Up to 243 AF)
13061430	Blackfoot Canal	Aberdeen Springfield Canal	Bingham GWD		-927							Private Lease
13061520	New Lava Side	New Lava Side	Bingham GWD		-601.83							Private Lease
13061520	New Lava Side	New Lava Side	Bingham GWD		601.83							Private Lease
13061520	New Lava Side	New Lava Side	Bingham GWD		-640							Private Lease
13061520	New Lava Side	New Lava Side	Bingham GWD		640							Private Lease
13061520	New Lava Side	Riverside						-162				04/10/2009 Agreement
13061525	Peoples Canal	Peoples Canal	Borah Capital LTD		-200							Private Lease
13061525	Peoples Canal	Peoples Canal	Borah Capital LTD		200							Private Lease
13061525	Peoples Canal	Supplemental Pool	Idaho Power		-5410.6							Supplemental Pool
13061525	Peoples Canal	Aberdeen Springfield Canal	Bingham GWD		-2100							Private Lease
13061525	Peoples Canal	Peoples Canal	Bingham GWD		-3117							Private Lease
13061525	Peoples Canal	Peoples Canal	Bingham GWD		3117							Private Lease
13061610	Aberdeen Springfield Canal	Peoples Canal	Bingham GWD		2100							Private Lease
13061610	Aberdeen Springfield Canal	Trego Canal	Snake River Storage		2500							Private Lease
13061610	Aberdeen Springfield Canal	Wearyrick	Bingham GWD		133.5							Private Lease

Station	Diversion	Supplier or Recipient	Purchaser	Rental Pool and Leases (AF)			Adjustments (Acre-Feet)				Return to Spaceholder (AF)	Notes
				Common Pool Rental	Private Lease (Supply (-) or Assignment (+))	Fre-Mad (Supply (-) or Assignment (+))	Palisades Water User (Supply (-) or Assignment (+))	Balanced Adjustments	Unbalanced Adjustments	Ground Water Exchange Pumping		
13061610	Aberdeen Springfield Canal	Watson	Bingham GWD		113							Private Lease
13061610	Aberdeen Springfield Canal	Corbett Canal Company	Bingham GWD		241							Private Lease
13061610	Aberdeen Springfield Canal	Blackfoot Canal Company	Bingham GWD		927							Private Lease
13061610	Aberdeen Springfield Canal	IWRB			20000							Private Lease-Recharge
13061650	Corbett Canal Company	Aberdeen Springfield Canal	Bingham GWD		-241							Private Lease
13061705	Riverside	New Lava Side						162				04/10/2009 Agreement
13061705	Riverside	Riverside	Bingham GWD		-185							Private Lease
13061705	Riverside	Riverside	Bingham GWD		185							Private Lease
13062050	Trego Canal	Aberdeen Springfield Canal	Snake River Storage		-2500							Private Lease
13062051	Jensen Grove	Snake River Valley Canal						1630.2				Agreement 5/7/07 (cover use)
13062051	Jensen Grove	Palisades Water Users	City of Blackfoot		345							Private Lease
13062503	Wearyrick	Aberdeen Springfield Canal	Bingham GWD		-133.5							Private Lease
13062503	Wearyrick	Wearyrick	Bingham GWD		-39.5							Private Lease
13062503	Wearyrick	Wearyrick	Bingham GWD		39.5							Private Lease
13062506	Watson	Aberdeen Springfield Canal	Bingham GWD		-113							Private Lease
13075900	Fort Hall Michaud	Reservation						-169.1				Excess Storage Use Covered by Fort Hall Michaud
13075900	ShoBan Tribes	Southwest Irrigation District Pump	IGWA		-3000							Private Lease
13075900	ShoBan Tribes	SWC / IWRB	IGWA		-42000							Private Lease
13076400	Falls Irrigation Pump	Twin Falls Canal	Southwest Irrigation Dist		-3400							Private Lease
13076400	Falls Irrigation Pump	Southwest Irrigation District Pump	Southwest Irrigation Dist		-1600							Private Lease
13076400	Falls Irrigation Pump	Supplemental Pool	Idaho Power		-3607.1							Supplemental Pool
13077755	Call Farms	PWUI					44.5					Cat. 3 Assignment
13077775	R Evans Pump		Spring Farms	250								Common Pool
13080000	Minidoka Irrigation District Canal	Minidoka Credit			8370							Same amount every year
13080000	Minidoka Irrigation District Canal	Minidoka Irrigation District Canal	Wickel Farms		200							Private Lease
13080000	Minidoka Irrigation District Canal	Minidoka Irrigation District Canal	Wickel Farms		-200							Private Lease
13080000	Minidoka Irrigation District Canal	SWC / IWRB	Water Mitigation Coalition		-8500							Private Lease
13080000	Minidoka Irrigation District Canal	Northside Canal	Water Mitigation Coalition		-1500							Private Lease
13080000	Minidoka Irrigation District Canal	Northside Canal	North Snake GWD		-7500							Private Lease
13080000	Minidoka Irrigation District Canal	Reservoir District #2 Canal	North Snake GWD		-2500							Private Lease
13080000	Minidoka Irrigation District Canal	MID Misc. Pumps						-263.8				(-) Sum of ~ Pumps Below - MID Covers Use
13080500	Burley Irrigation District Canal	City of Pocatello	LCSC Enterprises		10000							Private Lease
13080500	Burley Irrigation District Canal	Minidoka Credit			5130							Same amount every year
13080500	Burley Irrigation District Canal	Supplemental Pool	Idaho Power		-10821.2							Supplemental Pool
13080500	Burley Irrigation District Canal	BID Misc. Pumps						-774.3				(-) Sum of * Pumps Below - BID Covers Use
13081750	LHC Properties	Minidoka Irrigation District						48.4				*
13084590	L. Lesback	Burley Irrigation District						133.1				*
13084598	MID Misc.	Minidoka Irrigation District						139.2				*
13084610	Law-Ker Farms	Minidoka Irrigation District						76.2				*
13084640	Burley Golf Course	Burley Irrigation District						65.1				*
13084650	City of Burley	Burley Irrigation District						123.4				*
13084690	Amalgamated Sugar	Burley Irrigation District						73.2				*
13084710	R Tilley Pump	Burley Irrigation District						32.1				*
13084720	MillerCoors	Burley Irrigation District						170.1				*
13085275	PR Enterprises LLC	PWUI					36.3					Cat. 3 Assignment
13085300	PR LLC #2	Burley Irrigation District						71.2				*
13085350	Southwest Irrigation District Pump	PWUI					2367.9					Cat. 1 Assignment
13085350	Southwest Irrigation District Pump	City of Pocatello	Southwest Irrigation		5000							Private Lease
13085350	Southwest Irrigation District Pump	ShoBan Tribes	IGWA		3000							Private Lease
13085350	Southwest Irrigation District Pump		Southwest Irrigation	8000								Common Pool
13085350	Southwest Irrigation District Pump	Falls Irrigation	Southwest Irrigation Dist		1600							Private Lease
13085390	P Hobson	Burley Irrigation District						106.1				*
13085400	Hobson	PWUI					64.7					Cat. 3 Assignment
13085500	A & B Irrigation District Pump	Supplemental Pool	Idaho Power		-2885.7							Supplemental Pool
13086000	Milner Irrigation District Pump	PWUI					1122.6					Cat. 2 Assignment
13086000	Milner Irrigation District Pump	Artesian						1110				Assignment
13086000	Milner Irrigation District Pump	City of Pocatello	Southwest Irrigation		5000							Private Lease
13086000	Milner Irrigation District Pump	Milner Irrigation District Pump	Southwest Irrigation		4000							Private Lease
13086000	Milner Irrigation District Pump	Milner Irrigation District Pump	Southwest Irrigation		-4000							Private Lease

Station	Diversion	Supplier or Recipient	Purchaser	Rental Pool and Leases (AF)			Adjustments (Acre-Feet)				Return to Spaceholder (AF)	Notes
				Common Pool Rental	Private Lease (Supply (-) or Assignment (+))	Fre-Mad (Supply (-) or Assignment (+))	Palisades Water User (Supply (-) or Assignment (+))	Balanced Adjustments	Unbalanced Adjustments	Ground Water Exchange Pumping		
13086000	Milner Irrigation District Pump	Supplemental Pool	Idaho Power		-1442.8							Supplemental Pool
13086000	Milner Irrigation District Pump		Scott Breeding	200								Common Pool
13086530	Reservoir District #2 Canal	Minidoka Credit			1000							Same amount every year
13086530	Reservoir District #2 Canal	New Sweden Canal	Magic Valley GWD		5000							Private Lease
13086530	Reservoir District #2 Canal	Snake River Valley Canal	Magic Valley GWD		3800							Private Lease
13086530	Reservoir District #2 Canal	Snake River Valley Canal	Magic Valley GWD		2000							Private Lease
13086530	Reservoir District #2 Canal	Mindoka Irrigation District Canal	North Snake GWD		2500							Private Lease
13086530	Reservoir District #2 Canal	New Sweden Canal	North Snake GWD		1500							Private Lease
13087000	Northside Canal								-210.5			Storage Released Past Milner 6/10-6/11
13087000	Northside Canal	Minidoka Credit			-7750							Same amount every year
13087000	Northside Canal	Minidoka Irrigation District Canal	Water Mitigation Coalition		1500							Private Lease
13087000	Northside Canal	Supplemental Pool	Idaho Power		-8657							Supplemental Pool
13087000	Northside Canal		Arthur R Henry	100								Common Pool
13087000	Northside Canal		North Snake GWD	5000								Common Pool
13087000	Northside Canal	New Sweden Canal	North Snake GWD		3500							Private Lease
13087000	Northside Canal	Minidoka Irrigation District Canal	North Snake GWD		7500							Private Lease
13087500	Twin Falls Canal	Falls Irrigation	Southwest Irrigation		3400							Private Lease
13087500	Twin Falls Canal	Minidoka Credit			-6750							Same amount every year
13087500	Twin Falls Canal	Supplemental Pool	Idaho Power		-5049.9							Supplemental Pool
13087500	Twin Falls Canal	Artesian						1634.2				Assignment
13087500	Twin Falls Canal		Southwest Irrigation Dist	2000								Common Pool
13087500	Twin Falls Canal								-210.5			Storage Released Past Milner 6/10-6/11
99999100	City of Pocatello	Burley Irrigation District Canal	LCSC Enterprises		-10000							Private Lease
99999100	City of Pocatello	Milner Irrigation District Pump	Southwest Irrigation		-5000							Private Lease
99999100	City of Pocatello	Southwest Irrigation District Pump	Southwest Irrigation		-5000							Private Lease
99999100	City of Pocatello	FMID / IWRB	Rexburg Irrigation		-206.1							Private Lease-recharge
99999100	City of Pocatello	FMID / IWRB	Multiple Cities		-4497.5							Private Lease
99999100	City of Pocatello	FMID / IWRB	City of Pocatello		-1810.3							Lease W/ no Fees or Contract Required
99999300	Palisades Water Users						-21221.5					PWUI Assignment
99999300	Palisades Water Users	Brad Reed (PWUI)	Bonneville-Jefferson GWD		-500							Private Lease
99999300	Palisades Water Users	Palisades Water Users	The Nature Conservancy		26							Private Lease
99999300	Palisades Water Users	Palisades Water Users	The Nature Conservancy		-26							Private Lease
99999300	Palisades Water Users	Jensen Grove	City of Blackfoot		-345							Private Lease
99999300	Palisades Water Users	Palisades Water Users	City of Idaho Falls		-1074.6							Private Lease-Recharge
99999350	Idaho Power	Supplemental Pool	Idaho Power		70000							Supplemental Pool
99999400	USBR		USBR	150000								Flow Augmentation
99999400	USBR				-21672							Private Lease
99999400	USBR				21672							Private Lease
99999410	Artesian	Burley Irrigation District Canal						-1110				Assignment
99999410	Artesian	Milner Irrigation District Pump						-1634.2				Assignment
99999600	Fremont Madison Irrigation District							-457.3				Bergman/Indian Storage to 13048060
99999600	Fremont Madison Irrigation District											FMID Rental
99999600	Fremont Madison Irrigation District		DePatco Inc	1		-16024						Common Pool
99999600	Fremont Madison Irrigation District							5654.3				Excess Allocation Reverted Back to FMID
99999600	Fremont Madison Irrigation District								-7075.1			Henrys Fork, Falls River, Teton River Excess Use (Table 29)
99999600	Fremont Madison Irrigation District									141		Reverted Fremont Madison Storage
99999600	South Leigh Creek		Grouse Creek Ranches	20								Common Pool
99999700	Mitigation Inc	Reservation Mitigation							-19182.4			Mitigation per 1990 Settlement Agreement
99999700	Mitigation Inc	Supplemental Pool	Idaho Power		-7176.4							Supplemental Pool
99999700	Mitigation Inc	Supplemental Pool	Idaho Power		-10000							Supplemental Pool
99999950	John Ellsworth	Parks & Lewisville						90				Agreement 8/30/2019
99999950	Great Feeder		April Walker	8								Common Pool
99999950	Palisades Creek		Terry Kimbro	3								Common Pool
99999950	Snake River	PWUI					92.6					Cat. 4 & 5 Assignment
99999950	Snake River		Whitaker Construction Co	20								Common Pool
99999950	SR Misc. Pump		Eve Denny	5								Common Pool
99999950	SR Misc. Pump		Neil Grover	20								Common Pool
99999950	SWC / IWRB	Idaho Canal	IGWA		8000							Private Lease
99999950	SWC / IWRB	Minidoka Irrigation District Canal	Water Mitigation Coalition		8500							Private Lease

Station	Diversion	Supplier or Recipient	Purchaser	Rental Pool and Leases (AF)			Adjustments (Acre-Feet)				Return to Spaceholder (AF)	Notes
				Common Pool Rental	Private Lease (Supply (-) or Assignment (+))	Fre-Mad (Supply (-) or Assignment (+))	Palisades Water User (Supply (-) or Assignment (+))	Balanced Adjustments	Unbalanced Adjustments	Ground Water Exchange Pumping		
99999950	SWC / IWRB	ShoBan Tribes	IGWA		42000							Private Lease
99999950	SWC / IWRB	Idaho Canal	IGWA		2000							Private Lease
99999950	FMID / IWRB	City of Pocatello	Multiple Cities		4497.5							Private Lease
99999950	FMID / IWRB	City of Pocatello	City of Pocatello		1810.3							Private Lease
99999950	IWRB	North Fork Reservoir Company	IGWA		1500							Northfork Reservoir District Private Lease
99999950	IWRB	Eagle Rock Canal			-2738.6							Private Lease-Recharge
99999950	IWRB	Farmers Friend			-3906.5							Private Lease-Recharge
99999950	IWRB	Burgess Canal			-8000							Private Lease-Recharge
99999950	IWRB	Enterprise Canal			-747.8							Private Lease-Recharge
99999950	IWRB	Fall River Canal			-135.6							Private Lease-Recharge
99999950	IWRB	Last Chance			-1106							Private Lease-Recharge
99999950	IWRB	St. Anthony Union			-17280.3							Private Lease-Recharge
99999950	IWRB	Salem Union			-694.6							Private Lease-Recharge
99999950	IWRB	Egin			-1878.6							Private Lease-Recharge
99999950	IWRB	St. Anthony Union Feeder			-603.7							Private Lease-Recharge
99999950	IWRB	Independent			-694.1							Private Lease-Recharge
99999950	IWRB	Teton Irrigation			-257.3							Private Lease-Recharge
99999950	IWRB	Teton Island Feeder			-1678							Private Lease-Recharge
99999950	IWRB	Island Ward			-102							Private Lease-Recharge
99999950	IWRB	Idaho Canal			-431.6							Private Lease-Recharge
99999950	IWRB	Porter Canal			-3681							Private Lease-Recharge
99999950	IWRB	Snake River Valley Canal			-4372							Private Lease-Recharge
99999950	IWRB	Aberdeen Springfield Canal			-20000							Private Lease-Recharge
99999950	IWRB				14940.2							Recharge After 10/31
99999950	IWRB	City of Pocatello	City of Rexburg		206.1							Recharge After 10/31
99999950	Sandcreek	Palisades Water Users	City of Idaho Falls		1074.6							Private Lease-Recharge
99999950									421			Storage Released Past Milner 6/10-6/11
99999950									4738.4			Refill Storage Accrual Oct. 31
99999950									1650			Adjustment for Ririe Correction
99999950									1624			Adjustment for Willow Creek Correction
99999950									-8706			Adjustment for Gain Averaging
99999950				1365.4					-1527.8			Snake River Excess Use
99999950										12406.8		Total Common Pool Return
<b>Totals</b>				<b>167352.4</b>	<b>0.0</b>	<b>0.0</b>	<b>0.0</b>	<b>0.0</b>	<b>-9296.5</b>	<b>172.2</b>	<b>12547.8</b>	<b>(return to Spaceholder sums only positive numbers)</b>

Calculated Cell

Diversion	AF	Notes
Storage Past Milner	288776.1	From Oct. 31 Accounting
Idaho Power Use	113486.3	Power Storage Used
Bureau of Reclamation	171672.0	BOR Rental
Milner	3617.8	Storage Past Milner - Idaho Power Use - BOR Use (input as a storage usage for 99999950 Milner in the storage report)

Artesian Water Split	AF	Notes
Artesian Allocation	2744.2	
to Milner Irrigation	1110.0	40.45%
to Twin Falls Canal Company	1634.2	59.55%

Artesian Final Split	AF	Notes
to Milner	1110.0	
to Twin Falls Canal Company	1634.2	
<b>Total</b>	<b>2744.2</b>	

Minidoka N and Minidoka S Use Split	AF	Notes
Total Use (from accounting)	247,145.0	Total Use
Minidoka N	136918.3	55.4%
Minidoka S	110226.7	44.6%

Total Use from Accounting because combined. Once split up, these changes need to be made in the YYYYData spreadsheet, UseQEY tab

Station	Diversion	Supplier or Recipient	Purchaser	Rental Pool and Leases (AF)			Adjustments (Acre-Feet)				Return to Spaceholder (AF)	Notes
				Common Pool Rental	Private Lease (Supply (-) or Assignment (+))	Fre-Mad (Supply (-) or Assignment (+))	Palisades Water User (Supply (-) or Assignment (+))	Balanced Adjustments	Unbalanced Adjustments	Ground Water Exchange Pumping		
	Late Fill	AF										
	Oct 31 AF Late Fill		255884.6									From Oct 31 Accounting
	Rental		167352.4									From above spreadsheet
	Total Adjusted Late Fill		88532.2									Oct 31 Stored Fill - 2019 Rentals
	The first fill of 2017 (2016 late season fill) goes to cover 2016 rentals.											
	Jackson Late Fill		22327.3									Update in Indicator Tab
	Lake Walcott Late Fill		66204.9									Update in Indicator Tab
	Total Late Fill		88532.2									

2019 WATER DISTRICT 1 RESERVOIR CARRYOVER STORAGE BY USER (ACRE-FEET)

IRWIN TO LORENZO

NUMBER	USER	CARRYOVER	JACKSON	PALISDS	PAL	USR	PAL	WWS	HNRY5	L	ISL	PRK	GRSSY	L	RIRIE	AM	WWS	AM	FLLS	WALCOT	RNT	LTF	PAL	PW
13010500	JACKSON LAKE	0.0	0.0	0.0	0.0	0.0	0.0	0.0	0.0	0.0	0.0	0.0	0.0	0.0	0.0	0.0	0.0	0.0	0.0	0.0	0.0	0.0	0.0	0.0
13032450	PALISADES	0.0	0.0	0.0	0.0	0.0	0.0	0.0	0.0	0.0	0.0	0.0	0.0	0.0	0.0	0.0	0.0	0.0	0.0	0.0	0.0	0.0	0.0	0.0
13032510	P BYRD	0.0	0.0	0.0	0.0	0.0	0.0	0.0	0.0	0.0	0.0	0.0	0.0	0.0	0.0	0.0	0.0	0.0	0.0	0.0	0.0	0.0	0.0	0.0
13032515	BOY SCOUT PUMP	0.0	0.0	0.0	0.0	0.0	0.0	0.0	0.0	0.0	0.0	0.0	0.0	0.0	0.0	0.0	0.0	0.0	0.0	0.0	0.0	0.0	0.0	0.0
13032520	A ROSTAD	0.0	0.0	0.0	0.0	0.0	0.0	0.0	0.0	0.0	0.0	0.0	0.0	0.0	0.0	0.0	0.0	0.0	0.0	0.0	0.0	0.0	0.0	0.0
13032920	R ROSE	0.0	0.0	0.0	0.0	0.0	0.0	0.0	0.0	0.0	0.0	0.0	0.0	0.0	0.0	0.0	0.0	0.0	0.0	0.0	0.0	0.0	0.0	0.0
13033010	PALISADES CNL	0.0	0.0	0.0	0.0	0.0	0.0	0.0	0.0	0.0	0.0	0.0	0.0	0.0	0.0	0.0	0.0	0.0	0.0	0.0	0.0	0.0	0.0	0.0
13033643	J FLEMING	0.0	0.0	0.0	0.0	0.0	0.0	0.0	0.0	0.0	0.0	0.0	0.0	0.0	0.0	0.0	0.0	0.0	0.0	0.0	0.0	0.0	0.0	0.0
13033650	MERT OGDEN	0.0	0.0	0.0	0.0	0.0	0.0	0.0	0.0	0.0	0.0	0.0	0.0	0.0	0.0	0.0	0.0	0.0	0.0	0.0	0.0	0.0	0.0	0.0
13033660	LYNN DIXON	0.0	0.0	0.0	0.0	0.0	0.0	0.0	0.0	0.0	0.0	0.0	0.0	0.0	0.0	0.0	0.0	0.0	0.0	0.0	0.0	0.0	0.0	0.0
13033698	J CHICK	0.0	0.0	0.0	0.0	0.0	0.0	0.0	0.0	0.0	0.0	0.0	0.0	0.0	0.0	0.0	0.0	0.0	0.0	0.0	0.0	0.0	0.0	0.0
13034460	L JACOBSON	0.0	0.0	0.0	0.0	0.0	0.0	0.0	0.0	0.0	0.0	0.0	0.0	0.0	0.0	0.0	0.0	0.0	0.0	0.0	0.0	0.0	0.0	0.0
13037305	I SPAULDING	0.0	0.0	0.0	0.0	0.0	0.0	0.0	0.0	0.0	0.0	0.0	0.0	0.0	0.0	0.0	0.0	0.0	0.0	0.0	0.0	0.0	0.0	0.0
13037490	B FOSTER	0.0	0.0	0.0	0.0	0.0	0.0	0.0	0.0	0.0	0.0	0.0	0.0	0.0	0.0	0.0	0.0	0.0	0.0	0.0	0.0	0.0	0.0	0.0
13037505	ANDERSON (1A)	25620.3	8378.2	16778.6	0.0	0.0	463.5	0.0	0.0	0.0	0.0	0.0	0.0	0.0	0.0	0.0	0.0	0.0	0.0	0.0	0.0	0.0	0.0	0.0
13037510	M & M CATTLE	0.0	0.0	0.0	0.0	0.0	0.0	0.0	0.0	0.0	0.0	0.0	0.0	0.0	0.0	0.0	0.0	0.0	0.0	0.0	0.0	0.0	0.0	0.0
13037855	M NEWBY #1(2A)	0.0	0.0	0.0	0.0	0.0	0.0	0.0	0.0	0.0	0.0	0.0	0.0	0.0	0.0	0.0	0.0	0.0	0.0	0.0	0.0	0.0	0.0	0.0
13037860	M NEWBY #2(2B)	0.0	0.0	0.0	0.0	0.0	0.0	0.0	0.0	0.0	0.0	0.0	0.0	0.0	0.0	0.0	0.0	0.0	0.0	0.0	0.0	0.0	0.0	0.0
13037880	M NEWBY #3(2C)	0.0	0.0	0.0	0.0	0.0	0.0	0.0	0.0	0.0	0.0	0.0	0.0	0.0	0.0	0.0	0.0	0.0	0.0	0.0	0.0	0.0	0.0	0.0
13037975	EAGLE ROCK(1B)	0.0	0.0	0.0	0.0	0.0	0.0	0.0	0.0	0.0	0.0	0.0	0.0	0.0	0.0	0.0	0.0	0.0	0.0	0.0	0.0	0.0	0.0	0.0
13037980	FARMERS FRIEND	4341.7	1904.6	2437.1	0.0	0.0	0.0	0.0	0.0	0.0	0.0	0.0	0.0	0.0	0.0	0.0	0.0	0.0	0.0	0.0	0.0	0.0	0.0	0.0
13037985	ENTERPRIZE	19980.5	10715.1	9265.3	0.0	0.0	0.0	0.0	0.0	0.0	0.0	0.0	0.0	0.0	0.0	0.0	0.0	0.0	0.0	0.0	0.0	0.0	0.0	0.0
13037997	C HICKMAN	0.0	0.0	0.0	0.0	0.0	0.0	0.0	0.0	0.0	0.0	0.0	0.0	0.0	0.0	0.0	0.0	0.0	0.0	0.0	0.0	0.0	0.0	0.0
13038025	BUTLER ISLAND	270.5	0.0	45.9	0.0	0.0	224.5	0.0	0.0	0.0	0.0	0.0	0.0	0.0	0.0	0.0	0.0	0.0	0.0	0.0	0.0	0.0	0.0	0.0
13038030	ROSS AND RAND	0.0	0.0	0.0	0.0	0.0	0.0	0.0	0.0	0.0	0.0	0.0	0.0	0.0	0.0	0.0	0.0	0.0	0.0	0.0	0.0	0.0	0.0	0.0
13038050	STEELE	0.0	0.0	0.0	0.0	0.0	0.0	0.0	0.0	0.0	0.0	0.0	0.0	0.0	0.0	0.0	0.0	0.0	0.0	0.0	0.0	0.0	0.0	0.0
13038055	HARRISON	25496.7	11373.1	14123.5	0.0	0.0	0.0	0.0	0.0	0.0	0.0	0.0	0.0	0.0	0.0	0.0	0.0	0.0	0.0	0.0	0.0	0.0	0.0	0.0
13038065	CHENEY	0.0	0.0	0.0	0.0	0.0	0.0	0.0	0.0	0.0	0.0	0.0	0.0	0.0	0.0	0.0	0.0	0.0	0.0	0.0	0.0	0.0	0.0	0.0
13038075	G SCOTT #1(3A)	0.0	0.0	0.0	0.0	0.0	0.0	0.0	0.0	0.0	0.0	0.0	0.0	0.0	0.0	0.0	0.0	0.0	0.0	0.0	0.0	0.0	0.0	0.0
13038079	J BROWN	0.0	0.0	0.0	0.0	0.0	0.0	0.0	0.0	0.0	0.0	0.0	0.0	0.0	0.0	0.0	0.0	0.0	0.0	0.0	0.0	0.0	0.0	0.0
13038081	G SCOTT #2(3B)	0.0	0.0	0.0	0.0	0.0	0.0	0.0	0.0	0.0	0.0	0.0	0.0	0.0	0.0	0.0	0.0	0.0	0.0	0.0	0.0	0.0	0.0	0.0
13038084	SUBDIV PUMP	0.0	0.0	0.0	0.0	0.0	0.0	0.0	0.0	0.0	0.0	0.0	0.0	0.0	0.0	0.0	0.0	0.0	0.0	0.0	0.0	0.0	0.0	0.0
13038085	RUDY	4884.9	3361.6	1523.4	0.0	0.0	0.0	0.0	0.0	0.0	0.0	0.0	0.0	0.0	0.0	0.0	0.0	0.0	0.0	0.0	0.0	0.0	0.0	0.0
13038090	LOWDER SLOUGH	1542.0	990.4	551.6	0.0	0.0	0.0	0.0	0.0	0.0	0.0	0.0	0.0	0.0	0.0	0.0	0.0	0.0	0.0	0.0	0.0	0.0	0.0	0.0
13038098	KITE & NORD	0.0	0.0	0.0	0.0	0.0	0.0	0.0	0.0	0.0	0.0	0.0	0.0	0.0	0.0	0.0	0.0	0.0	0.0	0.0	0.0	0.0	0.0	0.0
13038110	BURGESS (4A)	18924.6	10097.1	8827.5	0.0	0.0	0.0	0.0	0.0	0.0	0.0	0.0	0.0	0.0	0.0	0.0	0.0	0.0	0.0	0.0	0.0	0.0	0.0	0.0
13038113	M H HILL	0.0	0.0	0.0	0.0	0.0	0.0	0.0	0.0	0.0	0.0	0.0	0.0	0.0	0.0	0.0	0.0	0.0	0.0	0.0	0.0	0.0	0.0	0.0
13038115	CLARK & ED(5A)	251.7	0.0	128.6	0.0	0.0	123.1	0.0	0.0	0.0	0.0	0.0	0.0	0.0	0.0	0.0	0.0	0.0	0.0	0.0	0.0	0.0	0.0	0.0
13038145	CROFT	0.0	0.0	0.0	0.0	0.0	0.0	0.0	0.0	0.0	0.0	0.0	0.0	0.0	0.0	0.0	0.0	0.0	0.0	0.0	0.0	0.0	0.0	0.0
13038147	J EDWARDS (5D)	0.0	0.0	0.0	0.0	0.0	0.0	0.0	0.0	0.0	0.0	0.0	0.0	0.0	0.0	0.0	0.0	0.0	0.0	0.0	0.0	0.0	0.0	0.0
13038148	G HOLMAN	0.0	0.0	0.0	0.0	0.0	0.0	0.0	0.0	0.0	0.0	0.0	0.0	0.0	0.0	0.0	0.0	0.0	0.0	0.0	0.0	0.0	0.0	0.0
13038149	G MUMA	0.0	0.0	0.0	0.0	0.0	0.0	0.0	0.0	0.0	0.0	0.0	0.0	0.0	0.0	0.0	0.0	0.0	0.0	0.0	0.0	0.0	0.0	0.0

2019 WATER DISTRICT 1 RESERVOIR CARRYOVER STORAGE BY USER (ACRE-FEET)

IRWIN TO LORENZO

NUMBER	USER	CARRYOVER	JACKSON	PALISDS	PAL	USR	PAL	WWS	HNRY5	L	ISL	PRK	GRSSY	L	RIRIE	AM	WWS	AM	FLLS	WALCOT	RNT	LTF	PAL	PW
13038150	EAST LABELLE	260.6	0.0	0.0	0.0	260.6	0.0	0.0	0.0	0.0	0.0	0.0	0.0	0.0	0.0	0.0	0.0	0.0	0.0	0.0	0.0	0.0	0.0	0.0
13038151	B GROVER (5B)	0.0	0.0	0.0	0.0	0.0	0.0	0.0	0.0	0.0	0.0	0.0	0.0	0.0	0.0	0.0	0.0	0.0	0.0	0.0	0.0	0.0	0.0	0.0
13038180	RIGBY	3964.7	0.0	3964.7	0.0	0.0	0.0	0.0	0.0	0.0	0.0	0.0	0.0	0.0	0.0	0.0	0.0	0.0	0.0	0.0	0.0	0.0	0.0	0.0
13038183	K FOSTER (5C)	0.0	0.0	0.0	0.0	0.0	0.0	0.0	0.0	0.0	0.0	0.0	0.0	0.0	0.0	0.0	0.0	0.0	0.0	0.0	0.0	0.0	0.0	0.0
13038201	WHITE ISLAND	0.0	0.0	0.0	0.0	0.0	0.0	0.0	0.0	0.0	0.0	0.0	0.0	0.0	0.0	0.0	0.0	0.0	0.0	0.0	0.0	0.0	0.0	0.0
13038204	DILTS LAT (6B)	0.0	0.0	0.0	0.0	0.0	0.0	0.0	0.0	0.0	0.0	0.0	0.0	0.0	0.0	0.0	0.0	0.0	0.0	0.0	0.0	0.0	0.0	0.0
13038205	DILTS (6A)	1024.9	486.6	538.3	0.0	0.0	0.0	0.0	0.0	0.0	0.0	0.0	0.0	0.0	0.0	0.0	0.0	0.0	0.0	0.0	0.0	0.0	0.0	0.0
13038210	ISLAND (30A)	2336.2	0.0	2336.2	0.0	0.0	0.0	0.0	0.0	0.0	0.0	0.0	0.0	0.0	0.0	0.0	0.0	0.0	0.0	0.0	0.0	0.0	0.0	0.0
13038225	W LBL&LG I(7A)	4181.0	0.0	4181.0	0.0	0.0	0.0	0.0	0.0	0.0	0.0	0.0	0.0	0.0	0.0	0.0	0.0	0.0	0.0	0.0	0.0	0.0	0.0	0.0
13038305	PARKS & LEWSVL	824.3	0.0	824.3	0.0	0.0	0.0	0.0	0.0	0.0	0.0	0.0	0.0	0.0	0.0	0.0	0.0	0.0	0.0	0.0	0.0	0.0	0.0	0.0
13038315	NORTH RIGBY	746.9	0.0	606.5	0.0	140.5	0.0	0.0	0.0	0.0	0.0	0.0	0.0	0.0	0.0	0.0	0.0	0.0	0.0	0.0	0.0	0.0	0.0	0.0
13038340	WHITE DTCH(7B)	0.0	0.0	0.0	0.0	0.0	0.0	0.0	0.0	0.0	0.0	0.0	0.0	0.0	0.0	0.0	0.0	0.0	0.0	0.0	0.0	0.0	0.0	0.0
13038352	D PHILLIPS	0.0	0.0	0.0	0.0	0.0	0.0	0.0	0.0	0.0	0.0	0.0	0.0	0.0	0.0	0.0	0.0	0.0	0.0	0.0	0.0	0.0	0.0	0.0
13038356	VON BARON	0.0	0.0	0.0	0.0	0.0	0.0	0.0	0.0	0.0	0.0	0.0	0.0	0.0	0.0	0.0	0.0	0.0	0.0	0.0	0.0	0.0	0.0	0.0
13038360	BRAMWELL (8A)	0.0	0.0	0.0	0.0	0.0	0.0	0.0	0.0	0.0	0.0	0.0	0.0	0.0	0.0	0.0	0.0	0.0	0.0	0.0	0.0	0.0	0.0	0.0
13038362	ELLIS (30B)	0.0	0.0	0.0	0.0	0.0	0.0	0.0	0.0	0.0	0.0	0.0	0.0	0.0	0.0	0.0	0.0	0.0	0.0	0.0	0.0	0.0	0.0	0.0
13038365	FRESH PAC (8B)	0.0	0.0	0.0	0.0	0.0	0.0	0.0	0.0	0.0	0.0	0.0	0.0	0.0	0.0	0.0	0.0	0.0	0.0	0.0	0.0	0.0	0.0	0.0
13038371	J T JONES	0.0	0.0	0.0	0.0	0.0	0.0	0.0	0.0	0.0	0.0	0.0	0.0	0.0	0.0	0.0	0.0	0.0	0.0	0.0	0.0	0.0	0.0	0.0
13038372	C JONES	0.0	0.0	0.0	0.0	0.0	0.0	0.0	0.0	0.0	0.0	0.0	0.0	0.0	0.0	0.0	0.0	0.0	0.0	0.0	0.0	0.0	0.0	0.0
13038375	A ZOHNER (7D)	0.0	0.0	0.0	0.0	0.0	0.0	0.0	0.0	0.0	0.0	0.0	0.0	0.0	0.0	0.0	0.0	0.0	0.0	0.0	0.0	0.0	0.0	0.0
13038382	W DABELL (7E)	0.0	0.0	0.0	0.0	0.0	0.0	0.0	0.0	0.0	0.0	0.0	0.0	0.0	0.0	0.0	0.0	0.0	0.0	0.0	0.0	0.0	0.0	0.0
13038384	D STOKER (7C)	0.0	0.0	0.0	0.0	0.0	0.0	0.0	0.0	0.0	0.0	0.0	0.0	0.0	0.0	0.0	0.0	0.0	0.0	0.0	0.0	0.0	0.0	0.0
13038385	SKAAR PUMP	0.0	0.0	0.0	0.0	0.0	0.0	0.0	0.0	0.0	0.0	0.0	0.0	0.0	0.0	0.0	0.0	0.0	0.0	0.0	0.0	0.0	0.0	0.0
13038386	J N ERICKSON	0.0	0.0	0.0	0.0	0.0	0.0	0.0	0.0	0.0	0.0	0.0	0.0	0.0	0.0	0.0	0.0	0.0	0.0	0.0	0.0	0.0	0.0	0.0
13038388	MATTSON-CRAIG	1037.6	0.0	1037.6	0.0	0.0	0.0	0.0	0.0	0.0	0.0	0.0	0.0	0.0	0.0	0.0	0.0	0.0	0.0	0.0	0.0	0.0	0.0	0.0
13038392	SUNNYDELL(29A)	4003.4	3809.1	194.3	0.0	0.0	0.0	0.0	0.0	0.0	0.0	0.0	0.0	0.0	0.0	0.0	0.0	0.0	0.0	0.0	0.0	0.0	0.0	0.0
13038393	B COVINGTON	0.0	0.0	0.0	0.0	0.0	0.0	0.0	0.0	0.0	0.0	0.0	0.0	0.0	0.0	0.0	0.0	0.0	0.0	0.0	0.0	0.0	0.0	0.0
13038405	T PARKINSON	0.0	0.0	0.0	0.0	0.0	0.0	0.0	0.0	0.0	0.0	0.0	0.0	0.0	0.0	0.0	0.0	0.0	0.0	0.0	0.0	0.0	0.0	0.0
13038410	R GROVER	0.0	0.0	0.0	0.0	0.0	0.0	0.0	0.0	0.0	0.0	0.0	0.0	0.0	0.0	0.0	0.0	0.0	0.0	0.0	0.0	0.0	0.0	0.0
13038415	BYBEE PMP(29B)	0.0	0.0	0.0	0.0	0.0	0.0	0.0	0.0	0.0	0.0	0.0	0.0	0.0	0.0	0.0	0.0	0.0	0.0	0.0	0.0	0.0	0.0	0.0
13038417	D CHENEY	0.0	0.0	0.0	0.0	0.0	0.0	0.0	0.0	0.0	0.0	0.0	0.0	0.0	0.0	0.0	0.0	0.0	0.0	0.0	0.0	0.0	0.0	0.0
13038422	L ROBINSON	0.0	0.0	0.0	0.0	0.0	0.0	0.0	0.0	0.0	0.0	0.0	0.0	0.0	0.0	0.0	0.0	0.0	0.0	0.0	0.0	0.0	0.0	0.0
13038426	LENROOT	7430.2	4984.3	2446.0	0.0	0.0	0.0	0.0	0.0	0.0	0.0	0.0	0.0	0.0	0.0	0.0	0.0	0.0	0.0	0.0	0.0	0.0	0.0	0.0
13038428	R BURNS	0.0	0.0	0.0	0.0	0.0	0.0	0.0	0.0	0.0	0.0	0.0	0.0	0.0	0.0	0.0	0.0	0.0	0.0	0.0	0.0	0.0	0.0	0.0
13038431	REID	4624.0	1401.8	1121.0	0.0	1773.4	0.0	0.0	0.0	0.0	0.0	0.0	0.0	0.0	0.0	0.0	0.0	327.7	0.0	0.0	0.0	0.0	0.0	0.0
13038434	TEXAS & LIBRTY	4318.7	0.0	1304.8	0.0	3013.9	0.0	0.0	0.0	0.0	0.0	0.0	0.0	0.0	0.0	0.0	0.0	0.0	0.0	0.0	0.0	0.0	0.0	0.0
13038435	BANNOCK JIM	0.0	0.0	0.0	0.0	0.0	0.0	0.0	0.0	0.0	0.0	0.0	0.0	0.0	0.0	0.0	0.0	0.0	0.0	0.0	0.0	0.0	0.0	0.0
13038436	HILL PETTINGER	0.0	0.0	0.0	0.0	0.0	0.0	0.0	0.0	0.0	0.0	0.0	0.0	0.0	0.0	0.0	0.0	0.0	0.0	0.0	0.0	0.0	0.0	0.0
13038437	NELSON COREY	0.0	0.0	0.0	0.0	0.0	0.0	0.0	0.0	0.0	0.0	0.0	0.0	0.0	0.0	0.0	0.0	0.0	0.0	0.0	0.0	0.0	0.0	0.0
13038438	L HILL	0.0	0.0	0.0	0.0	0.0	0.0	0.0	0.0	0.0	0.0	0.0	0.0	0.0	0.0	0.0	0.0	0.0	0.0	0.0	0.0	0.0	0.0	0.0
	TOTAL	136065.4	57501.9	72236.4	0.0	5999.5	0.0	0.0	0.0	0.0	0.0	0.0	0.0	0.0	0.0	0.0	0.0	327.7	0.0	0.0	0.0	0.0	0.0	0.0



2019 WATER DISTRICT 1 RESERVOIR CARRYOVER STORAGE BY USER (ACRE-FEET)

LORENZO TO BLACKFOOT

NUMBER	USER	CARRYOVER	JACKSON	PALISDS	PAL	USR	PAL	WWS	HNRYS	L	ISL	PRK	GRSSY	L	RIRIE	AM	WWS	AM	FLLS	WALCOT	RNT	LTF	PAL	PW
13056501	BEAVER DICK	80.3	0.0	0.0	0.0	0.0	0.0	0.0	0.0	0.0	80.3	0.0	0.0	0.0	0.0	0.0	0.0	0.0	0.0	0.0	0.0	0.0	0.0	0.0
13057012	L HARTERT (20B)	0.0	0.0	0.0	0.0	0.0	0.0	0.0	0.0	0.0	0.0	0.0	0.0	0.0	0.0	0.0	0.0	0.0	0.0	0.0	0.0	0.0	0.0	0.0
13057013	GUNDERSON (20C)	0.0	0.0	0.0	0.0	0.0	0.0	0.0	0.0	0.0	0.0	0.0	0.0	0.0	0.0	0.0	0.0	0.0	0.0	0.0	0.0	0.0	0.0	0.0
13057014	MILR-BARN (20D)	0.0	0.0	0.0	0.0	0.0	0.0	0.0	0.0	0.0	0.0	0.0	0.0	0.0	0.0	0.0	0.0	0.0	0.0	0.0	0.0	0.0	0.0	0.0
13057021	BTTE SLGH (20E)	0.0	0.0	0.0	0.0	0.0	0.0	0.0	0.0	0.0	0.0	0.0	0.0	0.0	0.0	0.0	0.0	0.0	0.0	0.0	0.0	0.0	0.0	0.0
13057025	BTTE-MKTL (20A)	36335.2	2566.4	33768.6	0.0	0.2	0.0	0.0	0.0	0.0	0.0	0.0	0.0	0.0	0.0	0.0	0.0	0.0	0.0	0.0	0.0	0.0	0.0	0.0
13057030	BEAR TRAP	0.0	0.0	0.0	0.0	0.0	0.0	0.0	0.0	0.0	0.0	0.0	0.0	0.0	0.0	0.0	0.0	0.0	0.0	0.0	0.0	0.0	0.0	0.0
13057038	WALKER FARMS	0.0	0.0	0.0	0.0	0.0	0.0	0.0	0.0	0.0	0.0	0.0	0.0	0.0	0.0	0.0	0.0	0.0	0.0	0.0	0.0	0.0	0.0	0.0
13057046	M TOMCHAK	0.0	0.0	0.0	0.0	0.0	0.0	0.0	0.0	0.0	0.0	0.0	0.0	0.0	0.0	0.0	0.0	0.0	0.0	0.0	0.0	0.0	0.0	0.0
13057090	A WILDE PUMP	0.0	0.0	0.0	0.0	0.0	0.0	0.0	0.0	0.0	0.0	0.0	0.0	0.0	0.0	0.0	0.0	0.0	0.0	0.0	0.0	0.0	0.0	0.0
13057091	K ALBERTSON	0.0	0.0	0.0	0.0	0.0	0.0	0.0	0.0	0.0	0.0	0.0	0.0	0.0	0.0	0.0	0.0	0.0	0.0	0.0	0.0	0.0	0.0	0.0
13057097	N FULLMER	0.0	0.0	0.0	0.0	0.0	0.0	0.0	0.0	0.0	0.0	0.0	0.0	0.0	0.0	0.0	0.0	0.0	0.0	0.0	0.0	0.0	0.0	0.0
13057105	D BOYCE	0.0	0.0	0.0	0.0	0.0	0.0	0.0	0.0	0.0	0.0	0.0	0.0	0.0	0.0	0.0	0.0	0.0	0.0	0.0	0.0	0.0	0.0	0.0
13057106	B TOMCHAK #1	0.0	0.0	0.0	0.0	0.0	0.0	0.0	0.0	0.0	0.0	0.0	0.0	0.0	0.0	0.0	0.0	0.0	0.0	0.0	0.0	0.0	0.0	0.0
13057107	C BOYCE	0.0	0.0	0.0	0.0	0.0	0.0	0.0	0.0	0.0	0.0	0.0	0.0	0.0	0.0	0.0	0.0	0.0	0.0	0.0	0.0	0.0	0.0	0.0
13057108	B TOMCHAK #3	0.0	0.0	0.0	0.0	0.0	0.0	0.0	0.0	0.0	0.0	0.0	0.0	0.0	0.0	0.0	0.0	0.0	0.0	0.0	0.0	0.0	0.0	0.0
13057114	STIENKE-MURDOC	0.0	0.0	0.0	0.0	0.0	0.0	0.0	0.0	0.0	0.0	0.0	0.0	0.0	0.0	0.0	0.0	0.0	0.0	0.0	0.0	0.0	0.0	0.0
13057115	L CARLSON N(4B)	0.0	0.0	0.0	0.0	0.0	0.0	0.0	0.0	0.0	0.0	0.0	0.0	0.0	0.0	0.0	0.0	0.0	0.0	0.0	0.0	0.0	0.0	0.0
13057116	B TOMCHAK #2	0.0	0.0	0.0	0.0	0.0	0.0	0.0	0.0	0.0	0.0	0.0	0.0	0.0	0.0	0.0	0.0	0.0	0.0	0.0	0.0	0.0	0.0	0.0
13057117	L CARLSON S(4C)	0.0	0.0	0.0	0.0	0.0	0.0	0.0	0.0	0.0	0.0	0.0	0.0	0.0	0.0	0.0	0.0	0.0	0.0	0.0	0.0	0.0	0.0	0.0
13057118	H BROWN	0.0	0.0	0.0	0.0	0.0	0.0	0.0	0.0	0.0	0.0	0.0	0.0	0.0	0.0	0.0	0.0	0.0	0.0	0.0	0.0	0.0	0.0	0.0
13057119	OSGOOD GR PMP	0.0	0.0	0.0	0.0	0.0	0.0	0.0	0.0	0.0	0.0	0.0	0.0	0.0	0.0	0.0	0.0	0.0	0.0	0.0	0.0	0.0	0.0	0.0
13057120	KINGSTON NTH	0.0	0.0	0.0	0.0	0.0	0.0	0.0	0.0	0.0	0.0	0.0	0.0	0.0	0.0	0.0	0.0	0.0	0.0	0.0	0.0	0.0	0.0	0.0
13057121	G OFFUT (4D)	0.0	0.0	0.0	0.0	0.0	0.0	0.0	0.0	0.0	0.0	0.0	0.0	0.0	0.0	0.0	0.0	0.0	0.0	0.0	0.0	0.0	0.0	0.0
13057122	KINGSTON STH	0.0	0.0	0.0	0.0	0.0	0.0	0.0	0.0	0.0	0.0	0.0	0.0	0.0	0.0	0.0	0.0	0.0	0.0	0.0	0.0	0.0	0.0	0.0
13057123	BEAR ISL NORTH	109.4	52.4	0.0	0.0	0.0	0.0	0.0	0.0	0.0	0.0	0.0	0.0	0.0	0.0	0.0	0.0	0.0	57.0	0.0	0.0	0.0	0.0	0.0
13057124	BEAR ISL WEST	93.6	52.4	0.0	0.0	0.0	0.0	0.0	0.0	0.0	0.0	0.0	0.0	0.0	0.0	0.0	0.0	0.0	41.3	0.0	0.0	0.0	0.0	0.0
13057125	OSGOOD	7955.1	7400.2	0.0	0.0	0.0	0.0	0.0	0.0	0.0	0.0	0.0	0.0	0.0	0.0	0.0	0.0	0.0	554.9	0.0	0.0	0.0	0.0	0.0
13057126	CLEMENTS	255.4	186.6	0.0	0.0	0.0	0.0	0.0	0.0	0.0	0.0	0.0	0.0	0.0	0.0	0.0	0.0	0.0	68.8	0.0	0.0	0.0	0.0	0.0
13057130	KENNEDY	190.5	190.5	0.0	0.0	0.0	0.0	0.0	0.0	0.0	0.0	0.0	0.0	0.0	0.0	0.0	0.0	0.0	0.0	0.0	0.0	0.0	0.0	0.0
13057135	GREAT WST (21A)	54966.5	21441.7	26123.6	0.0	7401.3	0.0	0.0	0.0	0.0	0.0	0.0	0.0	0.0	0.0	0.0	0.0	0.0	0.0	0.0	0.0	0.0	0.0	0.0
13057140	L HANSEN E(4E)	0.0	0.0	0.0	0.0	0.0	0.0	0.0	0.0	0.0	0.0	0.0	0.0	0.0	0.0	0.0	0.0	0.0	0.0	0.0	0.0	0.0	0.0	0.0
13057141	A ZOHNER	0.0	0.0	0.0	0.0	0.0	0.0	0.0	0.0	0.0	0.0	0.0	0.0	0.0	0.0	0.0	0.0	0.0	0.0	0.0	0.0	0.0	0.0	0.0
13057142	V CENELL	0.0	0.0	0.0	0.0	0.0	0.0	0.0	0.0	0.0	0.0	0.0	0.0	0.0	0.0	0.0	0.0	0.0	0.0	0.0	0.0	0.0	0.0	0.0
13057143	M BOAM (4F)	0.0	0.0	0.0	0.0	0.0	0.0	0.0	0.0	0.0	0.0	0.0	0.0	0.0	0.0	0.0	0.0	0.0	0.0	0.0	0.0	0.0	0.0	0.0
13057144	R MACKAY (4G)	0.0	0.0	0.0	0.0	0.0	0.0	0.0	0.0	0.0	0.0	0.0	0.0	0.0	0.0	0.0	0.0	0.0	0.0	0.0	0.0	0.0	0.0	0.0
13057145	IDAHO (33A)	74572.6	12598.7	42047.6	0.0	11982.1	0.0	0.0	0.0	0.0	0.0	0.0	0.0	0.0	0.0	0.0	0.0	0.0	7944.1	0.0	0.0	0.0	0.0	0.0
13057146	MORTMER P (33B)	0.0	0.0	0.0	0.0	0.0	0.0	0.0	0.0	0.0	0.0	0.0	0.0	0.0	0.0	0.0	0.0	0.0	0.0	0.0	0.0	0.0	0.0	0.0
13057250	PORTER (21B)	0.0	0.0	0.0	0.0	0.0	0.0	0.0	0.0	0.0	0.0	0.0	0.0	0.0	0.0	0.0	0.0	0.0	0.0	0.0	0.0	0.0	0.0	0.0

2019 WATER DISTRICT 1 RESERVOIR CARRYOVER STORAGE BY USER (ACRE-FEET)

LORENZO TO BLACKFOOT

NUMBER	USER	CARRYOVER	JACKSON	PALISDS	PAL	USR	PAL	WWS	HNRYS	L	ISL	PRK	GRSSY	L	RIRIE	AM	WWS	AM	FLLS	WALCOT	RNT	LTF	PAL	PW
13059050	IDAHO FLS POWR	0.0	0.0	0.0	0.0	0.0	0.0	0.0	0.0	0.0	0.0	0.0	0.0	0.0	0.0	0.0	0.0	0.0	0.0	0.0	0.0	0.0	0.0	0.0
13059490	IF MONROC LYON	0.0	0.0	0.0	0.0	0.0	0.0	0.0	0.0	0.0	0.0	0.0	0.0	0.0	0.0	0.0	0.0	0.0	0.0	0.0	0.0	0.0	0.0	0.0
13059505	WOODVILLE (22A)	10214.6	3324.4	4511.7	0.0	1001.6	0.0	0.0	0.0	0.0	0.0	0.0	0.0	0.0	0.0	0.0	1376.9	0.0	0.0	0.0	0.0	0.0	0.0	0.0
13059510	WDVL PMP1 (22B)	0.0	0.0	0.0	0.0	0.0	0.0	0.0	0.0	0.0	0.0	0.0	0.0	0.0	0.0	0.0	0.0	0.0	0.0	0.0	0.0	0.0	0.0	0.0
13059515	WDVL PMP2 (22C)	0.0	0.0	0.0	0.0	0.0	0.0	0.0	0.0	0.0	0.0	0.0	0.0	0.0	0.0	0.0	0.0	0.0	0.0	0.0	0.0	0.0	0.0	0.0
13059520	WDVL SIPH (22D)	0.0	0.0	0.0	0.0	0.0	0.0	0.0	0.0	0.0	0.0	0.0	0.0	0.0	0.0	0.0	0.0	0.0	0.0	0.0	0.0	0.0	0.0	0.0
13059523	GEM LAKE WILDL	0.0	0.0	0.0	0.0	0.0	0.0	0.0	0.0	0.0	0.0	0.0	0.0	0.0	0.0	0.0	0.0	0.0	0.0	0.0	0.0	0.0	0.0	0.0
13059525	SNKE R VY (23A)	54724.5	28782.8	25360.9	0.0	580.8	0.0	0.0	0.0	0.0	0.0	0.0	0.0	0.0	0.0	0.0	0.0	0.0	0.0	0.0	0.0	0.0	0.0	0.0
13060050	A CORBETT	0.0	0.0	0.0	0.0	0.0	0.0	0.0	0.0	0.0	0.0	0.0	0.0	0.0	0.0	0.0	0.0	0.0	0.0	0.0	0.0	0.0	0.0	0.0
13060055	P HILL (23B)	0.0	0.0	0.0	0.0	0.0	0.0	0.0	0.0	0.0	0.0	0.0	0.0	0.0	0.0	0.0	0.0	0.0	0.0	0.0	0.0	0.0	0.0	0.0
13060500	RESERV MITIG	0.0	0.0	0.0	0.0	0.0	0.0	0.0	0.0	0.0	0.0	0.0	0.0	0.0	0.0	0.0	0.0	0.0	0.0	0.0	0.0	0.0	0.0	0.0
13060501	RESERVATION	0.0	0.0	0.0	0.0	0.0	0.0	0.0	0.0	0.0	0.0	0.0	0.0	0.0	0.0	0.0	0.0	0.0	0.0	0.0	0.0	0.0	0.0	0.0
13060505	OXBOW PUMP	0.0	0.0	0.0	0.0	0.0	0.0	0.0	0.0	0.0	0.0	0.0	0.0	0.0	0.0	0.0	0.0	0.0	0.0	0.0	0.0	0.0	0.0	0.0
13061430	BLACKFOOT	22105.4	7018.3	0.0	0.0	3721.4	0.0	0.0	0.0	0.0	0.0	0.0	0.0	0.0	0.0	0.0	11365.6	0.0	0.0	0.0	0.0	0.0	0.0	0.0
13061520	NEW LAVSD (24A)	9188.7	0.0	8793.6	0.0	395.0	0.0	0.0	0.0	0.0	0.0	0.0	0.0	0.0	0.0	0.0	0.0	0.0	0.0	0.0	0.0	0.0	0.0	0.0
13061521	ADAMS STH (25B)	0.0	0.0	0.0	0.0	0.0	0.0	0.0	0.0	0.0	0.0	0.0	0.0	0.0	0.0	0.0	0.0	0.0	0.0	0.0	0.0	0.0	0.0	0.0
13061523	ADAMS NTH (25C)	0.0	0.0	0.0	0.0	0.0	0.0	0.0	0.0	0.0	0.0	0.0	0.0	0.0	0.0	0.0	0.0	0.0	0.0	0.0	0.0	0.0	0.0	0.0
13061525	PEOPLES (25A)	50395.3	19393.3	26151.1	0.0	4850.9	0.0	0.0	0.0	0.0	0.0	0.0	0.0	0.0	0.0	0.0	0.0	0.0	0.0	0.0	0.0	0.0	0.0	0.0
13061610	ABERDEEN	174163.6	67329.5	106834.1	0.0	0.0	0.0	0.0	0.0	0.0	0.0	0.0	0.0	0.0	0.0	0.0	0.0	0.0	0.0	0.0	0.0	0.0	0.0	0.0
13061625	SWID	0.0	0.0	0.0	0.0	0.0	0.0	0.0	0.0	0.0	0.0	0.0	0.0	0.0	0.0	0.0	0.0	0.0	0.0	0.0	0.0	0.0	0.0	0.0
13061650	CORBETT	9060.6	1867.4	3785.8	0.0	2003.1	0.0	0.0	0.0	0.0	0.0	0.0	0.0	0.0	0.0	0.0	1404.3	0.0	0.0	0.0	0.0	0.0	0.0	0.0
13061670	NIELSON-HANSEN	0.0	0.0	0.0	0.0	0.0	0.0	0.0	0.0	0.0	0.0	0.0	0.0	0.0	0.0	0.0	0.0	0.0	0.0	0.0	0.0	0.0	0.0	0.0
13061677	R LAMBERT (26B)	0.0	0.0	0.0	0.0	0.0	0.0	0.0	0.0	0.0	0.0	0.0	0.0	0.0	0.0	0.0	0.0	0.0	0.0	0.0	0.0	0.0	0.0	0.0
13061685	LAVSD PMPS (24B)	0.0	0.0	0.0	0.0	0.0	0.0	0.0	0.0	0.0	0.0	0.0	0.0	0.0	0.0	0.0	0.0	0.0	0.0	0.0	0.0	0.0	0.0	0.0
13061705	RIVERSIDE (26A)	1255.2	0.0	294.0	0.0	961.2	0.0	0.0	0.0	0.0	0.0	0.0	0.0	0.0	0.0	0.0	0.0	0.0	0.0	0.0	0.0	0.0	0.0	0.0
13061995	DANSKIN	2108.7	0.0	156.2	0.0	1952.4	0.0	0.0	0.0	0.0	0.0	0.0	0.0	0.0	0.0	0.0	0.0	0.0	0.0	0.0	0.0	0.0	0.0	0.0
13062050	TREGO	2044.7	721.8	1322.9	0.0	0.0	0.0	0.0	0.0	0.0	0.0	0.0	0.0	0.0	0.0	0.0	0.0	0.0	0.0	0.0	0.0	0.0	0.0	0.0
13062051	JENSEN GROVE	0.0	0.0	0.0	0.0	0.0	0.0	0.0	0.0	0.0	0.0	0.0	0.0	0.0	0.0	0.0	0.0	0.0	0.0	0.0	0.0	0.0	0.0	0.0
13062503	WEARYRICK	417.8	0.0	18.4	0.0	399.4	0.0	0.0	0.0	0.0	0.0	0.0	0.0	0.0	0.0	0.0	0.0	0.0	0.0	0.0	0.0	0.0	0.0	0.0
13062504	WADSWORTH (32A)	0.0	0.0	0.0	0.0	0.0	0.0	0.0	0.0	0.0	0.0	0.0	0.0	0.0	0.0	0.0	0.0	0.0	0.0	0.0	0.0	0.0	0.0	0.0
13062505	WADSWORTH (32B)	0.0	0.0	0.0	0.0	0.0	0.0	0.0	0.0	0.0	0.0	0.0	0.0	0.0	0.0	0.0	0.0	0.0	0.0	0.0	0.0	0.0	0.0	0.0
13062506	WATSON	1776.2	0.0	1012.6	0.0	763.6	0.0	0.0	0.0	0.0	0.0	0.0	0.0	0.0	0.0	0.0	0.0	0.0	0.0	0.0	0.0	0.0	0.0	0.0
13062507	PARSONS	913.4	0.0	788.4	0.0	125.0	0.0	0.0	0.0	0.0	0.0	0.0	0.0	0.0	0.0	0.0	0.0	0.0	0.0	0.0	0.0	0.0	0.0	0.0
TOTAL		512927.1	172926.5	280969.4	0.0	36138.1	0.0	80.3	0.0	0.0	0.0	0.0	0.0	0.0	0.0	0.0	22812.9	0.0	0.0	0.0	0.0	0.0	0.0	0.0

2019 WATER DISTRICT 1 RESERVOIR CARRYOVER STORAGE BY USER (ACRE-FEET)

BLACKFOOT TO MILNER

NUMBER	USER	CARRYOVER	JACKSON	PALISDS	PAL	USR	PAL	WWS	HNRYS	L	ISL	PRK	GRSSY	L	RIRIE	AM	WWS	AM	FLLS	WALCOT	RNT	LTF	PAL	PW
13075900	FT HALL MICHAU	56873.2	0.0	56873.2	0.0	0.0	0.0	0.0	0.0	0.0	0.0	0.0	0.0	0.0	0.0	0.0	0.0	0.0	0.0	0.0	0.0	0.0	0.0	0.0
13076400	FALLS IRRIGATI	35612.2	0.0	35612.2	0.0	0.0	0.0	0.0	0.0	0.0	0.0	0.0	0.0	0.0	0.0	0.0	0.0	0.0	0.0	0.0	0.0	0.0	0.0	0.0
13076500	AMERICAN FALLS	0.0	0.0	0.0	0.0	0.0	0.0	0.0	0.0	0.0	0.0	0.0	0.0	0.0	0.0	0.0	0.0	0.0	0.0	0.0	0.0	0.0	0.0	0.0
13076751	AMERICAN F LTF	0.0	0.0	0.0	0.0	0.0	0.0	0.0	0.0	0.0	0.0	0.0	0.0	0.0	0.0	0.0	0.0	0.0	0.0	0.0	0.0	0.0	0.0	0.0
13077652	M OSBORN	0.0	0.0	0.0	0.0	0.0	0.0	0.0	0.0	0.0	0.0	0.0	0.0	0.0	0.0	0.0	0.0	0.0	0.0	0.0	0.0	0.0	0.0	0.0
13077755	CALL FARMS	0.0	0.0	0.0	0.0	0.0	0.0	0.0	0.0	0.0	0.0	0.0	0.0	0.0	0.0	0.0	0.0	0.0	0.0	0.0	0.0	0.0	0.0	0.0
13077775	R EVANS	0.0	0.0	0.0	0.0	0.0	0.0	0.0	0.0	0.0	0.0	0.0	0.0	0.0	0.0	0.0	0.0	0.0	0.0	0.0	0.0	0.0	0.0	0.0
13080000	MINIDKA N(27A)	203433.8	177153.7	26280.1	0.0	0.0	0.0	0.0	0.0	0.0	0.0	0.0	0.0	0.0	0.0	0.0	0.0	0.0	0.0	0.0	0.0	0.0	0.0	0.0
13080500	MINIDKA S(27B)	113278.3	0.0	33564.6	0.0	2455.2	0.0	0.0	0.0	0.0	0.0	0.0	0.0	0.0	0.0	0.0	77258.5	0.0	0.0	0.0	0.0	0.0	0.0	0.0
13081000	LAKE WALCOTT	0.0	0.0	0.0	0.0	0.0	0.0	0.0	0.0	0.0	0.0	0.0	0.0	0.0	0.0	0.0	0.0	0.0	0.0	0.0	0.0	0.0	0.0	0.0
13081400	MINIDOKA POWER	0.0	0.0	0.0	0.0	0.0	0.0	0.0	0.0	0.0	0.0	0.0	0.0	0.0	0.0	0.0	0.0	0.0	0.0	0.0	0.0	0.0	0.0	0.0
13081750	LHC PROP	0.0	0.0	0.0	0.0	0.0	0.0	0.0	0.0	0.0	0.0	0.0	0.0	0.0	0.0	0.0	0.0	0.0	0.0	0.0	0.0	0.0	0.0	0.0
13084590	L LEBSACK	0.0	0.0	0.0	0.0	0.0	0.0	0.0	0.0	0.0	0.0	0.0	0.0	0.0	0.0	0.0	0.0	0.0	0.0	0.0	0.0	0.0	0.0	0.0
13084598	MID MISC	0.0	0.0	0.0	0.0	0.0	0.0	0.0	0.0	0.0	0.0	0.0	0.0	0.0	0.0	0.0	0.0	0.0	0.0	0.0	0.0	0.0	0.0	0.0
13084599	MILNER MISC	0.0	0.0	0.0	0.0	0.0	0.0	0.0	0.0	0.0	0.0	0.0	0.0	0.0	0.0	0.0	0.0	0.0	0.0	0.0	0.0	0.0	0.0	0.0
13084610	LAW-KER FAMRS	0.0	0.0	0.0	0.0	0.0	0.0	0.0	0.0	0.0	0.0	0.0	0.0	0.0	0.0	0.0	0.0	0.0	0.0	0.0	0.0	0.0	0.0	0.0
13084640	BURLEY GC	0.0	0.0	0.0	0.0	0.0	0.0	0.0	0.0	0.0	0.0	0.0	0.0	0.0	0.0	0.0	0.0	0.0	0.0	0.0	0.0	0.0	0.0	0.0
13084650	CITY OF BURLEY	0.0	0.0	0.0	0.0	0.0	0.0	0.0	0.0	0.0	0.0	0.0	0.0	0.0	0.0	0.0	0.0	0.0	0.0	0.0	0.0	0.0	0.0	0.0
13084655	SIMPLIT FTLZR	2297.2	0.0	2297.2	0.0	0.0	0.0	0.0	0.0	0.0	0.0	0.0	0.0	0.0	0.0	0.0	0.0	0.0	0.0	0.0	0.0	0.0	0.0	0.0
13084690	AMALGA SUGAR	0.0	0.0	0.0	0.0	0.0	0.0	0.0	0.0	0.0	0.0	0.0	0.0	0.0	0.0	0.0	0.0	0.0	0.0	0.0	0.0	0.0	0.0	0.0
13084710	R TILLEY PUMP	0.0	0.0	0.0	0.0	0.0	0.0	0.0	0.0	0.0	0.0	0.0	0.0	0.0	0.0	0.0	0.0	0.0	0.0	0.0	0.0	0.0	0.0	0.0
13084720	MILLERCOORS	0.0	0.0	0.0	0.0	0.0	0.0	0.0	0.0	0.0	0.0	0.0	0.0	0.0	0.0	0.0	0.0	0.0	0.0	0.0	0.0	0.0	0.0	0.0
13084725	K SANDMANN	0.0	0.0	0.0	0.0	0.0	0.0	0.0	0.0	0.0	0.0	0.0	0.0	0.0	0.0	0.0	0.0	0.0	0.0	0.0	0.0	0.0	0.0	0.0
13085270	H SCHODDE	0.0	0.0	0.0	0.0	0.0	0.0	0.0	0.0	0.0	0.0	0.0	0.0	0.0	0.0	0.0	0.0	0.0	0.0	0.0	0.0	0.0	0.0	0.0
13085275	PR ENT #1	0.0	0.0	0.0	0.0	0.0	0.0	0.0	0.0	0.0	0.0	0.0	0.0	0.0	0.0	0.0	0.0	0.0	0.0	0.0	0.0	0.0	0.0	0.0
13085300	PR ENT #2	0.0	0.0	0.0	0.0	0.0	0.0	0.0	0.0	0.0	0.0	0.0	0.0	0.0	0.0	0.0	0.0	0.0	0.0	0.0	0.0	0.0	0.0	0.0
13085350	SWID PUMPS	0.0	0.0	0.0	0.0	0.0	0.0	0.0	0.0	0.0	0.0	0.0	0.0	0.0	0.0	0.0	0.0	0.0	0.0	0.0	0.0	0.0	0.0	0.0
13085390	P HOBSON	0.0	0.0	0.0	0.0	0.0	0.0	0.0	0.0	0.0	0.0	0.0	0.0	0.0	0.0	0.0	0.0	0.0	0.0	0.0	0.0	0.0	0.0	0.0
13085400	V HOBSON	0.0	0.0	0.0	0.0	0.0	0.0	0.0	0.0	0.0	0.0	0.0	0.0	0.0	0.0	0.0	0.0	0.0	0.0	0.0	0.0	0.0	0.0	0.0
13085500	A & B IRR DIST	88505.9	0.0	83433.6	0.0	0.0	0.0	0.0	0.0	0.0	0.0	0.0	0.0	0.0	0.0	0.0	5072.2	0.0	0.0	0.0	0.0	0.0	0.0	0.0
13085800	PA LATERL(28B)	0.0	0.0	0.0	0.0	0.0	0.0	0.0	0.0	0.0	0.0	0.0	0.0	0.0	0.0	0.0	0.0	0.0	0.0	0.0	0.0	0.0	0.0	0.0
13086000	MILNER IRRIG	48392.7	0.0	40889.8	0.0	0.0	0.0	0.0	0.0	0.0	0.0	0.0	0.0	0.0	0.0	0.0	7502.9	0.0	0.0	0.0	0.0	0.0	0.0	0.0
13086510	A LATERL (28C)	0.0	0.0	0.0	0.0	0.0	0.0	0.0	0.0	0.0	0.0	0.0	0.0	0.0	0.0	0.0	0.0	0.0	0.0	0.0	0.0	0.0	0.0	0.0
13086512	J BRUNE (28D)	0.0	0.0	0.0	0.0	0.0	0.0	0.0	0.0	0.0	0.0	0.0	0.0	0.0	0.0	0.0	0.0	0.0	0.0	0.0	0.0	0.0	0.0	0.0
13086520	NS X CUT (28E)	0.0	0.0	0.0	0.0	0.0	0.0	0.0	0.0	0.0	0.0	0.0	0.0	0.0	0.0	0.0	0.0	0.0	0.0	0.0	0.0	0.0	0.0	0.0
13086530	RES DIST #2	106833.2	0.0	0.0	0.0	0.0	0.0	0.0	0.0	0.0	0.0	0.0	0.0	0.0	0.0	0.0106833.2	0.0	0.0	0.0	0.0	0.0	0.0	0.0	0.0
13087000	NRTHSDE TF(28A)	406865.3	297119.8	0.0	0.0	0.0107140.6	0.0	0.0	0.0	0.0	0.0	0.0	0.0	0.0	0.0	0.0	2604.9	0.0	0.0	0.0	0.0	0.0	0.0	0.0
13087500	TWIN FALLS SOU	94192.5	92546.0	0.0	0.0	0.0	0.0	0.0	0.0	0.0	0.0	0.0	0.0	0.0	0.0	502.3	1144.2	0.0	0.0	0.0	0.0	0.0	0.0	0.0
	TOTAL	1156284.3	566819.5	278950.8	0.0	0.0109595.8	0.0	0.0	0.0	0.0	0.0	0.0	0.0	0.0	0.0	502.3	200416.0	0.0	0.0	0.0	0.0	0.0	0.0	0.0

2019 WATER DISTRICT 1 RESERVOIR CARRYOVER STORAGE BY USER (ACRE-FEET)

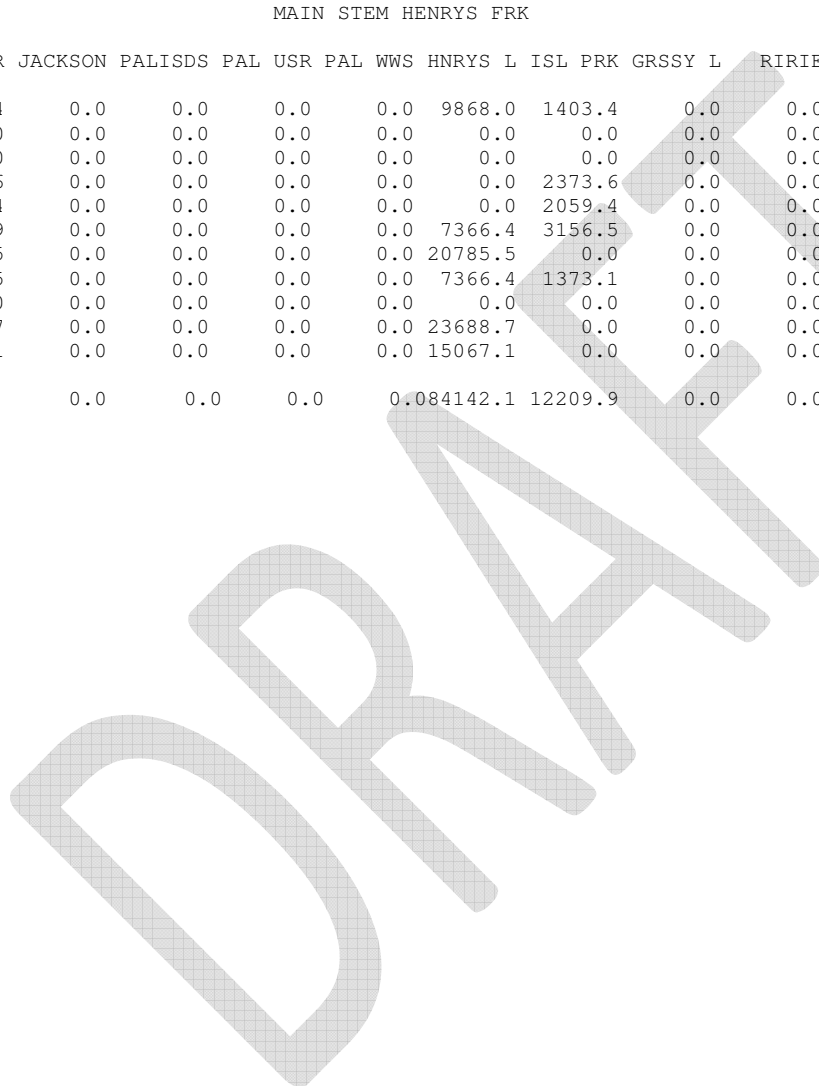
MAIN STEM HENRYS FRK

NUMBER	USER	CARRYOVER	JACKSON	PALISDS	PAL	USR	PAL	WWS	HNRY5	L	ISL	PRK	GRSSY	L	RIRIE	AM	WWS	AM	FLLS	WALCOT	RNT	LTF	PAL	PW
13039000	HENRYS LAKE	0.0	0.0	0.0	0.0	0.0	0.0	0.0	0.0	0.0	0.0	0.0	0.0	0.0	0.0	0.0	0.0	0.0	0.0	0.0	0.0	0.0	0.0	0.0
13042000	ISLAND PARK	0.0	0.0	0.0	0.0	0.0	0.0	0.0	0.0	0.0	0.0	0.0	0.0	0.0	0.0	0.0	0.0	0.0	0.0	0.0	0.0	0.0	0.0	0.0
13042600	ASHTON POWER	0.0	0.0	0.0	0.0	0.0	0.0	0.0	0.0	0.0	0.0	0.0	0.0	0.0	0.0	0.0	0.0	0.0	0.0	0.0	0.0	0.0	0.0	0.0
13045655	G MAROTZ	0.0	0.0	0.0	0.0	0.0	0.0	0.0	0.0	0.0	0.0	0.0	0.0	0.0	0.0	0.0	0.0	0.0	0.0	0.0	0.0	0.0	0.0	0.0
13045675	N FK HIGHLANDS	55.0	0.0	0.0	0.0	0.0	0.0	0.0	0.0	55.0	0.0	0.0	0.0	0.0	0.0	0.0	0.0	0.0	0.0	0.0	0.0	0.0	0.0	0.0
13045705	F HOWELL	0.0	0.0	0.0	0.0	0.0	0.0	0.0	0.0	0.0	0.0	0.0	0.0	0.0	0.0	0.0	0.0	0.0	0.0	0.0	0.0	0.0	0.0	0.0
13045710	S BOLLAERT	98.2	0.0	0.0	0.0	0.0	0.0	0.0	0.0	98.2	0.0	0.0	0.0	0.0	0.0	0.0	0.0	0.0	0.0	0.0	0.0	0.0	0.0	0.0
13045721	F VANDERSLOOT	0.0	0.0	0.0	0.0	0.0	0.0	0.0	0.0	0.0	0.0	0.0	0.0	0.0	0.0	0.0	0.0	0.0	0.0	0.0	0.0	0.0	0.0	0.0
13045724	F VANDERSLOOT	0.0	0.0	0.0	0.0	0.0	0.0	0.0	0.0	0.0	0.0	0.0	0.0	0.0	0.0	0.0	0.0	0.0	0.0	0.0	0.0	0.0	0.0	0.0
13045727	F VANDERSLOOT	98.2	0.0	0.0	0.0	0.0	0.0	0.0	0.0	98.2	0.0	0.0	0.0	0.0	0.0	0.0	0.0	0.0	0.0	0.0	0.0	0.0	0.0	0.0
13045755	T HOLCOMB	0.0	0.0	0.0	0.0	0.0	0.0	0.0	0.0	0.0	0.0	0.0	0.0	0.0	0.0	0.0	0.0	0.0	0.0	0.0	0.0	0.0	0.0	0.0
13045780	R LEE	40.3	0.0	0.0	0.0	0.0	0.0	0.0	0.0	40.3	0.0	0.0	0.0	0.0	0.0	0.0	0.0	0.0	0.0	0.0	0.0	0.0	0.0	0.0
13045805	Z EGBERT 1(9B)	0.0	0.0	0.0	0.0	0.0	0.0	0.0	0.0	0.0	0.0	0.0	0.0	0.0	0.0	0.0	0.0	0.0	0.0	0.0	0.0	0.0	0.0	0.0
13045807	R RITCHEY	19.4	0.0	0.0	0.0	0.0	0.0	0.0	0.0	19.4	0.0	0.0	0.0	0.0	0.0	0.0	0.0	0.0	0.0	0.0	0.0	0.0	0.0	0.0
13045810	N MLLER 1(10A)	123.2	0.0	0.0	0.0	0.0	0.0	0.0	0.0	123.2	0.0	0.0	0.0	0.0	0.0	0.0	0.0	0.0	0.0	0.0	0.0	0.0	0.0	0.0
13045811	N MLLER 2(10B)	0.0	0.0	0.0	0.0	0.0	0.0	0.0	0.0	0.0	0.0	0.0	0.0	0.0	0.0	0.0	0.0	0.0	0.0	0.0	0.0	0.0	0.0	0.0
13045813	Z EGBERT #2	0.0	0.0	0.0	0.0	0.0	0.0	0.0	0.0	0.0	0.0	0.0	0.0	0.0	0.0	0.0	0.0	0.0	0.0	0.0	0.0	0.0	0.0	0.0
13045823	R D BAKER	0.0	0.0	0.0	0.0	0.0	0.0	0.0	0.0	0.0	0.0	0.0	0.0	0.0	0.0	0.0	0.0	0.0	0.0	0.0	0.0	0.0	0.0	0.0
13045829	D PHELPS (9C)	0.0	0.0	0.0	0.0	0.0	0.0	0.0	0.0	0.0	0.0	0.0	0.0	0.0	0.0	0.0	0.0	0.0	0.0	0.0	0.0	0.0	0.0	0.0
13045849	L SIMMONS	0.0	0.0	0.0	0.0	0.0	0.0	0.0	0.0	0.0	0.0	0.0	0.0	0.0	0.0	0.0	0.0	0.0	0.0	0.0	0.0	0.0	0.0	0.0
13045860	Z EGBERT 3(9D)	0.0	0.0	0.0	0.0	0.0	0.0	0.0	0.0	0.0	0.0	0.0	0.0	0.0	0.0	0.0	0.0	0.0	0.0	0.0	0.0	0.0	0.0	0.0
13045880	Z EGBERT #4	0.0	0.0	0.0	0.0	0.0	0.0	0.0	0.0	0.0	0.0	0.0	0.0	0.0	0.0	0.0	0.0	0.0	0.0	0.0	0.0	0.0	0.0	0.0
13045930	Z EGBERT #5	48.0	0.0	0.0	0.0	0.0	0.0	0.0	0.0	48.0	0.0	0.0	0.0	0.0	0.0	0.0	0.0	0.0	0.0	0.0	0.0	0.0	0.0	0.0
13045940	G NEDROW	46.5	0.0	0.0	0.0	0.0	0.0	0.0	0.0	46.5	0.0	0.0	0.0	0.0	0.0	0.0	0.0	0.0	0.0	0.0	0.0	0.0	0.0	0.0
13045950	BAKER & NEDROW	300.5	0.0	0.0	0.0	0.0	0.0	0.0	0.0	300.5	0.0	0.0	0.0	0.0	0.0	0.0	0.0	0.0	0.0	0.0	0.0	0.0	0.0	0.0
13045960	M REYNOLDS #1	133.5	0.0	0.0	0.0	0.0	0.0	0.0	0.0	133.5	0.0	0.0	0.0	0.0	0.0	0.0	0.0	0.0	0.0	0.0	0.0	0.0	0.0	0.0
13046015	R & C BAUM	101.1	0.0	0.0	0.0	0.0	0.0	0.0	0.0	101.1	0.0	0.0	0.0	0.0	0.0	0.0	0.0	0.0	0.0	0.0	0.0	0.0	0.0	0.0
13046020	J MCCULLOCH	0.0	0.0	0.0	0.0	0.0	0.0	0.0	0.0	0.0	0.0	0.0	0.0	0.0	0.0	0.0	0.0	0.0	0.0	0.0	0.0	0.0	0.0	0.0
13046025	M REYNOLDS #2	94.8	0.0	0.0	0.0	0.0	0.0	0.0	0.0	94.8	0.0	0.0	0.0	0.0	0.0	0.0	0.0	0.0	0.0	0.0	0.0	0.0	0.0	0.0
13046070	A NEDROW #1	0.0	0.0	0.0	0.0	0.0	0.0	0.0	0.0	0.0	0.0	0.0	0.0	0.0	0.0	0.0	0.0	0.0	0.0	0.0	0.0	0.0	0.0	0.0
13046072	A NEDROW #2	0.0	0.0	0.0	0.0	0.0	0.0	0.0	0.0	0.0	0.0	0.0	0.0	0.0	0.0	0.0	0.0	0.0	0.0	0.0	0.0	0.0	0.0	0.0
13046075	J NEDROW	291.0	0.0	0.0	0.0	0.0	0.0	0.0	0.0	291.0	0.0	0.0	0.0	0.0	0.0	0.0	0.0	0.0	0.0	0.0	0.0	0.0	0.0	0.0
13046083	V & D KIRKHAM	0.0	0.0	0.0	0.0	0.0	0.0	0.0	0.0	0.0	0.0	0.0	0.0	0.0	0.0	0.0	0.0	0.0	0.0	0.0	0.0	0.0	0.0	0.0
13046084	D NEDROW	0.0	0.0	0.0	0.0	0.0	0.0	0.0	0.0	0.0	0.0	0.0	0.0	0.0	0.0	0.0	0.0	0.0	0.0	0.0	0.0	0.0	0.0	0.0
13046086	L FRANSEN (11B)	0.0	0.0	0.0	0.0	0.0	0.0	0.0	0.0	0.0	0.0	0.0	0.0	0.0	0.0	0.0	0.0	0.0	0.0	0.0	0.0	0.0	0.0	0.0
13046090	L BRATT	0.0	0.0	0.0	0.0	0.0	0.0	0.0	0.0	0.0	0.0	0.0	0.0	0.0	0.0	0.0	0.0	0.0	0.0	0.0	0.0	0.0	0.0	0.0
13046095	L LOOSLI #1	3.9	0.0	0.0	0.0	0.0	0.0	0.0	0.0	3.9	0.0	0.0	0.0	0.0	0.0	0.0	0.0	0.0	0.0	0.0	0.0	0.0	0.0	0.0
13046310	DEWEY	390.2	0.0	0.0	0.0	0.0	0.0	0.0	0.0	390.2	0.0	0.0	0.0	0.0	0.0	0.0	0.0	0.0	0.0	0.0	0.0	0.0	0.0	0.0
13046315	J SEELEY	0.0	0.0	0.0	0.0	0.0	0.0	0.0	0.0	0.0	0.0	0.0	0.0	0.0	0.0	0.0	0.0	0.0	0.0	0.0	0.0	0.0	0.0	0.0

2019 WATER DISTRICT 1 RESERVOIR CARRYOVER STORAGE BY USER (ACRE-FEET)

MAIN STEM HENRYS FRK

NUMBER	USER	CARRYOVER	JACKSON	PALISDS	PAL	USR	PAL	WWS	HNRY5	L	ISL	PRK	GRSSY	L	RIRIE	AM	WWS	AM	FLLS	WALCOT	RNT	LTF	PAL	PW
13049550	LAST CHANCE	11271.4	0.0	0.0	0.0	0.0	0.0	9868.0	1403.4	0.0	0.0	0.0	0.0	0.0	0.0	0.0	0.0	0.0	0.0	0.0	0.0	0.0	0.0	0.0
13049560	XCUT TO TETN	0.0	0.0	0.0	0.0	0.0	0.0	0.0	0.0	0.0	0.0	0.0	0.0	0.0	0.0	0.0	0.0	0.0	0.0	0.0	0.0	0.0	0.0	0.0
13049561	XCUT FAL R(16B	0.0	0.0	0.0	0.0	0.0	0.0	0.0	0.0	0.0	0.0	0.0	0.0	0.0	0.0	0.0	0.0	0.0	0.0	0.0	0.0	0.0	0.0	0.0
13049705	FARMERS FRIEND	2373.6	0.0	0.0	0.0	0.0	0.0	0.0	0.0	2373.6	0.0	0.0	0.0	0.0	0.0	0.0	0.0	0.0	0.0	0.0	0.0	0.0	0.0	0.0
13049710	TWIN GROVES	2059.4	0.0	0.0	0.0	0.0	0.0	0.0	0.0	2059.4	0.0	0.0	0.0	0.0	0.0	0.0	0.0	0.0	0.0	0.0	0.0	0.0	0.0	0.0
13049725	ST ANTH U(17A)	10522.9	0.0	0.0	0.0	0.0	0.0	7366.4	3156.5	0.0	0.0	0.0	0.0	0.0	0.0	0.0	0.0	0.0	0.0	0.0	0.0	0.0	0.0	0.0
13049805	SALEM UNION CA	20785.5	0.0	0.0	0.0	0.0	0.0	20785.5	0.0	0.0	0.0	0.0	0.0	0.0	0.0	0.0	0.0	0.0	0.0	0.0	0.0	0.0	0.0	0.0
13050525	EGIN	8739.5	0.0	0.0	0.0	0.0	0.0	7366.4	1373.1	0.0	0.0	0.0	0.0	0.0	0.0	0.0	0.0	0.0	0.0	0.0	0.0	0.0	0.0	0.0
13050530	ST AN U FD(17B	0.0	0.0	0.0	0.0	0.0	0.0	0.0	0.0	0.0	0.0	0.0	0.0	0.0	0.0	0.0	0.0	0.0	0.0	0.0	0.0	0.0	0.0	0.0
13050535	INDEPENDENT	23688.7	0.0	0.0	0.0	0.0	0.0	23688.7	0.0	0.0	0.0	0.0	0.0	0.0	0.0	0.0	0.0	0.0	0.0	0.0	0.0	0.0	0.0	0.0
13050545	CONSOLIDATED F	15067.1	0.0	0.0	0.0	0.0	0.0	15067.1	0.0	0.0	0.0	0.0	0.0	0.0	0.0	0.0	0.0	0.0	0.0	0.0	0.0	0.0	0.0	0.0
	TOTAL	96352.0	0.0	0.0	0.0	0.0	0.0	84142.1	12209.9	0.0	0.0	0.0	0.0	0.0	0.0	0.0	0.0	0.0	0.0	0.0	0.0	0.0	0.0	0.0



2019 WATER DISTRICT 1 RESERVOIR CARRYOVER STORAGE BY USER (ACRE-FEET)

FALLS RIVER

NUMBER	USER	CARRYOVER	JACKSON	PALISDS	PAL	USR	PAL	WWS	HNRYS	L	ISL	PRK	GRSSY	L	RIRIE	AM	WWS	AM	FLLS	WALCOT	RNT	LTF	PAL	PW
13046500	GRASSY LAKE	0.0	0.0	0.0	0.0	0.0	0.0	0.0	0.0	0.0	0.0	0.0	0.0	0.0	0.0	0.0	0.0	0.0	0.0	0.0	0.0	0.0	0.0	0.0
13047305	YELLOWSTONE	1860.3	0.0	0.0	0.0	0.0	0.0	0.0	0.0	0.0	1860.3	0.0	0.0	0.0	0.0	0.0	0.0	0.0	0.0	0.0	0.0	0.0	0.0	0.0
13047474	ATCHLEY P (9E)	0.0	0.0	0.0	0.0	0.0	0.0	0.0	0.0	0.0	0.0	0.0	0.0	0.0	0.0	0.0	0.0	0.0	0.0	0.0	0.0	0.0	0.0	0.0
13047475	MARYSVILLE (9A)	10669.0	0.0	0.0	0.0	0.0	0.0	0.0	0.0	0.0	10669.0	0.0	0.0	0.0	0.0	0.0	0.0	0.0	0.0	0.0	0.0	0.0	0.0	0.0
13047515	F & L GRIFFEL	1.8	0.0	0.0	0.0	0.0	0.0	0.0	0.0	0.0	1.8	0.0	0.0	0.0	0.0	0.0	0.0	0.0	0.0	0.0	0.0	0.0	0.0	0.0
13047565	R BAUM	0.0	0.0	0.0	0.0	0.0	0.0	0.0	0.0	0.0	0.0	0.0	0.0	0.0	0.0	0.0	0.0	0.0	0.0	0.0	0.0	0.0	0.0	0.0
13047568	ORME PLACE	0.0	0.0	0.0	0.0	0.0	0.0	0.0	0.0	0.0	0.0	0.0	0.0	0.0	0.0	0.0	0.0	0.0	0.0	0.0	0.0	0.0	0.0	0.0
13047570	G/6 (9F)	0.0	0.0	0.0	0.0	0.0	0.0	0.0	0.0	0.0	0.0	0.0	0.0	0.0	0.0	0.0	0.0	0.0	0.0	0.0	0.0	0.0	0.0	0.0
13047575	FRMRS OWN (11A)	5402.5	0.0	0.0	0.0	0.0	0.0	0.0	0.0	0.0	5402.5	0.0	0.0	0.0	0.0	0.0	0.0	0.0	0.0	0.0	0.0	0.0	0.0	0.0
13047605	W SCAFE	59.0	0.0	0.0	0.0	0.0	0.0	0.0	0.0	0.0	59.0	0.0	0.0	0.0	0.0	0.0	0.0	0.0	0.0	0.0	0.0	0.0	0.0	0.0
13047615	R STURM #2 (9G)	0.0	0.0	0.0	0.0	0.0	0.0	0.0	0.0	0.0	0.0	0.0	0.0	0.0	0.0	0.0	0.0	0.0	0.0	0.0	0.0	0.0	0.0	0.0
13047616	R STURM #1 (9H)	0.0	0.0	0.0	0.0	0.0	0.0	0.0	0.0	0.0	0.0	0.0	0.0	0.0	0.0	0.0	0.0	0.0	0.0	0.0	0.0	0.0	0.0	0.0
13047625	M GRIFFEL	0.0	0.0	0.0	0.0	0.0	0.0	0.0	0.0	0.0	0.0	0.0	0.0	0.0	0.0	0.0	0.0	0.0	0.0	0.0	0.0	0.0	0.0	0.0
13047635	L LOOSLI #2	254.4	0.0	0.0	0.0	0.0	0.0	0.0	0.0	0.0	254.4	0.0	0.0	0.0	0.0	0.0	0.0	0.0	0.0	0.0	0.0	0.0	0.0	0.0
13047636	C MALOUF	0.0	0.0	0.0	0.0	0.0	0.0	0.0	0.0	0.0	0.0	0.0	0.0	0.0	0.0	0.0	0.0	0.0	0.0	0.0	0.0	0.0	0.0	0.0
13047681	CONANT CNL (12A)	1531.9	0.0	0.0	0.0	0.0	0.0	0.0	0.0	0.0	1531.9	0.0	0.0	0.0	0.0	0.0	0.0	0.0	0.0	0.0	0.0	0.0	0.0	0.0
13047710	K NYBORG	209.8	0.0	0.0	0.0	0.0	0.0	0.0	0.0	0.0	209.8	0.0	0.0	0.0	0.0	0.0	0.0	0.0	0.0	0.0	0.0	0.0	0.0	0.0
13047900	BOOM CRK (13A)	101.3	0.0	0.0	0.0	0.0	0.0	0.0	0.0	0.0	101.3	0.0	0.0	0.0	0.0	0.0	0.0	0.0	0.0	0.0	0.0	0.0	0.0	0.0
13048050	ORME CANAL	0.0	0.0	0.0	0.0	0.0	0.0	0.0	0.0	0.0	0.0	0.0	0.0	0.0	0.0	0.0	0.0	0.0	0.0	0.0	0.0	0.0	0.0	0.0
13048060	SQUIR P 3 (14A)	235.7	0.0	0.0	0.0	0.0	0.0	0.0	0.0	0.0	235.7	0.0	0.0	0.0	0.0	0.0	0.0	0.0	0.0	0.0	0.0	0.0	0.0	0.0
13048070	L ORME PUMP	29.0	0.0	0.0	0.0	0.0	0.0	0.0	0.0	0.0	29.0	0.0	0.0	0.0	0.0	0.0	0.0	0.0	0.0	0.0	0.0	0.0	0.0	0.0
13048080	HARSHBRGR (13B)	0.0	0.0	0.0	0.0	0.0	0.0	0.0	0.0	0.0	0.0	0.0	0.0	0.0	0.0	0.0	0.0	0.0	0.0	0.0	0.0	0.0	0.0	0.0
13048255	SQUIR P 1 (14B)	0.0	0.0	0.0	0.0	0.0	0.0	0.0	0.0	0.0	0.0	0.0	0.0	0.0	0.0	0.0	0.0	0.0	0.0	0.0	0.0	0.0	0.0	0.0
13048265	D ZUNDELL (12B)	0.0	0.0	0.0	0.0	0.0	0.0	0.0	0.0	0.0	0.0	0.0	0.0	0.0	0.0	0.0	0.0	0.0	0.0	0.0	0.0	0.0	0.0	0.0
13048275	L LOOSLI 3 (15A)	226.3	0.0	0.0	0.0	0.0	0.0	0.0	0.0	0.0	226.3	0.0	0.0	0.0	0.0	0.0	0.0	0.0	0.0	0.0	0.0	0.0	0.0	0.0
13048280	L LOOSLI 4 (15B)	0.0	0.0	0.0	0.0	0.0	0.0	0.0	0.0	0.0	0.0	0.0	0.0	0.0	0.0	0.0	0.0	0.0	0.0	0.0	0.0	0.0	0.0	0.0
13048290	D BUDGE	117.9	0.0	0.0	0.0	0.0	0.0	0.0	0.0	0.0	117.9	0.0	0.0	0.0	0.0	0.0	0.0	0.0	0.0	0.0	0.0	0.0	0.0	0.0
13048350	J HILL (12C)	0.0	0.0	0.0	0.0	0.0	0.0	0.0	0.0	0.0	0.0	0.0	0.0	0.0	0.0	0.0	0.0	0.0	0.0	0.0	0.0	0.0	0.0	0.0
13048430	D REYNOLDS	0.0	0.0	0.0	0.0	0.0	0.0	0.0	0.0	0.0	0.0	0.0	0.0	0.0	0.0	0.0	0.0	0.0	0.0	0.0	0.0	0.0	0.0	0.0
13048440	C LOOSLI	0.0	0.0	0.0	0.0	0.0	0.0	0.0	0.0	0.0	0.0	0.0	0.0	0.0	0.0	0.0	0.0	0.0	0.0	0.0	0.0	0.0	0.0	0.0
13048470	T POTTER	20.2	0.0	0.0	0.0	0.0	0.0	0.0	0.0	0.0	20.2	0.0	0.0	0.0	0.0	0.0	0.0	0.0	0.0	0.0	0.0	0.0	0.0	0.0
13048475	ENTERPRISE	14842.8	5602.3	0.0	0.0	0.0	0.0	0.0	0.0	0.0	0.0	0.0	0.0	0.0	0.0	0.0	0.0	9240.5	0.0	0.0	0.0	0.0	0.0	0.0
13048485	R D MILLER	49.1	0.0	0.0	0.0	0.0	0.0	0.0	0.0	0.0	49.1	0.0	0.0	0.0	0.0	0.0	0.0	0.0	0.0	0.0	0.0	0.0	0.0	0.0
13048551	C ATCHLEY (9I)	0.0	0.0	0.0	0.0	0.0	0.0	0.0	0.0	0.0	0.0	0.0	0.0	0.0	0.0	0.0	0.0	0.0	0.0	0.0	0.0	0.0	0.0	0.0
13048556	W C DAVIS	0.0	0.0	0.0	0.0	0.0	0.0	0.0	0.0	0.0	0.0	0.0	0.0	0.0	0.0	0.0	0.0	0.0	0.0	0.0	0.0	0.0	0.0	0.0
13048560	FALL R CNL (16A)	8053.8	0.0	0.0	0.0	0.0	0.0	0.0	0.0	0.0	8053.8	0.0	0.0	0.0	0.0	0.0	0.0	0.0	0.0	0.0	0.0	0.0	0.0	0.0
13048705	CHESTER	805.9	0.0	0.0	0.0	0.0	0.0	0.0	0.0	0.0	805.9	0.0	0.0	0.0	0.0	0.0	0.0	0.0	0.0	0.0	0.0	0.0	0.0	0.0
13049008	MCBEE	17.4	0.0	0.0	0.0	0.0	0.0	0.0	0.0	0.0	17.4	0.0	0.0	0.0	0.0	0.0	0.0	0.0	0.0	0.0	0.0	0.0	0.0	0.0
13049010	SILKEY	37.8	0.0	0.0	0.0	0.0	0.0	0.0	0.0	0.0	37.8	0.0	0.0	0.0	0.0	0.0	0.0	0.0	0.0	0.0	0.0	0.0	0.0	0.0
13049015	CURR	0.0	0.0	0.0	0.0	0.0	0.0	0.0	0.0	0.0	0.0	0.0	0.0	0.0	0.0	0.0	0.0	0.0	0.0	0.0	0.0	0.0	0.0	0.0
13049310	RLF PUMP	29.2	0.0	0.0	0.0	0.0	0.0	0.0	0.0	0.0	29.2	0.0	0.0	0.0	0.0	0.0	0.0	0.0	0.0	0.0	0.0	0.0	0.0	0.0
13049490	L LOOSLI #5	0.0	0.0	0.0	0.0	0.0	0.0	0.0	0.0	0.0	0.0	0.0	0.0	0.0	0.0	0.0	0.0	0.0	0.0	0.0	0.0	0.0	0.0	0.0
13049495	G BLANCHARD	44.2	0.0	0.0	0.0	0.0	0.0	0.0	0.0	0.0	44.2	0.0	0.0	0.0	0.0	0.0	0.0	0.0	0.0	0.0	0.0	0.0	0.0	0.0
TOTAL		44599.3	5602.3	0.0	0.0	0.0	0.0	0.0	0.0	0.0	29756.5	0.0	0.0	0.0	0.0	0.0	0.0	9240.5	0.0	0.0	0.0	0.0	0.0	0.0

2019 WATER DISTRICT 1 RESERVOIR CARRYOVER STORAGE BY USER (ACRE-FEET)  
TETON RIVER

NUMBER	USER	CARRYOVER	JACKSON	PALISDS	PAL	USR	PAL	WWS	HNRY	L	ISL	PRK	GRSSY	L	RIRIE	AM	WWS	AM	FLLS	WALCOT	RNT	LTF	PAL	PW
13053951	SOUTH PIPE (31A)	1069.4	0.0	0.0	0.0	0.0	0.0	0.0	0.0	0.0	1069.4	0.0	0.0	0.0	0.0	0.0	0.0	0.0	0.0	0.0	0.0	0.0	0.0	0.0
13053971	J RICKS (31B)	0.0	0.0	0.0	0.0	0.0	0.0	0.0	0.0	0.0	0.0	0.0	0.0	0.0	0.0	0.0	0.0	0.0	0.0	0.0	0.0	0.0	0.0	0.0
13054031	BOELKE (31C)	0.0	0.0	0.0	0.0	0.0	0.0	0.0	0.0	0.0	0.0	0.0	0.0	0.0	0.0	0.0	0.0	0.0	0.0	0.0	0.0	0.0	0.0	0.0
13054042	CLEMNTSVL (31D)	0.0	0.0	0.0	0.0	0.0	0.0	0.0	0.0	0.0	0.0	0.0	0.0	0.0	0.0	0.0	0.0	0.0	0.0	0.0	0.0	0.0	0.0	0.0
13054045	HIBBERT FARMS	0.0	0.0	0.0	0.0	0.0	0.0	0.0	0.0	0.0	0.0	0.0	0.0	0.0	0.0	0.0	0.0	0.0	0.0	0.0	0.0	0.0	0.0	0.0
13054111	R & J BROWN	0.0	0.0	0.0	0.0	0.0	0.0	0.0	0.0	0.0	0.0	0.0	0.0	0.0	0.0	0.0	0.0	0.0	0.0	0.0	0.0	0.0	0.0	0.0
13054291	P L STOTT	11.8	0.0	0.0	0.0	0.0	0.0	0.0	0.0	0.0	11.8	0.0	0.0	0.0	0.0	0.0	0.0	0.0	0.0	0.0	0.0	0.0	0.0	0.0
13054420	B PARKINSON	0.0	0.0	0.0	0.0	0.0	0.0	0.0	0.0	0.0	0.0	0.0	0.0	0.0	0.0	0.0	0.0	0.0	0.0	0.0	0.0	0.0	0.0	0.0
13054515	CANYON CR CANA	0.0	0.0	0.0	0.0	0.0	0.0	0.0	0.0	0.0	0.0	0.0	0.0	0.0	0.0	0.0	0.0	0.0	0.0	0.0	0.0	0.0	0.0	0.0
13054575	LINDERMAN (31E)	0.0	0.0	0.0	0.0	0.0	0.0	0.0	0.0	0.0	0.0	0.0	0.0	0.0	0.0	0.0	0.0	0.0	0.0	0.0	0.0	0.0	0.0	0.0
13054577	G CRAPO	0.0	0.0	0.0	0.0	0.0	0.0	0.0	0.0	0.0	0.0	0.0	0.0	0.0	0.0	0.0	0.0	0.0	0.0	0.0	0.0	0.0	0.0	0.0
13054590	P STEVENS	69.2	0.0	0.0	0.0	0.0	0.0	0.0	0.0	0.0	69.2	0.0	0.0	0.0	0.0	0.0	0.0	0.0	0.0	0.0	0.0	0.0	0.0	0.0
13054705	V SCHWENDIMAN	0.0	0.0	0.0	0.0	0.0	0.0	0.0	0.0	0.0	0.0	0.0	0.0	0.0	0.0	0.0	0.0	0.0	0.0	0.0	0.0	0.0	0.0	0.0
13054772	R B RICKS	0.0	0.0	0.0	0.0	0.0	0.0	0.0	0.0	0.0	0.0	0.0	0.0	0.0	0.0	0.0	0.0	0.0	0.0	0.0	0.0	0.0	0.0	0.0
13054801	CANYON CR LAT	125.7	0.0	0.0	0.0	0.0	0.0	0.0	0.0	0.0	125.7	0.0	0.0	0.0	0.0	0.0	0.0	0.0	0.0	0.0	0.0	0.0	0.0	0.0
13054850	SIDDOWAY SHEEP	0.0	0.0	0.0	0.0	0.0	0.0	0.0	0.0	0.0	0.0	0.0	0.0	0.0	0.0	0.0	0.0	0.0	0.0	0.0	0.0	0.0	0.0	0.0
13054940	H BISCHOFF	0.0	0.0	0.0	0.0	0.0	0.0	0.0	0.0	0.0	0.0	0.0	0.0	0.0	0.0	0.0	0.0	0.0	0.0	0.0	0.0	0.0	0.0	0.0
13055030	WILFORD	2752.5	0.0	0.0	0.0	0.0	0.0	0.0	0.0	0.0	2752.5	0.0	0.0	0.0	0.0	0.0	0.0	0.0	0.0	0.0	0.0	0.0	0.0	0.0
13055032	D ALLEN (18B)	0.0	0.0	0.0	0.0	0.0	0.0	0.0	0.0	0.0	0.0	0.0	0.0	0.0	0.0	0.0	0.0	0.0	0.0	0.0	0.0	0.0	0.0	0.0
13055033	B TUCKER (18C)	0.0	0.0	0.0	0.0	0.0	0.0	0.0	0.0	0.0	0.0	0.0	0.0	0.0	0.0	0.0	0.0	0.0	0.0	0.0	0.0	0.0	0.0	0.0
13055036	B PARKER (18D)	0.0	0.0	0.0	0.0	0.0	0.0	0.0	0.0	0.0	0.0	0.0	0.0	0.0	0.0	0.0	0.0	0.0	0.0	0.0	0.0	0.0	0.0	0.0
13055037	SIDWY PMP (18E)	0.0	0.0	0.0	0.0	0.0	0.0	0.0	0.0	0.0	0.0	0.0	0.0	0.0	0.0	0.0	0.0	0.0	0.0	0.0	0.0	0.0	0.0	0.0
13055039	MCKINNLEY (18F)	0.0	0.0	0.0	0.0	0.0	0.0	0.0	0.0	0.0	0.0	0.0	0.0	0.0	0.0	0.0	0.0	0.0	0.0	0.0	0.0	0.0	0.0	0.0
13055040	TETON IRR (18A)	1999.7	0.0	0.0	0.0	0.0	0.0	0.0	0.0	0.0	1999.7	0.0	0.0	0.0	0.0	0.0	0.0	0.0	0.0	0.0	0.0	0.0	0.0	0.0
13055042	SIDDOWAY (18G)	0.0	0.0	0.0	0.0	0.0	0.0	0.0	0.0	0.0	0.0	0.0	0.0	0.0	0.0	0.0	0.0	0.0	0.0	0.0	0.0	0.0	0.0	0.0
13055050	PIONEER	135.7	0.0	0.0	0.0	0.0	0.0	0.0	0.0	0.0	135.7	0.0	0.0	0.0	0.0	0.0	0.0	0.0	0.0	0.0	0.0	0.0	0.0	0.0
13055060	STEWART	424.3	0.0	0.0	0.0	0.0	0.0	0.0	0.0	0.0	424.3	0.0	0.0	0.0	0.0	0.0	0.0	0.0	0.0	0.0	0.0	0.0	0.0	0.0
13055193	N BIRCH	18.9	0.0	0.0	0.0	0.0	0.0	0.0	0.0	0.0	18.9	0.0	0.0	0.0	0.0	0.0	0.0	0.0	0.0	0.0	0.0	0.0	0.0	0.0
13055195	B LEAVITT	80.1	0.0	0.0	0.0	0.0	0.0	0.0	0.0	0.0	80.1	0.0	0.0	0.0	0.0	0.0	0.0	0.0	0.0	0.0	0.0	0.0	0.0	0.0
13055205	PINCOCK-BYGTON	296.6	0.0	0.0	0.0	0.0	0.0	0.0	0.0	0.0	296.6	0.0	0.0	0.0	0.0	0.0	0.0	0.0	0.0	0.0	0.0	0.0	0.0	0.0
13055206	B HOLLIST	0.0	0.0	0.0	0.0	0.0	0.0	0.0	0.0	0.0	0.0	0.0	0.0	0.0	0.0	0.0	0.0	0.0	0.0	0.0	0.0	0.0	0.0	0.0
13055210	TETON ISLAND F	6132.5	0.0	0.0	0.0	0.0	0.0	0.0	0.0	0.0	6132.5	0.0	0.0	0.0	0.0	0.0	0.0	0.0	0.0	0.0	0.0	0.0	0.0	0.0
13055245	SALEM UNION B	0.0	0.0	0.0	0.0	0.0	0.0	0.0	0.0	0.0	0.0	0.0	0.0	0.0	0.0	0.0	0.0	0.0	0.0	0.0	0.0	0.0	0.0	0.0
13055263	J HARRIS	0.0	0.0	0.0	0.0	0.0	0.0	0.0	0.0	0.0	0.0	0.0	0.0	0.0	0.0	0.0	0.0	0.0	0.0	0.0	0.0	0.0	0.0	0.0
13055275	ROXANA	357.8	0.0	0.0	0.0	0.0	0.0	0.0	0.0	0.0	357.8	0.0	0.0	0.0	0.0	0.0	0.0	0.0	0.0	0.0	0.0	0.0	0.0	0.0
13055280	ISLAND WARD	1846.5	0.0	0.0	0.0	0.0	0.0	0.0	0.0	0.0	1846.5	0.0	0.0	0.0	0.0	0.0	0.0	0.0	0.0	0.0	0.0	0.0	0.0	0.0
13055295	SAUREY	0.0	0.0	0.0	0.0	0.0	0.0	0.0	0.0	0.0	0.0	0.0	0.0	0.0	0.0	0.0	0.0	0.0	0.0	0.0	0.0	0.0	0.0	0.0
13055311	PINCOCK-GARNER	0.0	0.0	0.0	0.0	0.0	0.0	0.0	0.0	0.0	0.0	0.0	0.0	0.0	0.0	0.0	0.0	0.0	0.0	0.0	0.0	0.0	0.0	0.0
13055313	GARDNER-BEDDES	117.9	0.0	0.0	0.0	0.0	0.0	0.0	0.0	0.0	117.9	0.0	0.0	0.0	0.0	0.0	0.0	0.0	0.0	0.0	0.0	0.0	0.0	0.0
13055314	BIGLER SLOUGH	120.9	0.0	0.0	0.0	0.0	0.0	0.0	0.0	0.0	120.9	0.0	0.0	0.0	0.0	0.0	0.0	0.0	0.0	0.0	0.0	0.0	0.0	0.0
13055315	WDMNSE-JSN (19A)	1084.2	0.0	0.0	0.0	0.0	0.0	0.0	0.0	0.0	1084.2	0.0	0.0	0.0	0.0	0.0	0.0	0.0	0.0	0.0	0.0	0.0	0.0	0.0
13055319	G GODFREY	4.9	0.0	0.0	0.0	0.0	0.0	0.0	0.0	0.0	4.9	0.0	0.0	0.0	0.0	0.0	0.0	0.0	0.0	0.0	0.0	0.0	0.0	0.0
13055321	R R RICKS	155.6	0.0	0.0	0.0	0.0	0.0	0.0	0.0	0.0	155.6	0.0	0.0	0.0	0.0	0.0	0.0	0.0	0.0	0.0	0.0	0.0	0.0	0.0
13055323	CITY OF REXBUR	0.0	0.0	0.0	0.0	0.0	0.0	0.0	0.0	0.0	0.0	0.0	0.0	0.0	0.0	0.0	0.0	0.0	0.0	0.0	0.0	0.0	0.0	0.0
13055325	T BRUNSON (19B)	0.0	0.0	0.0	0.0	0.0	0.0	0.0	0.0	0.0	0.0	0.0	0.0	0.0	0.0	0.0	0.0	0.0	0.0	0.0	0.0	0.0	0.0	0.0
13055327	J S WRIGHT	30.4	0.0	0.0	0.0	0.0	0.0	0.0	0.0	0.0	30.4	0.0	0.0	0.0	0.0	0.0	0.0	0.0	0.0	0.0	0.0	0.0	0.0	0.0
13055334	REXBURG IRRIG	3681.6	0.0	0.0	0.0	0.0	0.0	0.0	0.0	0.0	3681.6	0.0	0.0	0.0	0.0	0.0	0.0	0.0	0.0	0.0	0.0	0.0	0.0	0.0
	TOTAL	20516.1	0.0	0.0	0.0	0.0	0.0	0.0	0.0	0.0	20516.1	0.0	0.0	0.0	0.0	0.0	0.0	0.0	0.0	0.0	0.0	0.0	0.0	0.0

2019 WATER DISTRICT 1 RESERVOIR CARRYOVER STORAGE BY USER (ACRE-FEET)

WILLOW CREEK


NUMBER	USER	CARRYOVER	JACKSON	PALISDS	PAL	USR	PAL	WWS	HNRY5	L	ISL	PRK	GRSSY	L	RIRIE	AM	WWS	AM	FLLS	WALCOT	RNT	LTF	PAL	PW
13057938	LOERTSCHER	0.0	0.0	0.0	0.0	0.0	0.0	0.0	0.0	0.0	0.0	0.0	0.0	0.0	0.0	0.0	0.0	0.0	0.0	0.0	0.0	0.0	0.0	0.0
13057950	RIRIE RESRVR	0.0	0.0	0.0	0.0	0.0	0.0	0.0	0.0	0.0	0.0	0.0	0.0	0.0	0.0	0.0	0.0	0.0	0.0	0.0	0.0	0.0	0.0	0.0
13058015	BOYD FOSTER	0.0	0.0	0.0	0.0	0.0	0.0	0.0	0.0	0.0	0.0	0.0	0.0	0.0	0.0	0.0	0.0	0.0	0.0	0.0	0.0	0.0	0.0	0.0
13058050	CENTURY HOLDIN	0.0	0.0	0.0	0.0	0.0	0.0	0.0	0.0	0.0	0.0	0.0	0.0	0.0	0.0	0.0	0.0	0.0	0.0	0.0	0.0	0.0	0.0	0.0
13058090	SCHWENDIMAN	0.0	0.0	0.0	0.0	0.0	0.0	0.0	0.0	0.0	0.0	0.0	0.0	0.0	0.0	0.0	0.0	0.0	0.0	0.0	0.0	0.0	0.0	0.0
13058105	LOVELL # 1	0.0	0.0	0.0	0.0	0.0	0.0	0.0	0.0	0.0	0.0	0.0	0.0	0.0	0.0	0.0	0.0	0.0	0.0	0.0	0.0	0.0	0.0	0.0
13058125	FERGUSON	0.0	0.0	0.0	0.0	0.0	0.0	0.0	0.0	0.0	0.0	0.0	0.0	0.0	0.0	0.0	0.0	0.0	0.0	0.0	0.0	0.0	0.0	0.0
13058145	LOVELL # 2	0.0	0.0	0.0	0.0	0.0	0.0	0.0	0.0	0.0	0.0	0.0	0.0	0.0	0.0	0.0	0.0	0.0	0.0	0.0	0.0	0.0	0.0	0.0
13058165	W REID #1	0.0	0.0	0.0	0.0	0.0	0.0	0.0	0.0	0.0	0.0	0.0	0.0	0.0	0.0	0.0	0.0	0.0	0.0	0.0	0.0	0.0	0.0	0.0
13058210	SARGENT & SUMM	0.0	0.0	0.0	0.0	0.0	0.0	0.0	0.0	0.0	0.0	0.0	0.0	0.0	0.0	0.0	0.0	0.0	0.0	0.0	0.0	0.0	0.0	0.0
13058230	DURTSCHI PUMPS	0.0	0.0	0.0	0.0	0.0	0.0	0.0	0.0	0.0	0.0	0.0	0.0	0.0	0.0	0.0	0.0	0.0	0.0	0.0	0.0	0.0	0.0	0.0
13058250	W REED #2	0.0	0.0	0.0	0.0	0.0	0.0	0.0	0.0	0.0	0.0	0.0	0.0	0.0	0.0	0.0	0.0	0.0	0.0	0.0	0.0	0.0	0.0	0.0
13058265	FOSTER-SARGENT	0.0	0.0	0.0	0.0	0.0	0.0	0.0	0.0	0.0	0.0	0.0	0.0	0.0	0.0	0.0	0.0	0.0	0.0	0.0	0.0	0.0	0.0	0.0
13058270	SPERRY	0.0	0.0	0.0	0.0	0.0	0.0	0.0	0.0	0.0	0.0	0.0	0.0	0.0	0.0	0.0	0.0	0.0	0.0	0.0	0.0	0.0	0.0	0.0
13058280	BRINKERHOFF	0.0	0.0	0.0	0.0	0.0	0.0	0.0	0.0	0.0	0.0	0.0	0.0	0.0	0.0	0.0	0.0	0.0	0.0	0.0	0.0	0.0	0.0	0.0
13058290	ORVAL AVERY	0.0	0.0	0.0	0.0	0.0	0.0	0.0	0.0	0.0	0.0	0.0	0.0	0.0	0.0	0.0	0.0	0.0	0.0	0.0	0.0	0.0	0.0	0.0
13058310	ROY AVERY	0.0	0.0	0.0	0.0	0.0	0.0	0.0	0.0	0.0	0.0	0.0	0.0	0.0	0.0	0.0	0.0	0.0	0.0	0.0	0.0	0.0	0.0	0.0
13058330	STUCKI PUMPS	0.0	0.0	0.0	0.0	0.0	0.0	0.0	0.0	0.0	0.0	0.0	0.0	0.0	0.0	0.0	0.0	0.0	0.0	0.0	0.0	0.0	0.0	0.0
13058340	SCHWENDIMAN #2	0.0	0.0	0.0	0.0	0.0	0.0	0.0	0.0	0.0	0.0	0.0	0.0	0.0	0.0	0.0	0.0	0.0	0.0	0.0	0.0	0.0	0.0	0.0
13058350	O AVERY PUMP	0.0	0.0	0.0	0.0	0.0	0.0	0.0	0.0	0.0	0.0	0.0	0.0	0.0	0.0	0.0	0.0	0.0	0.0	0.0	0.0	0.0	0.0	0.0
13058370	ROY COOPER SAN	0.0	0.0	0.0	0.0	0.0	0.0	0.0	0.0	0.0	0.0	0.0	0.0	0.0	0.0	0.0	0.0	0.0	0.0	0.0	0.0	0.0	0.0	0.0
13058380	ROY COOPER WIL	0.0	0.0	0.0	0.0	0.0	0.0	0.0	0.0	0.0	0.0	0.0	0.0	0.0	0.0	0.0	0.0	0.0	0.0	0.0	0.0	0.0	0.0	0.0
13058508	D KEELER	0.0	0.0	0.0	0.0	0.0	0.0	0.0	0.0	0.0	0.0	0.0	0.0	0.0	0.0	0.0	0.0	0.0	0.0	0.0	0.0	0.0	0.0	0.0
13058510	PROGRESSIVE SA	0.0	0.0	0.0	0.0	0.0	0.0	0.0	0.0	0.0	0.0	0.0	0.0	0.0	0.0	0.0	0.0	0.0	0.0	0.0	0.0	0.0	0.0	0.0
13058512	BEAN	0.0	0.0	0.0	0.0	0.0	0.0	0.0	0.0	0.0	0.0	0.0	0.0	0.0	0.0	0.0	0.0	0.0	0.0	0.0	0.0	0.0	0.0	0.0
13058514	W & O COOPER	0.0	0.0	0.0	0.0	0.0	0.0	0.0	0.0	0.0	0.0	0.0	0.0	0.0	0.0	0.0	0.0	0.0	0.0	0.0	0.0	0.0	0.0	0.0
13058515	IDAHO FR SAND	0.0	0.0	0.0	0.0	0.0	0.0	0.0	0.0	0.0	0.0	0.0	0.0	0.0	0.0	0.0	0.0	0.0	0.0	0.0	0.0	0.0	0.0	0.0
13058519	DEMICK	0.0	0.0	0.0	0.0	0.0	0.0	0.0	0.0	0.0	0.0	0.0	0.0	0.0	0.0	0.0	0.0	0.0	0.0	0.0	0.0	0.0	0.0	0.0
13058530	PROGRESSIVE WI	0.0	0.0	0.0	0.0	0.0	0.0	0.0	0.0	0.0	0.0	0.0	0.0	0.0	0.0	0.0	0.0	0.0	0.0	0.0	0.0	0.0	0.0	0.0
	TOTAL	0.0	0.0	0.0	0.0	0.0	0.0	0.0	0.0	0.0	0.0	0.0	0.0	0.0	0.0	0.0	0.0	0.0	0.0	0.0	0.0	0.0	0.0	0.0



2019 WATER DISTRICT 1 RESERVOIR CARRYOVER STORAGE BY USER (ACRE-FEET)

MISCELLANEOUS

NUMBER	USER	CARRYOVER	JACKSON	PALISDS	PAL	USR	PAL	WWS	HNRY5	L	ISL	PRK	GRSSY	L	RIRIE	AM	WWS	AM	FLLS	WALCOT	RNT	LTF	PAL	PW
99999100	POCATELLO CITY	19429.7	0.0	19429.7	0.0	0.0	0.0	0.0	0.0	0.0	0.0	0.0	0.0	0.0	0.0	0.0	0.0	0.0	0.0	0.0	0.0	0.0	0.0	0.0
99999150	IWRB	4594.4	0.0	4594.4	0.0	0.0	0.0	0.0	0.0	0.0	0.0	0.0	0.0	0.0	0.0	0.0	0.0	0.0	0.0	0.0	0.0	0.0	0.0	0.0
99999200	FRE-MAD SNAKE	0.0	0.0	0.0	0.0	0.0	0.0	0.0	0.0	0.0	0.0	0.0	0.0	0.0	0.0	0.0	0.0	0.0	0.0	0.0	0.0	0.0	0.0	0.0
99999250	WYOMING COMPCT	30322.8	0.0	30322.8	0.0	0.0	0.0	0.0	0.0	0.0	0.0	0.0	0.0	0.0	0.0	0.0	0.0	0.0	0.0	0.0	0.0	0.0	0.0	0.0
99999300	PALISADES USRS	26138.0	0.0	0.0	25623.5	514.6	0.0	0.0	0.0	0.0	0.0	0.0	0.0	0.0	0.0	0.0	0.0	0.0	0.0	0.0	0.0	0.0	0.0	0.0
99999350	IDAHO POWER CO	0.0	0.0	0.0	0.0	0.0	0.0	0.0	0.0	0.0	0.0	0.0	0.0	0.0	0.0	0.0	0.0	0.0	0.0	0.0	0.0	0.0	0.0	0.0
99999400	BUREAU OF REC	154266.5	63.3	0.0	0.0	0.0	0.0	0.0	0.0	0.0	0.0	0.0	0.0	0.0	0.0	0.0	0.0	0.0	0.0	0.0	0.0	0.0154203.2	0.0	0.0
99999410	ARTESIAN IRR	0.0	0.0	0.0	0.0	0.0	0.0	0.0	0.0	0.0	0.0	0.0	0.0	0.0	0.0	0.0	0.0	0.0	0.0	0.0	0.0	0.0	0.0	0.0
99999500	SNAKE UNALC BK	0.0	0.0	0.0	0.0	0.0	0.0	0.0	0.0	0.0	0.0	0.0	0.0	0.0	0.0	0.0	0.0	0.0	0.0	0.0	0.0	0.0	0.0	0.0
99999525	FREE-MAD TRANS	0.0	0.0	0.0	0.0	0.0	0.0	0.0	0.0	0.0	0.0	0.0	0.0	0.0	0.0	0.0	0.0	0.0	0.0	0.0	0.0	0.0	0.0	0.0
99999550	FRE-MAD MISC	0.0	0.0	0.0	0.0	0.0	0.0	0.0	0.0	0.0	0.0	0.0	0.0	0.0	0.0	0.0	0.0	0.0	0.0	0.0	0.0	0.0	0.0	0.0
99999600	F-M UNALLCATED	0.0	0.0	0.0	0.0	0.0	0.0	0.0	0.0	0.0	0.0	0.0	0.0	0.0	0.0	0.0	0.0	0.0	0.0	0.0	0.0	0.0	0.0	0.0
99999700	MITIGATION INC	60147.4	0.0	0.0	0.0	0.0	0.0	0.0	0.0	0.0	0.0	0.0	0.0	0.0	60147.4	0.0	0.0	0.0	0.0	0.0	0.0	0.0	0.0	0.0
99999725	GROUND WTR EX	0.0	0.0	0.0	0.0	0.0	0.0	0.0	0.0	0.0	0.0	0.0	0.0	0.0	0.0	0.0	0.0	0.0	0.0	0.0	0.0	0.0	0.0	0.0
99999950	MILNER	49406.8	0.0	0.0	0.0	0.0	0.0	0.0	0.0	0.0	0.0	0.0	0.0	0.0	0.0	0.0	0.0	0.0	0.0	0.0	0.0	0.0	0.0	0.0
99999990	OTHER	0.0	0.0	0.0	0.0	0.0	0.0	0.0	0.0	0.0	0.0	0.0	0.0	0.0	0.0	0.0	0.0	0.0	0.0	0.0	0.0	0.0	0.0	0.0
	TOTAL	344305.8	63.3	54346.9	25623.5	514.6	0.0	0.0	0.0	0.0	0.0	0.0	0.0	60147.4	0.0	0.0	0.0	0.0	0.0	0.0	0.0	0.0154203.2	0.0	0.0



## 2019 WATER DISTRICT 1 RESERVOIR CARRYOVER BY REACH (ACRE-FEET)

RIVER REACH	CARRYOVER	JACKSON	PALISADS	PAL	USR	PAL	WWS	HNRYS	L	ISL	PARK	GRSSY	L	RIRIE	AM	WWS	AM	FLLS	WALCOTT	RNT	LTF	PAL	PWR
IRWIN TO LORENZO	136065.4	57501.9	72236.4	0.0	5999.5	0.0	0.0	0.0	0.0	0.0	0.0	0.0	0.0	0.0	0.0	327.7	0.0	0.0	0.0	0.0	0.0	0.0	0.0
LORENZO TO BLACKFOOT	512927.1	172926.5	280969.4	0.0	36138.1	0.0	80.3	0.0	0.0	0.0	0.0	0.0	0.0	0.0	0.0	22812.9	0.0	0.0	0.0	0.0	0.0	0.0	0.0
BLACKFOOT TO MILNER	1156284.3	566819.5	278950.8	0.0	109595.8	0.0	0.0	0.0	0.0	0.0	0.0	0.0	0.0	0.0	502.3200416.0	0.0	0.0	0.0	0.0	0.0	0.0	0.0	0.0
MAIN STEM HENRYS FRK	96352.0	0.0	0.0	0.0	0.0	0.0	84142.1	12209.9	0.0	0.0	0.0	0.0	0.0	0.0	0.0	0.0	0.0	0.0	0.0	0.0	0.0	0.0	0.0
FALLS RIVER	44599.3	5602.3	0.0	0.0	0.0	0.0	0.0	29756.5	0.0	0.0	0.0	0.0	0.0	0.0	0.0	9240.5	0.0	0.0	0.0	0.0	0.0	0.0	0.0
TETON RIVER	20516.1	0.0	0.0	0.0	0.0	0.0	0.0	20516.1	0.0	0.0	0.0	0.0	0.0	0.0	0.0	0.0	0.0	0.0	0.0	0.0	0.0	0.0	0.0
WILLOW CREEK	0.0	0.0	0.0	0.0	0.0	0.0	0.0	0.0	0.0	0.0	0.0	0.0	0.0	0.0	0.0	0.0	0.0	0.0	0.0	0.0	0.0	0.0	0.0
MISCELLANEOUS	344305.8	63.3	54346.9	25623.5	514.6	0.0	0.0	0.0	0.0	0.0	0.0	60147.4	0.0	0.0	0.0	0.0	0.0	0.0	0.0	0.0	0.0154203.2	0.0	0.0
TOTAL	2311050.1	802913.5	686503.4	25623.5	152248.0	84142.1	62562.8	0.0	60147.4	502.3232797.1	0.0	0.0	0.0	0.0	0.0	0.0	0.0	0.0	0.0	0.0154203.2	0.0	0.0	0.0

2019 WATER DISTRICT 1 RESERVOIR CARRYOVER - SYSTEM TOTAL (ACRE-FEET)

ALLOCATED	-	2261643.3
UNALLOCATED	-	0.0
MILNER RESERVOIR	-	49406.8
TOTAL SYSTEM	-	2311050.1

2019 WATER DISTRICT 1 RESERVOIR TOTAL STORAGE - OCTOBER 31 (ACRE-FEET)

RESERVOIR	CARRYOVER	LATE FILL	TOTAL
JACKSON LAKE	802913.5	22327.3	825240.8
PALISADES	712126.9	0.0	712126.9
PALISADES WWS	152248.0	0.0	152248.0
HENRYS LAKE	84142.1	0.0	84142.1
ISLAND PARK	62562.8	0.0	62562.8
GRASSY LAKE	0.0	0.0	0.0
RIRIE	60147.4	0.0	60147.4
AMERICAN WWS	502.3	0.0	502.3
AMERICAN FALLS	232797.1	0.0	232797.1
LAKE WALCOTT	0.0	66204.9	66204.9
OTHER	49406.8	0.0	49406.8
PALISADES PWRH	154203.2	0.0	154203.2
TOTAL	2311050.1	88532.2	2399582.2