

WATER DISTRICT #1

STORAGE REPORT

2011 IRRIGATION SEASON

(4/2/12)

This document summarizes the storage fill, usage, and carryover for all diversions listed in the Water District #1 water-right accounting program for the 2011 season. **Part 1** lists the reservoir storage account space assigned to each diversion. **Part 2** lists the storage allocated to each reservoir storage account (fill) in 2011. **Tables 21 through 29** show the storage allocated, rental pool transactions, private leases, adjustments, and carryover for each diversion. The final section lists the carryover remaining in each reservoir storage account on October 31, 2011. Following the final section of the report is a summary of rental pool transactions and adjustments made to individual diversions in 2011.

If you have any questions concerning this document, please contact Tony Olenichak, Peter Cooper, or Robert Keller at Water District #1 by phone (208-525-7171) or by email (tony.olenichak@idwr.idaho.gov).

TABLE OF CONTENTS

	Page
Reservoir System Storage Space, Fill, Evaporation, and Yield	4
Part 1: Reservoir Space by Diversion	
Irwin to Lorenzo.....	5
Lorenzo to Blackfoot.....	7
Blackfoot to Milner.....	9
Main Stem of Henrys Fork.....	10
Falls River.....	12
Teton River	13
Willow Creek.....	14
Miscellaneous Storage Accounts.....	15
Last-to-Fill Space (Part 1A)	16
System Summary	17
Part 2: Reservoir Yield and Rental Transactions (Total Allocation) by Diversion	
Irwin to Lorenzo.....	18
Lorenzo to Blackfoot.....	20
Blackfoot to Milner.....	22
Main Stem of Henrys Fork.....	23
Falls River.....	25
Teton River	26
Willow Creek.....	27
Miscellaneous Storage Accounts.....	28
System Summary	29

TABLE OF CONTENTS continued

	Page
Storage Tables: Allocations, Rental Pool, Storage Use, Adjustments, Excess Use, and Carryover	
Table 21: Irwin to Lorenzo.....	30
Table 22: Lorenzo to Blackfoot.....	32
Table 23: Blackfoot to Milner	34
Table 24: Main Stem of Henrys Fork	35
Table 25: Falls River	37
Table 26: Teton River.....	38
Table 27: Willow Creek.....	39
Table 28: Miscellaneous Storage Accounts.....	40
Table 29: System Summary	41
Footnotes.....	41
 Reservoir Carryover by Diversion	
Irwin to Lorenzo.....	43
Lorenzo to Blackfoot.....	45
Blackfoot to Milner.....	47
Main Stem of Henrys Fork.....	48
Falls River.....	50
Teton River	51
Willow Creek.....	52
Miscellaneous Storage Accounts.....	53
System Summary	54
 Storage Rentals and Adjustments Summary	55

2011 SNAKE RIVER STORED WATER BY RESERVOIR

(ACRE-FEET)

RESERVOIR	SPACE	FILL	EVAPORATION	YIELD
JACKSON LAKE	847000.0	847000.0	8983.0	838017.0
PALISADES	894510.5	894510.5	9486.9	885023.6
PALISADES WWS	259600.0	259600.0	2753.2	256846.8
HENRYS LAKE	90000.0	90000.0	954.5	89045.5
ISLAND PARK	150204.0	150204.0	1593.0	148611.0
GRASSY LAKE	0.0	0.0	0.0	0.0
RIRIE	80500.0	80500.0	853.8	79646.2
AMERICAN WWS	156830.0	156830.0	1663.3	155166.7
AMERICAN FALLS	1507967.8	1507967.8	15993.1	1491974.7
LAKE WALCOTT	95200.0	95200.0	1009.7	94190.3
RENTAL LTF	53681.7	53681.7	569.3	53112.4
PALISADES PWRH	157000.0	157000.0	1665.1	155334.9
SUB TOTAL	4292494.0	4292494.0	45525.0	4246969.0
MILNER	37000.0	40364.6	0.0	40364.6
TOTAL	4329494.0	4332858.6	45525.0	4287333.6

2011 WATER DISTRICT 1 RESERVOIR SPACE BY USER ASSUMING FULL RESERVOIRS (ACRE-FEET)

IRWIN TO LORENZO

NUMBER	USER	JACKSN	PALSDS	PL	USR	PL	WWS	HNRV	L	ISL	PK	GRSY	L	RIRIE	AM	WWS	AM	FLS	L	WLCT	RN	LTF	PL	PWR	RENTAL	TOTAL
13010500	JACKSON LAKE	0	0	0	0	0	0	0	0	0	0	0	0	0	0	0	0	0	0	0	0	0	0	0	0	0.0
13032450	PALISADES	0	0	0	0	0	0	0	0	0	0	0	0	0	0	0	0	0	0	0	0	0	0	0	0	0.0
13032510	P BIRD	0	0	0	0	0	0	0	0	0	0	0	0	0	0	0	0	0	0	0	0	0	0	0	0	0.0
13032515	BOY SCOUT PUMP	0	0	0	0	0	0	0	0	0	0	0	0	0	0	0	0	0	0	0	0	0	0	0	0	0.0
13032520	A ROSTAD	0	0	0	0	0	0	0	0	0	0	0	0	0	0	0	0	0	0	0	0	0	0	0	0	0.0
13032920	R ROSE	0	0	0	0	0	0	0	0	0	0	0	0	0	0	0	0	0	0	0	0	0	0	0	0	0.0
13033010	PALISADES CNL	0	0	0	0	0	0	0	0	0	0	0	0	0	0	0	0	0	0	0	0	0	0	0	0	0.0
13033643	J FLEMING	0	0	0	0	0	0	0	0	0	0	0	0	0	0	0	0	0	0	0	0	0	0	0	0	0.0
13033650	MERT OGDEN	0	0	0	0	0	0	0	0	0	0	0	0	0	0	0	0	0	0	0	0	0	0	0	0	0.0
13033660	LYNN DIXON	0	0	0	0	0	0	0	0	0	0	0	0	0	0	0	0	0	0	0	0	0	0	0	0	0.0
13033698	J CHICK	0	0	0	0	0	0	0	0	0	0	0	0	0	0	0	0	0	0	0	0	0	0	0	0	0.0
13034460	L JACOBSON	0	0	0	0	0	0	0	0	0	0	0	0	0	0	0	0	0	0	0	0	0	0	0	0	0.0
13037305	I SPAULDING	0	0	0	0	0	0	0	0	0	0	0	0	0	0	0	0	0	0	0	0	0	0	0	0	0.0
13037490	B FOSTER	0	0	0	0	0	0	0	0	0	0	0	0	0	0	0	0	0	0	0	0	0	0	0	0	0.0
13037505	ANDERSON (1A)	8798	18260	0	11790	0	0	0	0	0	0	0	0	0	0	12946	0	0	0	0	0	0	0	0	0	51794.0
13037510	M & M CATTLE	0	0	0	0	0	0	0	0	0	0	0	0	0	0	0	0	0	0	0	0	0	0	0	0	0.0
13037855	M NEWBY #1(2A)	0	0	0	0	0	0	0	0	0	0	0	0	0	0	0	0	0	0	0	0	0	0	0	0	0.0
13037860	M NEWBY #2(2B)	0	0	0	0	0	0	0	0	0	0	0	0	0	0	0	0	0	0	0	0	0	0	0	0	0.0
13037880	M NEWBY #3(2C)	0	0	0	0	0	0	0	0	0	0	0	0	0	0	0	0	0	0	0	0	0	0	0	0	0.0
13037975	EAGLE ROCK(1B)	0	0	0	0	0	0	0	0	0	0	0	0	0	0	0	0	0	0	0	0	0	0	0	0	0.0
13037980	FARMERS FRIEND	2000	5590	0	3810	0	0	0	0	0	0	0	0	0	0	0	0	0	0	0	0	0	0	0	0	11400.0
13037985	ENTERPRIZE	11252	17780	0	1820	0	0	0	0	0	0	0	0	0	0	8779	0	0	0	0	0	0	0	0	0	39631.0
13037997	C HICKMAN	0	0	0	0	0	0	0	0	0	0	0	0	0	0	0	0	0	0	0	0	0	0	0	0	0.0
13038025	BUTLER ISLAND	0	0	0	250	0	0	0	0	0	0	0	0	0	0	0	0	0	0	0	0	0	0	0	0	250.0
13038030	ROSS AND RAND	0	0	0	0	0	0	0	0	0	0	0	0	0	0	0	0	0	0	0	0	0	0	0	0	0.0
13038050	STEELE	0	0	0	0	0	0	0	0	0	0	0	0	0	0	0	0	0	0	0	0	0	0	0	0	0.0
13038055	HARRISON	11943	18860	0	4640	0	0	0	0	0	0	0	0	0	0	11832	0	0	0	0	0	0	0	0	0	47275.0
13038065	CHENEY	0	0	0	0	0	0	0	0	0	0	0	0	0	0	0	0	0	0	0	0	0	0	0	0	0.0
13038075	G SCOTT #1(3A)	0	0	0	0	0	0	0	0	0	0	0	0	0	0	0	0	0	0	0	0	0	0	0	0	0.0
13038079	J BROWN	0	0	0	0	0	0	0	0	0	0	0	0	0	0	0	0	0	0	0	0	0	0	0	0	0.0
13038080	BUTLER ISL #2	0	0	0	0	0	0	0	0	0	0	0	0	0	0	0	0	0	0	0	0	0	0	0	0	0.0
13038081	G SCOTT #2(3B)	0	0	0	0	0	0	0	0	0	0	0	0	0	0	0	0	0	0	0	0	0	0	0	0	0.0
13038084	SUBDIV PUMP	0	0	0	0	0	0	0	0	0	0	0	0	0	0	0	0	0	0	0	0	0	0	0	0	0.0
13038085	RUDY	3530	13700	0	2000	0	0	0	0	0	0	0	0	0	0	2606	0	0	0	0	0	0	0	0	0	21836.0
13038090	LOWDER SLOUGH	1040	1200	0	400	0	0	0	0	0	0	0	0	0	0	0	0	0	0	0	0	0	0	0	0	2640.0
13038098	KITE & NORD	0	0	0	0	0	0	0	0	0	0	0	0	0	0	0	0	0	0	0	0	0	0	0	0	0.0
13038110	BURGESS (4A)	10603	23400	0	8000	0	0	0	0	0	0	0	0	0	0	9343	0	0	0	0	0	0	0	0	0	51346.0
13038113	M H HILL	0	0	0	0	0	0	0	0	0	0	0	0	0	0	0	0	0	0	0	0	0	0	0	0	0.0
13038115	CLARK & ED(5A)	0	140	0	660	0	0	0	0	0	0	0	0	0	0	0	0	0	0	0	0	0	0	0	0	800.0
13038145	CROFT	0	0	0	0	0	0	0	0	0	0	0	0	0	0	0	0	0	0	0	0	0	0	0	0	0.0
13038147	J EDWARDS (5D)	0	0	0	0	0	0	0	0	0	0	0	0	0	0	0	0	0	0	0	0	0	0	0	0	0.0
13038148	G HOLMAN	0	0	0	0	0	0	0	0	0	0	0	0	0	0	0	0	0	0	0	0	0	0	0	0	0.0
13038149	G MUMA	0	0	0	0	0	0	0	0	0	0	0	0	0	0	0	0	0	0	0	0	0	0	0	0	0.0

2011 WATER DISTRICT 1 RESERVOIR SPACE BY USER ASSUMING FULL RESERVOIRS (ACRE-FEET)

IRWIN TO LORENZO

NUMBER	USER	JACKSN	PALSDS	PL	USR	PL	WWS	HNRV	L	ISL	PK	GRSY	L	RIRIE	AM	WWS	AM	FLS	L	WLCT	RN	LTF	PL	PWR	RENTAL	TOTAL
13038150	EAST LABELLE	0	0	0	800	0	0	0	0	0	0	0	0	0	0	0	0	0	0	0	0	0	0	0	800.0	
13038151	B GROVER (5B)	0	0	0	0	0	0	0	0	0	0	0	0	0	0	0	0	0	0	0	0	0	0	0	0.0	
13038180	RIGBY	0	4850	0	1450	0	0	0	0	0	0	0	0	0	0	0	0	0	0	0	0	0	0	0	6300.0	
13038183	K FOSTER (5C)	0	0	0	0	0	0	0	0	0	0	0	0	0	0	0	0	0	0	0	0	0	0	0	0.0	
13038201	WHITE ISLAND	0	0	0	0	0	0	0	0	0	0	0	0	0	0	0	0	0	0	0	0	0	0	0	0.0	
13038204	DILTS LAT (6B)	0	0	0	0	0	0	0	0	0	0	0	0	0	0	0	0	0	0	0	0	0	0	0	0.0	
13038205	DILTS (6A)	511	940	0	260	0	0	0	0	0	0	0	0	0	0	0	871	0	0	0	0	0	0	0	2582.0	
13038210	ISLAND (30A)	0	3390	0	1310	0	0	0	0	0	0	0	0	0	0	0	0	0	0	0	0	0	0	0	4700.0	
13038225	W LBL&LG I(7A)	0	6000	0	0	0	0	0	0	0	0	0	0	0	0	0	0	0	0	0	0	0	0	0	6000.0	
13038305	PARKS & LEWSVL	0	2950	0	2550	0	0	0	0	0	0	0	0	0	0	0	0	0	0	0	0	0	0	0	5500.0	
13038315	NORTH RIGBY	0	660	0	540	0	0	0	0	0	0	0	0	0	0	0	0	0	0	0	0	0	0	0	1200.0	
13038331	JEFF HILLS ELE	0	0	0	0	0	0	0	0	0	0	0	0	0	0	0	0	0	0	0	0	0	0	0	0.0	
13038340	WHITE DTCH(7B)	0	0	0	0	0	0	0	0	0	0	0	0	0	0	0	0	0	0	0	0	0	0	0	0.0	
13038352	D PHILLIPS	0	0	0	0	0	0	0	0	0	0	0	0	0	0	0	0	0	0	0	0	0	0	0	0.0	
13038356	VON BARON	0	0	0	0	0	0	0	0	0	0	0	0	0	0	0	0	0	0	0	0	0	0	0	0.0	
13038360	BRAMWELL (8A)	0	0	0	0	0	0	0	0	0	0	0	0	0	0	0	0	0	0	0	0	0	0	0	0.0	
13038362	ELLIS (30B)	0	0	0	0	0	0	0	0	0	0	0	0	0	0	0	0	0	0	0	0	0	0	0	0.0	
13038363	D SCOTT	0	0	0	0	0	0	0	0	0	0	0	0	0	0	0	0	0	0	0	0	0	0	0	0.0	
13038365	FRESH PAC (8B)	0	0	0	0	0	0	0	0	0	0	0	0	0	0	0	0	0	0	0	0	0	0	0	0.0	
13038371	J T JONES	0	0	0	0	0	0	0	0	0	0	0	0	0	0	0	0	0	0	0	0	0	0	0	0.0	
13038372	C JONES	0	0	0	0	0	0	0	0	0	0	0	0	0	0	0	0	0	0	0	0	0	0	0	0.0	
13038382	W DABELL	0	0	0	0	0	0	0	0	0	0	0	0	0	0	0	0	0	0	0	0	0	0	0	0.0	
13038384	D STOKER (7C)	0	0	0	0	0	0	0	0	0	0	0	0	0	0	0	0	0	0	0	0	0	0	0	0.0	
13038385	SKAAR PUMP	0	0	0	0	0	0	0	0	0	0	0	0	0	0	0	0	0	0	0	0	0	0	0	0.0	
13038386	J N ERICKSON	0	0	0	0	0	0	0	0	0	0	0	0	0	0	0	0	0	0	0	0	0	0	0	0.0	
13038387	NELSON	0	0	0	0	0	0	0	0	0	0	0	0	0	0	0	0	0	0	0	0	0	0	0	0.0	
13038388	MATTSON-CRAIG	0	1440	0	0	0	0	0	0	0	0	0	0	0	0	0	0	0	0	0	0	0	0	0	1440.0	
13038392	SUNNYDELL(29A)	4000	4920	0	1380	0	0	0	0	0	0	0	0	0	0	0	0	0	0	0	0	0	0	0	10300.0	
13038393	B COVINGTON	0	0	0	0	0	0	0	0	0	0	0	0	0	0	0	0	0	0	0	0	0	0	0	0.0	
13038405	T PARKINSON	0	0	0	0	0	0	0	0	0	0	0	0	0	0	0	0	0	0	0	0	0	0	0	0.0	
13038410	R GROVER	0	0	0	0	0	0	0	0	0	0	0	0	0	0	0	0	0	0	0	0	0	0	0	0.0	
13038415	BYBEE PMP(29B)	0	0	0	0	0	0	0	0	0	0	0	0	0	0	0	0	0	0	0	0	0	0	0	0.0	
13038417	D CHENEY	0	0	0	0	0	0	0	0	0	0	0	0	0	0	0	0	0	0	0	0	0	0	0	0.0	
13038422	L ROBINSON	0	0	0	0	0	0	0	0	0	0	0	0	0	0	0	0	0	0	0	0	0	0	0	0.0	
13038426	LENROOT	5234	6320	0	1530	0	0	0	0	0	0	0	0	0	0	0	3805	0	0	0	0	0	0	0	16889.0	
13038428	R BURNS	0	0	0	0	0	0	0	0	0	0	0	0	0	0	0	0	0	0	0	0	0	0	0	0.0	
13038431	REID	1472	1220	0	1930	0	0	0	0	0	0	0	0	0	0	0	2507	0	0	0	0	0	0	0	7129.0	
13038434	TEXAS & LIBRTY	0	1420	0	3280	0	0	0	0	0	0	0	0	0	0	0	0	0	0	0	0	0	0	0	4700.0	
13038435	BANNOCK JIM	0	0	0	0	0	0	0	0	0	0	0	0	0	0	0	0	0	0	0	0	0	0	0	0.0	
13038436	HILL PETTINGER	0	0	0	0	0	0	0	0	0	0	0	0	0	0	0	0	0	0	0	0	0	0	0	0.0	
13038437	NELSON COREY	0	0	0	0	0	0	0	0	0	0	0	0	0	0	0	0	0	0	0	0	0	0	0	0.0	
13038438	L HILL	0	0	0	0	0	0	0	0	0	0	0	0	0	0	0	0	0	0	0	0	0	0	0	0.0	
TOTAL		60383	133040	0	48400	0	0	0	0	0	0	0	0	0	0	52689	0	0	0	0	0	0	0	0	294512.0	

2011 WATER DISTRICT 1 RESERVOIR SPACE BY USER ASSUMING FULL RESERVOIRS (ACRE-FEET)

LORENZO TO BLACKFOOT

NUMBER	USER	JACKSN	PALSDS	PL	USR	PL	WWS	HNRV	L	ISL	PK	GRSY	L	RIRIE	AM	WWS	AM	FLS	L	WLCT	RN	LTF	PL	PWR	RENTAL	TOTAL
13056501	BEAVER DICK	0	0	0	0	0	0	0	97	0	0	0	0	0	0	0	0	0	0	0	0	0	0	0	0	97.0
13057012	L HARTERT(20B)	0	0	0	0	0	0	0	0	0	0	0	0	0	0	0	0	0	0	0	0	0	0	0	0	0.0
13057013	GUNDERSON(20C)	0	0	0	0	0	0	0	0	0	0	0	0	0	0	0	0	0	0	0	0	0	0	0	0	0.0
13057014	MILR-BARN(20D)	0	0	0	0	0	0	0	0	0	0	0	0	0	0	0	0	0	0	0	0	0	0	0	0	0.0
13057021	BTTE SLGH(20E)	0	0	0	0	0	0	0	0	0	0	0	0	0	0	0	0	0	0	0	0	0	0	0	0	0.0
13057025	BTTE-MKTL(20A)	2695	36750	0	0	7250	0	0	0	0	0	0	0	0	0	4591	0	0	0	0	0	0	0	0	0	51286.0
13057030	BEAR TRAP	0	0	0	0	0	0	0	0	0	0	0	0	0	0	0	0	0	0	0	0	0	0	0	0	0.0
13057038	WALKER FARMS	0	0	0	0	0	0	0	0	0	0	0	0	0	0	0	0	0	0	0	0	0	0	0	0	0.0
13057046	M TOMCHAK	0	0	0	0	0	0	0	0	0	0	0	0	0	0	0	0	0	0	0	0	0	0	0	0	0.0
13057090	A WILDE PUMP	0	0	0	0	0	0	0	0	0	0	0	0	0	0	0	0	0	0	0	0	0	0	0	0	0.0
13057097	N FULLMER	0	0	0	0	0	0	0	0	0	0	0	0	0	0	0	0	0	0	0	0	0	0	0	0	0.0
13057105	D BOYCE	0	0	0	0	0	0	0	0	0	0	0	0	0	0	0	0	0	0	0	0	0	0	0	0	0.0
13057106	B TOMCHAK #1	0	0	0	0	0	0	0	0	0	0	0	0	0	0	0	0	0	0	0	0	0	0	0	0	0.0
13057107	C BOYCE	0	0	0	0	0	0	0	0	0	0	0	0	0	0	0	0	0	0	0	0	0	0	0	0	0.0
13057114	STIENKE-MURDOC	0	0	0	0	0	0	0	0	0	0	0	0	0	0	0	0	0	0	0	0	0	0	0	0	0.0
13057115	L CARLSON N(4B)	0	0	0	0	0	0	0	0	0	0	0	0	0	0	0	0	0	0	0	0	0	0	0	0	0.0
13057116	B TOMCHAK #2	0	0	0	0	0	0	0	0	0	0	0	0	0	0	0	0	0	0	0	0	0	0	0	0	0.0
13057117	L CARLSON S(4C)	0	0	0	0	0	0	0	0	0	0	0	0	0	0	0	0	0	0	0	0	0	0	0	0	0.0
13057118	H BROWN	0	0	0	0	0	0	0	0	0	0	0	0	0	0	0	0	0	0	0	0	0	0	0	0	0.0
13057119	OSGOOD GR PMP	0	0	0	0	0	0	0	0	0	0	0	0	0	0	0	0	0	0	0	0	0	0	0	0	0.0
13057120	KINGSTON NTH	0	0	0	0	0	0	0	0	0	0	0	0	0	0	0	0	0	0	0	0	0	0	0	0	0.0
13057121	G OFFUT (4D)	0	0	0	0	0	0	0	0	0	0	0	0	0	0	0	0	0	0	0	0	0	0	0	0	0.0
13057122	KINGSTON STH	0	0	0	0	0	0	0	0	0	0	0	0	0	0	0	0	0	0	0	0	0	0	0	0	0.0
13057123	BEAR ISL NORTH	55	0	0	0	0	0	0	0	0	0	0	0	0	0	100	0	0	0	0	0	0	0	0	0	155.0
13057124	BEAR ISL WEST	55	0	0	0	0	0	0	0	0	0	0	0	0	0	87	0	0	0	0	0	0	0	0	0	142.0
13057125	OSGOOD	7771	0	0	0	0	0	0	0	0	0	0	0	0	0	3930	0	0	0	0	0	0	0	0	0	11701.0
13057126	CLEMENTS	196	0	0	0	0	0	0	0	0	0	0	0	0	0	70	0	0	0	0	0	0	0	0	0	266.0
13057130	KENNEDY	200	0	0	0	0	0	0	0	0	0	0	0	0	0	0	0	0	0	0	0	0	0	0	0	200.0
13057135	GREAT WST(21A)	22516	28430	0	0	10920	0	0	0	0	0	0	0	0	0	27290	0	0	0	0	0	0	0	0	0	89156.0
13057140	L HANSEN E(4E)	0	0	0	0	0	0	0	0	0	0	0	0	0	0	0	0	0	0	0	0	0	0	0	0	0.0
13057141	A ZOHNER	0	0	0	0	0	0	0	0	0	0	0	0	0	0	0	0	0	0	0	0	0	0	0	0	0.0
13057142	V CENELL	0	0	0	0	0	0	0	0	0	0	0	0	0	0	0	0	0	0	0	0	0	0	0	0	0.0
13057143	M BOAM (4F)	0	0	0	0	0	0	0	0	0	0	0	0	0	0	0	0	0	0	0	0	0	0	0	0	0.0
13057144	R MACKAY (4G)	0	0	0	0	0	0	0	0	0	0	0	0	0	0	0	0	0	0	0	0	0	0	0	0	0.0
13057145	IDAHO (33A)	13230	45760	0	0	13040	0	0	0	0	0	0	0	0	0	22542	0	0	0	0	0	0	0	0	0	94572.0
13057146	MORTMER P(33B)	0	0	0	0	0	0	0	0	0	0	0	0	0	0	0	0	0	0	0	0	0	0	0	0	0.0
13057250	PORTER (21B)	0	0	0	0	0	0	0	0	0	0	0	0	0	0	0	0	0	0	0	0	0	0	0	0	0.0

2011 WATER DISTRICT 1 RESERVOIR SPACE BY USER ASSUMING FULL RESERVOIRS (ACRE-FEET)

LORENZO TO BLACKFOOT

NUMBER	USER	JACKSN	PALSDS	PL	USR	PL	WWS	HNRV	L	ISL	PK	GRSY	L	RIRIE	AM	WWS	AM	FLS	L	WLCT	RN	LTF	PL	PWR	RENTAL	TOTAL
13059050	IDAHO FLS POWR	0	0	0	0	0	0	0	0	0	0	0	0	0	0	0	0	0	0	0	0	0	0	0	0	0.0
13059490	IF MONROC LYON	0	0	0	0	0	0	0	0	0	0	0	0	0	0	0	0	0	0	0	0	0	0	0	0	0.0
13059505	WOODVILLE(22A)	3491	4910	0	1090	0	0	0	0	0	0	0	0	0	0	0	5948	0	0	0	0	0	0	0	0	15439.0
13059510	WDVL PMP1(22B)	0	0	0	0	0	0	0	0	0	0	0	0	0	0	0	0	0	0	0	0	0	0	0	0	0.0
13059515	WDVL PMP2(22C)	0	0	0	0	0	0	0	0	0	0	0	0	0	0	0	0	0	0	0	0	0	0	0	0	0.0
13059520	WDVL SIPH(22D)	0	0	0	0	0	0	0	0	0	0	0	0	0	0	0	0	0	0	0	0	0	0	0	0	0.0
13059523	IDAHO PUMP	0	0	0	0	0	0	0	0	0	0	0	0	0	0	0	0	0	0	0	0	0	0	0	0	0.0
13059525	SNKE R VY(23A)	30225	17600	0	7700	0	0	0	0	0	0	0	0	0	0	0	25942	0	10000	0	0	0	0	0	0	91467.0
13060055	P HILL (23B)	0	0	0	0	0	0	0	0	0	0	0	0	0	0	0	0	0	0	0	0	0	0	0	0	0.0
13060500	RESERV MITIG	0	0	0	0	0	0	0	0	0	0	0	0	0	0	0	0	0	0	0	0	0	0	0	0	0.0
13060501	RESERVATION	0	0	0	0	0	0	0	0	0	0	0	0	0	0	0	0	0	0	0	0	0	0	0	0	0.0
13061430	BLACKFOOT	7370	0	0	4050	0	0	0	0	0	0	0	0	0	0	0	12558	0	0	0	0	0	0	0	0	23978.0
13061520	NEW LAVSD(24A)	0	9570	0	2180	0	0	0	0	0	0	0	0	0	0	0	0	0	0	0	0	0	0	0	0	11750.0
13061521	ADAMS STH(25B)	0	0	0	0	0	0	0	0	0	0	0	0	0	0	0	0	0	0	0	0	0	0	0	0	0.0
13061522	ADAMS ELEC	0	0	0	0	0	0	0	0	0	0	0	0	0	0	0	0	0	0	0	0	0	0	0	0	0.0
13061523	ADAMS NTH(25C)	0	0	0	0	0	0	0	0	0	0	0	0	0	0	0	0	0	0	0	0	0	0	0	0	0.0
13061525	PEOPLES (25A)	20365	28460	0	6540	0	0	0	0	0	0	0	0	0	0	0	21070	0	0	0	0	0	0	0	0	76435.0
13061610	ABERDEEN	70703	110418	0	22860	0	0	0	0	0	0	0	0	0	0	0	52263	0	10000	0	0	0	0	0	0	266244.0
13061625	SWID	0	0	0	0	0	0	0	0	0	0	0	0	0	0	0	0	0	0	0	0	0	0	0	0	0.0
13061650	CORBETT	1961	4120	0	2180	0	0	0	0	0	0	0	0	0	0	0	3342	0	0	0	0	0	0	0	0	11603.0
13061670	NIELSON-HANSEN	0	0	0	0	0	0	0	0	0	0	0	0	0	0	0	0	0	0	0	0	0	0	0	0	0.0
13061677	R LAMBERT(26B)	0	0	0	0	0	0	0	0	0	0	0	0	0	0	0	0	0	0	0	0	0	0	0	0	0.0
13061685	CHRISTNSN(24B)	0	0	0	0	0	0	0	0	0	0	0	0	0	0	0	0	0	0	0	0	0	0	0	0	0.0
13061705	RIVERSIDE(26A)	0	320	0	1180	0	0	0	0	0	0	0	0	0	0	0	0	0	0	0	0	0	0	0	0	1500.0
13061995	DANSKIN	0	170	0	2180	0	0	0	0	0	0	0	0	0	0	0	0	0	0	0	0	0	0	0	0	2350.0
13062050	TREGO	758	2620	0	580	0	0	0	0	0	0	0	0	0	0	0	1293	0	0	0	0	0	0	0	0	5251.0
13062051	JENSEN GROVE	0	0	0	0	0	0	0	0	0	0	0	0	0	0	0	0	0	0	0	0	0	0	0	0	0.0
13062503	WEARYRICK	0	20	0	580	0	0	0	0	0	0	0	0	0	0	0	0	0	0	0	0	0	0	0	0	600.0
13062504	WADSWORTH(32A)	0	0	0	0	0	0	0	0	0	0	0	0	0	0	0	0	0	0	0	0	0	0	0	0	0.0
13062505	WADSWORTH(32B)	0	0	0	0	0	0	0	0	0	0	0	0	0	0	0	0	0	0	0	0	0	0	0	0	0.0
13062506	WATSON	0	1102	0	954	0	0	0	0	0	0	0	0	0	0	0	0	0	0	0	0	0	0	0	0	2056.0
13062507	PARSONS	0	858	0	136	0	0	0	0	0	0	0	0	0	0	0	0	0	0	0	0	0	0	0	0	994.0
	TOTAL	181591	291108	0	83420	0	0	97	0	0	0	0	0	0	0	181026	0	20000	0	0	0	0	0	0	0	757242.0

2011 WATER DISTRICT 1 RESERVOIR SPACE BY USER ASSUMING FULL RESERVOIRS (ACRE-FEET)

BLACKFOOT TO MILNER

NUMBER	USER	JACKSN	PALSDS	PL	USR	PL	WWS	HNRV	L	ISL	PK	GRSY	L	RIRIE	AM	WWS	AM	FLS	L	WLCT	RN	LTF	PL	PWR	RENTAL	TOTAL
13075900	FT HALL MICHAU	0	83900	0	0	0	0	0	0	0	0	0	0	0	0	0	0	46931	0	0	0	0	0	0	0	130831.0
13076400	FALLS IRRIGATI	0	35311	0	0	0	0	0	0	0	0	0	0	0	0	0	0	18515	0	10000	0	0	0	0	0	63825.0
13076500	AMERICAN FALLS	0	0	0	0	0	0	0	0	0	0	0	0	0	0	0	0	0	0	0	0	0	0	0	0	0.0
13076751	AMERICAN F LTF	0	0	0	0	0	0	0	0	0	0	0	0	0	0	0	0	0	0	0	0	0	0	0	0	0.0
13077652	M OSBORN	0	0	0	0	0	0	0	0	0	0	0	0	0	0	0	0	0	0	0	0	0	0	0	0	0.0
13077755	CALL FARMS	0	0	0	0	0	0	0	0	0	0	0	0	0	0	0	0	0	0	0	0	0	0	0	0	0.0
13077775	R EVANS	0	0	0	0	0	0	0	0	0	0	0	0	0	0	0	0	0	0	0	0	0	0	0	0	0.0
13080000	MINIDKA N(27A)	186030	19372	0	5328	0	0	0	0	0	0	0	0	0	0	0	0	82216	63308	10300	0	0	0	0	0	366554.0
13080500	MINIDKA S(27B)	0	36528	0	2672	0	0	0	0	0	0	0	0	0	0	0	0	152013	31892	3382	0	0	0	0	0	226487.0
13081000	LAKE WALCOTT	0	0	0	0	0	0	0	0	0	0	0	0	0	0	0	0	0	0	0	0	0	0	0	0	0.0
13081400	MINIDOKA POWER	0	0	0	0	0	0	0	0	0	0	0	0	0	0	0	0	0	0	0	0	0	0	0	0	0.0
13084590	E HERBERT	0	0	0	0	0	0	0	0	0	0	0	0	0	0	0	0	0	0	0	0	0	0	0	0	0.0
13084598	MID MISC	0	0	0	0	0	0	0	0	0	0	0	0	0	0	0	0	0	0	0	0	0	0	0	0	0.0
13084599	MILNER MISC	0	0	0	0	0	0	0	0	0	0	0	0	0	0	0	0	0	0	0	0	0	0	0	0	0.0
13084610	LAW-KER FAMRS	0	0	0	0	0	0	0	0	0	0	0	0	0	0	0	0	0	0	0	0	0	0	0	0	0.0
13084640	BURLEY GC	0	0	0	0	0	0	0	0	0	0	0	0	0	0	0	0	0	0	0	0	0	0	0	0	0.0
13084650	CITY OF BURLEY	0	0	0	0	0	0	0	0	0	0	0	0	0	0	0	0	0	0	0	0	0	0	0	0	0.0
13084655	SIMPLOT FTLZR	0	2500	0	0	0	0	0	0	0	0	0	0	0	0	0	0	0	0	0	0	0	0	0	0	2500.0
13084690	AMALGA SUGAR	0	0	0	0	0	0	0	0	0	0	0	0	0	0	0	0	0	0	0	0	0	0	0	0	0.0
13084710	R TILLEY PUMP	0	0	0	0	0	0	0	0	0	0	0	0	0	0	0	0	0	0	0	0	0	0	0	0	0.0
13084720	COORS BREWNG	0	0	0	0	0	0	0	0	0	0	0	0	0	0	0	0	0	0	0	0	0	0	0	0	0.0
13084725	K SANDMANN	0	0	0	0	0	0	0	0	0	0	0	0	0	0	0	0	0	0	0	0	0	0	0	0	0.0
13085270	H SCHODDE	0	0	0	0	0	0	0	0	0	0	0	0	0	0	0	0	0	0	0	0	0	0	0	0	0.0
13085275	BAR-U-RANCH #1	0	0	0	0	0	0	0	0	0	0	0	0	0	0	0	0	0	0	0	0	0	0	0	0	0.0
13085300	BAR-U-RANCH #2	0	0	0	0	0	0	0	0	0	0	0	0	0	0	0	0	0	0	0	0	0	0	0	0	0.0
13085350	SWID PUMPS	0	0	0	0	0	0	0	0	0	0	0	0	0	0	0	0	0	0	0	0	0	0	0	0	0.0
13085390	M HOBSON	0	0	0	0	0	0	0	0	0	0	0	0	0	0	0	0	0	0	0	0	0	0	0	0	0.0
13085400	V HOBSON	0	0	0	0	0	0	0	0	0	0	0	0	0	0	0	0	0	0	0	0	0	0	0	0	0.0
13085500	A & B IRR DIST	0	90800	0	0	0	0	0	0	0	0	0	0	0	0	0	0	46826	0	0	0	0	0	0	0	137626.0
13085800	PA LATERL(28B)	0	0	0	0	0	0	0	0	0	0	0	0	0	0	0	0	0	0	0	0	0	0	0	0	0.0
13086000	MILNER IRRIG	0	44500	0	0	0	0	0	0	0	0	0	0	0	0	0	0	44951	0	0	0	0	0	0	0	89451.0
13086510	A LATERL (28C)	0	0	0	0	0	0	0	0	0	0	0	0	0	0	0	0	0	0	0	0	0	0	0	0	0.0
13086512	J BRUNE (28D)	0	0	0	0	0	0	0	0	0	0	0	0	0	0	0	0	0	0	0	0	0	0	0	0	0.0
13086520	NS XCUT (28E)	0	0	0	0	0	0	0	0	0	0	0	0	0	0	0	0	0	0	0	0	0	0	0	0	0.0
13086530	RES DIST #2	0	0	0	0	0	0	0	0	0	0	0	0	0	0	0	0	393550	0	0	0	0	0	0	0	393550.0
13087000	NRTHSDE TF(28A)	312007	0	0	116600	0	0	0	0	0	0	0	0	0	9248	422043	0	0	0	0	0	0	0	0	0	859898.0
13087500	TWIN FALLS SOU	97183	0	0	0	0	0	0	0	0	0	0	0	0	147582	1165	0	0	0	0	0	0	0	0	0	245930.0
	TOTAL	595220	312911	0	124600	0	0	0	0	0	0	0	0	0	1568301	1208210	95200	23682	0	0	0	0	0	0	0	2516652.0

2011 WATER DISTRICT 1 RESERVOIR SPACE BY USER ASSUMING FULL RESERVOIRS (ACRE-FEET)

MAIN STEM HENRYS FRK

NUMBER	USER	JACKSN	PALSDS	PL	USR	PL	WWS	HNRV	L	ISL	PK	GRSY	L	RIRIE	AM	WWS	AM	FLS	L	WLCT	RN	LTF	PL	PWR	RENTAL	TOTAL
13039000	HENRYS LAKE	0	0	0	0	0	0	0	0	0	0	0	0	0	0	0	0	0	0	0	0	0	0	0	0	0.0
13042000	ISLAND PARK	0	0	0	0	0	0	0	0	0	0	0	0	0	0	0	0	0	0	0	0	0	0	0	0	0.0
13042600	ASHTON POWER	0	0	0	0	0	0	0	0	0	0	0	0	0	0	0	0	0	0	0	0	0	0	0	0	0.0
13045655	G MAROTZ	0	0	0	0	0	0	0	0	20	0	0	0	0	0	0	0	0	0	0	0	0	0	0	0	19.5
13045675	N FK HIGHLANDS	0	0	0	0	0	0	0	0	56	0	0	0	0	0	0	0	0	0	0	0	0	0	0	0	56.0
13045705	F HOWELL	0	0	0	0	0	0	0	0	0	0	0	0	0	0	0	0	0	0	0	0	0	0	0	0	0.0
13045710	S BOLLAERT	0	0	0	0	0	0	0	0	100	0	0	0	0	0	0	0	0	0	0	0	0	0	0	0	100.0
13045721	F VANDERSLOOT	0	0	0	0	0	0	0	0	100	0	0	0	0	0	0	0	0	0	0	0	0	0	0	0	100.0
13045724	F VANDERSLOOT	0	0	0	0	0	0	0	0	0	0	0	0	0	0	0	0	0	0	0	0	0	0	0	0	0.0
13045727	F VANDERSLOOT	0	0	0	0	0	0	0	0	0	0	0	0	0	0	0	0	0	0	0	0	0	0	0	0	0.0
13045755	T HOLCOMB	0	0	0	0	0	0	0	0	0	0	0	0	0	0	0	0	0	0	0	0	0	0	0	0	0.0
13045780	R LEE	0	0	0	0	0	0	0	0	41	0	0	0	0	0	0	0	0	0	0	0	0	0	0	0	41.0
13045805	Z EGBERT 1(9B)	0	0	0	0	0	0	0	0	0	0	0	0	0	0	0	0	0	0	0	0	0	0	0	0	0.0
13045807	R RITCHEY	0	0	0	0	0	0	0	0	82	0	0	0	0	0	0	0	0	0	0	0	0	0	0	0	82.0
13045810	N MLLER 1(10A)	0	0	0	0	0	0	0	0	194	0	0	0	0	0	0	0	0	0	0	0	0	0	0	0	194.0
13045811	N MLLER 2(10B)	0	0	0	0	0	0	0	0	0	0	0	0	0	0	0	0	0	0	0	0	0	0	0	0	0.0
13045813	Z EGBERT #2	0	0	0	0	0	0	0	0	0	0	0	0	0	0	0	0	0	0	0	0	0	0	0	0	0.0
13045823	R D BAKER	0	0	0	0	0	0	0	0	0	0	0	0	0	0	0	0	0	0	0	0	0	0	0	0	0.0
13045829	D PHELPS (9C)	0	0	0	0	0	0	0	0	0	0	0	0	0	0	0	0	0	0	0	0	0	0	0	0	0.0
13045849	D SEELEY	0	0	0	0	0	0	0	0	0	0	0	0	0	0	0	0	0	0	0	0	0	0	0	0	0.0
13045860	Z EGBERT 3(9D)	0	0	0	0	0	0	0	0	0	0	0	0	0	0	0	0	0	0	0	0	0	0	0	0	0.0
13045880	Z EGBERT #4	0	0	0	0	0	0	0	0	0	0	0	0	0	0	0	0	0	0	0	0	0	0	0	0	0.0
13045930	Z EGBERT #5	0	0	0	0	0	0	0	0	220	0	0	0	0	0	0	0	0	0	0	0	0	0	0	0	220.0
13045940	G NEDROW	0	0	0	0	0	0	0	0	0	0	0	0	0	0	0	0	0	0	0	0	0	0	0	0	0.0
13045950	BAKER & NEDROW	0	0	0	0	0	0	0	0	306	0	0	0	0	0	0	0	0	0	0	0	0	0	0	0	306.0
13045960	M REYNOLDS #1	0	0	0	0	0	0	0	0	167	0	0	0	0	0	0	0	0	0	0	0	0	0	0	0	167.0
13046015	R & C BAUM	0	0	0	0	0	0	0	0	130	0	0	0	0	0	0	0	0	0	0	0	0	0	0	0	130.0
13046020	J MCCULLOCH	0	0	0	0	0	0	0	0	0	0	0	0	0	0	0	0	0	0	0	0	0	0	0	0	0.0
13046025	M REYNOLDS #2	0	0	0	0	0	0	0	0	97	0	0	0	0	0	0	0	0	0	0	0	0	0	0	0	96.5
13046070	A NEDROW #1	0	0	0	0	0	0	0	0	0	0	0	0	0	0	0	0	0	0	0	0	0	0	0	0	0.0
13046072	A NEDROW #2	0	0	0	0	0	0	0	0	0	0	0	0	0	0	0	0	0	0	0	0	0	0	0	0	0.0
13046075	J NEDROW	0	0	0	0	0	0	0	0	307	0	0	0	0	0	0	0	0	0	0	0	0	0	0	0	307.0
13046083	V & D KIRKHAM	0	0	0	0	0	0	0	0	0	0	0	0	0	0	0	0	0	0	0	0	0	0	0	0	0.0
13046084	D NEDROW	0	0	0	0	0	0	0	0	0	0	0	0	0	0	0	0	0	0	0	0	0	0	0	0	0.0
13046086	L FRANSEN(11B)	0	0	0	0	0	0	0	0	0	0	0	0	0	0	0	0	0	0	0	0	0	0	0	0	0.0
13046090	L BRATT	0	0	0	0	0	0	0	0	0	0	0	0	0	0	0	0	0	0	0	0	0	0	0	0	0.0
13046095	L LOOSLI #1	0	0	0	0	0	0	0	0	4	0	0	0	0	0	0	0	0	0	0	0	0	0	0	0	4.0
13046310	DEWEY	0	0	0	0	0	0	0	0	589	0	0	0	0	0	0	0	0	0	0	0	0	0	0	0	589.0
13046315	J SEELEY	0	0	0	0	0	0	0	0	193	0	0	0	0	0	0	0	0	0	0	0	0	0	0	0	193.0

2011 WATER DISTRICT 1 RESERVOIR SPACE BY USER ASSUMING FULL RESERVOIRS (ACRE-FEET)

MAIN STEM HENRYS FRK

NUMBER	USER	JACKSN	PALSDS	PL	USR	PL	WWS	HENRY	L	ISL	PK	GRSY	L	RIRIE	AM	WWS	AM	FLS	L	WLCT	RN	LTF	PL	PWR	RENTAL	TOTAL
13049550	LAST CHANCE	0	0	0	0	0	10047	1824	0	0	0	0	0	0	0	0	0	0	0	0	0	0	0	0	0	11871.0
13049560	XCUT TO TETN	0	0	0	0	0	0	0	0	0	0	0	0	0	0	0	0	0	0	0	0	0	0	0	0	0.0
13049561	XCUT FAL R(16B	0	0	0	0	0	0	0	0	0	0	0	0	0	0	0	0	0	0	0	0	0	0	0	0	0.0
13049705	FARMERS FRIEND	0	0	0	0	0	0	4852	0	0	0	0	0	0	0	0	0	0	0	0	0	0	0	0	0	4852.1
13049710	TWIN GROVES	0	0	0	0	0	0	4955	0	0	0	0	0	0	0	0	0	0	0	0	0	0	0	0	0	4954.5
13049725	ST ANTH U(17A)	0	0	0	0	0	7500	3699	0	0	0	0	0	0	0	0	0	0	0	0	0	0	0	0	0	11198.5
13049805	SALEM UNION CA	0	0	0	0	0	22374	7614	0	0	0	0	0	0	0	0	0	0	0	0	0	0	0	0	0	29988.0
13050525	EGIN	0	0	0	0	0	7500	2309	0	0	0	0	0	0	0	0	0	0	0	0	0	0	0	0	0	9809.3
13050530	ST AN U FD(17B	0	0	0	0	0	0	0	0	0	0	0	0	0	0	0	0	0	0	0	0	0	0	0	0	0.0
13050535	INDEPENDENT	0	0	0	0	0	24120	8827	0	0	0	0	0	0	0	0	0	0	0	0	0	0	0	0	0	32946.8
13050545	CONSOLIDATED F	0	0	0	0	0	18459	4737	0	0	0	0	0	0	0	0	0	0	0	0	0	0	0	0	0	23195.6
	TOTAL	0	0	0	0	0	90000	41421	0	0	0	0	0	0	0	0	0	0	0	0	0	0	0	0	0	131420.8

2011 WATER DISTRICT 1 RESERVOIR SPACE BY USER ASSUMING FULL RESERVOIRS (ACRE-FEET)

FALLS RIVER

NUMBER	USER	JACKSN	PALSDS	PL	USR	PL	WWS	HNRV	L	ISL	PK	GRSY	L	RIRIE	AM	WWS	AM	FLS	L	WLCT	RN	LTF	PL	PWR	RENTAL	TOTAL
13046500	GRASSY LAKE	0	0	0	0	0	0	0	0	0	0	0	0	0	0	0	0	0	0	0	0	0	0	0	0	0.0
13047305	YELLOWSTONE	0	0	0	0	0	0	0	1717	0	0	0	0	0	0	0	0	0	0	0	0	0	0	0	0	1717.0
13047474	ATCHLEY P(9E)	0	0	0	0	0	0	0	0	0	0	0	0	0	0	0	0	0	0	0	0	0	0	0	0	0.0
13047475	MARYSVILLE(9A)	0	0	0	0	0	0	0	19322	0	0	0	0	0	0	0	0	0	0	0	0	0	0	0	0	19321.9
13047515	F & L GRIFFEL	0	0	0	0	0	0	0	200	0	0	0	0	0	0	0	0	0	0	0	0	0	0	0	0	200.0
13047565	R BAUM	0	0	0	0	0	0	0	0	0	0	0	0	0	0	0	0	0	0	0	0	0	0	0	0	0.0
13047570	G/6 (9F)	0	0	0	0	0	0	0	0	0	0	0	0	0	0	0	0	0	0	0	0	0	0	0	0	0.0
13047575	FRMRS OWN(11A)	0	0	0	0	0	0	0	7591	0	0	0	0	0	0	0	0	0	0	0	0	0	0	0	0	7590.5
13047605	W SCAFE	0	0	0	0	0	0	0	100	0	0	0	0	0	0	0	0	0	0	0	0	0	0	0	0	100.0
13047615	R STURM #2(9G)	0	0	0	0	0	0	0	0	0	0	0	0	0	0	0	0	0	0	0	0	0	0	0	0	0.0
13047616	R STURM #1(9H)	0	0	0	0	0	0	0	0	0	0	0	0	0	0	0	0	0	0	0	0	0	0	0	0	0.0
13047625	M GRIFFEL	0	0	0	0	0	0	0	0	0	0	0	0	0	0	0	0	0	0	0	0	0	0	0	0	0.0
13047635	L LOOSLI #2	0	0	0	0	0	0	0	559	0	0	0	0	0	0	0	0	0	0	0	0	0	0	0	0	559.0
13047636	C MALOUF	0	0	0	0	0	0	0	0	0	0	0	0	0	0	0	0	0	0	0	0	0	0	0	0	0.0
13047681	CONANT CNL(12A)	0	0	0	0	0	0	0	2386	0	0	0	0	0	0	0	0	0	0	0	0	0	0	0	0	2386.0
13047710	K NYBORG	0	0	0	0	0	0	0	230	0	0	0	0	0	0	0	0	0	0	0	0	0	0	0	0	230.0
13047900	BOOM CRK (13A)	0	0	0	0	0	0	0	860	0	0	0	0	0	0	0	0	0	0	0	0	0	0	0	0	860.0
13048050	ORME CANAL	0	0	0	0	0	0	0	0	0	0	0	0	0	0	0	0	0	0	0	0	0	0	0	0	0.0
13048060	SQUIR P 3(14A)	0	0	0	0	0	0	0	240	0	0	0	0	0	0	0	0	0	0	0	0	0	0	0	0	240.0
13048070	L ORME PUMP	0	0	0	0	0	0	0	100	0	0	0	0	0	0	0	0	0	0	0	0	0	0	0	0	100.0
13048080	HARSHBRGR(13B)	0	0	0	0	0	0	0	0	0	0	0	0	0	0	0	0	0	0	0	0	0	0	0	0	0.0
13048255	SQUIR P 1(14B)	0	0	0	0	0	0	0	0	0	0	0	0	0	0	0	0	0	0	0	0	0	0	0	0	0.0
13048265	D ZUNDELL(12B)	0	0	0	0	0	0	0	0	0	0	0	0	0	0	0	0	0	0	0	0	0	0	0	0	0.0
13048275	L LOOSLI 3(15A)	0	0	0	0	0	0	0	328	0	0	0	0	0	0	0	0	0	0	0	0	0	0	0	0	327.5
13048280	L LOOSLI 4(15B)	0	0	0	0	0	0	0	0	0	0	0	0	0	0	0	0	0	0	0	0	0	0	0	0	0.0
13048290	D BUDGE	0	0	0	0	0	0	0	120	0	0	0	0	0	0	0	0	0	0	0	0	0	0	0	0	120.0
13048350	J HILL (12C)	0	0	0	0	0	0	0	0	0	0	0	0	0	0	0	0	0	0	0	0	0	0	0	0	0.0
13048430	D REYNOLDS	0	0	0	0	0	0	0	359	0	0	0	0	0	0	0	0	0	0	0	0	0	0	0	0	359.0
13048440	C LOOSLI	0	0	0	0	0	0	0	127	0	0	0	0	0	0	0	0	0	0	0	0	0	0	0	0	127.0
13048470	T POTTER	0	0	0	0	0	0	0	60	0	0	0	0	0	0	0	0	0	0	0	0	0	0	0	0	60.0
13048475	ENTERPRISE	5883	0	0	0	0	0	0	10233	0	0	0	0	0	0	10024	0	0	0	0	0	0	0	0	0	26139.8
13048485	R D MILLER	0	0	0	0	0	0	0	170	0	0	0	0	0	0	0	0	0	0	0	0	0	0	0	0	170.0
13048551	C ATCHLEY (9I)	0	0	0	0	0	0	0	0	0	0	0	0	0	0	0	0	0	0	0	0	0	0	0	0	0.0
13048556	W C DAVIS	0	0	0	0	0	0	0	0	0	0	0	0	0	0	0	0	0	0	0	0	0	0	0	0	0.0
13048560	FALL R CNL(16A)	0	0	0	0	0	0	0	8254	0	0	0	0	0	0	0	0	0	0	0	0	0	0	0	0	8253.8
13048705	CHESTER	0	0	0	0	0	0	0	1325	0	0	0	0	0	0	0	0	0	0	0	0	0	0	0	0	1324.7
13049008	MCBEE	0	0	0	0	0	0	0	15	0	0	0	0	0	0	0	0	0	0	0	0	0	0	0	0	15.0
13049010	SILKEY	0	0	0	0	0	0	0	162	0	0	0	0	0	0	0	0	0	0	0	0	0	0	0	0	162.0
13049015	CURR	0	0	0	0	0	0	0	29	0	0	0	0	0	0	0	0	0	0	0	0	0	0	0	0	29.0
13049310	RLF PUMP	0	0	0	0	0	0	0	80	0	0	0	0	0	0	0	0	0	0	0	0	0	0	0	0	80.0
13049490	L LOOSLI #5	0	0	0	0	0	0	0	0	0	0	0	0	0	0	0	0	0	0	0	0	0	0	0	0	0.0
13049495	G BLANCHARD	0	0	0	0	0	0	0	45	0	0	0	0	0	0	0	0	0	0	0	0	0	0	0	0	45.0
	TOTAL	5883	0	0	0	0	0	0	54610	0	0	0	0	0	0	10024	0	0	0	0	0	0	0	0	0	70517.2

2011 WATER DISTRICT 1 RESERVOIR SPACE BY USER ASSUMING FULL RESERVOIRS (ACRE-FEET)

TETON RIVER

NUMBER	USER	JACKSN	PALSDS	PL	USR	PL	WWS	HNRV	L	ISL	PK	GRSY	L	RIRIE	AM	WWS	AM	FLS	L	WLCT	RN	LTF	PL	PWR	RENTAL	TOTAL
13053951	SOUTH PIPE(31A)	0	0	0	0	0	0	0	932	0	0	0	0	0	0	0	0	0	0	0	0	0	0	0	932.0	
13053971	J RICKS (31B)	0	0	0	0	0	0	0	0	0	0	0	0	0	0	0	0	0	0	0	0	0	0	0	0.0	
13054031	BOELKE (31C)	0	0	0	0	0	0	0	0	0	0	0	0	0	0	0	0	0	0	0	0	0	0	0	0.0	
13054042	CLEMNTSVL(31D)	0	0	0	0	0	0	0	0	0	0	0	0	0	0	0	0	0	0	0	0	0	0	0	0.0	
13054045	HIBBERT FARMS	0	0	0	0	0	0	120	0	0	0	0	0	0	0	0	0	0	0	0	0	0	0	0	120.0	
13054111	R & J BROWN	0	0	0	0	0	0	114	0	0	0	0	0	0	0	0	0	0	0	0	0	0	0	0	114.0	
13054291	P L STOTT	0	0	0	0	0	0	0	0	0	0	0	0	0	0	0	0	0	0	0	0	0	0	0	0.0	
13054420	B PARKINSON	0	0	0	0	0	0	105	0	0	0	0	0	0	0	0	0	0	0	0	0	0	0	0	105.0	
13054515	CANYON CR CANA	0	0	0	0	0	0	1590	0	0	0	0	0	0	0	0	0	0	0	0	0	0	0	0	1589.5	
13054577	G CRAPO	0	0	0	0	0	0	30	0	0	0	0	0	0	0	0	0	0	0	0	0	0	0	0	30.0	
13054590	P STEVENS	0	0	0	0	0	0	301	0	0	0	0	0	0	0	0	0	0	0	0	0	0	0	0	301.0	
13054705	V SCHWENDIMAN	0	0	0	0	0	0	0	0	0	0	0	0	0	0	0	0	0	0	0	0	0	0	0	0.0	
13054772	R B RICKS	0	0	0	0	0	0	220	0	0	0	0	0	0	0	0	0	0	0	0	0	0	0	0	220.0	
13054801	CANYON CR LAT	0	0	0	0	0	0	128	0	0	0	0	0	0	0	0	0	0	0	0	0	0	0	0	128.0	
13054850	SIDDOWAY SHEEP	0	0	0	0	0	0	0	0	0	0	0	0	0	0	0	0	0	0	0	0	0	0	0	0.0	
13054940	H BISCHOFF	0	0	0	0	0	0	0	0	0	0	0	0	0	0	0	0	0	0	0	0	0	0	0	0.0	
13055030	WILFORD	0	0	0	0	0	0	3762	0	0	0	0	0	0	0	0	0	0	0	0	0	0	0	0	3761.5	
13055032	D ALLEN (18B)	0	0	0	0	0	0	0	0	0	0	0	0	0	0	0	0	0	0	0	0	0	0	0	0.0	
13055033	B TUCKER (18C)	0	0	0	0	0	0	0	0	0	0	0	0	0	0	0	0	0	0	0	0	0	0	0	0.0	
13055036	B PARKER (18D)	0	0	0	0	0	0	0	0	0	0	0	0	0	0	0	0	0	0	0	0	0	0	0	0.0	
13055037	SIDWY PMP(18E)	0	0	0	0	0	0	0	0	0	0	0	0	0	0	0	0	0	0	0	0	0	0	0	0.0	
13055039	MCKINNLEY(18F)	0	0	0	0	0	0	0	0	0	0	0	0	0	0	0	0	0	0	0	0	0	0	0	0.0	
13055040	TETON IRR(18A)	0	0	0	0	0	0	1841	0	0	0	0	0	0	0	0	0	0	0	0	0	0	0	0	1841.3	
13055042	SIDDOWAY (18G)	0	0	0	0	0	0	0	0	0	0	0	0	0	0	0	0	0	0	0	0	0	0	0	0.0	
13055050	PIONEER	0	0	0	0	0	0	143	0	0	0	0	0	0	0	0	0	0	0	0	0	0	0	0	143.3	
13055060	STEWART	0	0	0	0	0	0	419	0	0	0	0	0	0	0	0	0	0	0	0	0	0	0	0	418.5	
13055193	N BIRCH	0	0	0	0	0	0	30	0	0	0	0	0	0	0	0	0	0	0	0	0	0	0	0	30.0	
13055195	B LEAVITT	0	0	0	0	0	0	90	0	0	0	0	0	0	0	0	0	0	0	0	0	0	0	0	90.0	
13055205	PINCOCK-BYGTON	0	0	0	0	0	0	302	0	0	0	0	0	0	0	0	0	0	0	0	0	0	0	0	302.0	
13055206	B HOLLIST	0	0	0	0	0	0	50	0	0	0	0	0	0	0	0	0	0	0	0	0	0	0	0	50.0	
13055210	TETON ISLAND F	0	0	0	0	0	0	8739	0	0	0	0	0	0	0	0	0	0	0	0	0	0	0	0	8738.9	
13055245	SALEM UNION B	0	0	0	0	0	0	0	0	0	0	0	0	0	0	0	0	0	0	0	0	0	0	0	0.0	
13055263	J HARRIS	0	0	0	0	0	0	0	0	0	0	0	0	0	0	0	0	0	0	0	0	0	0	0	0.0	
13055275	ROXANA	0	0	0	0	0	0	794	0	0	0	0	0	0	0	0	0	0	0	0	0	0	0	0	794.0	
13055280	ISLAND WARD	0	0	0	0	0	0	3293	0	0	0	0	0	0	0	0	0	0	0	0	0	0	0	0	3293.2	
13055295	SAUREY	0	0	0	0	0	0	163	0	0	0	0	0	0	0	0	0	0	0	0	0	0	0	0	163.0	
13055311	PINCOCK-GARNER	0	0	0	0	0	0	0	0	0	0	0	0	0	0	0	0	0	0	0	0	0	0	0	0.0	
13055313	GARDNER-BEDDES	0	0	0	0	0	0	120	0	0	0	0	0	0	0	0	0	0	0	0	0	0	0	0	120.0	
13055314	BIGLER SLOUGH	0	0	0	0	0	0	58	0	0	0	0	0	0	0	0	0	0	0	0	0	0	0	0	58.0	
13055315	WDMNSE-JSN(19A	0	0	0	0	0	0	1432	0	0	0	0	0	0	0	0	0	0	0	0	0	0	0	0	1432.0	
13055319	G GODFREY	0	0	0	0	0	0	5	0	0	0	0	0	0	0	0	0	0	0	0	0	0	0	0	5.0	
13055321	R R RICKS	0	0	0	0	0	0	220	0	0	0	0	0	0	0	0	0	0	0	0	0	0	0	0	220.0	
13055323	CITY OF REXBUR	0	0	0	0	0	0	0	0	0	0	0	0	0	0	0	0	0	0	0	0	0	0	0	0.0	
13055325	T BRUNSON(19B)	0	0	0	0	0	0	0	0	0	0	0	0	0	0	0	0	0	0	0	0	0	0	0	0.0	
13055327	J S WRIGHT	0	0	0	0	0	0	31	0	0	0	0	0	0	0	0	0	0	0	0	0	0	0	0	31.0	
13055334	REXBURG IRRIG	0	0	0	0	0	0	4469	0	0	0	0	0	0	0	0	0	0	0	0	0	0	0	0	4468.5	
TOTAL		0	0	0	0	0	0	29500	0	0	0	0	0	0	0	0	0	0	0	0	0	0	0	0	29499.7	

2011 WATER DISTRICT 1 RESERVOIR SPACE BY USER ASSUMING FULL RESERVOIRS (ACRE-FEET)

WILLOW CREEK

NUMBER	USER	JACKSN	PALSDS	PL	USR	PL	WWS	HNRV	L	ISL	PK	GRSY	L	RIRIE	AM	WWS	AM	FLS	L	WLCT	RN	LTF	PL	PWR	RENTAL	TOTAL
13057938	LOERTSCHER	0	0	0	0	0	0	0	0	0	0	0	0	0	0	0	0	0	0	0	0	0	0	0	0	0.0
13057950	RIRIE RESRVR	0	0	0	0	0	0	0	0	0	0	0	0	0	0	0	0	0	0	0	0	0	0	0	0	0.0
13058015	BOYD FOSTER	0	0	0	0	0	0	0	0	0	0	0	0	0	0	0	0	0	0	0	0	0	0	0	0	0.0
13058090	SCHWENDIMAN	0	0	0	0	0	0	0	0	0	0	0	0	0	0	0	0	0	0	0	0	0	0	0	0	0.0
13058105	LOVELL # 1	0	0	0	0	0	0	0	0	0	0	0	0	0	0	0	0	0	0	0	0	0	0	0	0	0.0
13058125	FERGUSON	0	0	0	0	0	0	0	0	0	0	0	0	0	0	0	0	0	0	0	0	0	0	0	0	0.0
13058145	LOVELL # 2	0	0	0	0	0	0	0	0	0	0	0	0	0	0	0	0	0	0	0	0	0	0	0	0	0.0
13058165	W REID #1	0	0	0	0	0	0	0	0	0	0	0	0	0	0	0	0	0	0	0	0	0	0	0	0	0.0
13058210	SARGENT & SUMM	0	0	0	0	0	0	0	0	0	0	0	0	0	0	0	0	0	0	0	0	0	0	0	0	0.0
13058230	DURTSCHI PUMPS	0	0	0	0	0	0	0	0	0	0	0	0	0	0	0	0	0	0	0	0	0	0	0	0	0.0
13058250	W REED #2	0	0	0	0	0	0	0	0	0	0	0	0	0	0	0	0	0	0	0	0	0	0	0	0	0.0
13058265	FOSTER-SARGENT	0	0	0	0	0	0	0	0	0	0	0	0	0	0	0	0	0	0	0	0	0	0	0	0	0.0
13058270	SPERRY	0	0	0	0	0	0	0	0	0	0	0	0	0	0	0	0	0	0	0	0	0	0	0	0	0.0
13058290	ORVAL AVERY	0	0	0	0	0	0	0	0	0	0	0	0	0	0	0	0	0	0	0	0	0	0	0	0	0.0
13058310	ROY AVERY	0	0	0	0	0	0	0	0	0	0	0	0	0	0	0	0	0	0	0	0	0	0	0	0	0.0
13058330	STUCKI PUMPS	0	0	0	0	0	0	0	0	0	0	0	0	0	0	0	0	0	0	0	0	0	0	0	0	0.0
13058340	SCHWENDIMAN #2	0	0	0	0	0	0	0	0	0	0	0	0	0	0	0	0	0	0	0	0	0	0	0	0	0.0
13058370	ROY COOPER SAN	0	0	0	0	0	0	0	0	0	0	0	0	0	0	0	0	0	0	0	0	0	0	0	0	0.0
13058380	ROY COOPER WIL	0	0	0	0	0	0	0	0	0	0	0	0	0	0	0	0	0	0	0	0	0	0	0	0	0.0
13058508	D KEELER	0	0	0	0	0	0	0	0	0	0	0	0	0	0	0	0	0	0	0	0	0	0	0	0	0.0
13058510	PROGRESSIVE SA	0	0	0	0	0	0	0	0	0	0	0	0	0	0	0	0	0	0	0	0	0	0	0	0	0.0
13058512	BEAN	0	0	0	0	0	0	0	0	0	0	0	0	0	0	0	0	0	0	0	0	0	0	0	0	0.0
13058514	W & O COOPER	0	0	0	0	0	0	0	0	0	0	0	0	0	0	0	0	0	0	0	0	0	0	0	0	0.0
13058515	IDAHO FR SAND	0	0	0	0	0	0	0	0	0	0	0	0	0	0	0	0	0	0	0	0	0	0	0	0	0.0
13058519	DEMICK	0	0	0	0	0	0	0	0	0	0	0	0	0	0	0	0	0	0	0	0	0	0	0	0	0.0
13058530	PROGRESSIVE WI	0	0	0	0	0	0	0	0	0	0	0	0	0	0	0	0	0	0	0	0	0	0	0	0	0.0
	TOTAL	0	0	0	0	0	0	0	0	0	0	0	0	0	0	0	0	0	0	0	0	0	0	0	0	0.0

2011 WATER DISTRICT 1 RESERVOIR SPACE BY USER ASSUMING FULL RESERVOIRS (ACRE-FEET)

MISCELLANEOUS

NUMBER	USER	JACKSN	PALSDS	PL	USR	PL	WWS	HNRV	L	ISL	PK	GRSY	L	RIRIE	AM	WWS	AM	FLS	L	WLCT	RN	LTF	PL	PWR	RENTAL	TOTAL
99999100	POCATELLO CITY	0	40000		0		0		0	0		0		0		0		0		0	10000		0		0	50000.0
99999150	FMC CORP	0	5000		0		0		0	0		0		0		0		0		0		0		0	0	5000.0
99999200	FRE-MAD SNAKE	0	0		0		0		0	0		0		0		0		0		0		0		0	0	0.0
99999250	WYOMING COMPCT	0	33000		0		0		0	0		0		0		0		0		0		0		0	0	33000.0
99999300	PALISADES USRS	0	0	53070			560		0	0		0		0		0		0		0		0		0	0	53630.0
99999350	IDAHO POWER CO	0	0		0		0		0	0		0		0		0	44275		0		0		0	0	0	44275.0
99999400	BUREAU OF REC	3923	10022		0		0		0	0		0		0		0	8950		0		0	157000		0	0	179895.0
99999410	ARTESIAN IRR	0	0		0		0		0	0		0		0		0	2794		0		0		0	0	0	2794.0
99999500	SNAKE UNALC BK	0	0		0		0		0	0		0		0		0	0		0		0		0	0	0	0.0
99999525	FREE-MAD TRANS	0	0		0		0		0	0		0		0		0	0		0		0		0	0	0	0.0
99999550	FRE-MAD MISC	0	0		0		0		0	0		0		0		0	0		0		0		0	0	0	0.0
99999600	F-M UNALLCATED	0	0		0		0		0	24576		0		0		0	0		0		0		0	0	0	24576.3
99999700	MITIGATION INC	0	16360		0		2620		0	0		0	80500		0	0	0		0		0		0	0	0	99480.0
99999725	GROUND WTR EX	0	0		0		0		0	0		0	0		0	0	0		0		0		0	0	0	0.0
99999950	MILNER	0	0		0		0		0	0		0	0		0	0	0		0		0		0	0	0	0.0
99999990	OTHER	0	0		0		0		0	0		0	0		0	0	0		0		0		0	0	0	0.0
	TOTAL	3923	104382	53070			3180		0	24576		0	80500		0	56019		0		0	10000	157000		0	0	492650.3

2011 WATER DISTRICT 1 RENTAL LAST TO FILL SPACE FROM ORIGINATING RESERVOIR, BY USER (ACRE-FEET)

NUMBER	USER	JACKSN	PALSDS	PL	USR	PL	WWS	HNRY	L	ISL	PK	GRSY	L	RIRIE	AM	WWS	AM	FLS	L	WLCT	TOTAL	
13059525	SNKE R VY(23A)	0	10000		0		0		0		0		0		0		0		0		0	10000.0
13061610	ABERDEEEN	0	10000		0		0		0		0		0		0		0		0		0	10000.0
13076400	FALLS IRRIGATI	0	5590		0		0		0		0		0		0		0	4411		0		10000.0
13080000	MINIDKA N(27A)	0	10300		0		0		0		0		0		0		0		0		0	10300.0
13080500	MINIDKA S(27B)	0	0		0		0		0		0		0		0		0	3382		0		3381.7
99999100	POCATELLO CITY	0	10000		0		0		0		0		0		0		0		0		0	10000.0
	TOTAL	0	45890		0		0		0		0		0		0		0	7792		0		53681.7

PART 1

2011 WATER DISTRICT 1 RESERVOIR SPACE BY REACH ASSUMING FULL RESERVOIRS WITHOUT RENTAL POOL(ACRE-FEET)

RIVER REACH	JACKSON	PALISADES	PAL USR	PAL WWS	HENRY'S LAKE	ISLAND PARK	GRASSY LAKE
IRWIN TO LORENZO	60383.0	133040.0	0.0	48400.0	0.0	0.0	0.0
LORENZO TO BLACKFOOT	181591.0	291108.0	0.0	83420.0	0.0	97.0	0.0
BLACKFOOT TO MILNER	595220.0	312910.5	0.0	124600.0	0.0	0.0	0.0
MAIN STEM HENRY'S FRK	0.0	0.0	0.0	0.0	90000.0	41420.8	0.0
FALLS RIVER	5883.0	0.0	0.0	0.0	0.0	54610.2	0.0
TETON RIVER	0.0	0.0	0.0	0.0	0.0	29499.7	0.0
WILLOW CREEK	0.0	0.0	0.0	0.0	0.0	0.0	0.0
MISCELLANEOUS	3923.0	104382.0	53070.0	3180.0	0.0	24576.3	0.0
TOTAL	847000.0	841440.5	53070.0	259600.0	90000.0	150204.0	0.0

RIVER REACH	RIRIE	AM WWS	AM FALLS	LAKE WALCOTT	RNT LTF	PAL PWR	RENTAL POOL	TOTAL
IRWIN TO LORENZO	0.0	0.0	52689.0	0.0	0.0	0.0	0.0	294512.0
LORENZO TO BLACKFOOT	0.0	0.0	181026.0	0.0	20000.0	0.0	0.0	757242.0
BLACKFOOT TO MILNER	0.0	156830.0	1208209.8	95200.0	23681.7	0.0	0.0	2516652.0
MAIN STEM HENRY'S FRK	0.0	0.0	0.0	0.0	0.0	0.0	0.0	131420.8
FALLS RIVER	0.0	0.0	10024.0	0.0	0.0	0.0	0.0	70517.2
TETON RIVER	0.0	0.0	0.0	0.0	0.0	0.0	0.0	29499.7
WILLOW CREEK	0.0	0.0	0.0	0.0	0.0	0.0	0.0	0.0
MISCELLANEOUS	80500.0	0.0	56019.0	0.0	10000.0	157000.0	0.0	492650.3
TOTAL	80500.0	156830.0	1507967.8	95200.0	53681.7	157000.0	0.0	4292494.0

2011 WATER DISTRICT 1 RESERVOIR STORAGE BY USER AFTER PERCENT FILL AND EVAPORATION, WITH RENTAL POOL(ACRE-FEET)

IRWIN TO LORENZO

NUMBER	USER	JACKSN	PALS	PL	USR	PL	WWS	HNRY	L	ISL	PK	GRSY	L	RIRIE	AM	WWS	AM	FLS	L	WLCT	RN	LTF	PL	PWR	RENTAL	TOTAL
13010500	JACKSON LAKE	0	0	0	0	0	0	0	0	0	0	0	0	0	0	0	0	0	0	0	0	0	0	0	0	0.0
13032450	PALISADES	0	0	0	0	0	0	0	0	0	0	0	0	0	0	0	0	0	0	0	0	0	0	0	0	0.0
13032510	P BIRD	0	0	0	0	0	0	0	0	0	0	0	0	0	0	0	0	0	0	0	0	0	0	0	0	0.0
13032515	BOY SCOUT PUMP	0	0	0	0	0	0	0	0	0	0	0	0	0	0	0	0	0	0	0	0	0	0	40	0	40.0
13032520	A ROSTAD	0	0	0	0	0	0	0	0	0	0	0	0	0	0	0	0	0	0	0	0	0	0	0	0	0.0
13032920	R ROSE	0	0	0	0	0	0	0	0	0	0	0	0	0	0	0	0	0	0	0	0	0	0	0	0	0.0
13033010	PALISADES CNL	0	0	0	0	0	0	0	0	0	0	0	0	0	0	0	0	0	0	0	0	0	0	0	2	2.0
13033643	J FLEMING	0	0	0	0	0	0	0	0	0	0	0	0	0	0	0	0	0	0	0	0	0	0	0	0	0.0
13033650	MERT OGDEN	0	0	0	0	0	0	0	0	0	0	0	0	0	0	0	0	0	0	0	0	0	0	0	0	0.0
13033660	LYNN DIXON	0	0	0	0	0	0	0	0	0	0	0	0	0	0	0	0	0	0	0	0	0	0	0	0	0.0
13033698	J CHICK	0	0	0	0	0	0	0	0	0	0	0	0	0	0	0	0	0	0	0	0	0	0	0	0	0.0
13034460	L JACOBSON	0	0	0	0	0	0	0	0	0	0	0	0	0	0	0	0	0	0	0	0	0	0	0	0	0.0
13037305	I SPAULDING	0	0	0	0	0	0	0	0	0	0	0	0	0	0	0	0	0	0	0	0	0	0	0	0	0.0
13037490	B FOSTER	0	0	0	0	0	0	0	0	0	0	0	0	0	0	0	0	0	0	0	0	0	0	0	0	0.0
13037505	ANDERSON (1A)	8705	18066	0	11665	0	0	0	0	0	0	0	0	0	0	12809	0	0	0	0	0	0	0	0	-837	50407.6
13037510	M & M CATTLE	0	0	0	0	0	0	0	0	0	0	0	0	0	0	0	0	0	0	0	0	0	0	0	0	0.0
13037855	M NEWBY #1(2A)	0	0	0	0	0	0	0	0	0	0	0	0	0	0	0	0	0	0	0	0	0	0	0	0	0.0
13037860	M NEWBY #2(2B)	0	0	0	0	0	0	0	0	0	0	0	0	0	0	0	0	0	0	0	0	0	0	0	0	0.0
13037880	M NEWBY #3(2C)	0	0	0	0	0	0	0	0	0	0	0	0	0	0	0	0	0	0	0	0	0	0	0	0	0.0
13037975	EAGLE ROCK(1B)	0	0	0	0	0	0	0	0	0	0	0	0	0	0	0	0	0	0	0	0	0	0	0	0	0.0
13037980	FARMERS FRIEND	1979	5531	0	3770	0	0	0	0	0	0	0	0	0	0	0	0	0	0	0	0	0	0	0	2	11281.1
13037985	ENTERPRIZE	11133	17591	0	1801	0	0	0	0	0	0	0	0	0	0	8686	0	0	0	0	0	0	0	0	-603	38608.0
13037997	C HICKMAN	0	0	0	0	0	0	0	0	0	0	0	0	0	0	0	0	0	0	0	0	0	0	0	0	0.0
13038025	BUTLER ISLAND	0	0	0	247	0	0	0	0	0	0	0	0	0	0	0	0	0	0	0	0	0	0	0	0	247.3
13038030	ROSS AND RAND	0	0	0	0	0	0	0	0	0	0	0	0	0	0	0	0	0	0	0	0	0	0	0	0	0.0
13038050	STEELE	0	0	0	0	0	0	0	0	0	0	0	0	0	0	0	0	0	0	0	0	0	0	0	0	0.0
13038055	HARRISON	11816	18660	0	4591	0	0	0	0	0	0	0	0	0	0	11707	0	0	0	0	0	0	0	0	-791	45982.2
13038065	CHENEY	0	0	0	0	0	0	0	0	0	0	0	0	0	0	0	0	0	0	0	0	0	0	0	0	0.0
13038075	G SCOTT #1(3A)	0	0	0	0	0	0	0	0	0	0	0	0	0	0	0	0	0	0	0	0	0	0	0	0	0.0
13038079	J BROWN	0	0	0	0	0	0	0	0	0	0	0	0	0	0	0	0	0	0	0	0	0	0	0	0	0.0
13038080	BUTLER ISL #2	0	0	0	0	0	0	0	0	0	0	0	0	0	0	0	0	0	0	0	0	0	0	0	0	0.0
13038081	G SCOTT #2(3B)	0	0	0	0	0	0	0	0	0	0	0	0	0	0	0	0	0	0	0	0	0	0	0	0	0.0
13038084	SUBDIV PUMP	0	0	0	0	0	0	0	0	0	0	0	0	0	0	0	0	0	0	0	0	0	0	0	0	0.0
13038085	RUDY	3493	13555	0	1979	0	0	0	0	0	0	0	0	0	0	2578	0	0	0	0	0	0	0	0	-366	21238.8
13038090	LOWDER SLOUGH	1029	1187	0	396	0	0	0	0	0	0	0	0	0	0	0	0	0	0	0	0	0	0	0	0	2612.0
13038098	KITE & NORD	0	0	0	0	0	0	0	0	0	0	0	0	0	0	0	0	0	0	0	0	0	0	0	0	0.0
13038110	BURGESS (4A)	10491	23152	0	7915	0	0	0	0	0	0	0	0	0	0	9244	0	0	0	0	0	0	0	0	-860	49941.8
13038113	M H HILL	0	0	0	0	0	0	0	0	0	0	0	0	0	0	0	0	0	0	0	0	0	0	0	0	0.0
13038115	CLARK & ED(5A)	0	139	0	653	0	0	0	0	0	0	0	0	0	0	0	0	0	0	0	0	0	0	0	0	791.5
13038145	CROFT	0	0	0	0	0	0	0	0	0	0	0	0	0	0	0	0	0	0	0	0	0	0	0	0	0.0
13038147	J EDWARDS (5D)	0	0	0	0	0	0	0	0	0	0	0	0	0	0	0	0	0	0	0	0	0	0	0	0	0.0
13038148	G HOLMAN	0	0	0	0	0	0	0	0	0	0	0	0	0	0	0	0	0	0	0	0	0	0	0	0	0.0
13038149	G MUMA	0	0	0	0	0	0	0	0	0	0	0	0	0	0	0	0	0	0	0	0	0	0	0	0	0.0

2011 WATER DISTRICT 1 RESERVOIR STORAGE BY USER AFTER PERCENT FILL AND EVAPORATION, WITH RENTAL POOL(ACRE-FEET)

IRWIN TO LORENZO

NUMBER	USER	JACKSN	PALSDS	PL	USR	PL	WWS	HNRV	L	ISL	PK	GRSY	L	RIRIE	AM	WWS	AM	FLS	L	WLCT	RN	LTF	PL	PWR	RENTAL	TOTAL
13038150	EAST LABELLE	0	0	0	792	0	0	0	0	0	0	0	0	0	0	0	0	0	0	0	0	0	0	0	791.5	
13038151	B GROVER (5B)	0	0	0	0	0	0	0	0	0	0	0	0	0	0	0	0	0	0	0	0	0	0	0	0.0	
13038180	RIGBY	0	4799	0	1435	0	0	0	0	0	0	0	0	0	0	0	0	0	0	0	0	0	0	-106	6127.7	
13038183	K FOSTER (5C)	0	0	0	0	0	0	0	0	0	0	0	0	0	0	0	0	0	0	0	0	0	0	0	0.0	
13038201	WHITE ISLAND	0	0	0	0	0	0	0	0	0	0	0	0	0	0	0	0	0	0	0	0	0	0	0	0.0	
13038204	DILTS LAT (6B)	0	0	0	0	0	0	0	0	0	0	0	0	0	0	0	0	0	0	0	0	0	0	0	0.0	
13038205	DILTS (6A)	506	930	0	257	0	0	0	0	0	0	0	0	0	0	0	862	0	0	0	0	0	0	0	2554.6	
13038210	ISLAND (30A)	0	3354	0	1296	0	0	0	0	0	0	0	0	0	0	0	0	0	0	0	0	0	0	0	4650.2	
13038225	W LBL&LG I(7A)	0	5936	0	0	0	0	0	0	0	0	0	0	0	0	0	0	0	0	0	0	0	0	0	5936.4	
13038305	PARKS & LEWSVL	0	2919	0	2523	0	0	0	0	0	0	0	0	0	0	0	0	0	0	0	0	0	0	0	5441.7	
13038315	NORTH RIGBY	0	653	0	534	0	0	0	0	0	0	0	0	0	0	0	0	0	0	0	0	0	0	0	1187.3	
13038331	JEFF HILLS ELE	0	0	0	0	0	0	0	0	0	0	0	0	0	0	0	0	0	0	0	0	0	0	0	0.0	
13038340	WHITE DTCH(7B)	0	0	0	0	0	0	0	0	0	0	0	0	0	0	0	0	0	0	0	0	0	0	0	0.0	
13038352	D PHILLIPS	0	0	0	0	0	0	0	0	0	0	0	0	0	0	0	0	0	0	0	0	0	0	0	0.0	
13038356	VON BARON	0	0	0	0	0	0	0	0	0	0	0	0	0	0	0	0	0	0	0	0	0	0	0	0.0	
13038360	BRAMWELL (8A)	0	0	0	0	0	0	0	0	0	0	0	0	0	0	0	0	0	0	0	0	0	0	0	0.0	
13038362	ELLIS (30B)	0	0	0	0	0	0	0	0	0	0	0	0	0	0	0	0	0	0	0	0	0	0	0	0.0	
13038363	D SCOTT	0	0	0	0	0	0	0	0	0	0	0	0	0	0	0	0	0	0	0	0	0	0	0	0.0	
13038365	FRESH PAC (8B)	0	0	0	0	0	0	0	0	0	0	0	0	0	0	0	0	0	0	0	0	0	0	0	0.0	
13038371	J T JONES	0	0	0	0	0	0	0	0	0	0	0	0	0	0	0	0	0	0	0	0	0	0	0	0.0	
13038372	C JONES	0	0	0	0	0	0	0	0	0	0	0	0	0	0	0	0	0	0	0	0	0	0	0	0.0	
13038382	W DABELL	0	0	0	0	0	0	0	0	0	0	0	0	0	0	0	0	0	0	0	0	0	0	0	0.0	
13038384	D STOKER (7C)	0	0	0	0	0	0	0	0	0	0	0	0	0	0	0	0	0	0	0	0	0	0	0	0.0	
13038385	SKAAR PUMP	0	0	0	0	0	0	0	0	0	0	0	0	0	0	0	0	0	0	0	0	0	0	100	100.0	
13038386	J N ERICKSON	0	0	0	0	0	0	0	0	0	0	0	0	0	0	0	0	0	0	0	0	0	0	0	0.0	
13038387	NELSON	0	0	0	0	0	0	0	0	0	0	0	0	0	0	0	0	0	0	0	0	0	0	0	0.0	
13038388	MATTSON-CRAIG	0	1425	0	0	0	0	0	0	0	0	0	0	0	0	0	0	0	0	0	0	0	0	0	1424.7	
13038392	SUNNYDELL(29A)	3958	4868	0	1365	0	0	0	0	0	0	0	0	0	0	0	0	0	0	0	0	0	0	0	10190.8	
13038393	B COVINGTON	0	0	0	0	0	0	0	0	0	0	0	0	0	0	0	0	0	0	0	0	0	0	0	0.0	
13038405	T PARKINSON	0	0	0	0	0	0	0	0	0	0	0	0	0	0	0	0	0	0	0	0	0	0	0	0.0	
13038410	R GROVER	0	0	0	0	0	0	0	0	0	0	0	0	0	0	0	0	0	0	0	0	0	0	0	0.0	
13038415	BYBEE PMP(29B)	0	0	0	0	0	0	0	0	0	0	0	0	0	0	0	0	0	0	0	0	0	0	0	0.0	
13038417	D CHENEY	0	0	0	0	0	0	0	0	0	0	0	0	0	0	0	0	0	0	0	0	0	0	0	0.0	
13038422	L ROBINSON	0	0	0	0	0	0	0	0	0	0	0	0	0	0	0	0	0	0	0	0	0	0	0	0.0	
13038426	LENROOT	5178	6253	0	1514	0	0	0	0	0	0	0	0	0	0	0	3765	0	0	0	0	0	0	13	16722.9	
13038428	R BURNS	0	0	0	0	0	0	0	0	0	0	0	0	0	0	0	0	0	0	0	0	0	0	0	0.0	
13038431	REID	1456	1207	0	1910	0	0	0	0	0	0	0	0	0	0	0	2480	0	0	0	0	0	0	0	7053.4	
13038434	TEXAS & LIBRTY	0	1405	0	3245	0	0	0	0	0	0	0	0	0	0	0	0	0	0	0	0	0	0	0	4650.2	
13038435	BANNOCK JIM	0	0	0	0	0	0	0	0	0	0	0	0	0	0	0	0	0	0	0	0	0	0	0	0.0	
13038436	HILL PETTINGER	0	0	0	0	0	0	0	0	0	0	0	0	0	0	0	0	0	0	0	0	0	0	0	0.0	
13038437	NELSON COREY	0	0	0	0	0	0	0	0	0	0	0	0	0	0	0	0	0	0	0	0	0	0	0	0.0	
13038438	L HILL	0	0	0	0	0	0	0	0	0	0	0	0	0	0	0	0	0	0	0	0	0	0	0	0.0	
TOTAL		59743	131629	0	47887	0	0	0	0	0	0	0	0	0	0	52130	0	0	0	0	0	0	0	-3405	287983.6	

2011 WATER DISTRICT 1 RESERVOIR STORAGE BY USER AFTER PERCENT FILL AND EVAPORATION, WITH RENTAL POOL(ACRE-FEET)

LORENZO TO BLACKFOOT

NUMBER	USER	JACKSN	PALSDS	PL	USR	PL	WWS	HNRV	L	ISL	PK	GRSY	L	RIRIE	AM	WWS	AM	FLS	L	WLCT	RN	LTF	PL	PWR	RENTAL	TOTAL
13056501	BEAVER DICK	0	0	0	0	0	0	0	96	0	0	0	0	0	0	0	0	0	0	0	0	0	0	0	96.0	
13057012	L HARTERT(20B)	0	0	0	0	0	0	0	0	0	0	0	0	0	0	0	0	0	0	0	0	0	0	0	0.0	
13057013	GUNDERSON(20C)	0	0	0	0	0	0	0	0	0	0	0	0	0	0	0	0	0	0	0	0	0	0	0	0.0	
13057014	MILR-BARN(20D)	0	0	0	0	0	0	0	0	0	0	0	0	0	0	0	0	0	0	0	0	0	0	0	0.0	
13057021	BTTE SLGH(20E)	0	0	0	0	0	0	0	0	0	0	0	0	0	0	0	0	0	0	0	0	0	0	0	0.0	
13057025	BTTE-MKTL(20A)	2666	36360	0	7173	0	0	0	0	0	0	0	0	0	0	4542	0	0	0	0	0	0	0	30	50772.1	
13057030	BEAR TRAP	0	0	0	0	0	0	0	0	0	0	0	0	0	0	0	0	0	0	0	0	0	0	0	0.0	
13057038	WALKER FARMS	0	0	0	0	0	0	0	0	0	0	0	0	0	0	0	0	0	0	0	0	0	0	0	0.0	
13057046	M TOMCHAK	0	0	0	0	0	0	0	0	0	0	0	0	0	0	0	0	0	0	0	0	0	0	0	0.0	
13057090	A WILDE PUMP	0	0	0	0	0	0	0	0	0	0	0	0	0	0	0	0	0	0	0	0	0	0	0	0.0	
13057097	N FULLMER	0	0	0	0	0	0	0	0	0	0	0	0	0	0	0	0	0	0	0	0	0	0	0	0.0	
13057105	D BOYCE	0	0	0	0	0	0	0	0	0	0	0	0	0	0	0	0	0	0	0	0	0	0	0	0.0	
13057106	B TOMCHAK #1	0	0	0	0	0	0	0	0	0	0	0	0	0	0	0	0	0	0	0	0	0	0	0	0.0	
13057107	C BOYCE	0	0	0	0	0	0	0	0	0	0	0	0	0	0	0	0	0	0	0	0	0	0	0	0.0	
13057114	STIENKE-MURDOC	0	0	0	0	0	0	0	0	0	0	0	0	0	0	0	0	0	0	0	0	0	0	0	0.0	
13057115	L CARLSON N(4B)	0	0	0	0	0	0	0	0	0	0	0	0	0	0	0	0	0	0	0	0	0	0	0	0.0	
13057116	B TOMCHAK #2	0	0	0	0	0	0	0	0	0	0	0	0	0	0	0	0	0	0	0	0	0	0	0	0.0	
13057117	L CARLSON S(4C)	0	0	0	0	0	0	0	0	0	0	0	0	0	0	0	0	0	0	0	0	0	0	0	0.0	
13057118	H BROWN	0	0	0	0	0	0	0	0	0	0	0	0	0	0	0	0	0	0	0	0	0	0	0	0.0	
13057119	OSGOOD GR PMP	0	0	0	0	0	0	0	0	0	0	0	0	0	0	0	0	0	0	0	0	0	0	0	0.0	
13057120	KINGSTON NTH	0	0	0	0	0	0	0	0	0	0	0	0	0	0	0	0	0	0	0	0	0	0	0	0.0	
13057121	G OFFUT (4D)	0	0	0	0	0	0	0	0	0	0	0	0	0	0	0	0	0	0	0	0	0	0	0	0.0	
13057122	KINGSTON STH	0	0	0	0	0	0	0	0	0	0	0	0	0	0	0	0	0	0	0	0	0	0	0	0.0	
13057123	BEAR ISL NORTH	54	0	0	0	0	0	0	0	0	0	0	0	0	0	99	0	0	0	0	0	0	0	0	153.4	
13057124	BEAR ISL WEST	54	0	0	0	0	0	0	0	0	0	0	0	0	0	86	0	0	0	0	0	0	0	0	140.5	
13057125	OSGOOD	7689	0	0	0	0	0	0	0	0	0	0	0	0	0	3888	0	0	0	0	0	0	0	0	11576.9	
13057126	CLEMENTS	194	0	0	0	0	0	0	0	0	0	0	0	0	0	69	0	0	0	0	0	0	0	0	263.2	
13057130	KENNEDY	198	0	0	0	0	0	0	0	0	0	0	0	0	0	0	0	0	0	0	0	0	0	0	197.9	
13057135	GREAT WST(21A)	22277	28128	0	10804	0	0	0	0	0	0	0	0	0	0	27001	0	0	0	0	0	0	0	-817	87393.3	
13057140	L HANSEN E(4E)	0	0	0	0	0	0	0	0	0	0	0	0	0	0	0	0	0	0	0	0	0	0	0	0.0	
13057141	A ZOHNER	0	0	0	0	0	0	0	0	0	0	0	0	0	0	0	0	0	0	0	0	0	0	0	0.0	
13057142	V CENELL	0	0	0	0	0	0	0	0	0	0	0	0	0	0	0	0	0	0	0	0	0	0	0	0.0	
13057143	M BOAM (4F)	0	0	0	0	0	0	0	0	0	0	0	0	0	0	0	0	0	0	0	0	0	0	0	0.0	
13057144	R MACKAY (4G)	0	0	0	0	0	0	0	0	0	0	0	0	0	0	0	0	0	0	0	0	0	0	0	0.0	
13057145	IDAHO (33A)	13090	45275	0	12902	0	0	0	0	0	0	0	0	0	0	22303	0	0	0	0	0	0	0	-1201	92368.3	
13057146	MORTMER P(33B)	0	0	0	0	0	0	0	0	0	0	0	0	0	0	0	0	0	0	0	0	0	0	0	0.0	
13057250	PORTER (21B)	0	0	0	0	0	0	0	0	0	0	0	0	0	0	0	0	0	0	0	0	0	0	0	0.0	

2011 WATER DISTRICT 1 RESERVOIR STORAGE BY USER AFTER PERCENT FILL AND EVAPORATION, WITH RENTAL POOL(ACRE-FEET)

LORENZO TO BLACKFOOT

NUMBER	USER	JACKSN	PALSDS	PL	USR	PL	WWS	HNRV	L	ISL	PK	GRSY	L	RIRIE	AM	WWS	AM	FLS	L	WLCT	RN	LTF	PL	PWR	RENTAL	TOTAL
13059050	IDAHO FLS POWR	0	0	0	0	0	0	0	0	0	0	0	0	0	0	0	0	0	0	0	0	0	0	0	0	0.0
13059490	IF MONROC LYON	0	0	0	0	0	0	0	0	0	0	0	0	0	0	0	0	0	0	0	0	0	0	0	0	0.0
13059505	WOODVILLE(22A)	3454	4858	0	1078	0	0	0	0	0	0	0	0	0	0	0	5885	0	0	0	0	0	0	0	0	15275.3
13059510	WDVL PMP1(22B)	0	0	0	0	0	0	0	0	0	0	0	0	0	0	0	0	0	0	0	0	0	0	0	0	0.0
13059515	WDVL PMP2(22C)	0	0	0	0	0	0	0	0	0	0	0	0	0	0	0	0	0	0	0	0	0	0	0	0	0.0
13059520	WDVL SIPH(22D)	0	0	0	0	0	0	0	0	0	0	0	0	0	0	0	0	0	0	0	0	0	0	0	0	0.0
13059523	IDAHO PUMP	0	0	0	0	0	0	0	0	0	0	0	0	0	0	0	0	0	0	0	0	0	0	0	0	0.0
13059525	SNKE R VY(23A)	29904	17413	0	7618	0	0	0	0	0	0	0	0	0	0	0	25667	0	9894	0	0	0	0	0	-6531	83965.6
13060055	P HILL (23B)	0	0	0	0	0	0	0	0	0	0	0	0	0	0	0	0	0	0	0	0	0	0	0	0	0.0
13060500	RESERV MITIG	0	0	0	0	0	0	0	0	0	0	0	0	0	0	0	0	0	0	0	0	0	0	0	0	0.0
13060501	RESERVATION	0	0	0	0	0	0	0	0	0	0	0	0	0	0	0	0	0	0	0	0	0	0	0	0	0.0
13061430	BLACKFOOT	7292	0	0	4007	0	0	0	0	0	0	0	0	0	0	0	12425	0	0	0	0	0	0	0	0	23723.7
13061520	NEW LAVSD(24A)	0	9469	0	2157	0	0	0	0	0	0	0	0	0	0	0	0	0	0	0	0	0	0	0	-197	11428.7
13061521	ADAMS STH(25B)	0	0	0	0	0	0	0	0	0	0	0	0	0	0	0	0	0	0	0	0	0	0	0	0	0.0
13061522	ADAMS ELEC	0	0	0	0	0	0	0	0	0	0	0	0	0	0	0	0	0	0	0	0	0	0	0	0	0.0
13061523	ADAMS NTH(25C)	0	0	0	0	0	0	0	0	0	0	0	0	0	0	0	0	0	0	0	0	0	0	0	0	0.0
13061525	PEOPLES (25A)	20149	28158	0	6471	0	0	0	0	0	0	0	0	0	0	0	20847	0	0	0	0	0	0	0	0	75624.3
13061610	ABERDEEN	69953	109247	0	22618	0	0	0	0	0	0	0	0	0	0	0	51709	0	9894	0	0	0	0	0	-2677	260743.1
13061625	SWID	0	0	0	0	0	0	0	0	0	0	0	0	0	0	0	0	0	0	0	0	0	0	0	0	0.0
13061650	CORBETT	1940	4076	0	2157	0	0	0	0	0	0	0	0	0	0	0	3307	0	0	0	0	0	0	0	0	11479.9
13061670	NIELSON-HANSEN	0	0	0	0	0	0	0	0	0	0	0	0	0	0	0	0	0	0	0	0	0	0	0	0	0.0
13061677	R LAMBERT(26B)	0	0	0	0	0	0	0	0	0	0	0	0	0	0	0	0	0	0	0	0	0	0	0	0	0.0
13061685	CHRISTNSN(24B)	0	0	0	0	0	0	0	0	0	0	0	0	0	0	0	0	0	0	0	0	0	0	0	0	0.0
13061705	RIVERSIDE(26A)	0	317	0	1167	0	0	0	0	0	0	0	0	0	0	0	0	0	0	0	0	0	0	0	0	1484.1
13061995	DANSKIN	0	168	0	2157	0	0	0	0	0	0	0	0	0	0	0	0	0	0	0	0	0	0	0	-39	2285.8
13062050	TREGO	750	2592	0	574	0	0	0	0	0	0	0	0	0	0	0	1279	0	0	0	0	0	0	0	-88	5107.4
13062051	JENSEN GROVE	0	0	0	0	0	0	0	0	0	0	0	0	0	0	0	0	0	0	0	0	0	0	0	0	0.0
13062503	WEARYRICK	0	20	0	574	0	0	0	0	0	0	0	0	0	0	0	0	0	0	0	0	0	0	0	0	593.6
13062504	WADSWORTH(32A)	0	0	0	0	0	0	0	0	0	0	0	0	0	0	0	0	0	0	0	0	0	0	0	0	0.0
13062505	WADSWORTH(32B)	0	0	0	0	0	0	0	0	0	0	0	0	0	0	0	0	0	0	0	0	0	0	0	0	0.0
13062506	WATSON	0	1090	0	944	0	0	0	0	0	0	0	0	0	0	0	0	0	0	0	0	0	0	0	0	2034.2
13062507	PARSONS	0	849	0	135	0	0	0	0	0	0	0	0	0	0	0	0	0	0	0	0	0	0	0	0	983.5
	TOTAL	179665	288021	0	82535	0	96	0	0	0	0	0	0	0	0	179106	0	19788	0	0	0	0	0	0	-11520	737690.7

2011 WATER DISTRICT 1 RESERVOIR STORAGE BY USER AFTER PERCENT FILL AND EVAPORATION, WITH RENTAL POOL(ACRE-FEET)

BLACKFOOT TO MILNER

NUMBER	USER	JACKSN	PALSDS	PL	USR	PL	WWS	HNRV	L	ISL	PK	GRSY	L	RIRIE	AM	WWS	AM	FLS	L	WLCT	RN	LTF	PL	PWR	RENTAL	TOTAL
13075900	FT HALL MICHAU	0	83010	0	0	0	0	0	0	0	0	0	0	0	0	46433	0	0	0	0	0	0	0	0	-45716	83727.4
13076400	FALLS IRRIGATI	0	34936	0	0	0	0	0	0	0	0	0	0	0	0	18318	0	9894	0	0	0	0	0	0	-10084	53064.4
13076500	AMERICAN FALLS	0	0	0	0	0	0	0	0	0	0	0	0	0	0	0	0	0	0	0	0	0	0	0	0	0.0
13076751	AMERICAN F LTF	0	0	0	0	0	0	0	0	0	0	0	0	0	0	0	0	0	0	0	0	0	0	0	0	0.0
13077652	M OSBORN	0	0	0	0	0	0	0	0	0	0	0	0	0	0	0	0	0	0	0	0	0	0	0	0	0.0
13077755	CALL FARMS	0	0	0	0	0	0	0	0	0	0	0	0	0	0	0	0	0	0	0	0	0	0	0	0	0.0
13077775	R EVANS	0	0	0	0	0	0	0	0	0	0	0	0	0	0	0	0	0	0	0	0	0	0	80	80.0	
13080000	MINIDKA N(27A)	184057	19167	0	5271	0	0	0	0	0	0	0	0	0	0	81344	62637	10191	0	0	0	0	0	0	-17511	345155.2
13080500	MINIDKA S(27B)	0	36141	0	2644	0	0	0	0	0	0	0	0	0	0	150401	31554	3346	0	0	0	0	0	3528	227612.4	
13081000	LAKE WALCOTT	0	0	0	0	0	0	0	0	0	0	0	0	0	0	0	0	0	0	0	0	0	0	0	0	0.0
13081400	MINIDOKA POWER	0	0	0	0	0	0	0	0	0	0	0	0	0	0	0	0	0	0	0	0	0	0	0	0	0.0
13084590	E HERBERT	0	0	0	0	0	0	0	0	0	0	0	0	0	0	0	0	0	0	0	0	0	0	0	0	0.0
13084598	MID MISC	0	0	0	0	0	0	0	0	0	0	0	0	0	0	0	0	0	0	0	0	0	0	0	0	0.0
13084599	MILNER MISC	0	0	0	0	0	0	0	0	0	0	0	0	0	0	0	0	0	0	0	0	0	0	0	0	0.0
13084610	LAW-KER FAMRS	0	0	0	0	0	0	0	0	0	0	0	0	0	0	0	0	0	0	0	0	0	0	0	0	0.0
13084640	BURLEY GC	0	0	0	0	0	0	0	0	0	0	0	0	0	0	0	0	0	0	0	0	0	0	0	0	0.0
13084650	CITY OF BURLEY	0	0	0	0	0	0	0	0	0	0	0	0	0	0	0	0	0	0	0	0	0	0	0	0	0.0
13084655	SIMPLOT FTLZR	0	2473	0	0	0	0	0	0	0	0	0	0	0	0	0	0	0	0	0	0	0	0	0	0	2473.5
13084690	AMALGA SUGAR	0	0	0	0	0	0	0	0	0	0	0	0	0	0	0	0	0	0	0	0	0	0	0	0	0.0
13084710	R TILLEY PUMP	0	0	0	0	0	0	0	0	0	0	0	0	0	0	0	0	0	0	0	0	0	0	0	0	0.0
13084720	COORS BREWNG	0	0	0	0	0	0	0	0	0	0	0	0	0	0	0	0	0	0	0	0	0	0	0	0	0.0
13084725	K SANDMANN	0	0	0	0	0	0	0	0	0	0	0	0	0	0	0	0	0	0	0	0	0	0	0	0	0.0
13085270	H SCHODDE	0	0	0	0	0	0	0	0	0	0	0	0	0	0	0	0	0	0	0	0	0	0	0	0	0.0
13085275	BAR-U-RANCH #1	0	0	0	0	0	0	0	0	0	0	0	0	0	0	0	0	0	0	0	0	0	0	0	0	0.0
13085300	BAR-U-RANCH #2	0	0	0	0	0	0	0	0	0	0	0	0	0	0	0	0	0	0	0	0	0	0	0	0	0.0
13085350	SWID PUMPS	0	0	0	0	0	0	0	0	0	0	0	0	0	0	0	0	0	0	0	0	0	0	6670	6670.0	
13085390	M HOBSON	0	0	0	0	0	0	0	0	0	0	0	0	0	0	0	0	0	0	0	0	0	0	0	0	0.0
13085400	V HOBSON	0	0	0	0	0	0	0	0	0	0	0	0	0	0	0	0	0	0	0	0	0	0	0	0	0.0
13085500	A & B IRR DIST	0	89837	0	0	0	0	0	0	0	0	0	0	0	0	46329	0	0	0	0	0	0	0	0	-419	135747.8
13085800	PA LATERL(28B)	0	0	0	0	0	0	0	0	0	0	0	0	0	0	0	0	0	0	0	0	0	0	0	0	0.0
13086000	MILNER IRRIG	0	44028	0	0	0	0	0	0	0	0	0	0	0	0	44474	0	0	0	0	0	0	0	0	10500	99002.3
13086510	A LATERL (28C)	0	0	0	0	0	0	0	0	0	0	0	0	0	0	0	0	0	0	0	0	0	0	0	0	0.0
13086512	J BRUNE (28D)	0	0	0	0	0	0	0	0	0	0	0	0	0	0	0	0	0	0	0	0	0	0	0	0	0.0
13086520	NS XCUT (28E)	0	0	0	0	0	0	0	0	0	0	0	0	0	0	0	0	0	0	0	0	0	0	0	0	0.0
13086530	RES DIST #2	0	0	0	0	0	0	0	0	0	0	0	0	0	0	389376	0	0	0	0	0	0	0	0	5833	395209.1
13087000	NRTHSDE TF(28A)	308698	0	0	115363	0	0	0	0	0	0	0	0	0	9150	417567	0	0	0	0	0	0	0	0	10000	860778.1
13087500	TWIN FALLS SOU	96152	0	0	0	0	0	0	0	0	0	0	0	0	146017	1153	0	0	0	0	0	0	0	0	5043	248364.7
TOTAL		588907	309592	0	123278	0	0	0	0	0	0	0	0	0	1551671	1195396	94190	23431	0	0	0	0	0	0	-32076	2457884.8

2011 WATER DISTRICT 1 RESERVOIR STORAGE BY USER AFTER PERCENT FILL AND EVAPORATION, WITH RENTAL POOL(ACRE-FEET)

MAIN STEM HENRYS FRK

NUMBER	USER	JACKSN	PALSDS	PL	USR	PL	WWS	HNRV	L	ISL	PK	GRSY	L	RIRIE	AM	WWS	AM	FLS	L	WLCT	RN	LTF	PL	PWR	RENTAL	TOTAL
13039000	HENRYS LAKE	0	0	0	0	0	0	0	0	0	0	0	0	0	0	0	0	0	0	0	0	0	0	0	0	0.0
13042000	ISLAND PARK	0	0	0	0	0	0	0	0	0	0	0	0	0	0	0	0	0	0	0	0	0	0	0	0	0.0
13042600	ASHTON POWER	0	0	0	0	0	0	0	0	0	0	0	0	0	0	0	0	0	0	0	0	0	0	0	0	0.0
13045655	G MAROTZ	0	0	0	0	0	0	0	0	19	0	0	0	0	0	0	0	0	0	0	0	0	0	0	0	19.3
13045675	N FK HIGHLANDS	0	0	0	0	0	0	0	0	55	0	0	0	0	0	0	0	0	0	0	0	0	0	0	0	55.4
13045705	F HOWELL	0	0	0	0	0	0	0	0	0	0	0	0	0	0	0	0	0	0	0	0	0	0	0	0	0.0
13045710	S BOLLAERT	0	0	0	0	0	0	0	0	99	0	0	0	0	0	0	0	0	0	0	0	0	0	0	0	98.9
13045721	F VANDERSLOOT	0	0	0	0	0	0	0	0	99	0	0	0	0	0	0	0	0	0	0	0	0	0	0	0	98.9
13045724	F VANDERSLOOT	0	0	0	0	0	0	0	0	0	0	0	0	0	0	0	0	0	0	0	0	0	0	0	0	0.0
13045727	F VANDERSLOOT	0	0	0	0	0	0	0	0	0	0	0	0	0	0	0	0	0	0	0	0	0	0	0	0	0.0
13045755	T HOLCOMB	0	0	0	0	0	0	0	0	0	0	0	0	0	0	0	0	0	0	0	0	0	0	0	0	0.0
13045780	R LEE	0	0	0	0	0	0	0	0	41	0	0	0	0	0	0	0	0	0	0	0	0	0	0	0	40.6
13045805	Z EGBERT 1(9B)	0	0	0	0	0	0	0	0	0	0	0	0	0	0	0	0	0	0	0	0	0	0	0	0	0.0
13045807	R RITCHEY	0	0	0	0	0	0	0	0	81	0	0	0	0	0	0	0	0	0	0	0	0	0	0	0	81.1
13045810	N MLLER 1(10A)	0	0	0	0	0	0	0	0	192	0	0	0	0	0	0	0	0	0	0	0	0	0	0	0	191.9
13045811	N MLLER 2(10B)	0	0	0	0	0	0	0	0	0	0	0	0	0	0	0	0	0	0	0	0	0	0	0	0	0.0
13045813	Z EGBERT #2	0	0	0	0	0	0	0	0	0	0	0	0	0	0	0	0	0	0	0	0	0	0	0	0	0.0
13045823	R D BAKER	0	0	0	0	0	0	0	0	0	0	0	0	0	0	0	0	0	0	0	0	0	0	0	0	0.0
13045829	D PHELPS (9C)	0	0	0	0	0	0	0	0	0	0	0	0	0	0	0	0	0	0	0	0	0	0	0	0	0.0
13045849	D SEELEY	0	0	0	0	0	0	0	0	0	0	0	0	0	0	0	0	0	0	0	0	0	0	0	0	0.0
13045860	Z EGBERT 3(9D)	0	0	0	0	0	0	0	0	0	0	0	0	0	0	0	0	0	0	0	0	0	0	0	0	0.0
13045880	Z EGBERT #4	0	0	0	0	0	0	0	0	0	0	0	0	0	0	0	0	0	0	0	0	0	0	0	0	0.0
13045930	Z EGBERT #5	0	0	0	0	0	0	0	0	218	0	0	0	0	0	0	0	0	0	0	0	0	0	0	0	217.7
13045940	G NEDROW	0	0	0	0	0	0	0	0	0	0	0	0	0	0	0	0	0	0	0	0	0	0	0	0	0.0
13045950	BAKER & NEDROW	0	0	0	0	0	0	0	0	303	0	0	0	0	0	0	0	0	0	0	0	0	0	0	0	302.8
13045960	M REYNOLDS #1	0	0	0	0	0	0	0	0	165	0	0	0	0	0	0	0	0	0	0	0	0	0	0	0	165.2
13046015	R & C BAUM	0	0	0	0	0	0	0	0	129	0	0	0	0	0	0	0	0	0	0	0	0	0	0	160	288.6
13046020	J MCCULLOCH	0	0	0	0	0	0	0	0	0	0	0	0	0	0	0	0	0	0	0	0	0	0	0	0	0.0
13046025	M REYNOLDS #2	0	0	0	0	0	0	0	0	95	0	0	0	0	0	0	0	0	0	0	0	0	0	0	0	95.5
13046070	A NEDROW #1	0	0	0	0	0	0	0	0	0	0	0	0	0	0	0	0	0	0	0	0	0	0	0	0	0.0
13046072	A NEDROW #2	0	0	0	0	0	0	0	0	0	0	0	0	0	0	0	0	0	0	0	0	0	0	0	0	0.0
13046075	J NEDROW	0	0	0	0	0	0	0	0	304	0	0	0	0	0	0	0	0	0	0	0	0	0	0	0	303.7
13046083	V & D KIRKHAM	0	0	0	0	0	0	0	0	0	0	0	0	0	0	0	0	0	0	0	0	0	0	0	0	0.0
13046084	D NEDROW	0	0	0	0	0	0	0	0	0	0	0	0	0	0	0	0	0	0	0	0	0	0	0	0	0.0
13046086	L FRANSEN(11B)	0	0	0	0	0	0	0	0	0	0	0	0	0	0	0	0	0	0	0	0	0	0	0	0	0.0
13046090	L BRATT	0	0	0	0	0	0	0	0	0	0	0	0	0	0	0	0	0	0	0	0	0	0	0	0	0.0
13046095	L LOOSLI #1	0	0	0	0	0	0	0	0	4	0	0	0	0	0	0	0	0	0	0	0	0	0	0	0	4.0
13046310	DEWEY	0	0	0	0	0	0	0	0	583	0	0	0	0	0	0	0	0	0	0	0	0	0	0	380	962.8
13046315	J SEELEY	0	0	0	0	0	0	0	0	191	0	0	0	0	0	0	0	0	0	0	0	0	0	0	0	191.0

2011 WATER DISTRICT 1 RESERVOIR STORAGE BY USER AFTER PERCENT FILL AND EVAPORATION, WITH RENTAL POOL(ACRE-FEET)

MAIN STEM HENRYS FRK

NUMBER	USER	JACKSN	PALSDS	PL	USR	PL	WWS	HENRY	L	ISL	PK	GRSY	L	RIRIE	AM	WWS	AM	FLS	L	WLCT	RN	LTF	PL	PWR	RENTAL	TOTAL
13049550	LAST CHANCE	0	0	0	0	0	9940	1805	0	0	0	0	0	0	0	0	0	0	0	0	0	0	0	0	5717	17462.1
13049560	XCUT TO TETN	0	0	0	0	0	0	0	0	0	0	0	0	0	0	0	0	0	0	0	0	0	0	0	0	0.0
13049561	XCUT FAL R(16B	0	0	0	0	0	0	0	0	0	0	0	0	0	0	0	0	0	0	0	0	0	0	0	0	0.0
13049705	FARMERS FRIEND	0	0	0	0	0	0	4801	0	0	0	0	0	0	0	0	0	0	0	0	0	0	0	0	0	4800.6
13049710	TWIN GROVES	0	0	0	0	0	0	4902	0	0	0	0	0	0	0	0	0	0	0	0	0	0	0	0	410	5312.0
13049725	ST ANTH U(17A)	0	0	0	0	0	7420	3659	0	0	0	0	0	0	0	0	0	0	0	0	0	0	0	0	3162	14241.7
13049805	SALEM UNION CA	0	0	0	0	0	22137	7533	0	0	0	0	0	0	0	0	0	0	0	0	0	0	0	0	465	30135.0
13050525	EGIN	0	0	0	0	0	7420	2285	0	0	0	0	0	0	0	0	0	0	0	0	0	0	0	0	0	9705.3
13050530	ST AN U FD(17B	0	0	0	0	0	0	0	0	0	0	0	0	0	0	0	0	0	0	0	0	0	0	0	0	0.0
13050535	INDEPENDENT	0	0	0	0	0	23864	8733	0	0	0	0	0	0	0	0	0	0	0	0	0	0	0	0	227	32824.4
13050545	CONSOLIDATED F	0	0	0	0	0	18263	4686	0	0	0	0	0	0	0	0	0	0	0	0	0	0	0	0	975	23924.6
	TOTAL	0	0	0	0	0	89045	40982	0	0	0	0	0	0	0	0	0	0	0	0	0	0	0	0	11496	141523.0

2011 WATER DISTRICT 1 RESERVOIR STORAGE BY USER AFTER PERCENT FILL AND EVAPORATION, WITH RENTAL POOL(ACRE-FEET)

FALLS RIVER

NUMBER	USER	JACKSN	PALSDS	PL	USR	PL	WWS	HNRV	L	ISL	PK	GRSY	L	RIRIE	AM	WWS	AM	FLS	L	WLCT	RN	LTF	PL	PWR	RENTAL	TOTAL
13046500	GRASSY LAKE	0	0	0	0	0	0	0	0	0	0	0	0	0	0	0	0	0	0	0	0	0	0	0	0	0.0
13047305	YELLOWSTONE	0	0	0	0	0	0	0	0	1699	0	0	0	0	0	0	0	0	0	0	0	0	0	0	0	1698.8
13047474	ATCHLEY P(9E)	0	0	0	0	0	0	0	0	0	0	0	0	0	0	0	0	0	0	0	0	0	0	0	0	0.0
13047475	MARYSVILLE(9A)	0	0	0	0	0	0	0	0	19117	0	0	0	0	0	0	0	0	0	0	0	0	0	0	0	19117.0
13047515	F & L GRIFFEL	0	0	0	0	0	0	0	0	198	0	0	0	0	0	0	0	0	0	0	0	0	0	0	0	197.9
13047565	R BAUM	0	0	0	0	0	0	0	0	0	0	0	0	0	0	0	0	0	0	0	0	0	0	0	0	0.0
13047570	G/6 (9F)	0	0	0	0	0	0	0	0	0	0	0	0	0	0	0	0	0	0	0	0	0	0	0	0	0.0
13047575	FRMRS OWN(11A)	0	0	0	0	0	0	0	0	7510	0	0	0	0	0	0	0	0	0	0	0	0	0	0	0	7510.0
13047605	W SCAFE	0	0	0	0	0	0	0	0	99	0	0	0	0	0	0	0	0	0	0	0	0	0	0	0	98.9
13047615	R STURM #2(9G)	0	0	0	0	0	0	0	0	0	0	0	0	0	0	0	0	0	0	0	0	0	0	0	0	0.0
13047616	R STURM #1(9H)	0	0	0	0	0	0	0	0	0	0	0	0	0	0	0	0	0	0	0	0	0	0	0	0	0.0
13047625	M GRIFFEL	0	0	0	0	0	0	0	0	0	0	0	0	0	0	0	0	0	0	0	0	0	0	0	0	0.0
13047635	L LOOSLI #2	0	0	0	0	0	0	0	0	553	0	0	0	0	0	0	0	0	0	0	0	0	0	0	0	553.1
13047636	C MALOUF	0	0	0	0	0	0	0	0	0	0	0	0	0	0	0	0	0	0	0	0	0	0	0	0	0.0
13047681	CONANT CNL(12A)	0	0	0	0	0	0	0	0	2361	0	0	0	0	0	0	0	0	0	0	0	0	0	0	0	2360.7
13047710	K NYBORG	0	0	0	0	0	0	0	0	228	0	0	0	0	0	0	0	0	0	0	0	0	0	0	0	227.6
13047900	BOOM CRK (13A)	0	0	0	0	0	0	0	0	851	0	0	0	0	0	0	0	0	0	0	0	0	0	0	0	850.9
13048050	ORME CANAL	0	0	0	0	0	0	0	0	0	0	0	0	0	0	0	0	0	0	0	0	0	0	0	0	0.0
13048060	SQUIR P 3(14A)	0	0	0	0	0	0	0	0	237	0	0	0	0	0	0	0	0	0	0	0	0	0	0	0	237.5
13048070	L ORME PUMP	0	0	0	0	0	0	0	0	99	0	0	0	0	0	0	0	0	0	0	0	0	0	0	0	98.9
13048080	HARSHBRGR(13B)	0	0	0	0	0	0	0	0	0	0	0	0	0	0	0	0	0	0	0	0	0	0	0	0	0.0
13048255	SQUIR P 1(14B)	0	0	0	0	0	0	0	0	0	0	0	0	0	0	0	0	0	0	0	0	0	0	0	0	0.0
13048265	D ZUNDELL(12B)	0	0	0	0	0	0	0	0	0	0	0	0	0	0	0	0	0	0	0	0	0	0	0	0	0.0
13048275	L LOOSLI 3(15A)	0	0	0	0	0	0	0	0	324	0	0	0	0	0	0	0	0	0	0	0	0	0	0	0	324.0
13048280	L LOOSLI 4(15B)	0	0	0	0	0	0	0	0	0	0	0	0	0	0	0	0	0	0	0	0	0	0	0	0	0.0
13048290	D BUDGE	0	0	0	0	0	0	0	0	119	0	0	0	0	0	0	0	0	0	0	0	0	0	0	0	118.7
13048350	J HILL (12C)	0	0	0	0	0	0	0	0	0	0	0	0	0	0	0	0	0	0	0	0	0	0	0	0	0.0
13048430	D REYNOLDS	0	0	0	0	0	0	0	0	355	0	0	0	0	0	0	0	0	0	0	0	0	0	0	0	355.2
13048440	C LOOSLI	0	0	0	0	0	0	0	0	126	0	0	0	0	0	0	0	0	0	0	0	0	0	0	0	125.7
13048470	T POTTER	0	0	0	0	0	0	0	0	59	0	0	0	0	0	0	0	0	0	0	0	0	0	0	0	59.4
13048475	ENTERPRISE	5821	0	0	0	0	0	0	0	10124	0	0	0	0	0	0	9918	0	0	0	0	0	0	0	0	25862.6
13048485	R D MILLER	0	0	0	0	0	0	0	0	168	0	0	0	0	0	0	0	0	0	0	0	0	0	0	0	168.2
13048551	C ATCHLEY (9I)	0	0	0	0	0	0	0	0	0	0	0	0	0	0	0	0	0	0	0	0	0	0	0	0	0.0
13048556	W C DAVIS	0	0	0	0	0	0	0	0	0	0	0	0	0	0	0	0	0	0	0	0	0	0	0	0	0.0
13048560	FALL R CNL(16A)	0	0	0	0	0	0	0	0	8166	0	0	0	0	0	0	0	0	0	0	0	0	0	0	1055	9221.3
13048705	CHESTER	0	0	0	0	0	0	0	0	1311	0	0	0	0	0	0	0	0	0	0	0	0	0	0	0	1310.7
13049008	MCBEE	0	0	0	0	0	0	0	0	15	0	0	0	0	0	0	0	0	0	0	0	0	0	0	0	14.8
13049010	SILKEY	0	0	0	0	0	0	0	0	160	0	0	0	0	0	0	0	0	0	0	0	0	0	0	0	160.3
13049015	CURR	0	0	0	0	0	0	0	0	29	0	0	0	0	0	0	0	0	0	0	0	0	0	0	0	28.7
13049310	RLF PUMP	0	0	0	0	0	0	0	0	79	0	0	0	0	0	0	0	0	0	0	0	0	0	0	0	79.2
13049490	L LOOSLI #5	0	0	0	0	0	0	0	0	0	0	0	0	0	0	0	0	0	0	0	0	0	0	0	0	0.0
13049495	G BLANCHARD	0	0	0	0	0	0	0	0	45	0	0	0	0	0	0	0	0	0	0	0	0	0	0	0	44.5
	TOTAL	5821	0	0	0	0	0	0	0	54031	0	0	0	0	0	0	9918	0	0	0	0	0	0	0	1055	70824.3

2011 WATER DISTRICT 1 RESERVOIR STORAGE BY USER AFTER PERCENT FILL AND EVAPORATION, WITH RENTAL POOL(ACRE-FEET)

TETON RIVER

NUMBER	USER	JACKSN	PALSDS	PL	USR	PL	WWS	HNRV	L	ISL	PK	GRSY	L	RIRIE	AM	WWS	AM	FLS	L	WLCT	RN	LTF	PL	PWR	RENTAL	TOTAL
13053951	SOUTH PIPE(31A)	0	0	0	0	0	0	0	922	0	0	0	0	0	0	0	0	0	0	0	0	0	0	1740	2662.1	
13053971	J RICKS (31B)	0	0	0	0	0	0	0	0	0	0	0	0	0	0	0	0	0	0	0	0	0	0	0	0	0.0
13054031	BOELKE (31C)	0	0	0	0	0	0	0	0	0	0	0	0	0	0	0	0	0	0	0	0	0	0	0	0	0.0
13054042	CLEMNTSVL(31D)	0	0	0	0	0	0	0	0	0	0	0	0	0	0	0	0	0	0	0	0	0	0	0	0	0.0
13054045	HIBBERT FARMS	0	0	0	0	0	0	119	0	0	0	0	0	0	0	0	0	0	0	0	0	0	0	0	0	118.7
13054111	R & J BROWN	0	0	0	0	0	0	113	0	0	0	0	0	0	0	0	0	0	0	0	0	0	0	1000	1112.8	
13054291	P L STOTT	0	0	0	0	0	0	0	0	0	0	0	0	0	0	0	0	0	0	0	0	0	0	0	0	0.0
13054420	B PARKINSON	0	0	0	0	0	0	104	0	0	0	0	0	0	0	0	0	0	0	0	0	0	0	0	0	103.9
13054515	CANYON CR CANA	0	0	0	0	0	0	1573	0	0	0	0	0	0	0	0	0	0	0	0	0	0	0	0	0	1572.6
13054577	G CRAPO	0	0	0	0	0	0	30	0	0	0	0	0	0	0	0	0	0	0	0	0	0	0	0	0	29.7
13054590	P STEVENS	0	0	0	0	0	0	298	0	0	0	0	0	0	0	0	0	0	0	0	0	0	0	800	1097.8	
13054705	V SCHWENDIMAN	0	0	0	0	0	0	0	0	0	0	0	0	0	0	0	0	0	0	0	0	0	0	2000	2000.0	
13054772	R B RICKS	0	0	0	0	0	0	218	0	0	0	0	0	0	0	0	0	0	0	0	0	0	0	0	0	217.7
13054801	CANYON CR LAT	0	0	0	0	0	0	127	0	0	0	0	0	0	0	0	0	0	0	0	0	0	0	800	926.6	
13054850	SIDDOWAY SHEEP	0	0	0	0	0	0	0	0	0	0	0	0	0	0	0	0	0	0	0	0	0	0	0	0	0.0
13054940	H BISCHOFF	0	0	0	0	0	0	0	0	0	0	0	0	0	0	0	0	0	0	0	0	0	0	0	0	0.0
13055030	WILFORD	0	0	0	0	0	0	3722	0	0	0	0	0	0	0	0	0	0	0	0	0	0	0	0	0	3721.6
13055032	D ALLEN (18B)	0	0	0	0	0	0	0	0	0	0	0	0	0	0	0	0	0	0	0	0	0	0	0	0	0.0
13055033	B TUCKER (18C)	0	0	0	0	0	0	0	0	0	0	0	0	0	0	0	0	0	0	0	0	0	0	0	0	0.0
13055036	B PARKER (18D)	0	0	0	0	0	0	0	0	0	0	0	0	0	0	0	0	0	0	0	0	0	0	0	0	0.0
13055037	SIDWY PMP(18E)	0	0	0	0	0	0	0	0	0	0	0	0	0	0	0	0	0	0	0	0	0	0	0	0	0.0
13055039	MCKINNLEY(18F)	0	0	0	0	0	0	0	0	0	0	0	0	0	0	0	0	0	0	0	0	0	0	0	0	0.0
13055040	TETON IRR(18A)	0	0	0	0	0	0	1822	0	0	0	0	0	0	0	0	0	0	0	0	0	0	0	0	0	1821.8
13055042	SIDDOWAY (18G)	0	0	0	0	0	0	0	0	0	0	0	0	0	0	0	0	0	0	0	0	0	0	0	0	0.0
13055050	PIONEER	0	0	0	0	0	0	142	0	0	0	0	0	0	0	0	0	0	0	0	0	0	0	0	0	141.8
13055060	STEWART	0	0	0	0	0	0	414	0	0	0	0	0	0	0	0	0	0	0	0	0	0	0	0	0	414.1
13055193	N BIRCH	0	0	0	0	0	0	30	0	0	0	0	0	0	0	0	0	0	0	0	0	0	0	0	0	29.7
13055195	B LEAVITT	0	0	0	0	0	0	89	0	0	0	0	0	0	0	0	0	0	0	0	0	0	0	0	0	89.0
13055205	PINCOCK-BYGTON	0	0	0	0	0	0	299	0	0	0	0	0	0	0	0	0	0	0	0	0	0	0	0	0	298.8
13055206	B HOLLIST	0	0	0	0	0	0	49	0	0	0	0	0	0	0	0	0	0	0	0	0	0	0	0	0	49.5
13055210	TETON ISLAND F	0	0	0	0	0	0	8646	0	0	0	0	0	0	0	0	0	0	0	0	0	0	0	2558	11204.2	
13055245	SALEM UNION B	0	0	0	0	0	0	0	0	0	0	0	0	0	0	0	0	0	0	0	0	0	0	0	0	0.0
13055263	J HARRIS	0	0	0	0	0	0	0	0	0	0	0	0	0	0	0	0	0	0	0	0	0	0	0	0	0.0
13055275	ROXANA	0	0	0	0	0	0	786	0	0	0	0	0	0	0	0	0	0	0	0	0	0	0	0	0	785.6
13055280	ISLAND WARD	0	0	0	0	0	0	3258	0	0	0	0	0	0	0	0	0	0	0	0	0	0	0	0	0	3258.3
13055295	SAUREY	0	0	0	0	0	0	161	0	0	0	0	0	0	0	0	0	0	0	0	0	0	0	0	0	161.3
13055311	PINCOCK-GARNER	0	0	0	0	0	0	0	0	0	0	0	0	0	0	0	0	0	0	0	0	0	0	52	0	52.0
13055313	GARDNER-BEDDES	0	0	0	0	0	0	119	0	0	0	0	0	0	0	0	0	0	0	0	0	0	0	0	0	118.7
13055314	BIGLER SLOUGH	0	0	0	0	0	0	57	0	0	0	0	0	0	0	0	0	0	0	0	0	0	0	0	0	57.4
13055315	WDMNSE-JSN(19A)	0	0	0	0	0	0	1417	0	0	0	0	0	0	0	0	0	0	0	0	0	0	0	0	0	1416.8
13055319	G GODFREY	0	0	0	0	0	0	5	0	0	0	0	0	0	0	0	0	0	0	0	0	0	0	0	0	4.9
13055321	R R RICKS	0	0	0	0	0	0	218	0	0	0	0	0	0	0	0	0	0	0	0	0	0	0	0	0	217.7
13055323	CITY OF REXBUR	0	0	0	0	0	0	0	0	0	0	0	0	0	0	0	0	0	0	0	0	0	0	0	0	0.0
13055325	T BRUNSON(19B)	0	0	0	0	0	0	0	0	0	0	0	0	0	0	0	0	0	0	0	0	0	0	0	0	0.0
13055327	J S WRIGHT	0	0	0	0	0	0	31	0	0	0	0	0	0	0	0	0	0	0	0	0	0	0	0	0	30.7
13055334	REXBURG IRRIG	0	0	0	0	0	0	4421	0	0	0	0	0	0	0	0	0	0	0	0	0	0	0	0	0	4421.1
	TOTAL	0	0	0	0	0	0	29187	0	0	0	0	0	0	0	0	0	0	0	0	0	0	0	0	8950	38136.8

2011 WATER DISTRICT 1 RESERVOIR STORAGE BY USER AFTER PERCENT FILL AND EVAPORATION, WITH RENTAL POOL(ACRE-FEET)


WILLOW CREEK

NUMBER	USER	JACKSN	PALSDS	PL	USR	PL	WWS	HNRY	L	ISL	PK	GRSY	L	RIRIE	AM	WWS	AM	FLS	L	WLCT	RN	LTF	PL	PWR	RENTAL	TOTAL
13057938	LOERTSCHER	0	0	0	0	0	0	0	0	0	0	0	0	0	0	0	0	0	0	0	0	0	0	0	0	0.0
13057950	RIRIE RESRVR	0	0	0	0	0	0	0	0	0	0	0	0	0	0	0	0	0	0	0	0	0	0	0	0	0.0
13058015	BOYD FOSTER	0	0	0	0	0	0	0	0	0	0	0	0	0	0	0	0	0	0	0	0	0	0	0	0	0.0
13058090	SCHWENDIMAN	0	0	0	0	0	0	0	0	0	0	0	0	0	0	0	0	0	0	0	0	0	0	0	0	0.0
13058105	LOVELL # 1	0	0	0	0	0	0	0	0	0	0	0	0	0	0	0	0	0	0	0	0	0	0	0	0	0.0
13058125	FERGUSON	0	0	0	0	0	0	0	0	0	0	0	0	0	0	0	0	0	0	0	0	0	0	0	0	0.0
13058145	LOVELL # 2	0	0	0	0	0	0	0	0	0	0	0	0	0	0	0	0	0	0	0	0	0	0	0	0	0.0
13058165	W REID #1	0	0	0	0	0	0	0	0	0	0	0	0	0	0	0	0	0	0	0	0	0	0	0	0	0.0
13058210	SARGENT & SUMM	0	0	0	0	0	0	0	0	0	0	0	0	0	0	0	0	0	0	0	0	0	0	0	0	0.0
13058230	DURTSCHI PUMPS	0	0	0	0	0	0	0	0	0	0	0	0	0	0	0	0	0	0	0	0	0	0	0	0	0.0
13058250	W REED #2	0	0	0	0	0	0	0	0	0	0	0	0	0	0	0	0	0	0	0	0	0	0	0	0	0.0
13058265	FOSTER-SARGENT	0	0	0	0	0	0	0	0	0	0	0	0	0	0	0	0	0	0	0	0	0	0	0	0	0.0
13058270	SPERRY	0	0	0	0	0	0	0	0	0	0	0	0	0	0	0	0	0	0	0	0	0	0	0	0	0.0
13058290	ORVAL AVERY	0	0	0	0	0	0	0	0	0	0	0	0	0	0	0	0	0	0	0	0	0	0	0	0	0.0
13058310	ROY AVERY	0	0	0	0	0	0	0	0	0	0	0	0	0	0	0	0	0	0	0	0	0	0	0	0	0.0
13058330	STUCKI PUMPS	0	0	0	0	0	0	0	0	0	0	0	0	0	0	0	0	0	0	0	0	0	0	0	0	0.0
13058340	SCHWENDIMAN #2	0	0	0	0	0	0	0	0	0	0	0	0	0	0	0	0	0	0	0	0	0	0	0	0	0.0
13058370	ROY COOPER SAN	0	0	0	0	0	0	0	0	0	0	0	0	0	0	0	0	0	0	0	0	0	0	0	0	0.0
13058380	ROY COOPER WIL	0	0	0	0	0	0	0	0	0	0	0	0	0	0	0	0	0	0	0	0	0	0	0	0	0.0
13058508	D KEELER	0	0	0	0	0	0	0	0	0	0	0	0	0	0	0	0	0	0	0	0	0	0	0	0	0.0
13058510	PROGRESSIVE SA	0	0	0	0	0	0	0	0	0	0	0	0	0	0	0	0	0	0	0	0	0	0	0	0	0.0
13058512	BEAN	0	0	0	0	0	0	0	0	0	0	0	0	0	0	0	0	0	0	0	0	0	0	0	0	0.0
13058514	W & O COOPER	0	0	0	0	0	0	0	0	0	0	0	0	0	0	0	0	0	0	0	0	0	0	0	0	0.0
13058515	IDAHO FR SAND	0	0	0	0	0	0	0	0	0	0	0	0	0	0	0	0	0	0	0	0	0	0	0	0	0.0
13058519	DEMICK	0	0	0	0	0	0	0	0	0	0	0	0	0	0	0	0	0	0	0	0	0	0	0	0	0.0
13058530	PROGRESSIVE WI	0	0	0	0	0	0	0	0	0	0	0	0	0	0	0	0	0	0	0	0	0	0	0	0	0.0
	TOTAL	0	0	0	0	0	0	0	0	0	0	0	0	0	0	0	0	0	0	0	0	0	0	0	0	0.0

2011 WATER DISTRICT 1 RESERVOIR STORAGE BY USER AFTER PERCENT FILL AND EVAPORATION, WITH RENTAL POOL(ACRE-FEET)

MISCELLANEOUS

NUMBER	USER	JACKSN	PALSDS	PL	USR	PL	WWS	HNRV	L	ISL	PK	GRSY	L	RIRIE	AM	WWS	AM	FLS	L	WLCT	RN	LTF	PL	PWR	RENTAL	TOTAL
99999100	POCATELLO CITY	0	39576	0	0	0	0	0	0	0	0	0	0	0	0	0	0	0	0	0	9894	0	0	-10000	39469.7	
99999150	FMC CORP	0	4947	0	0	0	0	0	0	0	0	0	0	0	0	0	0	0	0	0	0	0	0	0	4947.0	
99999200	FRE-MAD SNAKE	0	0	0	0	0	0	0	0	0	0	0	0	0	0	0	0	0	0	0	0	0	0	0	0.0	
99999250	WYOMING COMPCT	0	32650	0	0	0	0	0	0	0	0	0	0	0	0	0	0	0	0	0	0	0	0	0	32650.0	
99999300	PALISADES USRS	0	0	52507	554	0	0	0	0	0	0	0	0	0	0	0	0	0	0	0	0	0	0	-1193	51867.9	
99999350	IDAHO POWER CO	0	0	0	0	0	0	0	0	0	0	0	0	0	0	43805	0	0	0	0	0	0	0	95716	139521.4	
99999400	BUREAU OF REC	3881	9916	0	0	0	0	0	0	0	0	0	0	0	0	8855	0	0	0	0	0	155335	185000	362987.1		
99999410	ARTESIAN IRR	0	0	0	0	0	0	0	0	0	0	0	0	0	0	2764	0	0	0	0	0	0	0	0	2764.4	
99999500	SNAKE UNALC BK	0	0	0	0	0	0	0	0	0	0	0	0	0	0	0	0	0	0	0	0	0	0	0	0.0	
99999525	FREE-MAD TRANS	0	0	0	0	0	0	0	0	0	0	0	0	0	0	0	0	0	0	0	0	0	0	0	0.0	
99999550	FREE-MAD MISC	0	0	0	0	0	0	0	0	0	0	0	0	0	0	0	0	0	0	0	0	0	0	0	0.0	
99999600	F-M UNALLCATED	0	0	0	0	0	0	24316	0	0	0	0	0	0	0	0	0	0	0	0	0	0	0	-21251	3064.7	
99999700	MITIGATION INC	0	16186	0	2592	0	0	0	0	0	79646	0	0	0	0	0	0	0	0	0	0	0	0	-1664	96760.7	
99999725	GROUND WTR EX	0	0	0	0	0	0	0	0	0	0	0	0	0	0	0	0	0	0	0	0	0	0	0	0.0	
99999950	MILNER	0	0	0	0	0	0	0	0	0	0	0	0	0	0	0	0	0	0	0	0	0	0	10	10.0	
99999990	OTHER	0	0	0	0	0	0	0	0	0	0	0	0	0	0	0	0	0	0	0	0	0	0	0	0.0	
	TOTAL	3881	103275	52507	3146	0	24316	0	79646	0	55425	0	9894	155335	246618	734042.9										



PART 2

2011 WATER DISTRICT 1 RESERVOIR STORAGE BY REACH AFTER PERCENT FILL AND EVAPORATION, WITH RENTAL POOL(ACRE-FEET)

RIVER REACH	JACKSON	PALISADES	PAL USR	PAL WWS	HENRYS LAKE	ISLAND PARK	GRASSY LAKE
IRWIN TO LORENZO	59742.6	131629.0	0.0	47886.7	0.0	0.0	0.0
LORENZO TO BLACKFOOT	179665.1	288020.6	0.0	82535.3	0.0	96.0	0.0
BLACKFOOT TO MILNER	588907.3	309591.7	0.0	123278.5	0.0	0.0	0.0
MAIN STEM HENRYS FRK	0.0	0.0	0.0	0.0	89045.5	40981.5	0.0
FALLS RIVER	5820.6	0.0	0.0	0.0	0.0	54031.0	0.0
TETON RIVER	0.0	0.0	0.0	0.0	0.0	29186.8	0.0
WILLOW CREEK	0.0	0.0	0.0	0.0	0.0	0.0	0.0
MISCELLANEOUS	3881.4	103274.9	52507.2	3146.3	0.0	24315.7	0.0
TOTAL	838017.0	832516.3	52507.2	256846.7	89045.5	148611.0	0.0

RIVER REACH	RIRIE	AM WWS	AM FALLS	LAKE WALCOTT	RNT LTF	PAL PWR	RENTAL POOL	TOTAL
IRWIN TO LORENZO	0.0	0.0	52130.2	0.0	0.0	0.0	-3404.9	287983.6
LORENZO TO BLACKFOOT	0.0	0.0	179106.1	0.0	19787.9	0.0	-11520.2	737690.7
BLACKFOOT TO MILNER	0.0	155166.6	1195395.8	94190.3	23430.5	0.0	-32075.9	2457884.8
MAIN STEM HENRYS FRK	0.0	0.0	0.0	0.0	0.0	0.0	11496.0	141523.0
FALLS RIVER	0.0	0.0	9917.7	0.0	0.0	0.0	1055.0	70824.3
TETON RIVER	0.0	0.0	0.0	0.0	0.0	0.0	8950.0	38136.8
WILLOW CREEK	0.0	0.0	0.0	0.0	0.0	0.0	0.0	0.0
MISCELLANEOUS	79646.2	0.0	55424.9	0.0	9893.9	155334.9	246617.5	734042.9
TOTAL	79646.2	155166.6	1491974.6	94190.3	53112.4	155334.9	221117.5	4468086.1

TABLE 21. 2011 STORED WATER ACCOUNTS - IRWIN TO LORENZO (ACRE-FEET)

NUMBER	NAME	STORAGE OR RENTAL POOL		REVERTED TO SPACEHOLDER		BALANCE	ADJUST- MENT	EXCESS USED	CARRY- OVER
		STORAGE ALLOCATED	PURCHASE, SUPPLY (-)	STORAGE USED	RENTAL POOL FROM USER				
13032510	P BIRD	0.0	0.0	0.0	0.0	0.0	0.0	0.0	0.0
13032515	BOY SCOUT PUMP	0.0	40.0	0.0	40.0	0.0	0.0	0.0	0.0
13032520	A ROSTAD	0.0	0.0	0.0	0.0	0.0	0.0	0.0	0.0
13032920	R ROSE	0.0	0.0	2.6	0.0	0.0	-2.6 a)	0.0	0.0
13033010	PALISADES CNL	0.0	2.0	0.0	2.0	0.0	0.0	0.0	0.0
13033643	J FLEMING	0.0	0.0	0.0	0.0	0.0	0.0	0.0	0.0
13033650	MERT OGDEN	0.0	0.0	0.0	0.0	0.0	0.0	0.0	0.0
13033660	LYNN DIXON	0.0	0.0	0.0	0.0	0.0	0.0	0.0	0.0
13033698	J CHICK	0.0	0.0	0.0	0.0	0.0	0.0	0.0	0.0
13034460	L JACOBSON	0.0	0.0	38.5	0.0	0.0	-38.5 a)	0.0	0.0
13037305	I SPAULDING	0.0	0.0	0.0	0.0	0.0	0.0	0.0	0.0
13037490	B FOSTER	0.0	0.0	474.5	0.0	0.0	-474.5 b)	0.0	0.0
13037505	ANDERSON (1A)	51244.7	-837.1	2838.5	0.0	0.0	47569.1 c)	0.0	40493.6
13037510	M & M CATTLE	0.0	0.0	145.4	0.0	0.0	-145.4 a)	0.0	0.0
13037855	M NEWBY #1(2A)	0.0	0.0	103.9	0.0	0.0	-103.9 a)	0.0	0.0
13037860	M NEWBY #2(2B)	0.0	0.0	0.0	0.0	0.0	0.0	0.0	0.0
13037880	M NEWBY #3(2C)	0.0	0.0	0.0	0.0	0.0	0.0	0.0	0.0
13037975	EAGLE ROCK(1B)	0.0	0.0	0.0	0.0	0.0	0.0	0.0	0.0
13037980	FARMERS FRIEND	11279.1	2.0	1315.9	0.0	0.0	9965.2 a)	0.0	10514.3
13037985	ENTERPRIZE	39210.7	-602.7	2917.9	0.0	0.0	35690.1 d)	0.0	32317.1
13037997	C HICKMAN	0.0	0.0	0.0	0.0	0.0	0.0	0.0	0.0
13038025	BUTLER ISLAND	247.3	0.0	0.0	0.0	0.0	247.3	0.0	247.3
13038030	ROSS AND RAND	0.0	0.0	56.5	0.0	0.0	-56.5 a)	0.0	0.0
13038050	STEELE	0.0	0.0	0.0	0.0	0.0	0.0	0.0	0.0
13038055	HARRISON	46773.6	-791.4	412.7	0.0	0.0	45569.5 e)	0.0	40041.4
13038065	CHENEY	0.0	0.0	0.0	0.0	0.0	0.0	0.0	0.0
13038075	G SCOTT #1(3A)	0.0	0.0	0.0	0.0	0.0	0.0	0.0	0.0
13038079	J BROWN	0.0	0.0	3.0	0.0	0.0	-3.0	3.0	0.0
13038080	BUTLER ISL #2	0.0	0.0	0.0	0.0	0.0	0.0	0.0	0.0
13038081	G SCOTT #2(3B)	0.0	0.0	0.0	0.0	0.0	0.0	0.0	0.0
13038084	SUBDIV PUMP	0.0	0.0	0.0	0.0	0.0	0.0	0.0	0.0
13038085	RUDY	21604.4	-365.6	8747.8	0.0	0.0	12491.0 a)	0.0	15374.1
13038090	LOWDER SLOUGH	2612.0	0.0	160.2	0.0	0.0	2451.8 a)	0.0	2584.4
13038098	KITE & NORD	0.0	0.0	334.9	0.0	0.0	-334.9 a)	0.0	0.0
13038110	BURGESS (4A)	50801.4	-859.6	6152.6	0.0	0.0	43789.2 f)	0.0	42612.3
13038113	M H HLLL	0.0	0.0	134.3	0.0	0.0	-134.3 a)	0.0	0.0
13038115	CLARK & ED(5A)	791.5	0.0	1080.8	0.0	0.0	-289.3 g)	469.8	0.0
13038145	CROFT	0.0	0.0	128.2	0.0	0.0	-128.2 a)	0.0	0.0
13038147	J EDWARDS (5D)	0.0	0.0	0.0	0.0	0.0	0.0	0.0	0.0
13038148	G HOLMAN	0.0	0.0	3.2	0.0	0.0	-3.2 a)	0.0	0.0
13038149	G MUMA	0.0	0.0	4.0	0.0	0.0	-4.0 a)	0.0	0.0

TABLE 21. CONTINUED

NUMBER	NAME	STORAGE OR RENTAL POOL		REVERTED TO SPACEHOLDER		BALANCE	ADJUST- MENT	EXCESS USED	CARRY- OVER
		STORAGE ALLOCATED	PURCHASE, SUPPLY (-)	STORAGE USED	RENTAL POOL FROM USER				
13038150	EAST LABELLE	791.5	0.0	389.0	0.0	402.5	89.0 a)	0.0	491.5
13038151	B GROVER (5B)	0.0	0.0	0.0	0.0	0.0	0.0	0.0	0.0
13038180	RIGBY	6233.2	-105.5	481.6	0.0	5646.1	292.7 h)	0.0	5938.8
13038183	K FOSTER (5C)	0.0	0.0	0.0	0.0	0.0	0.0	0.0	0.0
13038201	WHITE ISLAND	0.0	0.0	123.4	0.0	-123.4	123.4 ar)	0.0	0.0
13038204	DILTS LAT (6B)	0.0	0.0	0.0	0.0	0.0	0.0	0.0	0.0
13038205	DILTS (6A)	2554.6	0.0	67.1	0.0	2487.5	-419.9 j)	0.0	2067.6
13038210	ISLAND (30A)	4650.2	0.0	0.0	0.0	4650.2	0.0	0.0	4650.2
13038225	W LBL&LG I(7A)	5936.4	0.0	0.0	0.0	5936.4	-180.1 i)	0.0	5756.3
13038305	PARKS & LEWSVL	5441.7	0.0	104.1	0.0	5337.6	0.0	0.0	5337.6
13038315	NORTH RIGBY	1187.3	0.0	26.6	0.0	1160.7	0.0	0.0	1160.7
13038331	JEFF HILLS ELE	0.0	0.0	0.0	0.0	0.0	0.0	0.0	0.0
13038340	WHITE DTCH(7B)	0.0	0.0	0.0	0.0	0.0	0.0	0.0	0.0
13038352	D PHILLIPS	0.0	0.0	0.0	0.0	0.0	0.0	0.0	0.0
13038356	VON BARON	0.0	0.0	0.0	0.0	0.0	0.0	0.0	0.0
13038360	BRAMWELL (8A)	0.0	0.0	0.0	0.0	0.0	0.0	0.0	0.0
13038362	ELLIS (30B)	0.0	0.0	0.0	0.0	0.0	0.0	0.0	0.0
13038363	D SCOTT	0.0	0.0	0.0	0.0	0.0	0.0	0.0	0.0
13038365	FRESH PAC (8B)	0.0	0.0	0.0	0.0	0.0	0.0	0.0	0.0
13038371	J T JONES	0.0	0.0	0.0	0.0	0.0	0.0	0.0	0.0
13038372	C JONES	0.0	0.0	56.7	0.0	-56.7	56.7 as)	0.0	0.0
13038382	W DABELL	0.0	0.0	0.0	0.0	0.0	0.0	0.0	0.0
13038384	D STOKER (7C)	0.0	0.0	0.0	0.0	0.0	0.0	0.0	0.0
13038385	SKAAR PUMP	0.0	100.0	123.2	0.0	-23.2	0.0	23.2	0.0
13038386	J N ERICKSON	0.0	0.0	38.1	0.0	-38.1	38.1 a)	0.0	0.0
13038387	NELSON	0.0	0.0	0.0	0.0	0.0	0.0	0.0	0.0
13038388	MATTSON-CRAIG	1424.7	0.0	298.3	0.0	1126.4	0.0	0.0	1126.4
13038392	SUNNYDELL (29A)	10190.8	0.0	443.6	0.0	9747.2	443.6 a)	0.0	10190.8
13038393	B COVINGTON	0.0	0.0	518.5	0.0	-518.5	518.5 a)	0.0	0.0
13038405	T PARKINSON	0.0	0.0	208.7	0.0	-208.7	208.7 a)	0.0	0.0
13038410	R GROVER	0.0	0.0	258.1	0.0	-258.1	258.1 a)	0.0	0.0
13038415	BYBEE PMP(29B)	0.0	0.0	0.0	0.0	0.0	0.0	0.0	0.0
13038417	D CHENEY	0.0	0.0	9.9	0.0	-9.9	9.9 a)	0.0	0.0
13038422	L ROBINSON	0.0	0.0	0.0	0.0	0.0	0.0	0.0	0.0
13038426	LENROOT	16709.9	13.0	1804.1	0.0	14918.8	-1035.8 k)	0.0	13883.0
13038428	R BURNS	0.0	0.0	23.4	0.0	-23.4	0.0	23.4	0.0
13038431	REID	7053.4	0.0	984.8	0.0	6068.6	-790.3 j)	0.0	5278.3
13038434	TEXAS & LIBRTY	4650.2	0.0	0.0	0.0	4650.2	0.0	0.0	4650.2
13038435	BANNOCK JIM	0.0	0.0	27.7	0.0	-27.7	27.7 a)	0.0	0.0
13038436	HILL PETTINGER	0.0	0.0	327.3	0.0	-327.3	327.3 a)	0.0	0.0
13038437	NELSON COREY	0.0	0.0	0.0	0.0	0.0	0.0	0.0	0.0
13038438	L HILL	0.0	0.0	44.4	0.0	-44.4	44.4 a)	0.0	0.0
TOTAL		291388.5	-3404.9	31414.0	42.0	256527.6	-12331.2	519.4	244715.8

TABLE 22. 2011 STORED WATER ACCOUNTS - LORENZO TO BLACKFOOT (ACRE-FEET)

NUMBER	NAME	STORAGE OR RENTAL POOL		RETURN TO SPACEHOLDER			BALANCE	ADJUST- MENT	EXCESS USED	CARRY- OVER
		STORAGE ALLOCATED	PURCHASE, SUPPLY (-)	STORAGE USED	RENTAL POOL FROM USER	FROM RENTAL POOL				
13056501	BEAVER DICK	96.0	0.0	7.9	0.0	0.0	88.1	0.0	0.0	88.1
13057012	L HARTERT(20B)	0.0	0.0	0.0	0.0	0.0	0.0	0.0	0.0	0.0
13057013	GUNDERSON(20C)	0.0	0.0	0.0	0.0	0.0	0.0	0.0	0.0	0.0
13057014	MILR-BARN(20D)	0.0	0.0	0.0	0.0	0.0	0.0	0.0	0.0	0.0
13057021	BTTE SLGH(20E)	0.0	0.0	0.0	0.0	0.0	0.0	0.0	0.0	0.0
13057025	BTTE-MKTL(20A)	50742.1	30.0	0.0	30.0	0.0	50742.1	-2400.2 j)	0.0	48341.9
13057030	BEAR TRAP	0.0	0.0	1.3	0.0	0.0	-1.3	1.3 a)	0.0	0.0
13057038	WALKER FARMS	0.0	0.0	168.2	0.0	0.0	-168.2	168.2 a)	0.0	0.0
13057046	M TOMCHAK	0.0	0.0	0.0	0.0	0.0	0.0	0.0	0.0	0.0
13057090	A WILDE PUMP	0.0	0.0	27.4	0.0	0.0	-27.4	27.4 a)	0.0	0.0
13057097	N FULLMER	0.0	0.0	0.0	0.0	0.0	0.0	0.0	0.0	0.0
13057105	D BOYCE	0.0	0.0	0.0	0.0	0.0	0.0	0.0	0.0	0.0
13057106	B TOMCHAK #1	0.0	0.0	0.0	0.0	0.0	0.0	0.0	0.0	0.0
13057107	C BOYCE	0.0	0.0	0.0	0.0	0.0	0.0	0.0	0.0	0.0
13057114	STIENKE-MURDOC	0.0	0.0	0.0	0.0	0.0	0.0	0.0	0.0	0.0
13057115	L CARLSON N(4B)	0.0	0.0	0.0	0.0	0.0	0.0	0.0	0.0	0.0
13057116	B TOMCHAK #2	0.0	0.0	0.0	0.0	0.0	0.0	0.0	0.0	0.0
13057117	L CARLSON S(4C)	0.0	0.0	0.0	0.0	0.0	0.0	0.0	0.0	0.0
13057118	H BROWN	0.0	0.0	2.0	0.0	0.0	-2.0	2.0 a)	0.0	0.0
13057119	OSGOOD GR PMP	0.0	0.0	0.0	0.0	0.0	0.0	0.0	0.0	0.0
13057120	KINGSTON NTH	0.0	0.0	0.0	0.0	0.0	0.0	0.0	0.0	0.0
13057121	G OFFUT (4D)	0.0	0.0	0.0	0.0	0.0	0.0	0.0	0.0	0.0
13057122	KINGSTON STH	0.0	0.0	0.0	0.0	0.0	0.0	0.0	0.0	0.0
13057123	BEAR ISL NORTH	153.4	0.0	6.7	0.0	0.0	146.7	-48.7 j)	0.0	98.0
13057124	BEAR ISL WEST	140.5	0.0	68.6	0.0	0.0	71.9	-9.2 j)	0.0	62.7
13057125	OSGOOD	11576.9	0.0	347.9	0.0	0.0	11229.0	-1852.1 l)	0.0	9376.9
13057126	CLEMENTS	263.2	0.0	0.0	0.0	0.0	263.2	-36.6 j)	0.0	226.6
13057130	KENNEDY	197.9	0.0	40.9	0.0	0.0	157.0	40.9 a)	0.0	197.9
13057135	GREAT WST(21A)	88210.4	-817.1	1795.9	0.0	0.0	85597.4	-13676.5 m)	0.0	71920.9
13057140	L HANSEN E(4E)	0.0	0.0	0.0	0.0	0.0	0.0	0.0	0.0	0.0
13057141	A Zohner	0.0	0.0	17.1	0.0	0.0	-17.1	17.1 a)	0.0	0.0
13057142	V CENELL	0.0	0.0	0.0	0.0	0.0	0.0	0.0	0.0	0.0
13057143	M BOAM (4F)	0.0	0.0	0.0	0.0	0.0	0.0	0.0	0.0	0.0
13057144	R MACKAY (4G)	0.0	0.0	0.0	0.0	0.0	0.0	0.0	0.0	0.0
13057145	IDAHO (33A)	93569.0	-1200.7	795.6	0.0	0.0	91572.7	-11487.9 n)	0.0	80084.8
13057146	MORTMER P(33B)	0.0	0.0	0.0	0.0	0.0	0.0	0.0	0.0	0.0
13057250	PORTER (21B)	0.0	0.0	0.0	0.0	0.0	0.0	0.0	0.0	0.0

TABLE 22. CONTINUED

NUMBER	NAME	STORAGE OR RENTAL POOL		REVERTED TO		RETURN TO		ADJUST- MENT	EXCESS USED	CARRY- OVER
		STORAGE ALLOCATED	PURCHASE, SUPPLY (-)	STORAGE USED	RENTAL POOL FROM USER	SPACEHOLDER FROM RENTAL POOL	BALANCE			
13059490	IF MONROC LYON	0.0	0.0	266.8	0.0	0.0	-266.8	266.8 o)	0.0	0.0
13059505	WOODVILLE (22A)	15275.3	0.0	0.0	0.0	0.0	15275.3	-3109.6 j)	0.0	12165.7
13059510	WDVL PMP1(22B)	0.0	0.0	0.0	0.0	0.0	0.0	0.0	0.0	0.0
13059515	WDVL PMP2(22C)	0.0	0.0	0.0	0.0	0.0	0.0	0.0	0.0	0.0
13059520	WDVL SIPH(22D)	0.0	0.0	0.0	0.0	0.0	0.0	0.0	0.0	0.0
13059523	IDAHO PUMP	0.0	0.0	3.0	0.0	0.0	-3.0	3.0 p)	0.0	0.0
13059525	SNKE R VY(23A)	90496.9	-6531.3	7194.4	0.0	0.0	76771.2	-7341.4 q)	0.0	69429.8
13060055	P HILL (23B)	0.0	0.0	0.0	0.0	0.0	0.0	0.0	0.0	0.0
13060500	RESERV MITIG	0.0	0.0	0.0	0.0	0.0	0.0	0.0	0.0	0.0
13060501	RESERVATION	0.0	0.0	0.0	0.0	0.0	0.0	0.0	0.0	0.0
13061430	BLACKFOOT	23723.7	0.0	0.0	0.0	0.0	23723.7	-6565.4 j)	0.0	17158.3
13061520	NEW LAVSD(24A)	11625.4	-196.7	0.0	0.0	0.0	11428.7	-29.1 r)	0.0	11399.6
13061521	ADAMS STH(25B)	0.0	0.0	0.0	0.0	0.0	0.0	0.0	0.0	0.0
13061522	ADAMS ELEC	0.0	0.0	0.0	0.0	0.0	0.0	0.0	0.0	0.0
13061523	ADAMS NTH(25C)	0.0	0.0	0.0	0.0	0.0	0.0	0.0	0.0	0.0
13061525	PEOPLES (25A)	75624.3	0.0	1099.2	0.0	0.0	74525.1	-11646.6 s)	0.0	62878.5
13061610	ABERDEEEN	263420.3	-2677.2	0.0	0.0	0.0	260743.1	-30151.5 t)	0.0	230591.6
13061625	SWID	0.0	0.0	0.0	0.0	0.0	0.0	0.0	0.0	0.0
13061650	CORBETT	11479.9	0.0	0.0	0.0	0.0	11479.9	-1747.2 j)	0.0	9732.7
13061670	NIELSON-HANSEN	0.0	0.0	40.0	0.0	0.0	-40.0	0.0	40.0	0.0
13061677	R LAMBERT(26B)	0.0	0.0	0.0	0.0	0.0	0.0	0.0	0.0	0.0
13061685	CHRISTNSN(24B)	0.0	0.0	0.0	0.0	0.0	0.0	0.0	0.0	0.0
13061705	RIVERSIDE(26A)	1484.1	0.0	118.2	0.0	0.0	1365.9	-573.8 u)	0.0	792.1
13061995	DANSKIN	2325.1	-39.3	683.6	0.0	0.0	1602.2	-185.9 m)	0.0	1416.3
13062050	TREGO	5195.3	-87.9	440.4	0.0	0.0	4667.0	-452.9 v)	0.0	4214.1
13062051	JENSEN GROVE	0.0	0.0	1105.8	0.0	0.0	-1105.8	1105.8 w)	0.0	0.0
13062503	WEARYRICK	593.6	0.0	0.0	0.0	0.0	593.6	0.0	0.0	593.6
13062504	WADSWORTH(32A)	0.0	0.0	34.4	0.0	0.0	-34.4	0.0	34.4	0.0
13062505	WADSWORTH(32B)	0.0	0.0	0.0	0.0	0.0	0.0	0.0	0.0	0.0
13062506	WATSON	2034.2	0.0	0.0	0.0	0.0	2034.2	0.0	0.0	2034.2
13062507	PARSONS	983.5	0.0	0.0	0.0	0.0	983.5	0.0	0.0	983.5
	TOTAL	749210.9	-11520.2	14265.3	30.0	0.0	723395.4	-89682.1	74.4	633787.7

TABLE 23. 2011 STORED WATER ACCOUNTS - BLACKFOOT TO MILNER (ACRE-FEET)

NUMBER	NAME	STORAGE OR RENTAL POOL		RETURN TO SPACEHOLDER			ADJUST- MENT	EXCESS USED	CARRY- OVER
		STORAGE ALLOCATED	PURCHASE, SUPPLY (-)	STORAGE USED	RENTAL POOL FROM USER	FROM RENTAL POOL			
13075900	FT HALL MICHAU	129443.4	-45716.0	14134.4	0.0	0.0	69593.0	0.0	69593.0
13076400	FALLS IRRIGATI	63148.1	-10083.7	8083.3	0.0	0.0	44981.1	-2385.7 j)	42595.4
13077652	M OSBORN	0.0	0.0	0.0	0.0	0.0	0.0	0.0	0.0
13077755	CALL FARMS	0.0	0.0	48.7	0.0	0.0	-48.7	48.7 a)	0.0
13077775	R EVANS	0.0	80.0	52.4	27.6	0.0	0.0	0.0	0.0
13080000	MINIDKA N(27A)	362666.4	-17511.2	75338.0	0.0	0.0	269817.2	-23118.1 x)	246699.1
13080500	MINIDKA S(27B)	224084.9	3527.5	53225.1	0.0	0.0	174387.3	-69472.5 y)	104914.8
13084590	E HERBERT	0.0	0.0	79.1	0.0	0.0	-79.1	79.1 z)	0.0
13084598	MID MISC	0.0	0.0	94.0	0.0	0.0	-94.0	94.0 aa)	0.0
13084599	MILNER MISC	0.0	0.0	109.7	0.0	0.0	-109.7	0.0	109.7
13084610	LAW-KER FAMRS	0.0	0.0	6.0	0.0	0.0	-6.0	6.0 aa)	0.0
13084640	BURLEY GC	0.0	0.0	84.7	0.0	0.0	-84.7	84.7 z)	0.0
13084650	CITY OF BURLEY	0.0	0.0	56.5	0.0	0.0	-56.5	56.5 z)	0.0
13084655	SIMPLOT FTLZR	2473.5	0.0	0.0	0.0	0.0	2473.5	0.0	2473.5
13084690	AMALGA SUGAR	0.0	0.0	35.3	0.0	0.0	-35.3	35.3 z)	0.0
13084710	R TILLEY PUMP	0.0	0.0	14.3	0.0	0.0	-14.3	14.3 z)	0.0
13084720	COORS BREWNG	0.0	0.0	59.8	0.0	0.0	-59.8	59.8 z)	0.0
13084725	K SANDMANN	0.0	0.0	3.8	0.0	0.0	-3.8	0.0	3.8
13085270	H SCHODDE	0.0	0.0	0.0	0.0	0.0	0.0	0.0	0.0
13085275	BAR-U-RANCH #1	0.0	0.0	47.9	0.0	0.0	-47.9	47.9 a)	0.0
13085300	BAR-U-RANCH #2	0.0	0.0	95.4	0.0	0.0	-95.4	95.4 ab)	0.0
13085350	SWID PUMPS	0.0	6670.0	6169.6	500.4	0.0	0.0	0.0 ac)	0.0
13085390	M HOBSON	0.0	0.0	130.7	0.0	0.0	-130.7	130.7 z)	0.0
13085400	V HOBSON	0.0	0.0	103.1	0.0	0.0	-103.1	103.1 a)	0.0
13085500	A & B IRR DIST	136166.3	-418.5	19824.5	0.0	0.0	115923.3	-13784.2 j)	102139.1
13085800	PA LATERL(28B)	0.0	0.0	0.0	0.0	0.0	0.0	0.0	0.0
13086000	MILNER IRRIG	88502.3	10500.0	16670.9	0.0	0.0	82331.4	-17844.8 ad)	64486.6
13086510	A LATERL (28C)	0.0	0.0	0.0	0.0	0.0	0.0	0.0	0.0
13086512	J BRUNE (28D)	0.0	0.0	0.0	0.0	0.0	0.0	0.0	0.0
13086520	NS X CUT (28E)	0.0	0.0	0.0	0.0	0.0	0.0	0.0	0.0
13086530	RES DIST #2	389376.1	5833.0	168008.5	0.0	0.0	227200.6	-119582.9 ae)	107617.7
13087000	NRTHSDE TF(28A)	850778.1	10000.0	258232.4	0.0	0.0	602545.7	-97967.3 af)	504578.4
13087500	TWIN FALLS SOU	243321.7	5043.0	75797.8	0.0	0.0	172566.9	-42809.8 ag)	129757.1
	TOTAL	2489960.7	-32075.9	696505.9	528.0	0.0	1760850.9	-386109.8	113.5 1374854.7

TABLE 24. 2011 STORED WATER ACCOUNTS - MAIN STEM HENRYS FRK (ACRE-FEET)

NUMBER	NAME	STORAGE OR RENTAL POOL		REVERTED TO		RETURN TO		ADJUST- MENT	EXCESS USED	CARRY- OVER
		STORAGE ALLOCATED	PURCHASE, SUPPLY (-)	STORAGE USED	RENTAL POOL FROM USER	FROM RENTAL POOL	BALANCE			
13045655	G MAROTZ	19.3	0.0	0.0	0.0	0.0	19.3	0.0	0.0	19.3
13045675	N FK HIGHLANDS	55.4	0.0	0.0	0.0	0.0	55.4	0.0	0.0	55.4
13045705	F HOWELL	0.0	0.0	0.0	0.0	0.0	0.0	0.0	0.0	0.0
13045710	S BOLLAERT	98.9	0.0	0.0	0.0	0.0	98.9	0.0	0.0	98.9
13045721	F VANDERSLOOT	98.9	0.0	11.9	0.0	0.0	87.0	0.0	0.0	87.0
13045724	F VANDERSLOOT	0.0	0.0	5.0	0.0	0.0	-5.0	0.0	5.0	0.0
13045727	F VANDERSLOOT	0.0	0.0	2.8	0.0	0.0	-2.8	0.0	2.8	0.0
13045755	T HOLCOMB	0.0	0.0	41.7	0.0	0.0	-41.7	41.7 a)	0.0	0.0
13045780	R LEE	40.6	0.0	0.0	0.0	0.0	40.6	0.0	0.0	40.6
13045805	Z EGBERT 1(9B)	0.0	0.0	0.0	0.0	0.0	0.0	0.0	0.0	0.0
13045807	R RITCHEY	81.1	0.0	0.0	0.0	0.0	81.1	0.0	0.0	81.1
13045810	N MLLER 1(10A)	191.9	0.0	0.0	0.0	0.0	191.9	0.0	0.0	191.9
13045811	N MLLER 2(10B)	0.0	0.0	0.0	0.0	0.0	0.0	0.0	0.0	0.0
13045813	Z EGBERT #2	0.0	0.0	0.0	0.0	0.0	0.0	0.0	0.0	0.0
13045823	R D BAKER	0.0	0.0	0.0	0.0	0.0	0.0	0.0	0.0	0.0
13045829	D PHELPS (9C)	0.0	0.0	0.0	0.0	0.0	0.0	0.0	0.0	0.0
13045849	D SEELEY	0.0	0.0	0.0	0.0	0.0	0.0	0.0	0.0	0.0
13045860	Z EGBERT 3(9D)	0.0	0.0	0.0	0.0	0.0	0.0	0.0	0.0	0.0
13045880	Z EGBERT #4	0.0	0.0	11.1	0.0	0.0	-11.1	0.0	11.1	0.0
13045930	Z EGBERT #5	217.7	0.0	22.0	0.0	0.0	195.7	0.0	0.0	195.7
13045940	G NEDROW	0.0	0.0	0.0	0.0	0.0	0.0	0.0	0.0	0.0
13045950	BAKER & NEDROW	302.8	0.0	69.4	0.0	0.0	233.4	0.0	0.0	233.4
13045960	M REYNOLDS #1	165.2	0.0	0.0	0.0	0.0	165.2	0.0	0.0	165.2
13046015	R & C BAUM	128.6	160.0	21.4	138.6	0.0	128.6	0.0	0.0	128.6
13046020	J MCCULLOCH	0.0	0.0	3.6	0.0	0.0	-3.6	3.6 a)	0.0	0.0
13046025	M REYNOLDS #2	95.5	0.0	0.0	0.0	0.0	95.5	0.0	0.0	95.5
13046070	A NEDROW #1	0.0	0.0	0.0	0.0	0.0	0.0	0.0	0.0	0.0
13046072	A NEDROW #2	0.0	0.0	0.0	0.0	0.0	0.0	0.0	0.0	0.0
13046075	J NEDROW	303.7	0.0	88.1	0.0	0.0	215.6	88.1 a)	0.0	303.7
13046083	V & D KIRKHAM	0.0	0.0	17.5	0.0	0.0	-17.5	0.0	17.5	0.0
13046084	D NEDROW	0.0	0.0	73.0	0.0	0.0	-73.0	73.0 a)	0.0	0.0
13046086	L FRANSEN(11B)	0.0	0.0	0.0	0.0	0.0	0.0	0.0	0.0	0.0
13046090	L BRATT	0.0	0.0	0.0	0.0	0.0	0.0	0.0	0.0	0.0
13046095	L LOOSLI #1	4.0	0.0	14.3	0.0	0.0	-10.3	0.0	10.3	0.0
13046310	DEWEY	582.8	380.0	187.8	192.2	192.2 ah)	775.0	-380.0 ai)	0.0	395.0
13046315	J SEELEY	191.0	0.0	0.0	0.0	0.0	191.0	0.0	0.0	191.0

TABLE 24. CONTINUED

NUMBER	NAME	STORAGE OR RENTAL POOL		REVERTED TO RENTAL POOL		RETURN TO SPACEHOLDER FROM RENTAL POOL		ADJUST- MENT	EXCESS USED	CARRY- OVER
		STORAGE ALLOCATED	PURCHASE, SUPPLY (-)	STORAGE USED	FROM USER	FROM RENTAL POOL	BALANCE			
13049550	LAST CHANCE	11745.1	5717.0	2356.6	3360.4	3360.4	ah)15105.5	-3360.4	ai) 0.0	11745.1
13049560	XCUT TO TETN	0.0	0.0	1319.5	0.0	0.0	-1319.5	0.0	1319.5	0.0
13049561	XCUT FAL R(16B	0.0	0.0	0.0	0.0	0.0	0.0	0.0	0.0	0.0
13049705	FARMERS FRIEND	4800.6	0.0	2187.4	0.0	0.0	2613.2	0.0	0.0	2613.2
13049710	TWIN GROVES	4902.0	410.0	0.0	410.0	410.0	ah) 5312.0	-410.0	ai) 0.0	4902.0
13049725	ST ANTH U(17A)	11079.7	3162.0	0.0	3162.0	3162.0	ah)14241.7	-3162.0	ai) 0.0	11079.7
13049805	SALEM UNION CA	29670.0	465.0	135.2	329.8	329.8	ah)29999.8	-465.0	ai) 0.0	29534.8
13050525	EGIN	9705.3	0.0	0.0	0.0	0.0	9705.3	0.0	0.0	9705.3
13050530	ST AN U FD(17B	0.0	0.0	0.0	0.0	0.0	0.0	0.0	0.0	0.0
13050535	INDEPENDENT	32597.4	227.0	2770.1	0.0	0.0	30054.3	-227.0	ai) 0.0	29827.3
13050545	CONSOLIDATED F	22949.6	975.0	0.0	975.0	975.0	ah)23924.6	-975.0	ai) 0.0	22949.6
	TOTAL	130027.0	11496.0	9338.4	8568.0	8429.4	132046.0	-8773.0	1366.2	124639.2

TABLE 25. 2011 STORED WATER ACCOUNTS - FALLS RIVER (ACRE-FEET)

NUMBER	NAME	STORAGE OR RENTAL POOL		REVERTED TO		RETURN TO SPACEHOLDER		ADJUST- MENT	EXCESS USED	CARRY- OVER
		STORAGE ALLOCATED	PURCHASE, SUPPLY (-)	STORAGE USED	RENTAL POOL FROM USER	FROM RENTAL POOL	BALANCE			
13047305	YELLOWSTONE	1698.8	0.0	157.5	0.0	0.0	1541.3	157.5 a)	0.0	1698.8
13047474	ATCHLEY P(9E)	0.0	0.0	0.0	0.0	0.0	0.0	0.0	0.0	0.0
13047475	MARYSVILLE(9A)	19117.0	0.0	1545.5	0.0	0.0	17571.5	954.8 a)	0.0	18526.3
13047515	F & L GRIFFEL	197.9	0.0	158.9	0.0	0.0	39.0	0.0	0.0	39.0
13047565	R BAUM	0.0	0.0	35.7	0.0	0.0	-35.7	0.0	35.7	0.0
13047570	G/6 (9F)	0.0	0.0	0.0	0.0	0.0	0.0	0.0	0.0	0.0
13047575	FRMRS OWN(11A)	7510.0	0.0	528.0	0.0	0.0	6982.0	255.3 a)	0.0	7237.3
13047605	W SCAFE	98.9	0.0	8.3	0.0	0.0	90.6	0.0	0.0	90.6
13047615	R STURM #2(9G)	0.0	0.0	0.0	0.0	0.0	0.0	0.0	0.0	0.0
13047616	R STURM #1(9H)	0.0	0.0	0.0	0.0	0.0	0.0	0.0	0.0	0.0
13047625	M GRIFFEL	0.0	0.0	73.4	0.0	0.0	-73.4	73.4 a)	0.0	0.0
13047635	L LOOSLI #2	553.1	0.0	42.8	0.0	0.0	510.3	42.8 a)	0.0	553.1
13047636	C MALOUF	0.0	0.0	82.1	0.0	0.0	-82.1	0.0	82.1	0.0
13047681	CONANT CNL(12A)	2360.7	0.0	215.3	0.0	0.0	2145.4	0.0	0.0	2145.4
13047710	K NYBORG	227.6	0.0	0.0	0.0	0.0	227.6	0.0	0.0	227.6
13047900	BOOM CRK (13A)	850.9	0.0	108.9	0.0	0.0	742.0	0.0	0.0	742.0
13048050	ORME CANAL	0.0	0.0	0.0	0.0	0.0	0.0	0.0	0.0	0.0
13048060	SQUIR P 3(14A)	237.5	0.0	149.2	0.0	0.0	88.3	0.0	0.0	88.3
13048070	L ORME PUMP	98.9	0.0	0.0	0.0	0.0	98.9	0.0	0.0	98.9
13048080	HARSHBRGR(13B)	0.0	0.0	0.0	0.0	0.0	0.0	0.0	0.0	0.0
13048255	SQUIR P 1(14B)	0.0	0.0	0.0	0.0	0.0	0.0	0.0	0.0	0.0
13048265	D ZUNDELL(12B)	0.0	0.0	0.0	0.0	0.0	0.0	0.0	0.0	0.0
13048275	L LOOSLI 3(15A)	324.0	0.0	0.0	0.0	0.0	324.0	0.0	0.0	324.0
13048280	L LOOSLI 4(15B)	0.0	0.0	0.0	0.0	0.0	0.0	0.0	0.0	0.0
13048290	D BUDGE	118.7	0.0	10.9	0.0	0.0	107.8	0.0	0.0	107.8
13048350	J HILL (12C)	0.0	0.0	0.0	0.0	0.0	0.0	0.0	0.0	0.0
13048430	D REYNOLDS	355.2	0.0	86.9	0.0	0.0	268.3	0.0	0.0	268.3
13048440	C LOOSLI	125.7	0.0	183.1	0.0	0.0	-57.4	0.0	57.4	0.0
13048470	T POTTER	59.4	0.0	10.3	0.0	0.0	49.1	0.0	0.0	49.1
13048475	ENTERPRISE	25862.6	0.0	5092.3	0.0	0.0	20770.3	-5240.6 j)	0.0	15529.7
13048485	R D MILLER	168.2	0.0	0.0	0.0	0.0	168.2	0.0	0.0	168.2
13048551	C ATCHLEY (9I)	0.0	0.0	0.0	0.0	0.0	0.0	0.0	0.0	0.0
13048556	W C DAVIS	0.0	0.0	0.0	0.0	0.0	0.0	0.0	0.0	0.0
13048560	FALL R CNL(16A)	8166.3	1055.0	0.0	1055.0	1055.0 ah)	9221.3	-1055.0 ai)	0.0	8166.3
13048705	CHESTER	1310.7	0.0	932.7	0.0	0.0	378.0	0.0	0.0	378.0
13049008	MCBEE	14.8	0.0	0.0	0.0	0.0	14.8	0.0	0.0	14.8
13049010	SILKEY	160.3	0.0	0.0	0.0	0.0	160.3	0.0	0.0	160.3
13049015	CURR	28.7	0.0	0.0	0.0	0.0	28.7	0.0	0.0	28.7
13049310	RLF PUMP	79.2	0.0	0.0	0.0	0.0	79.2	0.0	0.0	79.2
13049490	L LOOSLI #5	0.0	0.0	0.0	0.0	0.0	0.0	0.0	0.0	0.0
13049495	G BLANCHARD	44.5	0.0	0.0	0.0	0.0	44.5	0.0	0.0	44.5
TOTAL		69769.3	1055.0	9421.8	1055.0	1055.0	61402.5	-4811.8	175.2	56766.0

TABLE 26. 2011 STORED WATER ACCOUNTS - TETON RIVER (ACRE-FEET)

NUMBER	NAME	STORAGE OR RENTAL POOL		REVERTED TO SPACEHOLDER		BALANCE	ADJUST- MENT	EXCESS USED	CARRY- OVER	
		STORAGE ALLOCATED	PURCHASE, SUPPLY (-)	STORAGE USED	RENTAL POOL FROM USER					RETURN TO SPACEHOLDER RENTAL POOL
13053951	SOUTH PIPE(31A)	922.1	1740.0	1483.5	256.5	0.0	922.1	0.0	0.0	922.1
13053971	J RICKS (31B)	0.0	0.0	0.0	0.0	0.0	0.0	0.0	0.0	0.0
13054031	BOELKE (31C)	0.0	0.0	0.0	0.0	0.0	0.0	0.0	0.0	0.0
13054042	CLEMNTSVL(31D)	0.0	0.0	0.0	0.0	0.0	0.0	0.0	0.0	0.0
13054045	HIBBERT FARMS	118.7	0.0	135.2	0.0	0.0	-16.5	0.0	16.5	0.0
13054111	R & J BROWN	112.8	1000.0	676.6	323.4	0.0	112.8	0.0	0.0	112.8
13054291	P L STOTT	0.0	0.0	0.0	0.0	0.0	0.0	0.0	0.0	0.0
13054420	B PARKINSON	103.9	0.0	1365.4	0.0	0.0	-1261.5	0.0	1261.5	0.0
13054515	CANYON CR CANA	1572.6	0.0	161.2	0.0	0.0	1411.4	0.0	0.0	1411.4
13054577	G CRAPO	29.7	0.0	0.0	0.0	0.0	29.7	0.0	0.0	29.7
13054590	P STEVENS	297.8	800.0	1096.1	0.0	0.0	1.7	45.4 aj)	0.0	47.1
13054705	V SCHWENDIMAN	0.0	2000.0	1230.6	769.4	0.0	0.0	0.0	0.0	0.0
13054772	R B RICKS	217.7	0.0	37.9	0.0	0.0	179.8	0.0	0.0	179.8
13054801	CANYON CR LAT	126.6	800.0	1427.3	0.0	0.0	-500.7	0.0	500.7	0.0
13054850	SIDDOWAY SHEEP	0.0	0.0	0.0	0.0	0.0	0.0	0.0	0.0	0.0
13054940	H BISCHOFF	0.0	0.0	24.4	0.0	0.0	-24.4	0.0	24.4	0.0
13055030	WILFORD	3721.6	0.0	508.4	0.0	0.0	3213.2	0.0	0.0	3213.2
13055032	D ALLEN (18B)	0.0	0.0	0.0	0.0	0.0	0.0	0.0	0.0	0.0
13055033	B TUCKER (18C)	0.0	0.0	0.0	0.0	0.0	0.0	0.0	0.0	0.0
13055036	B PARKER (18D)	0.0	0.0	0.0	0.0	0.0	0.0	0.0	0.0	0.0
13055037	SIDWY PMP(18E)	0.0	0.0	0.0	0.0	0.0	0.0	0.0	0.0	0.0
13055039	MCKINNLEY(18F)	0.0	0.0	0.0	0.0	0.0	0.0	0.0	0.0	0.0
13055040	TETON IRR(18A)	1821.8	0.0	0.0	0.0	0.0	1821.8	0.0	0.0	1821.8
13055042	SIDDOWAY (18G)	0.0	0.0	0.0	0.0	0.0	0.0	0.0	0.0	0.0
13055050	PIONEER	141.8	0.0	0.0	0.0	0.0	141.8	0.0	0.0	141.8
13055060	STEWART	414.1	0.0	0.0	0.0	0.0	414.1	0.0	0.0	414.1
13055193	N BIRCH	29.7	0.0	0.0	0.0	0.0	29.7	0.0	0.0	29.7
13055195	B LEAVITT	89.0	0.0	24.2	0.0	0.0	64.8	0.0	0.0	64.8
13055205	PINCOCK-BYGTON	298.8	0.0	57.1	0.0	0.0	241.7	0.0	0.0	241.7
13055206	B HOLLIST	49.5	0.0	0.0	0.0	0.0	49.5	0.0	0.0	49.5
13055210	TETON ISLAND F	8646.2	2558.0	0.0	2558.0	2558.0 ah)	11204.2	-2558.0 ai)	0.0	8646.2
13055245	SALEM UNION B	0.0	0.0	0.0	0.0	0.0	0.0	0.0	0.0	0.0
13055263	J HARRIS	0.0	0.0	0.0	0.0	0.0	0.0	0.0	0.0	0.0
13055275	ROXANA	785.6	0.0	0.0	0.0	0.0	785.6	0.0	0.0	785.6
13055280	ISLAND WARD	3258.3	0.0	565.6	0.0	0.0	2692.7	0.0	0.0	2692.7
13055295	SAUREY	161.3	0.0	0.0	0.0	0.0	161.3	0.0	0.0	161.3
13055311	PINCOCK-GARNER	0.0	52.0	2.0	50.0	50.0 ah)	50.0	-50.0 ai)	0.0	0.0
13055313	GARDNER-BEDDES	118.7	0.0	0.0	0.0	0.0	118.7	0.0	0.0	118.7
13055314	BIGLER SLOUGH	57.4	0.0	0.1	0.0	0.0	57.3	0.0	0.0	57.3
13055315	WDMNSE-JSN(19A)	1416.8	0.0	0.0	0.0	0.0	1416.8	0.0	0.0	1416.8
13055319	G GODFREY	4.9	0.0	0.0	0.0	0.0	4.9	0.0	0.0	4.9
13055321	R R RICKS	217.7	0.0	7.1	0.0	0.0	210.6	0.0	0.0	210.6
13055323	CITY OF REXBUR	0.0	0.0	0.0	0.0	0.0	0.0	0.0	0.0	0.0
13055325	T BRUNSON(19B)	0.0	0.0	0.0	0.0	0.0	0.0	0.0	0.0	0.0
13055327	J S WRIGHT	30.7	0.0	0.0	0.0	0.0	30.7	0.0	0.0	30.7
13055334	REXBURG IRRIG	4421.1	0.0	57.9	0.0	0.0	4363.2	0.0	0.0	4363.2
	TOTAL	29186.8	8950.0	8860.6	3957.3	2608.0	27926.9	-2562.6	1803.0	27167.4

TABLE 27. 2011 STORED WATER ACCOUNTS - WILLOW CREEK (ACRE-FEET)

NUMBER	NAME	STORAGE OR RENTAL POOL		REVERTED TO STORAGE RENTAL POOL		RETURN TO SPACEHOLDER FROM RENTAL POOL		ADJUST- MENT	EXCESS USED	CARRY- OVER
		STORAGE ALLOCATED	PURCHASE, SUPPLY (-)	USED	FROM USER		BALANCE			
13057938	LOERTSCHER	0.0	0.0	0.0	0.0	0.0	0.0	0.0	0.0	0.0
13058015	BOYD FOSTER	0.0	0.0	0.0	0.0	0.0	0.0	0.0	0.0	0.0
13058090	SCHWENDIMAN	0.0	0.0	0.0	0.0	0.0	0.0	0.0	0.0	0.0
13058105	LOVELL # 1	0.0	0.0	0.0	0.0	0.0	0.0	0.0	0.0	0.0
13058125	FERGUSON	0.0	0.0	0.0	0.0	0.0	0.0	0.0	0.0	0.0
13058145	LOVELL # 2	0.0	0.0	0.0	0.0	0.0	0.0	0.0	0.0	0.0
13058165	W REID #1	0.0	0.0	0.0	0.0	0.0	0.0	0.0	0.0	0.0
13058210	SARGENT & SUMM	0.0	0.0	0.0	0.0	0.0	0.0	0.0	0.0	0.0
13058230	DURTSCHI PUMPS	0.0	0.0	0.0	0.0	0.0	0.0	0.0	0.0	0.0
13058250	W REED #2	0.0	0.0	0.0	0.0	0.0	0.0	0.0	0.0	0.0
13058265	FOSTER-SARGENT	0.0	0.0	0.0	0.0	0.0	0.0	0.0	0.0	0.0
13058270	SPERRY	0.0	0.0	0.0	0.0	0.0	0.0	0.0	0.0	0.0
13058290	ORVAL AVERY	0.0	0.0	0.0	0.0	0.0	0.0	0.0	0.0	0.0
13058310	ROY AVERY	0.0	0.0	0.0	0.0	0.0	0.0	0.0	0.0	0.0
13058330	STUCKI PUMPS	0.0	0.0	0.0	0.0	0.0	0.0	0.0	0.0	0.0
13058340	SCHWENDIMAN #2	0.0	0.0	0.0	0.0	0.0	0.0	0.0	0.0	0.0
13058370	ROY COOPER SAN	0.0	0.0	0.0	0.0	0.0	0.0	0.0	0.0	0.0
13058380	ROY COOPER WIL	0.0	0.0	0.0	0.0	0.0	0.0	0.0	0.0	0.0
13058508	D KEELER	0.0	0.0	0.0	0.0	0.0	0.0	0.0	0.0	0.0
13058510	PROGRESSIVE SA	0.0	0.0	0.0	0.0	0.0	0.0	0.0	0.0	0.0
13058512	BEAN	0.0	0.0	0.0	0.0	0.0	0.0	0.0	0.0	0.0
13058514	W & O COOPER	0.0	0.0	0.0	0.0	0.0	0.0	0.0	0.0	0.0
13058515	IDAHO FR SAND	0.0	0.0	843.3	0.0	0.0	-843.3	843.3 p)	0.0	0.0
13058519	DEMICK	0.0	0.0	0.0	0.0	0.0	0.0	0.0	0.0	0.0
13058530	PROGRESSIVE WI	0.0	0.0	0.0	0.0	0.0	0.0	0.0	0.0	0.0
	TOTAL	0.0	0.0	843.3	0.0	0.0	-843.3	843.3	0.0	0.0

TABLE 28. 2011 STORED WATER ACCOUNTS - MISCELLANEOUS (ACRE-FEET)

NUMBER	NAME	STORAGE OR RENTAL POOL		REVERTED TO SPACEHOLDER		BALANCE	ADJUST- MENT	EXCESS USED	CARRY- OVER	
		STORAGE ALLOCATED	PURCHASE, SUPPLY (-)	STORAGE USED	RENTAL POOL FROM USER					RETURN TO SPACEHOLDER RENTAL POOL
99999100	POCATELLO CITY	49469.7	-10000.0	0.0	0.0	0.0	0.0	0.0	39469.7	
99999150	FMC CORP	4947.0	0.0	0.0	0.0	0.0	0.0	0.0	4947.0	
99999200	FRE-MAD SNAKE	0.0	0.0	0.0	0.0	0.0	0.0	0.0	0.0	
99999250	WYOMING COMPCT	32650.0	0.0	0.0	0.0	0.0	0.0	0.0	32650.0	
99999300	PALISADES USRS	53061.2	-1193.3	0.0	0.0	0.0	-15863.9 ak)	0.0	36004.0	
99999350	IDAHO POWER CO	43805.4	95716.0	139521.4 al)	0.0	0.0	0.0	0.0	0.0	
99999400	BUREAU OF REC	177987.1	185000.0	207652.2 am)	0.0	0.0	0.0	0.0	155334.9	
99999410	ARTESIAN IRR	2764.4	0.0	0.0	0.0	0.0	-2764.4 an)	0.0	0.0	
99999500	SNAKE UNALC BK	0.0	0.0	0.0	0.0	0.0	0.0	0.0	0.0	
99999525	FREE-MAD TRANS	0.0	0.0	0.0	0.0	0.0	0.0	0.0	0.0	
99999550	FRE-MAD MISC	0.0	0.0	0.0	0.0	0.0	0.0	0.0	0.0	
99999600	F-M UNALLCATED	24315.7	-21251.0	0.0	0.0	1487.9	4552.6 -3344.4 ao)	0.0	1208.2	
99999700	MITIGATION INC	98424.9	-1664.2	0.0	0.0	0.0	0.0	0.0	96760.7	
99999725	GROUND WTR EX	0.0	0.0	0.0	0.0	0.0	0.0	0.0	0.0	
99999950	MILNER	40364.6	10.0	563630.0 ap)	0.0	600.0	-522655.4 522655.4 aq)	0.0	0.0	
99999990	OTHER	0.0	0.0	0.0	0.0	0.0	0.0	0.0	0.0	
	TOTAL	527790.0	246617.5	910803.6	0.0	2087.9	-134308.3	500682.7	0.0	366374.5

TABLE 29. SUMMARY BY REACH OF 2011 STORED WATER ACCOUNTS IN WATER DISTRICT 1 (ACRE-FEET)

REACH	STORAGE OR RENTAL POOL		REVERTED TO RENTAL POOL		RETURN TO SPACEHOLDER FROM		ADJUST- MENT	EXCESS USED	CARRY- OVER
	STORAGE ALLOCATED	PURCHASE, SUPPLY (-)	STORAGE USED	FROM USER	RENTAL POOL	BALANCE			
IRWIN TO LORENZO	291388.5	-3404.9	31414.0	42.0	0.0	256527.6	-12331.2	519.4	244715.8
LORENZO TO BLACKFOOT	749210.9	-11520.2	14265.3	30.0	0.0	723395.4	-89682.1	74.4	633787.7
BLACKFOOT TO MILNER	2489960.7	-32075.9	696505.9	528.0	0.0	1760850.9	-386109.8	113.5	1374854.7
MAIN STEM HENRYS FRK	130027.0	11496.0	9338.4	8568.0	8429.4	132046.0	-8773.0	1366.2	124639.2
FALLS RIVER	69769.3	1055.0	9421.8	1055.0	1055.0	61402.5	-4811.8	175.2	56766.0
TETON RIVER	29186.8	8950.0	8860.6	3957.3	2608.0	27926.9	-2562.6	1803.0	27167.4
WILLOW CREEK	0.0	0.0	843.3	0.0	0.0	-843.3	843.3	0.0	0.0
MISCELLANEOUS	527790.0	246617.5	910803.6	0.0	2087.9	-134308.3	500682.7	0.0	366374.5
TOTAL	4287333.2	221117.5	1681452.9	14180.3	14180.3	2826997.8	-2744.5	4051.9	2828305.1

FOOTNOTES FOR TABLES 21 THRU 28

- a) Palisades Water User Storage.
- b) Palisades Water User Storage (322.5 AF) and PWUI Storage Transfer from Idaho Canal (152.0 AF).
- c) Palisades Water User Storage (230.0 AF) and Adjustment to American Falls Carryover due to spill past Milner (-2,305.5 AF) and Amount of 2011 Recharge lease completed after 10/31/11 (-5,000 AF).
- d) Palisades Water User Storage (14.8 AF) and Adjustment to American Falls Carryover due to spill past Milner (-2,008.2 AF) and Amount of 2011 Recharge lease completed after 10/31/11 Milner Time (-1,379.6 AF).
- e) Palisades Water User Storage (45.5 AF) and Adjustment to American Falls Carryover due to spill past Milner (-5,573.6 AF).
- f) Palisades Water User Storage (4.9 AF) and Adjustment to American Falls Carryover due to spill past Milner (-1,181.8 AF).
- g) Palisades Water User Storage (44.5 AF) and Storage Transfer to Rigby Canal (-225.0 AF).
- h) Palisades Water User Storage (67.7 AF) and Storage Transfer from Clark & Edwards (225.0 AF).
- i) Storage Transfer to White Island (-123.4 AF) and Storage Transfer to C Jones (-56.7 AF).
- j) Adjustment to American Falls Carryover due to spill past Milner.
- k) Palisades Water User Storage (14.8 AF) and Adjustment to American Falls Carryover due to spill past Milner (-1,050.6 AF).
- l) Palisades Water User Storage (39.6 AF) and Adjustment to American Falls Carryover due to spill past Milner (-1,891.7 AF).
- m) Palisades Water User Storage (1,795.9 AF) and Storage Transfer to IF Monroc Lyons (-266.8 AF) and Adjustment to American Falls Carryover due to spill past Milner (-12,001.5 AF) and Amount of 2011 Recharge lease completed after 10/31/11 Milner Time (-3,204.1 AF).
- n) Palisades Water User Storage (152.0 AF) and PWUI Storage Transfer to B Foster (-152.0 AF) and Storage Transfer to Idaho from Sand Creek (-843.3 AF) and to Idaho Pump (-3.0 AF) and Adjustment to American Falls Carryover due to spill past Milner (-9,881.2 AF) and Amount of 2011 Recharge lease completed after 10/31/11 Milner Time (-760.4 AF).
- o) Storage Transfer from New Sweden.
- p) Storage Transfer from Idaho Canal.
- q) Storage Transfer to Jensen Grove (-561.6 AF) and Adjustment to American Falls Carryover due to spill past Milner (-5,153.9 AF) and Amount of 2011 Recharge lease completed after 10/31/11 Milner Time (-1,625.9 AF).
- r) Storage Transfer from New Lavaside to Riverside Canal.
- s) Adjustment to American Falls Carryover due to spill past Milner (-9,076.7 AF) and Amount of 2011 Recharge lease completed after 10/31/11 Milner Time (-2,569.9 AF).
- t) Adjustment to American Falls Carryover due to spill past Milner (-21,154.5 AF) and Amount of Recharge lease diverted after 2/6/1895 Priority had been restored (-8,997.0 AF).
- u) Storage Transfer from New Lavaside (29.1 AF) and Amount of 2011 Recharge lease completed after 10/31/11 Milner Time (-602.9 AF).

FOOTNOTES FOR TABLES 21 THRU 28 (continued)

- v) Adjustment to American Falls Carryover due to spill past Milner (-334.1 AF) and Amount of 2011 Recharge lease completed after 10/31/11 Milner Time (-118.8 AF).
- w) Palisades Water User Storage (544.2 AF) and Storage Transfer from Snake River Valley Irrigation (561.6 AF).
- x) Adjustment to American Falls Carryover due to spill past Milner (-31,388.1 AF) and Minidoka Storage Credit (8,370 AF) minus Storage Transfers to Minidoka Irrigation District misc Pumps (-94.0 AF) and Law-Ker Farms (-6.0 AF).
- y) Adjustment to American Falls Carryover due to spill past Milner (-74,097.7 AF) and Minidoka Storage Credit (5,130 AF) minus Storage Transfer to Burley Irrigation District misc Pumps (-504.8 AF)
- z) Storage Transfer from Burley Irrigation District.
- aa) Storage Transfer from Minidoka Irrigation District.
- ab) Palisades Water User Storage (51.0 AF) and Storage Transfer from Burley Irrigation District (44.4 AF).
- ac) Palisades Water User Storage (652.9 AF) and PWUI Storage Transfer to Milner Irrigation (-652.9 AF).
- ad) Adjustment to American Falls Carryover due to spill past Milner (-22,923.3 AF) and Palisades Water User Storage (3,195.8 AF) and Storage Transfer from Artesian Irrigation (1,229.8 AF) and from Southwest Irrigation District (652.9 AF).
- ae) Adjustment to American Falls Carryover due to spill past Milner (-120,582.9 AF) and Minidoka Storage Credit (1,000 AF).
- af) Adjustment to American Falls Carryover due to spill past Milner (-90,217.3 AF) and Minidoka Storage Credit Supply (-7,750 AF).
- ag) Adjustment to American Falls Carryover due to spill past Milner (-37,653.8 AF) and and Storage Transfer from Artesian Irrigation (1,594.0 AF)and Minidoka Storage Credit Supply (-6,750 AF).
- ah) Return to spaceholder for 2011 Recharge lease used after 10/31/11 Milner Time.
- ai) Amount of 2011 Recharge lease completed after 10/31/11 Milner Time.
- aj) Groundwater exchange pumping.
- ak) Palisades Water User Supply.
- al) Idaho Power Company allocated and rented storage released past Milner (35,000 AF Common Pool, 15,000 AF Supplemental Rental Pool, 45,716 AF Shoshone Bannock Tribe Lease, 43,805.4 AF Allocated Storage)
- am) Bureau of Reclamation allocated and rented storage released past Milner (185,000 AF Rental Pool, 22,652.2 AF Allocated Storage)
- an) Palisades Water User Storage (59.4 AF) and Storage Transfer to Milner Irrigation (-1,229.8 AF) and Twin Falls Canal (-1,594.0 AF).
- ao) Henrys Fork Excess Use.
- ap) Storage spilled past Milner in October.
- aq) American Falls spaceholder carryover reduction (485,014 AF) to cover spill past Milner and amount of 2011 Recharge lease completed after 10/31/11 Milner Time (37,086.9 AF) and Unallocated Storage accrual from Day of Allocation (7/29/11) to 10/31/11 (554.5 AF).
- ar) Storage transfer from Long Island (123.4 AF).
- as) Storage transfer from West Labelle/Long Island (56.7 AF).

2011 WATER DISTRICT 1 RESERVOIR CARRYOVER STORAGE BY USER (ACRE-FEET)

IRWIN TO LORENZO

NUMBER	USER	CARRYOVER	JACKSON	PALISDS	PAL	USR	PAL	WWS	HNRY5	L	ISL	PRK	GRSSY	L	RIRIE	AM	WWS	AM	FLLS	WALCOT	RNT	LTF	PAL	PW
13010500	JACKSON LAKE	0.0	0.0	0.0	0.0	0.0	0.0	0.0	0.0	0.0	0.0	0.0	0.0	0.0	0.0	0.0	0.0	0.0	0.0	0.0	0.0	0.0	0.0	0.0
13032450	PALISADES	0.0	0.0	0.0	0.0	0.0	0.0	0.0	0.0	0.0	0.0	0.0	0.0	0.0	0.0	0.0	0.0	0.0	0.0	0.0	0.0	0.0	0.0	0.0
13032510	P BIRD	0.0	0.0	0.0	0.0	0.0	0.0	0.0	0.0	0.0	0.0	0.0	0.0	0.0	0.0	0.0	0.0	0.0	0.0	0.0	0.0	0.0	0.0	0.0
13032515	BOY SCOUT PUMP	0.0	0.0	0.0	0.0	0.0	0.0	0.0	0.0	0.0	0.0	0.0	0.0	0.0	0.0	0.0	0.0	0.0	0.0	0.0	0.0	0.0	0.0	0.0
13032520	A ROSTAD	0.0	0.0	0.0	0.0	0.0	0.0	0.0	0.0	0.0	0.0	0.0	0.0	0.0	0.0	0.0	0.0	0.0	0.0	0.0	0.0	0.0	0.0	0.0
13032920	R ROSE	0.0	0.0	0.0	0.0	0.0	0.0	0.0	0.0	0.0	0.0	0.0	0.0	0.0	0.0	0.0	0.0	0.0	0.0	0.0	0.0	0.0	0.0	0.0
13033010	PALISADES CNL	0.0	0.0	0.0	0.0	0.0	0.0	0.0	0.0	0.0	0.0	0.0	0.0	0.0	0.0	0.0	0.0	0.0	0.0	0.0	0.0	0.0	0.0	0.0
13033643	J FLEMING	0.0	0.0	0.0	0.0	0.0	0.0	0.0	0.0	0.0	0.0	0.0	0.0	0.0	0.0	0.0	0.0	0.0	0.0	0.0	0.0	0.0	0.0	0.0
13033650	MERT OGDEN	0.0	0.0	0.0	0.0	0.0	0.0	0.0	0.0	0.0	0.0	0.0	0.0	0.0	0.0	0.0	0.0	0.0	0.0	0.0	0.0	0.0	0.0	0.0
13033660	LYNN DIXON	0.0	0.0	0.0	0.0	0.0	0.0	0.0	0.0	0.0	0.0	0.0	0.0	0.0	0.0	0.0	0.0	0.0	0.0	0.0	0.0	0.0	0.0	0.0
13033698	J CHICK	0.0	0.0	0.0	0.0	0.0	0.0	0.0	0.0	0.0	0.0	0.0	0.0	0.0	0.0	0.0	0.0	0.0	0.0	0.0	0.0	0.0	0.0	0.0
13034460	L JACOBSON	0.0	0.0	0.0	0.0	0.0	0.0	0.0	0.0	0.0	0.0	0.0	0.0	0.0	0.0	0.0	0.0	0.0	0.0	0.0	0.0	0.0	0.0	0.0
13037305	I SPAULDING	0.0	0.0	0.0	0.0	0.0	0.0	0.0	0.0	0.0	0.0	0.0	0.0	0.0	0.0	0.0	0.0	0.0	0.0	0.0	0.0	0.0	0.0	0.0
13037490	B FOSTER	0.0	0.0	0.0	0.0	0.0	0.0	0.0	0.0	0.0	0.0	0.0	0.0	0.0	0.0	0.0	0.0	0.0	0.0	0.0	0.0	0.0	0.0	0.0
13037505	ANDERSON (1A)	40493.6	8704.7	18066.3	0.0	11665.0	0.0	0.0	0.0	0.0	0.0	0.0	0.0	0.0	0.0	0.0	2057.6	0.0	0.0	0.0	0.0	0.0	0.0	0.0
13037510	M & M CATTLE	0.0	0.0	0.0	0.0	0.0	0.0	0.0	0.0	0.0	0.0	0.0	0.0	0.0	0.0	0.0	0.0	0.0	0.0	0.0	0.0	0.0	0.0	0.0
13037855	M NEWBY #1(2A)	0.0	0.0	0.0	0.0	0.0	0.0	0.0	0.0	0.0	0.0	0.0	0.0	0.0	0.0	0.0	0.0	0.0	0.0	0.0	0.0	0.0	0.0	0.0
13037860	M NEWBY #2(2B)	0.0	0.0	0.0	0.0	0.0	0.0	0.0	0.0	0.0	0.0	0.0	0.0	0.0	0.0	0.0	0.0	0.0	0.0	0.0	0.0	0.0	0.0	0.0
13037880	M NEWBY #3(2C)	0.0	0.0	0.0	0.0	0.0	0.0	0.0	0.0	0.0	0.0	0.0	0.0	0.0	0.0	0.0	0.0	0.0	0.0	0.0	0.0	0.0	0.0	0.0
13037975	EAGLE ROCK(1B)	0.0	0.0	0.0	0.0	0.0	0.0	0.0	0.0	0.0	0.0	0.0	0.0	0.0	0.0	0.0	0.0	0.0	0.0	0.0	0.0	0.0	0.0	0.0
13037980	FARMERS FRIEND	10514.3	1978.8	5530.7	0.0	3004.8	0.0	0.0	0.0	0.0	0.0	0.0	0.0	0.0	0.0	0.0	0.0	0.0	0.0	0.0	0.0	0.0	0.0	0.0
13037985	ENTERPRIZE	32317.1	11132.7	17591.4	0.0	1800.7	0.0	0.0	0.0	0.0	0.0	0.0	0.0	0.0	0.0	0.0	1792.3	0.0	0.0	0.0	0.0	0.0	0.0	0.0
13037997	C HICKMAN	0.0	0.0	0.0	0.0	0.0	0.0	0.0	0.0	0.0	0.0	0.0	0.0	0.0	0.0	0.0	0.0	0.0	0.0	0.0	0.0	0.0	0.0	0.0
13038025	BUTLER ISLAND	247.3	0.0	0.0	0.0	247.3	0.0	0.0	0.0	0.0	0.0	0.0	0.0	0.0	0.0	0.0	0.0	0.0	0.0	0.0	0.0	0.0	0.0	0.0
13038030	ROSS AND RAND	0.0	0.0	0.0	0.0	0.0	0.0	0.0	0.0	0.0	0.0	0.0	0.0	0.0	0.0	0.0	0.0	0.0	0.0	0.0	0.0	0.0	0.0	0.0
13038050	STEELE	0.0	0.0	0.0	0.0	0.0	0.0	0.0	0.0	0.0	0.0	0.0	0.0	0.0	0.0	0.0	0.0	0.0	0.0	0.0	0.0	0.0	0.0	0.0
13038055	HARRISON	40041.4	11816.3	18660.0	0.0	4590.8	0.0	0.0	0.0	0.0	0.0	0.0	0.0	0.0	0.0	0.0	4974.3	0.0	0.0	0.0	0.0	0.0	0.0	0.0
13038065	CHENEY	0.0	0.0	0.0	0.0	0.0	0.0	0.0	0.0	0.0	0.0	0.0	0.0	0.0	0.0	0.0	0.0	0.0	0.0	0.0	0.0	0.0	0.0	0.0
13038075	G SCOTT #1(3A)	0.0	0.0	0.0	0.0	0.0	0.0	0.0	0.0	0.0	0.0	0.0	0.0	0.0	0.0	0.0	0.0	0.0	0.0	0.0	0.0	0.0	0.0	0.0
13038079	J BROWN	0.0	0.0	0.0	0.0	0.0	0.0	0.0	0.0	0.0	0.0	0.0	0.0	0.0	0.0	0.0	0.0	0.0	0.0	0.0	0.0	0.0	0.0	0.0
13038080	BUTLER ISL #2	0.0	0.0	0.0	0.0	0.0	0.0	0.0	0.0	0.0	0.0	0.0	0.0	0.0	0.0	0.0	0.0	0.0	0.0	0.0	0.0	0.0	0.0	0.0
13038081	G SCOTT #2(3B)	0.0	0.0	0.0	0.0	0.0	0.0	0.0	0.0	0.0	0.0	0.0	0.0	0.0	0.0	0.0	0.0	0.0	0.0	0.0	0.0	0.0	0.0	0.0
13038084	SUBDIV PUMP	0.0	0.0	0.0	0.0	0.0	0.0	0.0	0.0	0.0	0.0	0.0	0.0	0.0	0.0	0.0	0.0	0.0	0.0	0.0	0.0	0.0	0.0	0.0
13038085	RUDY	15374.1	3492.6	11881.6	0.0	0.0	0.0	0.0	0.0	0.0	0.0	0.0	0.0	0.0	0.0	0.0	0.0	0.0	0.0	0.0	0.0	0.0	0.0	0.0
13038090	LOWDER SLOUGH	2584.4	1029.0	1187.3	0.0	368.2	0.0	0.0	0.0	0.0	0.0	0.0	0.0	0.0	0.0	0.0	0.0	0.0	0.0	0.0	0.0	0.0	0.0	0.0
13038098	KITE & NORD	0.0	0.0	0.0	0.0	0.0	0.0	0.0	0.0	0.0	0.0	0.0	0.0	0.0	0.0	0.0	0.0	0.0	0.0	0.0	0.0	0.0	0.0	0.0
13038110	BURGESS (4A)	42612.3	10490.5	23151.8	0.0	7915.2	0.0	0.0	0.0	0.0	0.0	0.0	0.0	0.0	0.0	0.0	1054.8	0.0	0.0	0.0	0.0	0.0	0.0	0.0
13038113	M H HILL	0.0	0.0	0.0	0.0	0.0	0.0	0.0	0.0	0.0	0.0	0.0	0.0	0.0	0.0	0.0	0.0	0.0	0.0	0.0	0.0	0.0	0.0	0.0
13038115	CLARK & ED(5A)	0.0	0.0	0.0	0.0	0.0	0.0	0.0	0.0	0.0	0.0	0.0	0.0	0.0	0.0	0.0	0.0	0.0	0.0	0.0	0.0	0.0	0.0	0.0
13038145	CROFT	0.0	0.0	0.0	0.0	0.0	0.0	0.0	0.0	0.0	0.0	0.0	0.0	0.0	0.0	0.0	0.0	0.0	0.0	0.0	0.0	0.0	0.0	0.0
13038147	J EDWARDS (5D)	0.0	0.0	0.0	0.0	0.0	0.0	0.0	0.0	0.0	0.0	0.0	0.0	0.0	0.0	0.0	0.0	0.0	0.0	0.0	0.0	0.0	0.0	0.0
13038148	G HOLMAN	0.0	0.0	0.0	0.0	0.0	0.0	0.0	0.0	0.0	0.0	0.0	0.0	0.0	0.0	0.0	0.0	0.0	0.0	0.0	0.0	0.0	0.0	0.0
13038149	G MUMA	0.0	0.0	0.0	0.0	0.0	0.0	0.0	0.0	0.0	0.0	0.0	0.0	0.0	0.0	0.0	0.0	0.0	0.0	0.0	0.0	0.0	0.0	0.0

2011 WATER DISTRICT 1 RESERVOIR CARRYOVER STORAGE BY USER (ACRE-FEET)

IRWIN TO LORENZO

NUMBER	USER	CARRYOVER	JACKSON	PALISDS	PAL	USR	PAL	WWS	HNRYS	L	ISL	PRK	GRSSY	L	RIRIE	AM	WWS	AM	FLLS	WALCOT	RNT	LTF	PAL	PW
13038150	EAST LABELLE	491.5	0.0	0.0	0.0	491.5	0.0	0.0	0.0	0.0	0.0	0.0	0.0	0.0	0.0	0.0	0.0	0.0	0.0	0.0	0.0	0.0	0.0	0.0
13038151	B GROVER (5B)	0.0	0.0	0.0	0.0	0.0	0.0	0.0	0.0	0.0	0.0	0.0	0.0	0.0	0.0	0.0	0.0	0.0	0.0	0.0	0.0	0.0	0.0	0.0
13038180	RIGBY	5938.8	0.0	4798.6	0.0	1140.2	0.0	0.0	0.0	0.0	0.0	0.0	0.0	0.0	0.0	0.0	0.0	0.0	0.0	0.0	0.0	0.0	0.0	0.0
13038183	K FOSTER (5C)	0.0	0.0	0.0	0.0	0.0	0.0	0.0	0.0	0.0	0.0	0.0	0.0	0.0	0.0	0.0	0.0	0.0	0.0	0.0	0.0	0.0	0.0	0.0
13038201	WHITE ISLAND	0.0	0.0	0.0	0.0	0.0	0.0	0.0	0.0	0.0	0.0	0.0	0.0	0.0	0.0	0.0	0.0	0.0	0.0	0.0	0.0	0.0	0.0	0.0
13038204	DILTS LAT (6B)	0.0	0.0	0.0	0.0	0.0	0.0	0.0	0.0	0.0	0.0	0.0	0.0	0.0	0.0	0.0	0.0	0.0	0.0	0.0	0.0	0.0	0.0	0.0
13038205	DILTS (6A)	2067.6	505.6	930.0	0.0	257.2	0.0	0.0	0.0	0.0	0.0	0.0	0.0	0.0	0.0	0.0	0.0	374.8	0.0	0.0	0.0	0.0	0.0	0.0
13038210	ISLAND (30A)	4650.2	0.0	3354.0	0.0	1296.1	0.0	0.0	0.0	0.0	0.0	0.0	0.0	0.0	0.0	0.0	0.0	0.0	0.0	0.0	0.0	0.0	0.0	0.0
13038225	W LBL&LG I(7A)	5756.3	0.0	5756.3	0.0	0.0	0.0	0.0	0.0	0.0	0.0	0.0	0.0	0.0	0.0	0.0	0.0	0.0	0.0	0.0	0.0	0.0	0.0	0.0
13038305	PARKS & LEWSVL	5337.6	0.0	2918.7	0.0	2418.9	0.0	0.0	0.0	0.0	0.0	0.0	0.0	0.0	0.0	0.0	0.0	0.0	0.0	0.0	0.0	0.0	0.0	0.0
13038315	NORTH RIGBY	1160.7	0.0	653.0	0.0	507.7	0.0	0.0	0.0	0.0	0.0	0.0	0.0	0.0	0.0	0.0	0.0	0.0	0.0	0.0	0.0	0.0	0.0	0.0
13038331	JEFF HILLS ELE	0.0	0.0	0.0	0.0	0.0	0.0	0.0	0.0	0.0	0.0	0.0	0.0	0.0	0.0	0.0	0.0	0.0	0.0	0.0	0.0	0.0	0.0	0.0
13038340	WHITE DTCH(7B)	0.0	0.0	0.0	0.0	0.0	0.0	0.0	0.0	0.0	0.0	0.0	0.0	0.0	0.0	0.0	0.0	0.0	0.0	0.0	0.0	0.0	0.0	0.0
13038352	D PHILLIPS	0.0	0.0	0.0	0.0	0.0	0.0	0.0	0.0	0.0	0.0	0.0	0.0	0.0	0.0	0.0	0.0	0.0	0.0	0.0	0.0	0.0	0.0	0.0
13038356	VON BARON	0.0	0.0	0.0	0.0	0.0	0.0	0.0	0.0	0.0	0.0	0.0	0.0	0.0	0.0	0.0	0.0	0.0	0.0	0.0	0.0	0.0	0.0	0.0
13038360	BRAMWELL (8A)	0.0	0.0	0.0	0.0	0.0	0.0	0.0	0.0	0.0	0.0	0.0	0.0	0.0	0.0	0.0	0.0	0.0	0.0	0.0	0.0	0.0	0.0	0.0
13038362	ELLIS (30B)	0.0	0.0	0.0	0.0	0.0	0.0	0.0	0.0	0.0	0.0	0.0	0.0	0.0	0.0	0.0	0.0	0.0	0.0	0.0	0.0	0.0	0.0	0.0
13038363	D SCOTT	0.0	0.0	0.0	0.0	0.0	0.0	0.0	0.0	0.0	0.0	0.0	0.0	0.0	0.0	0.0	0.0	0.0	0.0	0.0	0.0	0.0	0.0	0.0
13038365	FRESH PAC (8B)	0.0	0.0	0.0	0.0	0.0	0.0	0.0	0.0	0.0	0.0	0.0	0.0	0.0	0.0	0.0	0.0	0.0	0.0	0.0	0.0	0.0	0.0	0.0
13038371	J T JONES	0.0	0.0	0.0	0.0	0.0	0.0	0.0	0.0	0.0	0.0	0.0	0.0	0.0	0.0	0.0	0.0	0.0	0.0	0.0	0.0	0.0	0.0	0.0
13038372	C JONES	0.0	0.0	0.0	0.0	0.0	0.0	0.0	0.0	0.0	0.0	0.0	0.0	0.0	0.0	0.0	0.0	0.0	0.0	0.0	0.0	0.0	0.0	0.0
13038382	W DABELL	0.0	0.0	0.0	0.0	0.0	0.0	0.0	0.0	0.0	0.0	0.0	0.0	0.0	0.0	0.0	0.0	0.0	0.0	0.0	0.0	0.0	0.0	0.0
13038384	D STOKER (7C)	0.0	0.0	0.0	0.0	0.0	0.0	0.0	0.0	0.0	0.0	0.0	0.0	0.0	0.0	0.0	0.0	0.0	0.0	0.0	0.0	0.0	0.0	0.0
13038385	SKAAR PUMP	0.0	0.0	0.0	0.0	0.0	0.0	0.0	0.0	0.0	0.0	0.0	0.0	0.0	0.0	0.0	0.0	0.0	0.0	0.0	0.0	0.0	0.0	0.0
13038386	J N ERICKSON	0.0	0.0	0.0	0.0	0.0	0.0	0.0	0.0	0.0	0.0	0.0	0.0	0.0	0.0	0.0	0.0	0.0	0.0	0.0	0.0	0.0	0.0	0.0
13038387	NELSON	0.0	0.0	0.0	0.0	0.0	0.0	0.0	0.0	0.0	0.0	0.0	0.0	0.0	0.0	0.0	0.0	0.0	0.0	0.0	0.0	0.0	0.0	0.0
13038388	MATTSON-CRAIG	1126.4	0.0	1126.4	0.0	0.0	0.0	0.0	0.0	0.0	0.0	0.0	0.0	0.0	0.0	0.0	0.0	0.0	0.0	0.0	0.0	0.0	0.0	0.0
13038392	SUNNYDELL(29A)	10190.8	3957.6	4867.8	0.0	1365.4	0.0	0.0	0.0	0.0	0.0	0.0	0.0	0.0	0.0	0.0	0.0	0.0	0.0	0.0	0.0	0.0	0.0	0.0
13038393	B COVINGTON	0.0	0.0	0.0	0.0	0.0	0.0	0.0	0.0	0.0	0.0	0.0	0.0	0.0	0.0	0.0	0.0	0.0	0.0	0.0	0.0	0.0	0.0	0.0
13038405	T PARKINSON	0.0	0.0	0.0	0.0	0.0	0.0	0.0	0.0	0.0	0.0	0.0	0.0	0.0	0.0	0.0	0.0	0.0	0.0	0.0	0.0	0.0	0.0	0.0
13038410	R GROVER	0.0	0.0	0.0	0.0	0.0	0.0	0.0	0.0	0.0	0.0	0.0	0.0	0.0	0.0	0.0	0.0	0.0	0.0	0.0	0.0	0.0	0.0	0.0
13038415	BYBEE PMP(29B)	0.0	0.0	0.0	0.0	0.0	0.0	0.0	0.0	0.0	0.0	0.0	0.0	0.0	0.0	0.0	0.0	0.0	0.0	0.0	0.0	0.0	0.0	0.0
13038417	D CHENEY	0.0	0.0	0.0	0.0	0.0	0.0	0.0	0.0	0.0	0.0	0.0	0.0	0.0	0.0	0.0	0.0	0.0	0.0	0.0	0.0	0.0	0.0	0.0
13038422	L ROBINSON	0.0	0.0	0.0	0.0	0.0	0.0	0.0	0.0	0.0	0.0	0.0	0.0	0.0	0.0	0.0	0.0	0.0	0.0	0.0	0.0	0.0	0.0	0.0
13038426	LENROOT	13883.0	5178.5	6253.0	0.0	1513.8	0.0	0.0	0.0	0.0	0.0	0.0	0.0	0.0	0.0	0.0	0.0	937.7	0.0	0.0	0.0	0.0	0.0	0.0
13038428	R BURNS	0.0	0.0	0.0	0.0	0.0	0.0	0.0	0.0	0.0	0.0	0.0	0.0	0.0	0.0	0.0	0.0	0.0	0.0	0.0	0.0	0.0	0.0	0.0
13038431	REID	5278.3	1456.4	1207.1	0.0	1909.5	0.0	0.0	0.0	0.0	0.0	0.0	0.0	0.0	0.0	0.0	0.0	705.3	0.0	0.0	0.0	0.0	0.0	0.0
13038434	TEXAS & LIBRTY	4650.2	0.0	1404.9	0.0	3245.2	0.0	0.0	0.0	0.0	0.0	0.0	0.0	0.0	0.0	0.0	0.0	0.0	0.0	0.0	0.0	0.0	0.0	0.0
13038435	BANNOCK JIM	0.0	0.0	0.0	0.0	0.0	0.0	0.0	0.0	0.0	0.0	0.0	0.0	0.0	0.0	0.0	0.0	0.0	0.0	0.0	0.0	0.0	0.0	0.0
13038436	HILL PETTINGER	0.0	0.0	0.0	0.0	0.0	0.0	0.0	0.0	0.0	0.0	0.0	0.0	0.0	0.0	0.0	0.0	0.0	0.0	0.0	0.0	0.0	0.0	0.0
13038437	NELSON COREY	0.0	0.0	0.0	0.0	0.0	0.0	0.0	0.0	0.0	0.0	0.0	0.0	0.0	0.0	0.0	0.0	0.0	0.0	0.0	0.0	0.0	0.0	0.0
13038438	L HILL	0.0	0.0	0.0	0.0	0.0	0.0	0.0	0.0	0.0	0.0	0.0	0.0	0.0	0.0	0.0	0.0	0.0	0.0	0.0	0.0	0.0	0.0	0.0
TOTAL		244715.8	59742.6	129338.9	0.0	43737.4	0.0	0.0	0.0	0.0	0.0	0.0	0.0	0.0	0.0	0.0	11896.8	0.0	0.0	0.0	0.0	0.0	0.0	0.0

2011 WATER DISTRICT 1 RESERVOIR CARRYOVER STORAGE BY USER (ACRE-FEET)

LORENZO TO BLACKFOOT

NUMBER	USER	CARRYOVER	JACKSON	PALISDS	PAL	USR	PAL	WWS	HNRYS	L	ISL	PRK	GRSSY	L	RIRIE	AM	WWS	AM	FLLS	WALCOT	RNT	LTF	PAL	PW
13056501	BEAVER DICK	88.1	0.0	0.0	0.0	0.0	0.0	0.0	0.0	0.0	88.1	0.0	0.0	0.0	0.0	0.0	0.0	0.0	0.0	0.0	0.0	0.0	0.0	0.0
13057012	L HARTERT(20B)	0.0	0.0	0.0	0.0	0.0	0.0	0.0	0.0	0.0	0.0	0.0	0.0	0.0	0.0	0.0	0.0	0.0	0.0	0.0	0.0	0.0	0.0	0.0
13057013	GUNDERSON(20C)	0.0	0.0	0.0	0.0	0.0	0.0	0.0	0.0	0.0	0.0	0.0	0.0	0.0	0.0	0.0	0.0	0.0	0.0	0.0	0.0	0.0	0.0	0.0
13057014	MILR-BARN(20D)	0.0	0.0	0.0	0.0	0.0	0.0	0.0	0.0	0.0	0.0	0.0	0.0	0.0	0.0	0.0	0.0	0.0	0.0	0.0	0.0	0.0	0.0	0.0
13057021	BTTE SLGH(20E)	0.0	0.0	0.0	0.0	0.0	0.0	0.0	0.0	0.0	0.0	0.0	0.0	0.0	0.0	0.0	0.0	0.0	0.0	0.0	0.0	0.0	0.0	0.0
13057025	BTTE-MKTL(20A)	48341.9	2666.4	36360.2	0.0	7173.1	0.0	0.0	0.0	0.0	0.0	0.0	0.0	0.0	0.0	0.0	2142.1	0.0	0.0	0.0	0.0	0.0	0.0	0.0
13057030	BEAR TRAP	0.0	0.0	0.0	0.0	0.0	0.0	0.0	0.0	0.0	0.0	0.0	0.0	0.0	0.0	0.0	0.0	0.0	0.0	0.0	0.0	0.0	0.0	0.0
13057038	WALKER FARMS	0.0	0.0	0.0	0.0	0.0	0.0	0.0	0.0	0.0	0.0	0.0	0.0	0.0	0.0	0.0	0.0	0.0	0.0	0.0	0.0	0.0	0.0	0.0
13057046	M TOMCHAK	0.0	0.0	0.0	0.0	0.0	0.0	0.0	0.0	0.0	0.0	0.0	0.0	0.0	0.0	0.0	0.0	0.0	0.0	0.0	0.0	0.0	0.0	0.0
13057090	A WILDE PUMP	0.0	0.0	0.0	0.0	0.0	0.0	0.0	0.0	0.0	0.0	0.0	0.0	0.0	0.0	0.0	0.0	0.0	0.0	0.0	0.0	0.0	0.0	0.0
13057097	N FULLMER	0.0	0.0	0.0	0.0	0.0	0.0	0.0	0.0	0.0	0.0	0.0	0.0	0.0	0.0	0.0	0.0	0.0	0.0	0.0	0.0	0.0	0.0	0.0
13057105	D BOYCE	0.0	0.0	0.0	0.0	0.0	0.0	0.0	0.0	0.0	0.0	0.0	0.0	0.0	0.0	0.0	0.0	0.0	0.0	0.0	0.0	0.0	0.0	0.0
13057106	B TOMCHAK #1	0.0	0.0	0.0	0.0	0.0	0.0	0.0	0.0	0.0	0.0	0.0	0.0	0.0	0.0	0.0	0.0	0.0	0.0	0.0	0.0	0.0	0.0	0.0
13057107	C BOYCE	0.0	0.0	0.0	0.0	0.0	0.0	0.0	0.0	0.0	0.0	0.0	0.0	0.0	0.0	0.0	0.0	0.0	0.0	0.0	0.0	0.0	0.0	0.0
13057114	STIENKE-MURDOC	0.0	0.0	0.0	0.0	0.0	0.0	0.0	0.0	0.0	0.0	0.0	0.0	0.0	0.0	0.0	0.0	0.0	0.0	0.0	0.0	0.0	0.0	0.0
13057115	L CARLSON N(4B)	0.0	0.0	0.0	0.0	0.0	0.0	0.0	0.0	0.0	0.0	0.0	0.0	0.0	0.0	0.0	0.0	0.0	0.0	0.0	0.0	0.0	0.0	0.0
13057116	B TOMCHAK #2	0.0	0.0	0.0	0.0	0.0	0.0	0.0	0.0	0.0	0.0	0.0	0.0	0.0	0.0	0.0	0.0	0.0	0.0	0.0	0.0	0.0	0.0	0.0
13057117	L CARLSON S(4C)	0.0	0.0	0.0	0.0	0.0	0.0	0.0	0.0	0.0	0.0	0.0	0.0	0.0	0.0	0.0	0.0	0.0	0.0	0.0	0.0	0.0	0.0	0.0
13057118	H BROWN	0.0	0.0	0.0	0.0	0.0	0.0	0.0	0.0	0.0	0.0	0.0	0.0	0.0	0.0	0.0	0.0	0.0	0.0	0.0	0.0	0.0	0.0	0.0
13057119	OSGOOD GR PMP	0.0	0.0	0.0	0.0	0.0	0.0	0.0	0.0	0.0	0.0	0.0	0.0	0.0	0.0	0.0	0.0	0.0	0.0	0.0	0.0	0.0	0.0	0.0
13057120	KINGSTON NTH	0.0	0.0	0.0	0.0	0.0	0.0	0.0	0.0	0.0	0.0	0.0	0.0	0.0	0.0	0.0	0.0	0.0	0.0	0.0	0.0	0.0	0.0	0.0
13057121	G OFFUT (4D)	0.0	0.0	0.0	0.0	0.0	0.0	0.0	0.0	0.0	0.0	0.0	0.0	0.0	0.0	0.0	0.0	0.0	0.0	0.0	0.0	0.0	0.0	0.0
13057122	KINGSTON STH	0.0	0.0	0.0	0.0	0.0	0.0	0.0	0.0	0.0	0.0	0.0	0.0	0.0	0.0	0.0	0.0	0.0	0.0	0.0	0.0	0.0	0.0	0.0
13057123	BEAR ISL NORTH	98.0	54.4	0.0	0.0	0.0	0.0	0.0	0.0	0.0	0.0	0.0	0.0	0.0	0.0	0.0	43.5	0.0	0.0	0.0	0.0	0.0	0.0	0.0
13057124	BEAR ISL WEST	62.7	54.4	0.0	0.0	0.0	0.0	0.0	0.0	0.0	0.0	0.0	0.0	0.0	0.0	0.0	8.3	0.0	0.0	0.0	0.0	0.0	0.0	0.0
13057125	OSGOOD	9376.9	7688.6	0.0	0.0	0.0	0.0	0.0	0.0	0.0	0.0	0.0	0.0	0.0	0.0	0.0	1688.3	0.0	0.0	0.0	0.0	0.0	0.0	0.0
13057126	CLEMENTS	226.6	193.9	0.0	0.0	0.0	0.0	0.0	0.0	0.0	0.0	0.0	0.0	0.0	0.0	0.0	32.7	0.0	0.0	0.0	0.0	0.0	0.0	0.0
13057130	KENNEDY	197.9	197.9	0.0	0.0	0.0	0.0	0.0	0.0	0.0	0.0	0.0	0.0	0.0	0.0	0.0	0.0	0.0	0.0	0.0	0.0	0.0	0.0	0.0
13057135	GREAT WST(21A)	71920.9	22277.2	28128.5	0.0	10804.2	0.0	0.0	0.0	0.0	0.0	0.0	0.0	0.0	0.0	0.0	10711.1	0.0	0.0	0.0	0.0	0.0	0.0	0.0
13057140	L HANSEN E(4E)	0.0	0.0	0.0	0.0	0.0	0.0	0.0	0.0	0.0	0.0	0.0	0.0	0.0	0.0	0.0	0.0	0.0	0.0	0.0	0.0	0.0	0.0	0.0
13057141	A ZOHNER	0.0	0.0	0.0	0.0	0.0	0.0	0.0	0.0	0.0	0.0	0.0	0.0	0.0	0.0	0.0	0.0	0.0	0.0	0.0	0.0	0.0	0.0	0.0
13057142	V CENELL	0.0	0.0	0.0	0.0	0.0	0.0	0.0	0.0	0.0	0.0	0.0	0.0	0.0	0.0	0.0	0.0	0.0	0.0	0.0	0.0	0.0	0.0	0.0
13057143	M BOAM (4F)	0.0	0.0	0.0	0.0	0.0	0.0	0.0	0.0	0.0	0.0	0.0	0.0	0.0	0.0	0.0	0.0	0.0	0.0	0.0	0.0	0.0	0.0	0.0
13057144	R MACKAY (4G)	0.0	0.0	0.0	0.0	0.0	0.0	0.0	0.0	0.0	0.0	0.0	0.0	0.0	0.0	0.0	0.0	0.0	0.0	0.0	0.0	0.0	0.0	0.0
13057145	IDAHO (33A)	80084.8	13089.7	45274.7	0.0	12901.7	0.0	0.0	0.0	0.0	0.0	0.0	0.0	0.0	0.0	0.0	8818.7	0.0	0.0	0.0	0.0	0.0	0.0	0.0
13057146	MORTMER P(33B)	0.0	0.0	0.0	0.0	0.0	0.0	0.0	0.0	0.0	0.0	0.0	0.0	0.0	0.0	0.0	0.0	0.0	0.0	0.0	0.0	0.0	0.0	0.0
13057250	PORTER (21B)	0.0	0.0	0.0	0.0	0.0	0.0	0.0	0.0	0.0	0.0	0.0	0.0	0.0	0.0	0.0	0.0	0.0	0.0	0.0	0.0	0.0	0.0	0.0

2011 WATER DISTRICT 1 RESERVOIR CARRYOVER STORAGE BY USER (ACRE-FEET)

LORENZO TO BLACKFOOT

NUMBER	USER	CARRYOVER	JACKSON	PALISDS	PAL	USR	PAL	WWS	HNRYS	L	ISL	PRK	GRSSY	L	RIRIE	AM	WWS	AM	FLLS	WALCOT	RNT	LTF	PAL	PW
13059050	IDAHO FLS POWR	0.0	0.0	0.0	0.0	0.0	0.0	0.0	0.0	0.0	0.0	0.0	0.0	0.0	0.0	0.0	0.0	0.0	0.0	0.0	0.0	0.0	0.0	0.0
13059490	IF MONROC LYON	0.0	0.0	0.0	0.0	0.0	0.0	0.0	0.0	0.0	0.0	0.0	0.0	0.0	0.0	0.0	0.0	0.0	0.0	0.0	0.0	0.0	0.0	0.0
13059505	WOODVILLE(22A)	12165.7	3454.0	4857.9	0.0	1078.4	0.0	0.0	0.0	0.0	0.0	0.0	0.0	0.0	0.0	0.0	2775.3	0.0	0.0	0.0	0.0	0.0	0.0	0.0
13059510	WDVL PMP1(22B)	0.0	0.0	0.0	0.0	0.0	0.0	0.0	0.0	0.0	0.0	0.0	0.0	0.0	0.0	0.0	0.0	0.0	0.0	0.0	0.0	0.0	0.0	0.0
13059515	WDVL PMP2(22C)	0.0	0.0	0.0	0.0	0.0	0.0	0.0	0.0	0.0	0.0	0.0	0.0	0.0	0.0	0.0	0.0	0.0	0.0	0.0	0.0	0.0	0.0	0.0
13059520	WDVL SIPH(22D)	0.0	0.0	0.0	0.0	0.0	0.0	0.0	0.0	0.0	0.0	0.0	0.0	0.0	0.0	0.0	0.0	0.0	0.0	0.0	0.0	0.0	0.0	0.0
13059523	IDAHO PUMP	0.0	0.0	0.0	0.0	0.0	0.0	0.0	0.0	0.0	0.0	0.0	0.0	0.0	0.0	0.0	0.0	0.0	0.0	0.0	0.0	0.0	0.0	0.0
13059525	SNKE R VY(23A)	69429.8	29904.4	17413.3	0.0	7618.3	0.0	0.0	0.0	0.0	0.0	0.0	0.0	0.0	0.0	0.0	4599.8	0.0	9893.9	0.0	0.0	0.0	0.0	0.0
13060055	P HILL (23B)	0.0	0.0	0.0	0.0	0.0	0.0	0.0	0.0	0.0	0.0	0.0	0.0	0.0	0.0	0.0	0.0	0.0	0.0	0.0	0.0	0.0	0.0	0.0
13060500	RESERV MITIG	0.0	0.0	0.0	0.0	0.0	0.0	0.0	0.0	0.0	0.0	0.0	0.0	0.0	0.0	0.0	0.0	0.0	0.0	0.0	0.0	0.0	0.0	0.0
13060501	RESERVATION	0.0	0.0	0.0	0.0	0.0	0.0	0.0	0.0	0.0	0.0	0.0	0.0	0.0	0.0	0.0	0.0	0.0	0.0	0.0	0.0	0.0	0.0	0.0
13061430	BLACKFOOT	17158.3	7291.8	0.0	0.0	4007.0	0.0	0.0	0.0	0.0	0.0	0.0	0.0	0.0	0.0	0.0	5859.4	0.0	0.0	0.0	0.0	0.0	0.0	0.0
13061520	NEW LAVSD(24A)	11399.6	0.0	9468.5	0.0	1931.1	0.0	0.0	0.0	0.0	0.0	0.0	0.0	0.0	0.0	0.0	0.0	0.0	0.0	0.0	0.0	0.0	0.0	0.0
13061521	ADAMS STH(25B)	0.0	0.0	0.0	0.0	0.0	0.0	0.0	0.0	0.0	0.0	0.0	0.0	0.0	0.0	0.0	0.0	0.0	0.0	0.0	0.0	0.0	0.0	0.0
13061522	ADAMS ELEC	0.0	0.0	0.0	0.0	0.0	0.0	0.0	0.0	0.0	0.0	0.0	0.0	0.0	0.0	0.0	0.0	0.0	0.0	0.0	0.0	0.0	0.0	0.0
13061523	ADAMS NTH(25C)	0.0	0.0	0.0	0.0	0.0	0.0	0.0	0.0	0.0	0.0	0.0	0.0	0.0	0.0	0.0	0.0	0.0	0.0	0.0	0.0	0.0	0.0	0.0
13061525	PEOPLES (25A)	62878.5	20149.0	28158.2	0.0	6470.6	0.0	0.0	0.0	0.0	0.0	0.0	0.0	0.0	0.0	0.0	8100.7	0.0	0.0	0.0	0.0	0.0	0.0	0.0
13061610	ABERDEEEN	230591.6	69953.1	1109246.9	0.0	22617.6	0.0	0.0	0.0	0.0	0.0	0.0	0.0	0.0	0.0	0.0	18880.0	0.0	9893.9	0.0	0.0	0.0	0.0	0.0
13061625	SWID	0.0	0.0	0.0	0.0	0.0	0.0	0.0	0.0	0.0	0.0	0.0	0.0	0.0	0.0	0.0	0.0	0.0	0.0	0.0	0.0	0.0	0.0	0.0
13061650	CORBETT	9732.7	1940.2	4076.3	0.0	2156.9	0.0	0.0	0.0	0.0	0.0	0.0	0.0	0.0	0.0	0.0	1559.4	0.0	0.0	0.0	0.0	0.0	0.0	0.0
13061670	NIELSON-HANSEN	0.0	0.0	0.0	0.0	0.0	0.0	0.0	0.0	0.0	0.0	0.0	0.0	0.0	0.0	0.0	0.0	0.0	0.0	0.0	0.0	0.0	0.0	0.0
13061677	R LAMBERT(26B)	0.0	0.0	0.0	0.0	0.0	0.0	0.0	0.0	0.0	0.0	0.0	0.0	0.0	0.0	0.0	0.0	0.0	0.0	0.0	0.0	0.0	0.0	0.0
13061685	CHRISTNSN(24B)	0.0	0.0	0.0	0.0	0.0	0.0	0.0	0.0	0.0	0.0	0.0	0.0	0.0	0.0	0.0	0.0	0.0	0.0	0.0	0.0	0.0	0.0	0.0
13061705	RIVERSIDE(26A)	792.1	0.0	316.6	0.0	475.5	0.0	0.0	0.0	0.0	0.0	0.0	0.0	0.0	0.0	0.0	0.0	0.0	0.0	0.0	0.0	0.0	0.0	0.0
13061995	DANSKIN	1416.3	0.0	168.2	0.0	1248.1	0.0	0.0	0.0	0.0	0.0	0.0	0.0	0.0	0.0	0.0	0.0	0.0	0.0	0.0	0.0	0.0	0.0	0.0
13062050	TREGO	4214.1	750.0	2592.2	0.0	573.8	0.0	0.0	0.0	0.0	0.0	0.0	0.0	0.0	0.0	0.0	298.1	0.0	0.0	0.0	0.0	0.0	0.0	0.0
13062051	JENSEN GROVE	0.0	0.0	0.0	0.0	0.0	0.0	0.0	0.0	0.0	0.0	0.0	0.0	0.0	0.0	0.0	0.0	0.0	0.0	0.0	0.0	0.0	0.0	0.0
13062503	WEARYRICK	593.6	0.0	19.8	0.0	573.8	0.0	0.0	0.0	0.0	0.0	0.0	0.0	0.0	0.0	0.0	0.0	0.0	0.0	0.0	0.0	0.0	0.0	0.0
13062504	WADSWORTH(32A)	0.0	0.0	0.0	0.0	0.0	0.0	0.0	0.0	0.0	0.0	0.0	0.0	0.0	0.0	0.0	0.0	0.0	0.0	0.0	0.0	0.0	0.0	0.0
13062505	WADSWORTH(32B)	0.0	0.0	0.0	0.0	0.0	0.0	0.0	0.0	0.0	0.0	0.0	0.0	0.0	0.0	0.0	0.0	0.0	0.0	0.0	0.0	0.0	0.0	0.0
13062506	WATSON	2034.2	0.0	1090.3	0.0	943.9	0.0	0.0	0.0	0.0	0.0	0.0	0.0	0.0	0.0	0.0	0.0	0.0	0.0	0.0	0.0	0.0	0.0	0.0
13062507	PARSONS	983.5	0.0	848.9	0.0	134.6	0.0	0.0	0.0	0.0	0.0	0.0	0.0	0.0	0.0	0.0	0.0	0.0	0.0	0.0	0.0	0.0	0.0	0.0
	TOTAL	633787.7	179665.1	288020.6	0.0	80708.7	0.0	88.1	0.0	0.0	0.0	0.0	0.0	0.0	0.0	0.0	65517.4	0.0	19787.9	0.0	0.0	0.0	0.0	0.0

2011 WATER DISTRICT 1 RESERVOIR CARRYOVER STORAGE BY USER (ACRE-FEET)

BLACKFOOT TO MILNER

NUMBER	USER	CARRYOVER	JACKSON	PALISDS	PAL	USR	PAL	WWS	HNRYS	L	ISL	PRK	GRSSY	L	RIRIE	AM	WWS	AM	FLLS	WALCOT	RNT	LTF	PAL	PW
13075900	FT HALL MICHAU	69593.0	0.0	69593.0	0.0	0.0	0.0	0.0	0.0	0.0	0.0	0.0	0.0	0.0	0.0	0.0	0.0	0.0	0.0	0.0	0.0	0.0	0.0	0.0
13076400	FALLS IRRIGATI	42595.4	0.0	34936.0	0.0	0.0	0.0	0.0	0.0	0.0	0.0	0.0	0.0	0.0	0.0	0.0	2129.2	0.0	5530.2	0.0	0.0	0.0	0.0	0.0
13076500	AMERICAN FALLS	0.0	0.0	0.0	0.0	0.0	0.0	0.0	0.0	0.0	0.0	0.0	0.0	0.0	0.0	0.0	0.0	0.0	0.0	0.0	0.0	0.0	0.0	0.0
13076751	AMERICAN F LTF	0.0	0.0	0.0	0.0	0.0	0.0	0.0	0.0	0.0	0.0	0.0	0.0	0.0	0.0	0.0	0.0	0.0	0.0	0.0	0.0	0.0	0.0	0.0
13077652	M OSBORN	0.0	0.0	0.0	0.0	0.0	0.0	0.0	0.0	0.0	0.0	0.0	0.0	0.0	0.0	0.0	0.0	0.0	0.0	0.0	0.0	0.0	0.0	0.0
13077755	CALL FARMS	0.0	0.0	0.0	0.0	0.0	0.0	0.0	0.0	0.0	0.0	0.0	0.0	0.0	0.0	0.0	0.0	0.0	0.0	0.0	0.0	0.0	0.0	0.0
13077775	R EVANS	0.0	0.0	0.0	0.0	0.0	0.0	0.0	0.0	0.0	0.0	0.0	0.0	0.0	0.0	0.0	0.0	0.0	0.0	0.0	0.0	0.0	0.0	0.0
13080000	MINIDKA N(27A)	246699.1	184057.0	19166.5	0.0	5271.5	0.0	0.0	0.0	0.0	0.0	0.0	0.0	0.0	0.0	0.0	28013.3	0.0	10190.8	0.0	0.0	0.0	0.0	0.0
13080500	MINIDKA S(27B)	104914.8	0.0	36140.6	0.0	2643.7	0.0	0.0	0.0	0.0	0.0	0.0	0.0	0.0	0.0	0.0	66130.6	0.0	0.0	0.0	0.0	0.0	0.0	0.0
13081000	LAKE WALCOTT	0.0	0.0	0.0	0.0	0.0	0.0	0.0	0.0	0.0	0.0	0.0	0.0	0.0	0.0	0.0	0.0	0.0	0.0	0.0	0.0	0.0	0.0	0.0
13081400	MINIDOKA POWER	0.0	0.0	0.0	0.0	0.0	0.0	0.0	0.0	0.0	0.0	0.0	0.0	0.0	0.0	0.0	0.0	0.0	0.0	0.0	0.0	0.0	0.0	0.0
13084590	E HERBERT	0.0	0.0	0.0	0.0	0.0	0.0	0.0	0.0	0.0	0.0	0.0	0.0	0.0	0.0	0.0	0.0	0.0	0.0	0.0	0.0	0.0	0.0	0.0
13084598	MID MISC	0.0	0.0	0.0	0.0	0.0	0.0	0.0	0.0	0.0	0.0	0.0	0.0	0.0	0.0	0.0	0.0	0.0	0.0	0.0	0.0	0.0	0.0	0.0
13084599	MILNER MISC	0.0	0.0	0.0	0.0	0.0	0.0	0.0	0.0	0.0	0.0	0.0	0.0	0.0	0.0	0.0	0.0	0.0	0.0	0.0	0.0	0.0	0.0	0.0
13084610	LAW-KER FAMRS	0.0	0.0	0.0	0.0	0.0	0.0	0.0	0.0	0.0	0.0	0.0	0.0	0.0	0.0	0.0	0.0	0.0	0.0	0.0	0.0	0.0	0.0	0.0
13084640	BURLEY GC	0.0	0.0	0.0	0.0	0.0	0.0	0.0	0.0	0.0	0.0	0.0	0.0	0.0	0.0	0.0	0.0	0.0	0.0	0.0	0.0	0.0	0.0	0.0
13084650	CITY OF BURLEY	0.0	0.0	0.0	0.0	0.0	0.0	0.0	0.0	0.0	0.0	0.0	0.0	0.0	0.0	0.0	0.0	0.0	0.0	0.0	0.0	0.0	0.0	0.0
13084655	SIMPLIT FTLZR	2473.5	0.0	2473.5	0.0	0.0	0.0	0.0	0.0	0.0	0.0	0.0	0.0	0.0	0.0	0.0	0.0	0.0	0.0	0.0	0.0	0.0	0.0	0.0
13084690	AMALGA SUGAR	0.0	0.0	0.0	0.0	0.0	0.0	0.0	0.0	0.0	0.0	0.0	0.0	0.0	0.0	0.0	0.0	0.0	0.0	0.0	0.0	0.0	0.0	0.0
13084710	R TILLEY PUMP	0.0	0.0	0.0	0.0	0.0	0.0	0.0	0.0	0.0	0.0	0.0	0.0	0.0	0.0	0.0	0.0	0.0	0.0	0.0	0.0	0.0	0.0	0.0
13084720	COORS BREWNG	0.0	0.0	0.0	0.0	0.0	0.0	0.0	0.0	0.0	0.0	0.0	0.0	0.0	0.0	0.0	0.0	0.0	0.0	0.0	0.0	0.0	0.0	0.0
13084725	K SANDMANN	0.0	0.0	0.0	0.0	0.0	0.0	0.0	0.0	0.0	0.0	0.0	0.0	0.0	0.0	0.0	0.0	0.0	0.0	0.0	0.0	0.0	0.0	0.0
13085270	H SCHODDE	0.0	0.0	0.0	0.0	0.0	0.0	0.0	0.0	0.0	0.0	0.0	0.0	0.0	0.0	0.0	0.0	0.0	0.0	0.0	0.0	0.0	0.0	0.0
13085275	BAR-U-RANCH #1	0.0	0.0	0.0	0.0	0.0	0.0	0.0	0.0	0.0	0.0	0.0	0.0	0.0	0.0	0.0	0.0	0.0	0.0	0.0	0.0	0.0	0.0	0.0
13085300	BAR-U-RANCH #2	0.0	0.0	0.0	0.0	0.0	0.0	0.0	0.0	0.0	0.0	0.0	0.0	0.0	0.0	0.0	0.0	0.0	0.0	0.0	0.0	0.0	0.0	0.0
13085350	SWID PUMPS	0.0	0.0	0.0	0.0	0.0	0.0	0.0	0.0	0.0	0.0	0.0	0.0	0.0	0.0	0.0	0.0	0.0	0.0	0.0	0.0	0.0	0.0	0.0
13085390	M HOBSON	0.0	0.0	0.0	0.0	0.0	0.0	0.0	0.0	0.0	0.0	0.0	0.0	0.0	0.0	0.0	0.0	0.0	0.0	0.0	0.0	0.0	0.0	0.0
13085400	V HOBSON	0.0	0.0	0.0	0.0	0.0	0.0	0.0	0.0	0.0	0.0	0.0	0.0	0.0	0.0	0.0	0.0	0.0	0.0	0.0	0.0	0.0	0.0	0.0
13085500	A & B IRR DIST	102139.1	0.0	89837.0	0.0	0.0	0.0	0.0	0.0	0.0	0.0	0.0	0.0	0.0	0.0	0.0	12302.2	0.0	0.0	0.0	0.0	0.0	0.0	0.0
13085800	PA LATERL(28B)	0.0	0.0	0.0	0.0	0.0	0.0	0.0	0.0	0.0	0.0	0.0	0.0	0.0	0.0	0.0	0.0	0.0	0.0	0.0	0.0	0.0	0.0	0.0
13086000	MILNER IRRIG	64486.6	0.0	44028.0	0.0	0.0	0.0	0.0	0.0	0.0	0.0	0.0	0.0	0.0	0.0	0.0	20458.6	0.0	0.0	0.0	0.0	0.0	0.0	0.0
13086510	A LATERL (28C)	0.0	0.0	0.0	0.0	0.0	0.0	0.0	0.0	0.0	0.0	0.0	0.0	0.0	0.0	0.0	0.0	0.0	0.0	0.0	0.0	0.0	0.0	0.0
13086512	J BRUNE (28D)	0.0	0.0	0.0	0.0	0.0	0.0	0.0	0.0	0.0	0.0	0.0	0.0	0.0	0.0	0.0	0.0	0.0	0.0	0.0	0.0	0.0	0.0	0.0
13086520	NS XCUT (28E)	0.0	0.0	0.0	0.0	0.0	0.0	0.0	0.0	0.0	0.0	0.0	0.0	0.0	0.0	0.0	0.0	0.0	0.0	0.0	0.0	0.0	0.0	0.0
13086530	RES DIST #2	107617.7	0.0	0.0	0.0	0.0	0.0	0.0	0.0	0.0	0.0	0.0	0.0	0.0	0.0	0.0107617.7	0.0	0.0	0.0	0.0	0.0	0.0	0.0	0.0
13087000	NRTHSDE TF(28A)	504578.4	308697.9	0.0	0.0	0.115363.3	0.0	0.0	0.0	0.0	0.0	0.0	0.0	0.0	0.0	0.0	80517.1	0.0	0.0	0.0	0.0	0.0	0.0	0.0
13087500	TWIN FALLS SOU	129757.1	96152.3	0.0	0.0	0.0	0.0	0.0	0.0	0.0	0.0	0.0	0.0	0.0	0.0	32452.1	1152.6	0.0	0.0	0.0	0.0	0.0	0.0	0.0
	TOTAL	1374854.7	588907.3	296174.6		0.0123278.5	0.0	0.0	0.0	0.0	0.0	0.0	0.0	0.0	0.0	32452.1	318321.2	0.0	15721.0		0.0	0.0	0.0	0.0

2011 WATER DISTRICT 1 RESERVOIR CARRYOVER STORAGE BY USER (ACRE-FEET)

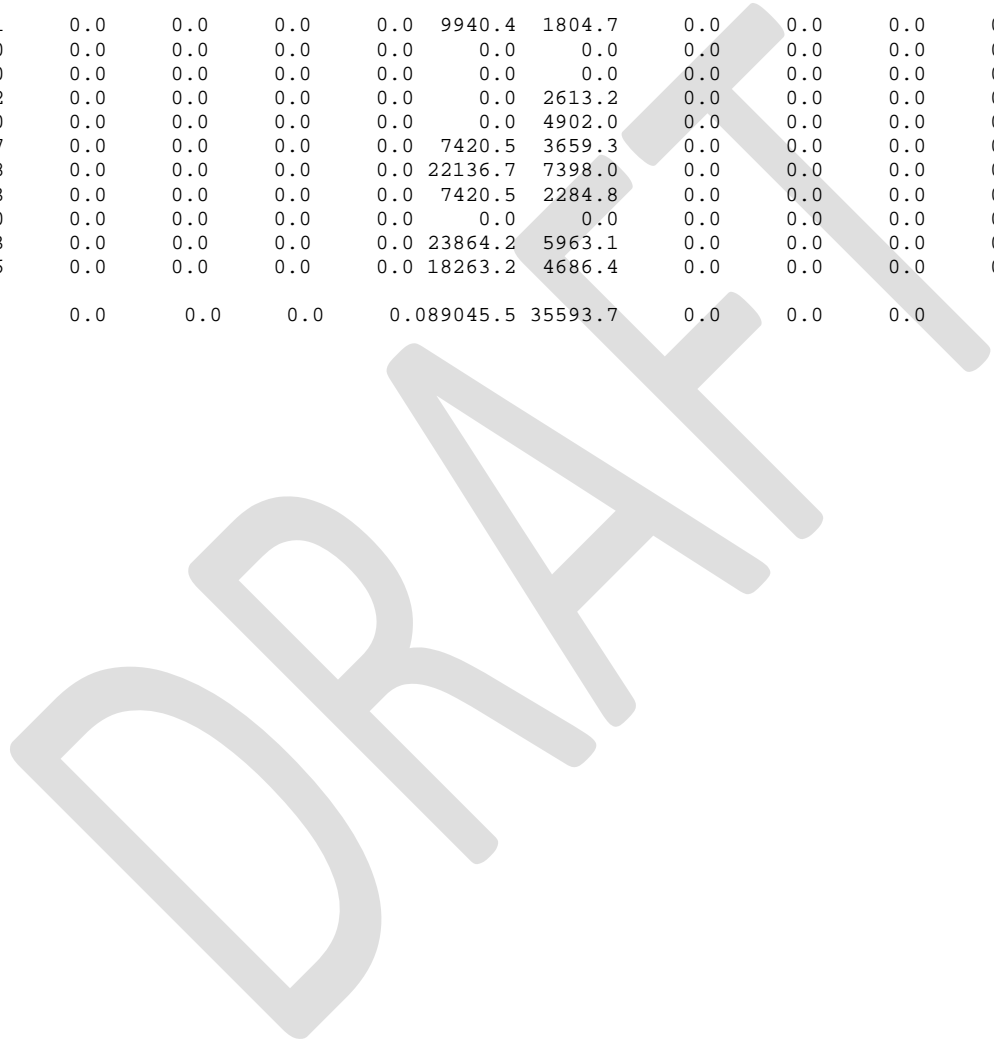
MAIN STEM HENRYS FRK

NUMBER	USER	CARRYOVER	JACKSON	PALISDS	PAL	USR	PAL	WWS	HNRY5	L	ISL	PRK	GRSSY	L	RIRIE	AM	WWS	AM	FLLS	WALCOT	RNT	LTF	PAL	PW
13039000	HENRYS LAKE	0.0	0.0	0.0	0.0	0.0	0.0	0.0	0.0	0.0	0.0	0.0	0.0	0.0	0.0	0.0	0.0	0.0	0.0	0.0	0.0	0.0	0.0	0.0
13042000	ISLAND PARK	0.0	0.0	0.0	0.0	0.0	0.0	0.0	0.0	0.0	0.0	0.0	0.0	0.0	0.0	0.0	0.0	0.0	0.0	0.0	0.0	0.0	0.0	0.0
13042600	ASHTON POWER	0.0	0.0	0.0	0.0	0.0	0.0	0.0	0.0	0.0	0.0	0.0	0.0	0.0	0.0	0.0	0.0	0.0	0.0	0.0	0.0	0.0	0.0	0.0
13045655	G MAROTZ	19.3	0.0	0.0	0.0	0.0	0.0	0.0	0.0	0.0	19.3	0.0	0.0	0.0	0.0	0.0	0.0	0.0	0.0	0.0	0.0	0.0	0.0	0.0
13045675	N FK HIGHLANDS	55.4	0.0	0.0	0.0	0.0	0.0	0.0	0.0	0.0	55.4	0.0	0.0	0.0	0.0	0.0	0.0	0.0	0.0	0.0	0.0	0.0	0.0	0.0
13045705	F HOWELL	0.0	0.0	0.0	0.0	0.0	0.0	0.0	0.0	0.0	0.0	0.0	0.0	0.0	0.0	0.0	0.0	0.0	0.0	0.0	0.0	0.0	0.0	0.0
13045710	S BOLLAERT	98.9	0.0	0.0	0.0	0.0	0.0	0.0	0.0	0.0	98.9	0.0	0.0	0.0	0.0	0.0	0.0	0.0	0.0	0.0	0.0	0.0	0.0	0.0
13045721	F VANDERSLOOT	87.0	0.0	0.0	0.0	0.0	0.0	0.0	0.0	0.0	87.0	0.0	0.0	0.0	0.0	0.0	0.0	0.0	0.0	0.0	0.0	0.0	0.0	0.0
13045724	F VANDERSLOOT	0.0	0.0	0.0	0.0	0.0	0.0	0.0	0.0	0.0	0.0	0.0	0.0	0.0	0.0	0.0	0.0	0.0	0.0	0.0	0.0	0.0	0.0	0.0
13045727	F VANDERSLOOT	0.0	0.0	0.0	0.0	0.0	0.0	0.0	0.0	0.0	0.0	0.0	0.0	0.0	0.0	0.0	0.0	0.0	0.0	0.0	0.0	0.0	0.0	0.0
13045755	T HOLCOMB	0.0	0.0	0.0	0.0	0.0	0.0	0.0	0.0	0.0	0.0	0.0	0.0	0.0	0.0	0.0	0.0	0.0	0.0	0.0	0.0	0.0	0.0	0.0
13045780	R LEE	40.6	0.0	0.0	0.0	0.0	0.0	0.0	0.0	0.0	40.6	0.0	0.0	0.0	0.0	0.0	0.0	0.0	0.0	0.0	0.0	0.0	0.0	0.0
13045805	Z EGBERT 1(9B)	0.0	0.0	0.0	0.0	0.0	0.0	0.0	0.0	0.0	0.0	0.0	0.0	0.0	0.0	0.0	0.0	0.0	0.0	0.0	0.0	0.0	0.0	0.0
13045807	R RITCHEY	81.1	0.0	0.0	0.0	0.0	0.0	0.0	0.0	0.0	81.1	0.0	0.0	0.0	0.0	0.0	0.0	0.0	0.0	0.0	0.0	0.0	0.0	0.0
13045810	N MLLER 1(10A)	191.9	0.0	0.0	0.0	0.0	0.0	0.0	0.0	0.0	191.9	0.0	0.0	0.0	0.0	0.0	0.0	0.0	0.0	0.0	0.0	0.0	0.0	0.0
13045811	N MLLER 2(10B)	0.0	0.0	0.0	0.0	0.0	0.0	0.0	0.0	0.0	0.0	0.0	0.0	0.0	0.0	0.0	0.0	0.0	0.0	0.0	0.0	0.0	0.0	0.0
13045813	Z EGBERT #2	0.0	0.0	0.0	0.0	0.0	0.0	0.0	0.0	0.0	0.0	0.0	0.0	0.0	0.0	0.0	0.0	0.0	0.0	0.0	0.0	0.0	0.0	0.0
13045823	R D BAKER	0.0	0.0	0.0	0.0	0.0	0.0	0.0	0.0	0.0	0.0	0.0	0.0	0.0	0.0	0.0	0.0	0.0	0.0	0.0	0.0	0.0	0.0	0.0
13045829	D PHELPS (9C)	0.0	0.0	0.0	0.0	0.0	0.0	0.0	0.0	0.0	0.0	0.0	0.0	0.0	0.0	0.0	0.0	0.0	0.0	0.0	0.0	0.0	0.0	0.0
13045849	D SEELEY	0.0	0.0	0.0	0.0	0.0	0.0	0.0	0.0	0.0	0.0	0.0	0.0	0.0	0.0	0.0	0.0	0.0	0.0	0.0	0.0	0.0	0.0	0.0
13045860	Z EGBERT 3(9D)	0.0	0.0	0.0	0.0	0.0	0.0	0.0	0.0	0.0	0.0	0.0	0.0	0.0	0.0	0.0	0.0	0.0	0.0	0.0	0.0	0.0	0.0	0.0
13045880	Z EGBERT #4	0.0	0.0	0.0	0.0	0.0	0.0	0.0	0.0	0.0	0.0	0.0	0.0	0.0	0.0	0.0	0.0	0.0	0.0	0.0	0.0	0.0	0.0	0.0
13045930	Z EGBERT #5	195.7	0.0	0.0	0.0	0.0	0.0	0.0	0.0	0.0	195.7	0.0	0.0	0.0	0.0	0.0	0.0	0.0	0.0	0.0	0.0	0.0	0.0	0.0
13045940	G NEDROW	0.0	0.0	0.0	0.0	0.0	0.0	0.0	0.0	0.0	0.0	0.0	0.0	0.0	0.0	0.0	0.0	0.0	0.0	0.0	0.0	0.0	0.0	0.0
13045950	BAKER & NEDROW	233.4	0.0	0.0	0.0	0.0	0.0	0.0	0.0	0.0	233.4	0.0	0.0	0.0	0.0	0.0	0.0	0.0	0.0	0.0	0.0	0.0	0.0	0.0
13045960	M REYNOLDS #1	165.2	0.0	0.0	0.0	0.0	0.0	0.0	0.0	0.0	165.2	0.0	0.0	0.0	0.0	0.0	0.0	0.0	0.0	0.0	0.0	0.0	0.0	0.0
13046015	R & C BAUM	128.6	0.0	0.0	0.0	0.0	0.0	0.0	0.0	0.0	128.6	0.0	0.0	0.0	0.0	0.0	0.0	0.0	0.0	0.0	0.0	0.0	0.0	0.0
13046020	J MCCULLOCH	0.0	0.0	0.0	0.0	0.0	0.0	0.0	0.0	0.0	0.0	0.0	0.0	0.0	0.0	0.0	0.0	0.0	0.0	0.0	0.0	0.0	0.0	0.0
13046025	M REYNOLDS #2	95.5	0.0	0.0	0.0	0.0	0.0	0.0	0.0	0.0	95.5	0.0	0.0	0.0	0.0	0.0	0.0	0.0	0.0	0.0	0.0	0.0	0.0	0.0
13046070	A NEDROW #1	0.0	0.0	0.0	0.0	0.0	0.0	0.0	0.0	0.0	0.0	0.0	0.0	0.0	0.0	0.0	0.0	0.0	0.0	0.0	0.0	0.0	0.0	0.0
13046072	A NEDROW #2	0.0	0.0	0.0	0.0	0.0	0.0	0.0	0.0	0.0	0.0	0.0	0.0	0.0	0.0	0.0	0.0	0.0	0.0	0.0	0.0	0.0	0.0	0.0
13046075	J NEDROW	303.7	0.0	0.0	0.0	0.0	0.0	0.0	0.0	0.0	303.7	0.0	0.0	0.0	0.0	0.0	0.0	0.0	0.0	0.0	0.0	0.0	0.0	0.0
13046083	V & D KIRKHAM	0.0	0.0	0.0	0.0	0.0	0.0	0.0	0.0	0.0	0.0	0.0	0.0	0.0	0.0	0.0	0.0	0.0	0.0	0.0	0.0	0.0	0.0	0.0
13046084	D NEDROW	0.0	0.0	0.0	0.0	0.0	0.0	0.0	0.0	0.0	0.0	0.0	0.0	0.0	0.0	0.0	0.0	0.0	0.0	0.0	0.0	0.0	0.0	0.0
13046086	L FRANSEN(11B)	0.0	0.0	0.0	0.0	0.0	0.0	0.0	0.0	0.0	0.0	0.0	0.0	0.0	0.0	0.0	0.0	0.0	0.0	0.0	0.0	0.0	0.0	0.0
13046090	L BRATT	0.0	0.0	0.0	0.0	0.0	0.0	0.0	0.0	0.0	0.0	0.0	0.0	0.0	0.0	0.0	0.0	0.0	0.0	0.0	0.0	0.0	0.0	0.0
13046095	L LOOSLI #1	0.0	0.0	0.0	0.0	0.0	0.0	0.0	0.0	0.0	0.0	0.0	0.0	0.0	0.0	0.0	0.0	0.0	0.0	0.0	0.0	0.0	0.0	0.0
13046310	DEWEY	395.0	0.0	0.0	0.0	0.0	0.0	0.0	0.0	0.0	395.0	0.0	0.0	0.0	0.0	0.0	0.0	0.0	0.0	0.0	0.0	0.0	0.0	0.0
13046315	J SEELEY	191.0	0.0	0.0	0.0	0.0	0.0	0.0	0.0	0.0	191.0	0.0	0.0	0.0	0.0	0.0	0.0	0.0	0.0	0.0	0.0	0.0	0.0	0.0

2011 WATER DISTRICT 1 RESERVOIR CARRYOVER STORAGE BY USER (ACRE-FEET)

MAIN STEM HENRYS FRK

NUMBER	USER	CARRYOVER	JACKSON	PALISDS	PAL	USR	PAL	WWS	HNRY5	L	ISL	PRK	GRSSY	L	RIRIE	AM	WWS	AM	FLLS	WALCOT	RNT	LTF	PAL	PW
13049550	LAST CHANCE	11745.1	0.0	0.0	0.0	0.0	0.0	9940.4	1804.7	0.0	0.0	0.0	0.0	0.0	0.0	0.0	0.0	0.0	0.0	0.0	0.0	0.0	0.0	0.0
13049560	XCUT TO TETN	0.0	0.0	0.0	0.0	0.0	0.0	0.0	0.0	0.0	0.0	0.0	0.0	0.0	0.0	0.0	0.0	0.0	0.0	0.0	0.0	0.0	0.0	0.0
13049561	XCUT FAL R(16B	0.0	0.0	0.0	0.0	0.0	0.0	0.0	0.0	0.0	0.0	0.0	0.0	0.0	0.0	0.0	0.0	0.0	0.0	0.0	0.0	0.0	0.0	0.0
13049705	FARMERS FRIEND	2613.2	0.0	0.0	0.0	0.0	0.0	0.0	0.0	2613.2	0.0	0.0	0.0	0.0	0.0	0.0	0.0	0.0	0.0	0.0	0.0	0.0	0.0	0.0
13049710	TWIN GROVES	4902.0	0.0	0.0	0.0	0.0	0.0	0.0	0.0	4902.0	0.0	0.0	0.0	0.0	0.0	0.0	0.0	0.0	0.0	0.0	0.0	0.0	0.0	0.0
13049725	ST ANTH U(17A)	11079.7	0.0	0.0	0.0	0.0	0.0	7420.5	3659.3	0.0	0.0	0.0	0.0	0.0	0.0	0.0	0.0	0.0	0.0	0.0	0.0	0.0	0.0	0.0
13049805	SALEM UNION CA	29534.8	0.0	0.0	0.0	0.0	0.0	22136.7	7398.0	0.0	0.0	0.0	0.0	0.0	0.0	0.0	0.0	0.0	0.0	0.0	0.0	0.0	0.0	0.0
13050525	EGIN	9705.3	0.0	0.0	0.0	0.0	0.0	7420.5	2284.8	0.0	0.0	0.0	0.0	0.0	0.0	0.0	0.0	0.0	0.0	0.0	0.0	0.0	0.0	0.0
13050530	ST AN U FD(17B	0.0	0.0	0.0	0.0	0.0	0.0	0.0	0.0	0.0	0.0	0.0	0.0	0.0	0.0	0.0	0.0	0.0	0.0	0.0	0.0	0.0	0.0	0.0
13050535	INDEPENDENT	29827.3	0.0	0.0	0.0	0.0	0.0	23864.2	5963.1	0.0	0.0	0.0	0.0	0.0	0.0	0.0	0.0	0.0	0.0	0.0	0.0	0.0	0.0	0.0
13050545	CONSOLIDATED F	22949.6	0.0	0.0	0.0	0.0	0.0	18263.2	4686.4	0.0	0.0	0.0	0.0	0.0	0.0	0.0	0.0	0.0	0.0	0.0	0.0	0.0	0.0	0.0
	TOTAL	124639.2	0.0	0.0	0.0	0.0	0.0	0.089045.5	35593.7	0.0	0.0	0.0	0.0	0.0	0.0	0.0	0.0	0.0	0.0	0.0	0.0	0.0	0.0	0.0



2011 WATER DISTRICT 1 RESERVOIR CARRYOVER STORAGE BY USER (ACRE-FEET)

FALLS RIVER

NUMBER	USER	CARRYOVER	JACKSON	PALISDS	PAL	USR	PAL	WWS	HNRY5	L	ISL	PRK	GRSSY	L	RIRIE	AM	WWS	AM	FLLS	WALCOT	RNT	LTF	PAL	PW
13046500	GRASSY LAKE	0.0	0.0	0.0	0.0	0.0	0.0	0.0	0.0	0.0	0.0	0.0	0.0	0.0	0.0	0.0	0.0	0.0	0.0	0.0	0.0	0.0	0.0	0.0
13047305	YELLOWSTONE	1698.8	0.0	0.0	0.0	0.0	0.0	0.0	0.0	1698.8	0.0	0.0	0.0	0.0	0.0	0.0	0.0	0.0	0.0	0.0	0.0	0.0	0.0	0.0
13047474	ATCHLEY P(9E)	0.0	0.0	0.0	0.0	0.0	0.0	0.0	0.0	0.0	0.0	0.0	0.0	0.0	0.0	0.0	0.0	0.0	0.0	0.0	0.0	0.0	0.0	0.0
13047475	MARYSVILLE(9A)	18526.3	0.0	0.0	0.0	0.0	0.0	0.0	0.0	18526.3	0.0	0.0	0.0	0.0	0.0	0.0	0.0	0.0	0.0	0.0	0.0	0.0	0.0	0.0
13047515	F & L GRIFFEL	39.0	0.0	0.0	0.0	0.0	0.0	0.0	0.0	39.0	0.0	0.0	0.0	0.0	0.0	0.0	0.0	0.0	0.0	0.0	0.0	0.0	0.0	0.0
13047565	R BAUM	0.0	0.0	0.0	0.0	0.0	0.0	0.0	0.0	0.0	0.0	0.0	0.0	0.0	0.0	0.0	0.0	0.0	0.0	0.0	0.0	0.0	0.0	0.0
13047570	G/6 (9F)	0.0	0.0	0.0	0.0	0.0	0.0	0.0	0.0	0.0	0.0	0.0	0.0	0.0	0.0	0.0	0.0	0.0	0.0	0.0	0.0	0.0	0.0	0.0
13047575	FRMRS OWN(11A)	7237.3	0.0	0.0	0.0	0.0	0.0	0.0	0.0	7237.3	0.0	0.0	0.0	0.0	0.0	0.0	0.0	0.0	0.0	0.0	0.0	0.0	0.0	0.0
13047605	W SCAFE	90.6	0.0	0.0	0.0	0.0	0.0	0.0	0.0	90.6	0.0	0.0	0.0	0.0	0.0	0.0	0.0	0.0	0.0	0.0	0.0	0.0	0.0	0.0
13047615	R STURM #2(9G)	0.0	0.0	0.0	0.0	0.0	0.0	0.0	0.0	0.0	0.0	0.0	0.0	0.0	0.0	0.0	0.0	0.0	0.0	0.0	0.0	0.0	0.0	0.0
13047616	R STURM #1(9H)	0.0	0.0	0.0	0.0	0.0	0.0	0.0	0.0	0.0	0.0	0.0	0.0	0.0	0.0	0.0	0.0	0.0	0.0	0.0	0.0	0.0	0.0	0.0
13047625	M GRIFFEL	0.0	0.0	0.0	0.0	0.0	0.0	0.0	0.0	0.0	0.0	0.0	0.0	0.0	0.0	0.0	0.0	0.0	0.0	0.0	0.0	0.0	0.0	0.0
13047635	L LOOSLI #2	553.1	0.0	0.0	0.0	0.0	0.0	0.0	0.0	553.1	0.0	0.0	0.0	0.0	0.0	0.0	0.0	0.0	0.0	0.0	0.0	0.0	0.0	0.0
13047636	C MALOUF	0.0	0.0	0.0	0.0	0.0	0.0	0.0	0.0	0.0	0.0	0.0	0.0	0.0	0.0	0.0	0.0	0.0	0.0	0.0	0.0	0.0	0.0	0.0
13047681	CONANT CNL(12A)	2145.4	0.0	0.0	0.0	0.0	0.0	0.0	0.0	2145.4	0.0	0.0	0.0	0.0	0.0	0.0	0.0	0.0	0.0	0.0	0.0	0.0	0.0	0.0
13047710	K NYBORG	227.6	0.0	0.0	0.0	0.0	0.0	0.0	0.0	227.6	0.0	0.0	0.0	0.0	0.0	0.0	0.0	0.0	0.0	0.0	0.0	0.0	0.0	0.0
13047900	BOOM CRK (13A)	742.0	0.0	0.0	0.0	0.0	0.0	0.0	0.0	742.0	0.0	0.0	0.0	0.0	0.0	0.0	0.0	0.0	0.0	0.0	0.0	0.0	0.0	0.0
13048050	ORME CANAL	0.0	0.0	0.0	0.0	0.0	0.0	0.0	0.0	0.0	0.0	0.0	0.0	0.0	0.0	0.0	0.0	0.0	0.0	0.0	0.0	0.0	0.0	0.0
13048060	SQUIR P 3(14A)	88.3	0.0	0.0	0.0	0.0	0.0	0.0	0.0	88.3	0.0	0.0	0.0	0.0	0.0	0.0	0.0	0.0	0.0	0.0	0.0	0.0	0.0	0.0
13048070	L ORME PUMP	98.9	0.0	0.0	0.0	0.0	0.0	0.0	0.0	98.9	0.0	0.0	0.0	0.0	0.0	0.0	0.0	0.0	0.0	0.0	0.0	0.0	0.0	0.0
13048080	HARSHBRGR(13B)	0.0	0.0	0.0	0.0	0.0	0.0	0.0	0.0	0.0	0.0	0.0	0.0	0.0	0.0	0.0	0.0	0.0	0.0	0.0	0.0	0.0	0.0	0.0
13048255	SQUIR P 1(14B)	0.0	0.0	0.0	0.0	0.0	0.0	0.0	0.0	0.0	0.0	0.0	0.0	0.0	0.0	0.0	0.0	0.0	0.0	0.0	0.0	0.0	0.0	0.0
13048265	D ZUNDELL(12B)	0.0	0.0	0.0	0.0	0.0	0.0	0.0	0.0	0.0	0.0	0.0	0.0	0.0	0.0	0.0	0.0	0.0	0.0	0.0	0.0	0.0	0.0	0.0
13048275	L LOOSLI 3(15A)	324.0	0.0	0.0	0.0	0.0	0.0	0.0	0.0	324.0	0.0	0.0	0.0	0.0	0.0	0.0	0.0	0.0	0.0	0.0	0.0	0.0	0.0	0.0
13048280	L LOOSLI 4(15B)	0.0	0.0	0.0	0.0	0.0	0.0	0.0	0.0	0.0	0.0	0.0	0.0	0.0	0.0	0.0	0.0	0.0	0.0	0.0	0.0	0.0	0.0	0.0
13048290	D BUDGE	107.8	0.0	0.0	0.0	0.0	0.0	0.0	0.0	107.8	0.0	0.0	0.0	0.0	0.0	0.0	0.0	0.0	0.0	0.0	0.0	0.0	0.0	0.0
13048350	J HILL (12C)	0.0	0.0	0.0	0.0	0.0	0.0	0.0	0.0	0.0	0.0	0.0	0.0	0.0	0.0	0.0	0.0	0.0	0.0	0.0	0.0	0.0	0.0	0.0
13048430	D REYNOLDS	268.3	0.0	0.0	0.0	0.0	0.0	0.0	0.0	268.3	0.0	0.0	0.0	0.0	0.0	0.0	0.0	0.0	0.0	0.0	0.0	0.0	0.0	0.0
13048440	C LOOSLI	0.0	0.0	0.0	0.0	0.0	0.0	0.0	0.0	0.0	0.0	0.0	0.0	0.0	0.0	0.0	0.0	0.0	0.0	0.0	0.0	0.0	0.0	0.0
13048470	T POTTER	49.1	0.0	0.0	0.0	0.0	0.0	0.0	0.0	49.1	0.0	0.0	0.0	0.0	0.0	0.0	0.0	0.0	0.0	0.0	0.0	0.0	0.0	0.0
13048475	ENTERPRISE	15529.7	5820.6	0.0	0.0	0.0	0.0	0.0	0.0	0.0	0.0	0.0	0.0	0.0	0.0	0.0	9709.1	0.0	0.0	0.0	0.0	0.0	0.0	0.0
13048485	R D MILLER	168.2	0.0	0.0	0.0	0.0	0.0	0.0	0.0	168.2	0.0	0.0	0.0	0.0	0.0	0.0	0.0	0.0	0.0	0.0	0.0	0.0	0.0	0.0
13048551	C ATCHLEY (9I)	0.0	0.0	0.0	0.0	0.0	0.0	0.0	0.0	0.0	0.0	0.0	0.0	0.0	0.0	0.0	0.0	0.0	0.0	0.0	0.0	0.0	0.0	0.0
13048556	W C DAVIS	0.0	0.0	0.0	0.0	0.0	0.0	0.0	0.0	0.0	0.0	0.0	0.0	0.0	0.0	0.0	0.0	0.0	0.0	0.0	0.0	0.0	0.0	0.0
13048560	FALL R CNL(16A)	8166.3	0.0	0.0	0.0	0.0	0.0	0.0	0.0	8166.3	0.0	0.0	0.0	0.0	0.0	0.0	0.0	0.0	0.0	0.0	0.0	0.0	0.0	0.0
13048705	CHESTER	378.0	0.0	0.0	0.0	0.0	0.0	0.0	0.0	378.0	0.0	0.0	0.0	0.0	0.0	0.0	0.0	0.0	0.0	0.0	0.0	0.0	0.0	0.0
13049008	MCBEE	14.8	0.0	0.0	0.0	0.0	0.0	0.0	0.0	14.8	0.0	0.0	0.0	0.0	0.0	0.0	0.0	0.0	0.0	0.0	0.0	0.0	0.0	0.0
13049010	SILKEY	160.3	0.0	0.0	0.0	0.0	0.0	0.0	0.0	160.3	0.0	0.0	0.0	0.0	0.0	0.0	0.0	0.0	0.0	0.0	0.0	0.0	0.0	0.0
13049015	CURR	28.7	0.0	0.0	0.0	0.0	0.0	0.0	0.0	28.7	0.0	0.0	0.0	0.0	0.0	0.0	0.0	0.0	0.0	0.0	0.0	0.0	0.0	0.0
13049310	RLF PUMP	79.2	0.0	0.0	0.0	0.0	0.0	0.0	0.0	79.2	0.0	0.0	0.0	0.0	0.0	0.0	0.0	0.0	0.0	0.0	0.0	0.0	0.0	0.0
13049490	L LOOSLI #5	0.0	0.0	0.0	0.0	0.0	0.0	0.0	0.0	0.0	0.0	0.0	0.0	0.0	0.0	0.0	0.0	0.0	0.0	0.0	0.0	0.0	0.0	0.0
13049495	G BLANCHARD	44.5	0.0	0.0	0.0	0.0	0.0	0.0	0.0	44.5	0.0	0.0	0.0	0.0	0.0	0.0	0.0	0.0	0.0	0.0	0.0	0.0	0.0	0.0
TOTAL		56766.0	5820.6	0.0	0.0	0.0	0.0	0.0	0.0	41236.3	0.0	0.0	0.0	0.0	0.0	0.0	9709.1	0.0	0.0	0.0	0.0	0.0	0.0	0.0

2011 WATER DISTRICT 1 RESERVOIR CARRYOVER STORAGE BY USER (ACRE-FEET)

TETON RIVER

NUMBER	USER	CARRYOVER	JACKSON	PALISDS	PAL	USR	PAL	WWS	HNRY5	L	ISL	PRK	GRSSY	L	RIRIE	AM	WWS	AM	FLLS	WALCOT	RNT	LTF	PAL	PW
13053951	SOUTH PIPE(31A)	922.1	0.0	0.0	0.0	0.0	0.0	0.0	0.0	0.0	922.1	0.0	0.0	0.0	0.0	0.0	0.0	0.0	0.0	0.0	0.0	0.0	0.0	0.0
13053971	J RICKS (31B)	0.0	0.0	0.0	0.0	0.0	0.0	0.0	0.0	0.0	0.0	0.0	0.0	0.0	0.0	0.0	0.0	0.0	0.0	0.0	0.0	0.0	0.0	0.0
13054031	BOELKE (31C)	0.0	0.0	0.0	0.0	0.0	0.0	0.0	0.0	0.0	0.0	0.0	0.0	0.0	0.0	0.0	0.0	0.0	0.0	0.0	0.0	0.0	0.0	0.0
13054042	CLEMNTSVL(31D)	0.0	0.0	0.0	0.0	0.0	0.0	0.0	0.0	0.0	0.0	0.0	0.0	0.0	0.0	0.0	0.0	0.0	0.0	0.0	0.0	0.0	0.0	0.0
13054045	HIBBERT FARMS	0.0	0.0	0.0	0.0	0.0	0.0	0.0	0.0	0.0	0.0	0.0	0.0	0.0	0.0	0.0	0.0	0.0	0.0	0.0	0.0	0.0	0.0	0.0
13054111	R & J BROWN	112.8	0.0	0.0	0.0	0.0	0.0	0.0	0.0	0.0	112.8	0.0	0.0	0.0	0.0	0.0	0.0	0.0	0.0	0.0	0.0	0.0	0.0	0.0
13054291	P L STOTT	0.0	0.0	0.0	0.0	0.0	0.0	0.0	0.0	0.0	0.0	0.0	0.0	0.0	0.0	0.0	0.0	0.0	0.0	0.0	0.0	0.0	0.0	0.0
13054420	B PARKINSON	0.0	0.0	0.0	0.0	0.0	0.0	0.0	0.0	0.0	0.0	0.0	0.0	0.0	0.0	0.0	0.0	0.0	0.0	0.0	0.0	0.0	0.0	0.0
13054515	CANYON CR CANA	1411.4	0.0	0.0	0.0	0.0	0.0	0.0	0.0	0.0	1411.4	0.0	0.0	0.0	0.0	0.0	0.0	0.0	0.0	0.0	0.0	0.0	0.0	0.0
13054577	G CRAPO	29.7	0.0	0.0	0.0	0.0	0.0	0.0	0.0	0.0	29.7	0.0	0.0	0.0	0.0	0.0	0.0	0.0	0.0	0.0	0.0	0.0	0.0	0.0
13054590	P STEVENS	47.1	0.0	0.0	0.0	0.0	0.0	0.0	0.0	0.0	47.1	0.0	0.0	0.0	0.0	0.0	0.0	0.0	0.0	0.0	0.0	0.0	0.0	0.0
13054705	V SCHWENDIMAN	0.0	0.0	0.0	0.0	0.0	0.0	0.0	0.0	0.0	0.0	0.0	0.0	0.0	0.0	0.0	0.0	0.0	0.0	0.0	0.0	0.0	0.0	0.0
13054772	R B RICKS	179.8	0.0	0.0	0.0	0.0	0.0	0.0	0.0	0.0	179.8	0.0	0.0	0.0	0.0	0.0	0.0	0.0	0.0	0.0	0.0	0.0	0.0	0.0
13054801	CANYON CR LAT	0.0	0.0	0.0	0.0	0.0	0.0	0.0	0.0	0.0	0.0	0.0	0.0	0.0	0.0	0.0	0.0	0.0	0.0	0.0	0.0	0.0	0.0	0.0
13054850	SIDDOWAY SHEEP	0.0	0.0	0.0	0.0	0.0	0.0	0.0	0.0	0.0	0.0	0.0	0.0	0.0	0.0	0.0	0.0	0.0	0.0	0.0	0.0	0.0	0.0	0.0
13054940	H BISCHOFF	0.0	0.0	0.0	0.0	0.0	0.0	0.0	0.0	0.0	0.0	0.0	0.0	0.0	0.0	0.0	0.0	0.0	0.0	0.0	0.0	0.0	0.0	0.0
13055030	WILFORD	3213.2	0.0	0.0	0.0	0.0	0.0	0.0	0.0	0.0	3213.2	0.0	0.0	0.0	0.0	0.0	0.0	0.0	0.0	0.0	0.0	0.0	0.0	0.0
13055032	D ALLEN (18B)	0.0	0.0	0.0	0.0	0.0	0.0	0.0	0.0	0.0	0.0	0.0	0.0	0.0	0.0	0.0	0.0	0.0	0.0	0.0	0.0	0.0	0.0	0.0
13055033	B TUCKER (18C)	0.0	0.0	0.0	0.0	0.0	0.0	0.0	0.0	0.0	0.0	0.0	0.0	0.0	0.0	0.0	0.0	0.0	0.0	0.0	0.0	0.0	0.0	0.0
13055036	B PARKER (18D)	0.0	0.0	0.0	0.0	0.0	0.0	0.0	0.0	0.0	0.0	0.0	0.0	0.0	0.0	0.0	0.0	0.0	0.0	0.0	0.0	0.0	0.0	0.0
13055037	SIDWY PMP(18E)	0.0	0.0	0.0	0.0	0.0	0.0	0.0	0.0	0.0	0.0	0.0	0.0	0.0	0.0	0.0	0.0	0.0	0.0	0.0	0.0	0.0	0.0	0.0
13055039	MCKINNLEY(18F)	0.0	0.0	0.0	0.0	0.0	0.0	0.0	0.0	0.0	0.0	0.0	0.0	0.0	0.0	0.0	0.0	0.0	0.0	0.0	0.0	0.0	0.0	0.0
13055040	TETON IRR(18A)	1821.8	0.0	0.0	0.0	0.0	0.0	0.0	0.0	0.0	1821.8	0.0	0.0	0.0	0.0	0.0	0.0	0.0	0.0	0.0	0.0	0.0	0.0	0.0
13055042	SIDDOWAY (18G)	0.0	0.0	0.0	0.0	0.0	0.0	0.0	0.0	0.0	0.0	0.0	0.0	0.0	0.0	0.0	0.0	0.0	0.0	0.0	0.0	0.0	0.0	0.0
13055050	PIONEER	141.8	0.0	0.0	0.0	0.0	0.0	0.0	0.0	0.0	141.8	0.0	0.0	0.0	0.0	0.0	0.0	0.0	0.0	0.0	0.0	0.0	0.0	0.0
13055060	STEWART	414.1	0.0	0.0	0.0	0.0	0.0	0.0	0.0	0.0	414.1	0.0	0.0	0.0	0.0	0.0	0.0	0.0	0.0	0.0	0.0	0.0	0.0	0.0
13055193	N BIRCH	29.7	0.0	0.0	0.0	0.0	0.0	0.0	0.0	0.0	29.7	0.0	0.0	0.0	0.0	0.0	0.0	0.0	0.0	0.0	0.0	0.0	0.0	0.0
13055195	B LEAVITT	64.8	0.0	0.0	0.0	0.0	0.0	0.0	0.0	0.0	64.8	0.0	0.0	0.0	0.0	0.0	0.0	0.0	0.0	0.0	0.0	0.0	0.0	0.0
13055205	PINCOCK-BYGTON	241.7	0.0	0.0	0.0	0.0	0.0	0.0	0.0	0.0	241.7	0.0	0.0	0.0	0.0	0.0	0.0	0.0	0.0	0.0	0.0	0.0	0.0	0.0
13055206	B HOLLIST	49.5	0.0	0.0	0.0	0.0	0.0	0.0	0.0	0.0	49.5	0.0	0.0	0.0	0.0	0.0	0.0	0.0	0.0	0.0	0.0	0.0	0.0	0.0
13055210	TETON ISLAND F	8646.2	0.0	0.0	0.0	0.0	0.0	0.0	0.0	0.0	8646.2	0.0	0.0	0.0	0.0	0.0	0.0	0.0	0.0	0.0	0.0	0.0	0.0	0.0
13055245	SALEM UNION B	0.0	0.0	0.0	0.0	0.0	0.0	0.0	0.0	0.0	0.0	0.0	0.0	0.0	0.0	0.0	0.0	0.0	0.0	0.0	0.0	0.0	0.0	0.0
13055263	J HARRIS	0.0	0.0	0.0	0.0	0.0	0.0	0.0	0.0	0.0	0.0	0.0	0.0	0.0	0.0	0.0	0.0	0.0	0.0	0.0	0.0	0.0	0.0	0.0
13055275	ROXANA	785.6	0.0	0.0	0.0	0.0	0.0	0.0	0.0	0.0	785.6	0.0	0.0	0.0	0.0	0.0	0.0	0.0	0.0	0.0	0.0	0.0	0.0	0.0
13055280	ISLAND WARD	2692.7	0.0	0.0	0.0	0.0	0.0	0.0	0.0	0.0	2692.7	0.0	0.0	0.0	0.0	0.0	0.0	0.0	0.0	0.0	0.0	0.0	0.0	0.0
13055295	SAUREY	161.3	0.0	0.0	0.0	0.0	0.0	0.0	0.0	0.0	161.3	0.0	0.0	0.0	0.0	0.0	0.0	0.0	0.0	0.0	0.0	0.0	0.0	0.0
13055311	PINCOCK-GARNER	0.0	0.0	0.0	0.0	0.0	0.0	0.0	0.0	0.0	0.0	0.0	0.0	0.0	0.0	0.0	0.0	0.0	0.0	0.0	0.0	0.0	0.0	0.0
13055313	GARDNER-BEDDES	118.7	0.0	0.0	0.0	0.0	0.0	0.0	0.0	0.0	118.7	0.0	0.0	0.0	0.0	0.0	0.0	0.0	0.0	0.0	0.0	0.0	0.0	0.0
13055314	BIGLER SLOUGH	57.3	0.0	0.0	0.0	0.0	0.0	0.0	0.0	0.0	57.3	0.0	0.0	0.0	0.0	0.0	0.0	0.0	0.0	0.0	0.0	0.0	0.0	0.0
13055315	WDMNSE-JSN(19A)	1416.8	0.0	0.0	0.0	0.0	0.0	0.0	0.0	0.0	1416.8	0.0	0.0	0.0	0.0	0.0	0.0	0.0	0.0	0.0	0.0	0.0	0.0	0.0
13055319	G GODFREY	4.9	0.0	0.0	0.0	0.0	0.0	0.0	0.0	0.0	4.9	0.0	0.0	0.0	0.0	0.0	0.0	0.0	0.0	0.0	0.0	0.0	0.0	0.0
13055321	R R RICKS	210.6	0.0	0.0	0.0	0.0	0.0	0.0	0.0	0.0	210.6	0.0	0.0	0.0	0.0	0.0	0.0	0.0	0.0	0.0	0.0	0.0	0.0	0.0
13055323	CITY OF REXBUR	0.0	0.0	0.0	0.0	0.0	0.0	0.0	0.0	0.0	0.0	0.0	0.0	0.0	0.0	0.0	0.0	0.0	0.0	0.0	0.0	0.0	0.0	0.0
13055325	T BRUNSON(19B)	0.0	0.0	0.0	0.0	0.0	0.0	0.0	0.0	0.0	0.0	0.0	0.0	0.0	0.0	0.0	0.0	0.0	0.0	0.0	0.0	0.0	0.0	0.0
13055327	J S WRIGHT	30.7	0.0	0.0	0.0	0.0	0.0	0.0	0.0	0.0	30.7	0.0	0.0	0.0	0.0	0.0	0.0	0.0	0.0	0.0	0.0	0.0	0.0	0.0
13055334	REXBURG IRRIG	4363.2	0.0	0.0	0.0	0.0	0.0	0.0	0.0	0.0	4363.2	0.0	0.0	0.0	0.0	0.0	0.0	0.0	0.0	0.0	0.0	0.0	0.0	0.0
	TOTAL	27167.4	0.0	0.0	0.0	0.0	0.0	0.0	0.0	0.0	27167.4	0.0	0.0	0.0	0.0	0.0	0.0	0.0	0.0	0.0	0.0	0.0	0.0	0.0

2011 WATER DISTRICT 1 RESERVOIR CARRYOVER STORAGE BY USER (ACRE-FEET)


WILLOW CREEK

NUMBER	USER	CARRYOVER	JACKSON	PALISDS	PAL	USR	PAL	WWS	HNRY5	L	ISL	PRK	GRSSY	L	RIRIE	AM	WWS	AM	FLLS	WALCOT	RNT	LTF	PAL	PW
13057938	LOERTSCHER	0.0	0.0	0.0	0.0	0.0	0.0	0.0	0.0	0.0	0.0	0.0	0.0	0.0	0.0	0.0	0.0	0.0	0.0	0.0	0.0	0.0	0.0	0.0
13057950	RIRIE RESRVR	0.0	0.0	0.0	0.0	0.0	0.0	0.0	0.0	0.0	0.0	0.0	0.0	0.0	0.0	0.0	0.0	0.0	0.0	0.0	0.0	0.0	0.0	0.0
13058015	BOYD FOSTER	0.0	0.0	0.0	0.0	0.0	0.0	0.0	0.0	0.0	0.0	0.0	0.0	0.0	0.0	0.0	0.0	0.0	0.0	0.0	0.0	0.0	0.0	0.0
13058090	SCHWENDIMAN	0.0	0.0	0.0	0.0	0.0	0.0	0.0	0.0	0.0	0.0	0.0	0.0	0.0	0.0	0.0	0.0	0.0	0.0	0.0	0.0	0.0	0.0	0.0
13058105	LOVELL # 1	0.0	0.0	0.0	0.0	0.0	0.0	0.0	0.0	0.0	0.0	0.0	0.0	0.0	0.0	0.0	0.0	0.0	0.0	0.0	0.0	0.0	0.0	0.0
13058125	FERGUSON	0.0	0.0	0.0	0.0	0.0	0.0	0.0	0.0	0.0	0.0	0.0	0.0	0.0	0.0	0.0	0.0	0.0	0.0	0.0	0.0	0.0	0.0	0.0
13058145	LOVELL # 2	0.0	0.0	0.0	0.0	0.0	0.0	0.0	0.0	0.0	0.0	0.0	0.0	0.0	0.0	0.0	0.0	0.0	0.0	0.0	0.0	0.0	0.0	0.0
13058165	W REID #1	0.0	0.0	0.0	0.0	0.0	0.0	0.0	0.0	0.0	0.0	0.0	0.0	0.0	0.0	0.0	0.0	0.0	0.0	0.0	0.0	0.0	0.0	0.0
13058210	SARGENT & SUMM	0.0	0.0	0.0	0.0	0.0	0.0	0.0	0.0	0.0	0.0	0.0	0.0	0.0	0.0	0.0	0.0	0.0	0.0	0.0	0.0	0.0	0.0	0.0
13058230	DURTSCHI PUMPS	0.0	0.0	0.0	0.0	0.0	0.0	0.0	0.0	0.0	0.0	0.0	0.0	0.0	0.0	0.0	0.0	0.0	0.0	0.0	0.0	0.0	0.0	0.0
13058250	W REED #2	0.0	0.0	0.0	0.0	0.0	0.0	0.0	0.0	0.0	0.0	0.0	0.0	0.0	0.0	0.0	0.0	0.0	0.0	0.0	0.0	0.0	0.0	0.0
13058265	FOSTER-SARGENT	0.0	0.0	0.0	0.0	0.0	0.0	0.0	0.0	0.0	0.0	0.0	0.0	0.0	0.0	0.0	0.0	0.0	0.0	0.0	0.0	0.0	0.0	0.0
13058270	SPERRY	0.0	0.0	0.0	0.0	0.0	0.0	0.0	0.0	0.0	0.0	0.0	0.0	0.0	0.0	0.0	0.0	0.0	0.0	0.0	0.0	0.0	0.0	0.0
13058290	ORVAL AVERY	0.0	0.0	0.0	0.0	0.0	0.0	0.0	0.0	0.0	0.0	0.0	0.0	0.0	0.0	0.0	0.0	0.0	0.0	0.0	0.0	0.0	0.0	0.0
13058310	ROY AVERY	0.0	0.0	0.0	0.0	0.0	0.0	0.0	0.0	0.0	0.0	0.0	0.0	0.0	0.0	0.0	0.0	0.0	0.0	0.0	0.0	0.0	0.0	0.0
13058330	STUCKI PUMPS	0.0	0.0	0.0	0.0	0.0	0.0	0.0	0.0	0.0	0.0	0.0	0.0	0.0	0.0	0.0	0.0	0.0	0.0	0.0	0.0	0.0	0.0	0.0
13058340	SCHWENDIMAN #2	0.0	0.0	0.0	0.0	0.0	0.0	0.0	0.0	0.0	0.0	0.0	0.0	0.0	0.0	0.0	0.0	0.0	0.0	0.0	0.0	0.0	0.0	0.0
13058370	ROY COOPER SAN	0.0	0.0	0.0	0.0	0.0	0.0	0.0	0.0	0.0	0.0	0.0	0.0	0.0	0.0	0.0	0.0	0.0	0.0	0.0	0.0	0.0	0.0	0.0
13058380	ROY COOPER WIL	0.0	0.0	0.0	0.0	0.0	0.0	0.0	0.0	0.0	0.0	0.0	0.0	0.0	0.0	0.0	0.0	0.0	0.0	0.0	0.0	0.0	0.0	0.0
13058508	D KEELER	0.0	0.0	0.0	0.0	0.0	0.0	0.0	0.0	0.0	0.0	0.0	0.0	0.0	0.0	0.0	0.0	0.0	0.0	0.0	0.0	0.0	0.0	0.0
13058510	PROGRESSIVE SA	0.0	0.0	0.0	0.0	0.0	0.0	0.0	0.0	0.0	0.0	0.0	0.0	0.0	0.0	0.0	0.0	0.0	0.0	0.0	0.0	0.0	0.0	0.0
13058512	BEAN	0.0	0.0	0.0	0.0	0.0	0.0	0.0	0.0	0.0	0.0	0.0	0.0	0.0	0.0	0.0	0.0	0.0	0.0	0.0	0.0	0.0	0.0	0.0
13058514	W & O COOPER	0.0	0.0	0.0	0.0	0.0	0.0	0.0	0.0	0.0	0.0	0.0	0.0	0.0	0.0	0.0	0.0	0.0	0.0	0.0	0.0	0.0	0.0	0.0
13058515	IDAHO FR SAND	0.0	0.0	0.0	0.0	0.0	0.0	0.0	0.0	0.0	0.0	0.0	0.0	0.0	0.0	0.0	0.0	0.0	0.0	0.0	0.0	0.0	0.0	0.0
13058519	DEMICK	0.0	0.0	0.0	0.0	0.0	0.0	0.0	0.0	0.0	0.0	0.0	0.0	0.0	0.0	0.0	0.0	0.0	0.0	0.0	0.0	0.0	0.0	0.0
13058530	PROGRESSIVE WI	0.0	0.0	0.0	0.0	0.0	0.0	0.0	0.0	0.0	0.0	0.0	0.0	0.0	0.0	0.0	0.0	0.0	0.0	0.0	0.0	0.0	0.0	0.0
	TOTAL	0.0	0.0	0.0	0.0	0.0	0.0	0.0	0.0	0.0	0.0	0.0	0.0	0.0	0.0	0.0	0.0	0.0	0.0	0.0	0.0	0.0	0.0	0.0

2011 WATER DISTRICT 1 RESERVOIR CARRYOVER STORAGE BY USER (ACRE-FEET)

MISCELLANEOUS

NUMBER	USER	CARRYOVER	JACKSON	PALISDS	PAL	USR	PAL	WWS	HNRYS	L	ISL	PRK	GRSSY	L	RIRIE	AM	WWS	AM	FLLS	WALCOT	RNT	LTF	PAL	PW	
99999100	POCATELLO CITY	39469.7	0.0	39469.7	0.0	0.0	0.0	0.0	0.0	0.0	0.0	0.0	0.0	0.0	0.0	0.0	0.0	0.0	0.0	0.0	0.0	0.0	0.0	0.0	
99999150	FMC CORP	4947.0	0.0	4947.0	0.0	0.0	0.0	0.0	0.0	0.0	0.0	0.0	0.0	0.0	0.0	0.0	0.0	0.0	0.0	0.0	0.0	0.0	0.0	0.0	
99999200	FRE-MAD SNAKE	0.0	0.0	0.0	0.0	0.0	0.0	0.0	0.0	0.0	0.0	0.0	0.0	0.0	0.0	0.0	0.0	0.0	0.0	0.0	0.0	0.0	0.0	0.0	
99999250	WYOMING COMPCT	32650.0	0.0	32650.0	0.0	0.0	0.0	0.0	0.0	0.0	0.0	0.0	0.0	0.0	0.0	0.0	0.0	0.0	0.0	0.0	0.0	0.0	0.0	0.0	
99999300	PALISADES USRS	36004.0	0.0	0.0	35450.0	554.1	0.0	0.0	0.0	0.0	0.0	0.0	0.0	0.0	0.0	0.0	0.0	0.0	0.0	0.0	0.0	0.0	0.0	0.0	
99999350	IDAHO POWER CO	0.0	0.0	0.0	0.0	0.0	0.0	0.0	0.0	0.0	0.0	0.0	0.0	0.0	0.0	0.0	0.0	0.0	0.0	0.0	0.0	0.0	0.0	0.0	
99999400	BUREAU OF REC	155334.9	0.0	0.0	0.0	0.0	0.0	0.0	0.0	0.0	0.0	0.0	0.0	0.0	0.0	0.0	0.0	0.0	0.0	0.0	0.0	0.0155334.9	0.0	0.0	
99999410	ARTESIAN IRR	0.0	0.0	0.0	0.0	0.0	0.0	0.0	0.0	0.0	0.0	0.0	0.0	0.0	0.0	0.0	0.0	0.0	0.0	0.0	0.0	0.0	0.0	0.0	
99999500	SNAKE UNALC BK	0.0	0.0	0.0	0.0	0.0	0.0	0.0	0.0	0.0	0.0	0.0	0.0	0.0	0.0	0.0	0.0	0.0	0.0	0.0	0.0	0.0	0.0	0.0	
99999525	FREE-MAD TRANS	0.0	0.0	0.0	0.0	0.0	0.0	0.0	0.0	0.0	0.0	0.0	0.0	0.0	0.0	0.0	0.0	0.0	0.0	0.0	0.0	0.0	0.0	0.0	
99999550	FRE-MAD MISC	0.0	0.0	0.0	0.0	0.0	0.0	0.0	0.0	0.0	0.0	0.0	0.0	0.0	0.0	0.0	0.0	0.0	0.0	0.0	0.0	0.0	0.0	0.0	
99999600	F-M UNALLCATED	1208.2	0.0	0.0	0.0	0.0	0.0	0.0	0.0	0.0	1208.2	0.0	0.0	0.0	0.0	0.0	0.0	0.0	0.0	0.0	0.0	0.0	0.0	0.0	0.0
99999700	MITIGATION INC	96760.7	0.0	16186.5	0.0	928.0	0.0	0.0	0.0	0.0	0.0	0.0	0.0	79646.2	0.0	0.0	0.0	0.0	0.0	0.0	0.0	0.0	0.0	0.0	
99999725	GROUND WTR EX	0.0	0.0	0.0	0.0	0.0	0.0	0.0	0.0	0.0	0.0	0.0	0.0	0.0	0.0	0.0	0.0	0.0	0.0	0.0	0.0	0.0	0.0	0.0	
99999950	MILNER	0.0	0.0	0.0	0.0	0.0	0.0	0.0	0.0	0.0	0.0	0.0	0.0	0.0	0.0	0.0	0.0	0.0	0.0	0.0	0.0	0.0	0.0	0.0	
99999990	OTHER	0.0	0.0	0.0	0.0	0.0	0.0	0.0	0.0	0.0	0.0	0.0	0.0	0.0	0.0	0.0	0.0	0.0	0.0	0.0	0.0	0.0	0.0	0.0	
	TOTAL	366374.5	0.0	93253.2	35450.0	1482.1	0.0	1208.2	0.0	79646.2	0.0	0.0	0.0	0.0	0.0	0.0	0.0	0.0	0.0	0.0	0.0	0.0155334.9	0.0	0.0	



2011 WATER DISTRICT 1 RESERVOIR CARRYOVER BY REACH (ACRE-FEET)

RIVER REACH	CARRYOVER	JACKSON	PALISADS	PAL	USR	PAL	WWS	HNRY	L	ISL	PARK	GRSS	L	RIRIE	AM	WWS	AM	FLLS	WALCOTT	RNT	LTF	PAL	PWR
IRWIN TO LORENZO	244715.8	59742.6	129338.9	0.0	43737.4	0.0	0.0	0.0	0.0	0.0	0.0	0.0	0.0	0.0	0.0	11896.8	0.0	0.0	0.0	0.0	0.0	0.0	0.0
LORENZO TO BLACKFOOT	633787.7	179665.1	288020.6	0.0	80708.7	0.0	88.1	0.0	0.0	0.0	0.0	0.0	0.0	0.0	0.0	65517.4	0.0	19787.9	0.0	0.0	0.0	0.0	
BLACKFOOT TO MILNER	1374854.7	588907.3	296174.6	0.0	123278.5	0.0	0.0	0.0	0.0	0.0	0.0	0.0	0.0	0.0	32452.1	1318321.2	0.0	15721.0	0.0	0.0	0.0	0.0	
MAIN STEM HENRY'S FRK	124639.2	0.0	0.0	0.0	0.0	89045.5	35593.7	0.0	0.0	0.0	0.0	0.0	0.0	0.0	0.0	0.0	0.0	0.0	0.0	0.0	0.0	0.0	
FALLS RIVER	56766.0	5820.6	0.0	0.0	0.0	0.0	41236.3	0.0	0.0	0.0	0.0	0.0	0.0	0.0	0.0	9709.1	0.0	0.0	0.0	0.0	0.0	0.0	
TETON RIVER	27167.4	0.0	0.0	0.0	0.0	0.0	27167.4	0.0	0.0	0.0	0.0	0.0	0.0	0.0	0.0	0.0	0.0	0.0	0.0	0.0	0.0	0.0	
WILLOW CREEK	0.0	0.0	0.0	0.0	0.0	0.0	0.0	0.0	0.0	0.0	0.0	0.0	0.0	0.0	0.0	0.0	0.0	0.0	0.0	0.0	0.0	0.0	
MISCELLANEOUS	366374.5	0.0	93253.2	35450.0	1482.1	0.0	1208.2	0.0	79646.2	0.0	0.0	0.0	0.0	0.0	0.0	0.0	0.0	0.0	0.0	0.0	0.0	0.0	
TOTAL	2828305.1	834135.6	806787.3	35450.0	249206.6	89045.5	105293.6	0.0	79646.2	32452.1	405444.5	0.0	35508.9	155334.9	0.0	0.0	0.0	0.0	0.0	0.0	0.0	0.0	

2011 WATER DISTRICT 1 RESERVOIR CARRYOVER - SYSTEM TOTAL (ACRE-FEET)

ALLOCATED	-	2828305.1
UNALLOCATED	-	0.0
MILNER RESERVOIR	-	0.0
TOTAL SYSTEM	-	2828305.1

2011 WATER DISTRICT 1 RESERVOIR TOTAL STORAGE - OCTOBER 31 (ACRE-FEET)

RESERVOIR	CARRYOVER	LATE FILL	TOTAL
JACKSON LAKE	834135.6	7515.5	841651.1
PALISADES	842237.3	0.0	842237.3
PALISADES WWS	249206.6	0.0	249206.6
HENRY'S LAKE	89045.5	0.0	89045.5
ISLAND PARK	105293.6	0.0	105293.6
GRASSY LAKE	0.0	0.0	0.0
RIRIE	79646.2	0.0	79646.2
AMERICAN WWS	32452.1	0.0	32452.1
AMERICAN FALLS	405444.5	0.0	405444.5
LAKE WALCOTT	0.0	24320.7	24320.7
RENTAL LTF	35508.9	0.0	35508.9
PALISADES PWRH	155334.9	0.0	155334.9
TOTAL	2828305.1	31836.2	2860141.8

STORAGE ALLOCATION ADJUSTMENTS TO 2011 WATER RIGHT ACCOUNTING

Diversion Number	Diversion Allocation Adjusted	Storage Amount Adjusted (ac-ft)	Storage Provided to (-) or from (+)	Comment
13032510	Mrs. Paul Byrd #2	0.0	PWUI	Palisades Water User
13032515	Boy Scout Camp	40.0	Little Lemhi Boy Scouts	Common Pool Rental/40 returned not used
13032520	Asbjorn Rostad	0.0	PWUI	Palisades Water User
13032920	Rod Rose	2.6	PWUI	Palisades Water User
13033010	Palisades Canal	0.0	Lynn Dixon	PWUI transfer, however, 0 use so 0
13033010	Palisades Canal	2.0	Miller, Yvonne	Common Pool Rental/2 returned not used
13033010	Palisades Canal	0.0	PWUI	Palisades Water User
13033660	Lynn Dixon	0.0	Palisades Canal	PWUI transfer, however, 0 use so 0
13033660	Lynn Dixon	0.0	PWUI	Palisades Water User
13034460	Lloyd Jacobson	38.5	PWUI	Palisades Water User
13037490	Brad Foster	152.0	Idaho Irrigation	PWUI transfer from Idaho Canal
13037490	Brad Foster	322.5	PWUI	Palisades Water User
13037505	Progressive Irrigation	-2,305.5	Snake River Unallocated	Adjustment to American Falls Carryover to cover storage past Milner
13037505	Progressive Irrigation	-837.1	Idaho Power	Supplemental Rental Pool Supply
13037505	Progressive Irrigation	0.0	Loertscher	Progressive covers this diversions usage
13037505	Progressive Irrigation Recharge	5,000.0	Progressive Irrigation	Recharge Assignment
13037505	Progressive Irrigation	-5,000.0	Progressive Irrigation Recharge	Recharge Supply
13037505	Progressive Irrigation	0.0	Progressive Sand Creek	Progressive covers this diversions usage
13037505	Progressive Irrigation	0.0	Progressive Willow Creek	Progressive covers this diversions usage
13037505	Progressive Irrigation	230.0	PWUI	Palisades Water User
13037505	Progressive Irrigation	-5,000.0	Snake River Unallocated	Recharge completed after 10/31/11
13037510	M & M Cattle	145.4	PWUI	Palisades Water User
13037855	Newby Pumps	103.9	PWUI	Palisades Water User
13037980	Famers Friend	2.0	Avery, Herman	Common Pool Rental
13037980	Farmers Friend	549.1	PWUI	Palisades Water User
13037985	Enterprize	-2,008.2	Snake River Unallocated	Adjustment to American Falls Carryover to cover storage past Milner
13037985	Enterprize Recharge	2,000.0	Enterprize	Recharge Assignment
13037985	Enterprize	-2,000.0	Enterprize Recharge	Recharge Supply
13037985	Enterprize	-602.7	Idaho Power	Supplemental Rental Pool Supply
13037985	Enterprize	-3,000.0	IGWA	Private Lease Supply
13037985	Enterprize	3,000.0	IGWA	Lease Supply reverted back due to unassignment
13037985	Enterprize	14.8	PWUI	Palisades Water User
13037985	Enterprize	-1,379.6	Snake River Unallocated	Recharge completed after 10/31/11
13037997	Clarence Hickman	0.0	PWUI	Palisades Water User
13038025	Butler Island	0.0	PWUI	Palisades Water User
13038030	Ross & Rand	56.5	PWUI	Palisades Water User
13038055	Harrison	-5,573.6	Snake River Unallocated	Adjustment to American Falls Carryover to cover storage past Milner
13038055	Harrison	-791.4	Idaho Power	Supplemental Rental Pool Supply
13038055	Harrison	45.5	PWUI	Palisades Water User
13038080	Butler Island #2	0.0	PWUI	Palisades Water User
13038085	Rudy	-365.6	Idaho Power	Supplemental Rental Pool Supply
13038085	Rudy	2,883.1	PWUI	Palisades Water User
13038090	Lowder	132.6	PWUI	Palisades Water User

STORAGE ALLOCATION ADJUSTMENTS TO 2011 WATER RIGHT ACCOUNTING

Diversion	Storage Amount Adjusted	Storage Provided to (-) or from (+)	Comment
Number Diversion Allocation Adjusted	(ac-ft)		
13038098 Kite & Nord	334.9	PWUI	Palisades Water User
13038110 Burgess Canal	-1,181.8	Snake River Unallocated	Adjustment to American Falls Carryover to cover storage past Milner
13038110 Burgess Canal	-859.6	Idaho Power	Supplemental Rental Pool Supply
13038110 Burgess Canal	4.9	PWUI	Palisades Water User
13038113 Merlin Hill	134.3	PWUI	Palisades Water User
13038115 Clark & Edwards	44.5	PWUI	Palisades Water User
13038115 Clark & Edwards	-225.0	Rigby	MOU 8/1/07
13038145 Croft	128.2	PWUI	Palisades Water User
13038148 Gerald Holman	3.2	PWUI	Palisades Water User
13038149 Gordan Muma	4.0	PWUI	Palisades Water User
13038150 Labelle Irrigation	89.0	PWUI	Palisades Water User
13038180 Rigby Canal	225.0	Clark & Edwards	MOU 8/1/07
13038180 Rigby Canal	-105.5	Idaho Power	Supplemental Rental Pool Supply
13038180 Rigby Canal	67.7	PWUI	Palisades Water User
13038201 White Island Pump	123.4	West Labelle/Long Island	6/12/92 Agreement (reduced to actual use)
13038205 Dilts	-419.9	Snake River Unallocated	Adjustment to American Falls Carryover to cover storage past Milner
13038225 Long Island/West Labelle	0.0	N Fullmer	9/13/94 Agreement
13038225 Long Island/West Labelle	0.0	PWUI	Palisades Water User
13038225 Long Island/West Labelle	-123.4	White Island Pump	6/12/92 Agreement (reduced to actual use)
13038225 Long Island/West Labelle	-56.7	C Jones	Long Island/W Labelle covers this diversion
13038331 Jefferson Hills Pumps	0.0	PWUI	Palisades Water User
13038352 Karolina/Douglas Phillips	0.0	PWUI	Palisades Water User
13038372 C Jones	56.7	Long Island/West Labelle	Long Island/W Labelle covers this diversion
13038382 Wes Dabell	0.0	PWUI	Palisades Water User
13038384 Dee Stoker (combined w/ W Labelle)	0.0	PWUI	Palisades Water User
13038385 Skaar Brothers Pump	100.0	Skaar Brothers Farm	Common Pool Rental
13038386 J Neal Erickson	38.1	PWUI	Palisades Water User
13038387 Nelson	0.0	PWUI	Palisades Water User
13038392 Sunnyside	443.6	PWUI	Palisades Water User
13038393 Covington Bros	0.0	Groundwater Exchange Well	Groundwater Exchange Pumping
13038393 Covington Bros	518.5	PWUI	Palisades Water User
13038405 Tim Parkinson	208.7	PWUI	Palisades Water User
13038410 R Grover	258.1	PWUI	Palisades Water User
13038417 Cheney (Darrell)	9.9	PWUI	Palisades Water User
13038422 Lyle Robison	0.0	PWUI	Palisades Water User
13038426 Lenroot	-1,050.6	Snake River Unallocated	Adjustment to American Falls Carryover to cover storage past Milner
13038426 Lenroot	8.0	Grover, Gerald	Common Pool Rental
13038426 Lenroot	5.0	Grover, Harrison Mitchell	Common Pool Rental
13038426 Lenroot	14.8	PWUI	Palisades Water User
13038431 Reid	-790.3	Snake River Unallocated	Adjustment to American Falls Carryover to cover storage past Milner
13038434 Texas-Liberty	0.0	PWUI	Palisades Water User
13038435 Bannock Jim	27.7	PWUI	Palisades Water User
13038436 Hill-Pettinger	327.3	PWUI	Palisades Water User

STORAGE ALLOCATION ADJUSTMENTS TO 2011 WATER RIGHT ACCOUNTING

Diversion Number	Diversion Allocation Adjusted	Storage Amount Adjusted (ac-ft)	Storage Provided to (-) or from (+)	Comment
13038437	Nelson-Corey	0.0	PWUI	Palisades Water User
13038438	Hill, Larry	44.4	PWUI	Palisades Water User
13045675	North Fork Highlands	0.0	PWUI	Palisades Water User
13045755	Temple St. Investment	41.7	PWUI	Palisades Water User
13045823	Richard Baker #2	0.0	PWUI	Palisades Water User
13045849	Seeley	0.0	PWUI	Palisades Water User
13046015	Rex & Clark Baum	160.0	Fre-Mad Rental	Fre-Mad Rental/138.6 returned not used
13046015	Rex & Clark Baum	0.0	PWUI	Palisades Water User
13046020	McCulloch	3.6	PWUI	Palisades Water User
13046075	Jim Nedrow	88.1	PWUI	Palisades Water User
13046084	Dick Nedrow	73.0	PWUI	Palisades Water User
13046090	Lloyd Bratt	0.0	PWUI	Palisades Water User
13046310	Dewey Recharge	380.0	Fremont Madison Recharge	Recharge Assignment
13046310	Dewey Recharge	-380.0	Snake River Unallocated	Recharge completed after 10/31/11
13047305	Yellowstone	157.5	PWUI	Palisades Water User
13047475	Marysville	954.8	PWUI	Palisades Water User
13047575	Farmers Own	255.3	PWUI	Palisades Water User
13047625	Mary Griffel	73.4	PWUI	Palisades Water User
13047635	Brian Loosli (Oberhansley Place)	42.8	PWUI	Palisades Water User
13048060	Squirrel Creek Pumps	0.0	Indian/Bergman Storage	Indian/Bergman Reservoir Storage covers excess use
13048475	Enterprise	-5,240.6	Snake River Unallocated	Adjustment to American Falls Carryover to cover storage past Milner
13048560	Falls River Canal Recharge	1,055.0	Fremont Madison Recharge	Recharge Assignment
13048560	Falls River Canal Recharge	-1,055.0	Snake River Unallocated	Recharge completed after 10/31/11
13049550	Last Chance Recharge	1,333.0	Fremont Madison Recharge	Recharge Assignment
13049550	Egin Lakes Recharge	4,384.0	Fremont Madison Recharge	Recharge Assignment
13049550	Last Chance Recharge	-1,333.0	Snake River Unallocated	Recharge completed after 10/31/11
13049550	Egin Lakes Recharge	-2,027.4	Snake River Unallocated	Recharge completed after 10/31/11
13049710	Twin Groves Recharge	410.0	Fremont Madison Recharge	Recharge Assignment
13049710	Twin Groves Recharge	-410.0	Snake River Unallocated	Recharge completed after 10/31/11
13049725	St Anthony Union Recharge	2,719.0	Fremont Madison Recharge	Recharge Assignment
13049725	St Anthony Union Feeder Recharge	443.0	Fremont Madison Recharge	Recharge Assignment
13049725	St Anthony Union Recharge	-2,719.0	Snake River Unallocated	Recharge completed after 10/31/11
13049725	St Anthony Union Feeder Recharge	-443.0	Snake River Unallocated	Recharge completed after 10/31/11
13049805	Salem Union Recharge	465.0	Fremont Madison Recharge	Recharge Assignment
13049805	Salem Union Recharge	-465.0	Snake River Unallocated	Recharge completed after 10/31/11
13050535	Independent Recharge	227.0	Fremont Madison Recharge	Recharge Assignment
13050535	Independent Recharge	-227.0	Snake River Unallocated	Recharge completed after 10/31/11
13050545	Consolidated Farmers Recharge	975.0	Fremont Madison Recharge	Recharge Assignment
13050545	Consolidated Farmers Recharge	-975.0	Snake River Unallocated	Recharge completed after 10/31/11
13053951	Clements ville (combined w/ S Pipe)	1,740.0	Fre-Mad Rental	Fre-Mad Rental/256.5 returned not used
13054111	RJ Brown	1,000.0	Fre-Mad Rental	Fre-Mad Rental/323.4 returned not used
13054590	Steveco	800.0	Fre-Mad Rental	Fre-Mad Rental
13054590	Steveco	45.4	Groundwater Exchange Well	GW exchange pumping

STORAGE ALLOCATION ADJUSTMENTS TO 2011 WATER RIGHT ACCOUNTING

Diversion	Storage Amount Adjusted	Storage Provided to (-) or from (+)	Comment
Number Diversion Allocation Adjusted	(ac-ft)		
13054705 V Schwendiman	2,000.0	Fre-Mad Rental	Fre-Mad Rental/769.4 returned not used
13054801 Canyon Creek Lateral	800.0	Fre-Mad Rental	Fre-Mad Rental
13055210 Teton Island Feeder Recharge	2,558.0	Fremont Madison Recharge	Recharge Assignment
13055210 Teton Island Feeder Recharge	-2,558.0	Snake River Unallocated	Recharge completed after 10/31/11
13055311 Eldridge Gravel (old Pincock Garner)	52.0	Fremont Madison Recharge	Recharge Assignment
13055311 Eldridge Gravel (old Pincock Garner)	-50.0	Snake River Unallocated	Recharge completed after 10/31/11
13057025 Butte & Market Lake	-2,400.2	Snake River Unallocated	Adjustment to American Falls Carryover to cover storage past Milner
13057025 Butte & Market Lake	30.0	Snarr, Dean & Sons LLC	Common Pool Rental/30 returned not used
13057030 Bear Trap	1.3	PWUI	Palisades Water User
13057038 Walker Farms	168.2	PWUI	Palisades Water User
13057046 Henry Tomchak	0.0	PWUI	Palisades Water User
13057090 Avon Wilde Pump	27.4	PWUI	Palisades Water User
13057097 N Fullmer	0.0	Long Island	Agreement 9/13/1994
13057106 Burleigh Tomchack	0.0	PWUI	Palisades Water User
13057107 Clyde Boyce	0.0	PWUI	Palisades Water User
13057114 Steinke-Murdock	0.0	PWUI	Palisades Water User
13057118 Harold Brown	2.0	PWUI	Palisades Water User
13057119 Osgood Grain	0.0	PWUI	Palisades Water User
13057120 Arrington	0.0	PWUI	Palisades Water User
13057123 Bear Island North	-48.7	Snake River Unallocated	Adjustment to American Falls Carryover to cover storage past Milner
13057124 Bear Island West	-9.2	Snake River Unallocated	Adjustment to American Falls Carryover to cover storage past Milner
13057125 Osgood	-1,891.7	Snake River Unallocated	Adjustment to American Falls Carryover to cover storage past Milner
13057125 Osgood	39.6	PWUI	Palisades Water User
13057126 Clements Pump	-36.6	Snake River Unallocated	Adjustment to American Falls Carryover to cover storage past Milner
13057126 Clements Pump	0.0	PWUI	Palisades Water User
13057130 Kennedy	40.9	PWUI	Palisades Water User
13057135 New Sweden	-12,001.5	Snake River Unallocated	Adjustment to American Falls Carryover to cover storage past Milner
13057135 New Sweden	5.0	Horsley, Richard	Common Pool Rental
13057135 New Sweden	-837.1	Idaho Power	Supplemental Rental Pool Supply
13057135 New Sweden	-266.8	IF Monroc	New Sweden covers IF Monroc excess use
13057135 New Sweden	9.0	Jenkins, Todd	Common Pool Rental
13057135 New Sweden (Recharge)	5,000.0	New Sweden	Recharge Assignment
13057135 New Sweden	-1,000.0	New Sweden (Recharge)	Recharge Supply
13057135 New Sweden	-2,000.0	New Sweden (Recharge)	Recharge Supply
13057135 New Sweden	-1,000.0	New Sweden (Recharge)	Recharge Supply
13057135 New Sweden	-1,000.0	New Sweden (Recharge)	Recharge Supply
13057135 New Sweden	1,795.9	PWUI	Palisades Water User
13057135 New Sweden	5.0	Quapp, William	Common Pool Rental
13057135 New Sweden	-3,204.1	Snake River Unallocated	Recharge completed after 10/31/11
13057135 New Sweden	1.0	Trejo, Roque	Common Pool Rental
13057141 Alan Zohner	17.1	PWUI	Palisades Water User
13057142 Cenell Pump	0.0	PWUI	Palisades Water User
13057145 Idaho Irrigation	-9,881.2	Snake River Unallocated	Adjustment to American Falls Carryover to cover storage past Milner

STORAGE ALLOCATION ADJUSTMENTS TO 2011 WATER RIGHT ACCOUNTING

Diversion Number	Diversion Allocation Adjusted	Storage Amount Adjusted (ac-ft)	Storage Provided to (-) or from (+)	Comment
13057145	Idaho Irrigation	-152.0	B Foster	PWUI share transfer to B Foster
13057145	Idaho Irrigation	-843.3	Idaho from Sand Creek	Idaho Canal water to cover this diversion
13057145	Idaho Irrigation Recharge	1,250.0	Idaho Irrigation	Recharge Assignment
13057145	Idaho Irrigation	-500.0	Idaho Irrigation Recharge	Recharge Supply
13057145	Idaho Irrigation	-750.0	Idaho Irrigation Recharge	Recharge Supply
13057145	Idaho Irrigation	-1,506.7	Idaho Power	Supplemental Rental Pool Supply
13057145	Idaho Irrigation	-3.0	Idaho Pump	Idaho Canal water to cover this diversion
13057145	Idaho Irrigation	-1,000.0	IGWA	Private Lease Supply
13057145	Idaho Irrigation	1,000.0	IGWA	Lease Supply reverted back due to unassignment
13057145	Idaho Irrigation	152.0	PWUI	Palisades Water User
13057145	Idaho Irrigation Recharge	306.0	PWUI	Recharge Assignment
13057145	Idaho Irrigation	-760.4	Snake River Unallocated	Recharge completed after 10/31/11
13057938	Loertscher	0.0	Progressive Irrigation	Progressive covers this diversions usage
13058510	Progressive Sand Creek	0.0	Progressive Irrigation	Progressive covers this diversions usage
13058515	Idaho from Sand Creek	843.3	Idaho Irrigation	Idaho Canal covers this diversion
13058530	Willow Creek Diversions	0.0	Progressive Irrigation	Progressive covers this diversions usage
13059490	IF Monroc	266.8	New Sweden	New Sweden covers IF Monroc excess use
13059505	Woodville	-3,109.6	Snake River Unallocated	Adjustment to American Falls Carryover to cover storage past Milner
13059523	Idaho Pump	3.0	Idaho Irrigation	Idaho Canal covers this diversion
13059525	Snake River Valley Irrigation	-5,153.9	Snake River Unallocated	Adjustment to American Falls Carryover to cover storage past Milner
13059525	Snake River Valley Irrigation	-1,531.3	Idaho Power	Supplemental Rental Pool Supply
13059525	Snake River Valley Irrigation	-5,000.0	IGWA	Private Lease Supply
13059525	Snake River Valley Irrigation	-561.6	Jensen Grove	Agreement 5/7/07
13059525	Snake River Valley Irr Recharge	-1,625.9	Snake River Unallocated	Recharge completed after 10/31/11
13059525	Snake River Valley Irrigation	-500.0	Snake River Valley Irr Recharge	Recharge Supply
13059525	Snake River Valley Irrigation	-2,037.0	Snake River Valley Irr Recharge	Recharge Supply
13059525	Snake River Valley Irr Recharge	2,537.0	Snake River Valley Irrigation	Recharge Assignment
13060500	Reservation Mitigation	0.0	Mitigation Inc.	Mitigation Inc. water covers the Reservation Mitigation Use
13061430	Blackfoot	-6,565.4	Snake River Unallocated	Adjustment to American Falls Carryover to cover storage past Milner
13061520	New Lavaside	-196.7	Idaho Power	Supplemental Rental Pool Supply
13061520	New Lavaside	-29.1	Riverside Canal	Agreement 4/10/09 (reduced to actual use prior to recharge)
13061525	Peoples	-9,076.7	Snake River Unallocated	Adjustment to American Falls Carryover to cover storage past Milner
13061525	Peoples	-3,000.0	IGWA	Private Lease Supply
13061525	Peoples	3,000.0	IGWA	Lease Supply reverted back due to unassignment
13061525	Peoples Recharge	3,600.0	Peoples	Recharge Assignment
13061525	Peoples	-500.0	Peoples Recharge	Recharge Supply
13061525	Peoples	-2,000.0	Peoples Recharge	Recharge Supply
13061525	Peoples	-1,100.0	Peoples Recharge	Recharge Supply
13061525	Peoples	-2,569.9	Snake River Unallocated	Recharge completed after 10/31/11
13061610	Aberdeen-Springfield Canal Co.	-21,154.5	Snake River Unallocated	Adjustment to American Falls Carryover to cover storage past Milner
13061610	Aberdeen-Springfield Canal Co.	-1,674.2	Idaho Power	Supplemental Rental Pool Supply
13061610	Aberdeen-Springfield Canal Co.	-5,000.0	IGWA	Private Lease Supply to Northside
13061610	Aberdeen-Springfield Canal Co.	-5,000.0	IGWA	Private Lease Supply to AFRD#2

STORAGE ALLOCATION ADJUSTMENTS TO 2011 WATER RIGHT ACCOUNTING

Diversion	Storage Amount Adjusted	Storage Provided to (-) or from (+)	Comment
Number Diversion Allocation Adjusted	(ac-ft)		
13061610 Aberdeen-Springfield Canal Co.	-8,997.0	Snake River Unallocated	Recharge prior to 10/31/11 after 2/6/1895 priority restored
13061610 Aberdeen-Springfield Canal Co.	7,497.0	Water mitigation Coalition	Assignment of Private Lease 9/19/2011
13061610 Aberdeen-Springfield Canal Co.	1,500.0	Water mitigation Coalition	Re-Assignment of WMC lease
13061650 Corbett	-1,747.2	Snake River Unallocated	Adjustment to American Falls Carryover to cover storage past Milner
13061705 Riverside Canal	29.1	New Lavaside Pumps	Agreement 4/10/09 (reduced to actual use prior to recharge)
13061705 Riverside Canal Recharge	692.0	Riverside Canal	Recharge Assignment
13061705 Riverside Canal	-300.0	Riverside Canal Recharge	Recharge Supply
13061705 Riverside Canal	-120.0	Riverside Canal Recharge	Recharge Supply
13061705 Riverside Canal	-272.0	Riverside Canal Recharge	Recharge Supply
13061705 Riverside Canal Recharge	-602.9	Snake River Unallocated	Recharge completed after 10/31/11
13061995 United Canal Co.	-623.0	Danskin Recharge	Recharge supply
13061995 United Canal Co.	-76.0	Danskin Recharge	Recharge supply
13061995 Danskin	-39.3	Idaho Power	Supplemental Rental Pool Supply
13061995 Danskin Recharge	-185.9	Snake River Unallocated	Recharge completed after 10/31/11
13061995 Danskin Recharge	699.0	United Canal Co.	Recharge assignment
13062050 Trego	-334.1	Snake River Unallocated	Adjustment to American Falls Carryover to cover storage past Milner
13062050 Trego	-87.9	Idaho Power	Supplemental Rental Pool Supply
13062050 Trego Recharge	-118.8	Snake River Unallocated	Recharge completed after 10/31/11
13062050 United Canal Co.	-377.0	Trego Recharge	Recharge Supply
13062050 United Canal Co.	-46.0	Trego Recharge	Recharge Supply
13062050 Trego Recharge	423.0	United Canal Co.	Recharge Assignment
13062051 Jensen Grove	544.2	PWUI	Palisades Water User
13062051 Jensen Grove	561.6	Snake River Valley Irrigation	Agreement 5/7/07
13075900 Ft Hall Michaud	-45,716.0	Idaho Power	Rental Agreement per letter 8/17/09 until 10/12/13
13076400 Falls Irrigation District	-2,385.7	Snake River Unallocated	Adjustment to American Falls Carryover to cover storage past Milner
13076400 Falls Irrigation District	-83.7	Idaho Power	Supplemental Rental Pool Supply
13076400 Falls Irrigation District	-10,000.0	Southwest Irrigation District	Private Lease Supply
13077755 Call Farms	48.7	PWUI	Palisades Water User
13077775 Robert Evans Pump	80.0	Webb Basin Dairy	Common Pool Rental/27.6 returned not used
13080000 Minidoka Irrigation District	-31,388.1	Snake River Unallocated	Adjustment to American Falls Carryover to cover storage past Milner
13080000 Minidoka Irrigation District	-2,511.2	Idaho Power	Supplemental Rental Pool Supply
13080000 Minidoka Irrigation District	8,370.0	Minidoka Credit	Same amount every year
13080000 Minidoka Irrigation District	-100.0	Minidoka Irrigation Misc. Pumps	(-) sum of + pumps below - MID covers use
13080000 Minidoka Irrigation District	-5,000.0	Southwest Irrigation District	Private Lease Supply
13080000 Minidoka Irrigation District	-10,000.0	Water mitigation Coalition	Private Lease Supply
13080000 Minidoka Irrigation District	-220.0	Wickel, Ardel	Private Lease Supply
13080000 Minidoka Irrigation District	220.0	Wickel, Ardel	Assignment of Private Lease
13080500 Burley Irrigation District	-74,097.7	Snake River Unallocated	Adjustment to American Falls Carryover to cover storage past Milner
13080500 Burley Irrigation District	27.5	Baumgartner, Paul	Common Pool Rental
13080500 Burley Irrigation District	-504.8	BID Misc. Pumps	(-) sum of * pumps below - BID covers use
13080500 Burley Irrigation District	5,130.0	Minidoka Credit	Same amount every year
13080500 Burley Irrigation District	3,500.0	Southwest Irrigation District	Assignment of SWID Lease
13084590 Herbert	79.1	BID	*

STORAGE ALLOCATION ADJUSTMENTS TO 2011 WATER RIGHT ACCOUNTING

Diversion Number	Diversion Allocation Adjusted	Storage Amount Adjusted (ac-ft)	Storage Provided to (-) or from (+)	Comment
13084598	Minidoka Irrigation District Misc.	94.0	Minidoka ID	+
13084610	Law-Ker Farms	6.0	Minidoka ID	+
13084640	Burley Golf Course	84.7	BID	*
13084650	City of Burley	56.5	BID	*
13084690	Amalgamated Sugar	35.3	BID	*
13084710	Tilley	14.3	BID	*
13084720	Coors	59.8	BID	*
13085275	Bar-U-Ranch #1	0.0	BID	*
13085275	Bar-U-Ranch #1	47.9	PWUI	Palisades Water User
13085300	Bar-U-Ranch #2	44.4	BID	*
13085300	Bar-U-Ranch #2	51.0	PWUI	Palisades Water User
13085350	SWID Pumps	170.0	Milner Irrigation	Re-Assignment of WMC lease
13085350	SWID Pumps	-652.9	Milner Irrigation	SWID PWUI Shares transferred to Milner
13085350	SWID Pumps	652.9	PWUI	Palisades Water User
13085350	SWID Pumps	6,500.0	Southwest Irrigation District	Assignment of SWID Lease/500.4 to snake unallocated for non-use
13085390	M Hobson	130.7	BID	*
13085400	Hobson	103.1	PWUI	Palisades Water User
13085500	A&B Irrigation	-13,784.2	Snake River Unallocated	Adjustment to American Falls Carryover to cover storage past Milner
13085500	A&B Irrigation	-418.5	Idaho Power	Supplemental Rental Pool Supply
13086000	Milner Irrigation	-22,923.3	Snake River Unallocated	Adjustment to American Falls Carryover to cover storage past Milner
13086000	Milner Irrigation	1,229.8	Artesian	Assignment using allocation after evap (43.55%)
13086000	Milner Irrigation	500.0	Breeding, Glen	Common Pool Rental
13086000	Milner Irrigation	3,195.8	PWUI	Palisades Water User
13086000	Milner Irrigation	10,000.0	Southwest Irrigation District	Assignment of SWID Lease
13086000	Milner Irrigation	-170.0	Southwest Irrigation District	Re-Assignment of WMC lease
13086000	Milner Irrigation	652.9	SWID Pumps	SWID PWUI Shares transferred to Milner
13086000	Milner Irrigation	170.0	Water mitigation Coalition	Assignment of private lease 9/19/2011
13086530	AFRD #2	-120,582.9	Snake River Unallocated	Adjustment to American Falls Carryover to cover storage past Milner
13086530	AFRD #2	5,000.0	IGWA	Assignment of Aberdeen-Springfield private lease
13086530	AFRD #2	1,000.0	Minidoka Credit	same amount every year
13086530	AFRD #2	833.0	Water mitigation Coalition	Assignment of private lease 9/19/2011
13087000	Northside Canal	-1,500.0	Aberdeen-Springfield	Re-Assignment of WMC lease
13087000	Northside Canal	-90,217.3	Snake River Unallocated	Adjustment to American Falls Carryover to cover storage past Milner
13087000	Northside Canal	5,000.0	IGWA	Assignment of Aberdeen-Springfield Private Lease
13087000	Northside Canal	5,000.0	IGWA	Private lease from Snake River Valley
13087000	Northside Canal	-7,750.0	Minidoka Credit	Same amount every year
13087000	Northside Canal	1,500.0	Water mitigation Coalition	Assignment of WMC lease
13087500	Twin Falls Canal Company	-37,653.8	Snake River Unallocated	Adjustment to American Falls Carryover to cover storage past Milner
13087500	Twin Falls Canal Company	1,594.0	Artesian	Assignment using allocation after evap (56.45%)
13087500	Twin Falls Canal Company	-6,750.0	Minidoka Credit	same amount every year
13087500	Twin Falls Canal Company	5,000.0	Southwest Irrigation District	Assignment of SWID Lease
13087500	Twin Falls Canal Company	43.0	Straub Dairy Farm, Inc.	Common Pool Rental

STORAGE ALLOCATION ADJUSTMENTS TO 2011 WATER RIGHT ACCOUNTING

Diversion Number	Diversion Allocation Adjusted	Storage Amount Adjusted (ac-ft)	Storage Provided to (-) or from (+)	Comment
99999100	City of Pocatello	-10,000.0	Southwest Irrigation District	Private Lease Supply
99999300	PWUI	-306.0	Idaho Irrigation Recharge	Recharge Supply
99999300	PWUI	-887.3	Idaho Power	Supplemental Rental Pool Supply
99999300	PWUI	-500.0	IGWA	Private Lease Supply
99999300	PWUI	500.0	IGWA	Lease Supply reverted back due to unassignment
99999300	PWUI	-15,863.9	Palisades Water Users	Total Palisades Water User Water Used taken out of PWUI
99999350	Idaho Power	45,716.0	Fort Hall Michaud	Rental Agreement per letter 8/17/09 until 10/12/13
99999350	Idaho Power	25,000.0	Idaho Power	Common Pool Rental
99999350	Idaho Power	10,000.0	Idaho Power	Common Pool Rental
99999350	Idaho Power	15,000.0	Supplemental Rental Pool	Supplemental Rental Pool Assignment
99999400	USBR	185,000.0	Flow Augmentation Rental Pool	USBR Lease
99999410	Artesian	-1,229.8	Milner Irrigation	Assignment using allocation after evap (43.55%)
99999410	Artesian	59.4	PWUI	Palisades Water User
99999410	Artesian	-1,594.0	Twin Falls Canal	Assignment using allocation after evap (56.45%)
99999600	Fremont Madison	250.0	D Jepsen pmp Moody Crk	Common Pool Rental
99999600	Fremont Madison	-6,507.0	Fre-Mad Rental	(-)sum of all Fre-Mad Rentals
99999600	Fremont Madison	-5,000.0	Fremont Madison Recharge	Recharge Supply
99999600	Fremont Madison	-5,000.0	Fremont Madison Recharge	Recharge Supply
99999600	Fremont Madison	-5,001.0	Fremont Madison Recharge	Recharge Supply
99999600	Fremont Madison	1.0	George Walker	Fre-Mad Rental
99999600	Fremont Madison	-3,344.4	Henrys Fork Excess Use	(-) sum of main stem henrys fork, falls river, and teton river excess use. Table 29
99999600	Fremont Madison	0.0	Indian/Bergman Storage	Indian Bergman Reservoir storage covers excess use
99999600	Fremont Madison	2.0	Linda Reinke	Fre-Mad Rental
99999600	Fremont Madison	1.0	Orvey Lords	Fre-Mad Rental
99999600	Fremont Madison	0.0	Rental Reverted to FMID	Total Fre-Mad Rental Returns
99999600	Fremont Madison	3.0	Timothy Lancey	Fre-Mad Rental
99999700	Mitigation Inc.	-1,664.2	Idaho Power	Supplemental Rental Pool Supply
99999700	Mitigation Inc.	0.0	Reservation Mitigation	Mitigation Inc. water covers the Reservation mitigation use
99999950	Snake River	485,014.0	Snake River Unallocated	Adjustment to American Falls Carryover to cover storage past Milner
99999950	Snake River	5.0	Denny, Eve	Common Pool Rental with unknown diversion location
99999950	Snake River	37,086.9	Recharge used in 2012 Reverted	Recharge used in 2012 with 2011 rental, reverted to Snake River for use in 2012
99999950	Snake River	0.0	Snake River Reverted	Total Common Pool Rental Returns
99999950	Snake River	554.5	Unallocated Accrual	Unallocated stored on October 31 - unaccounted stored day of allocation
99999950	Snake River	5.0	Zaugg, Alonzo	lawn and garden pump