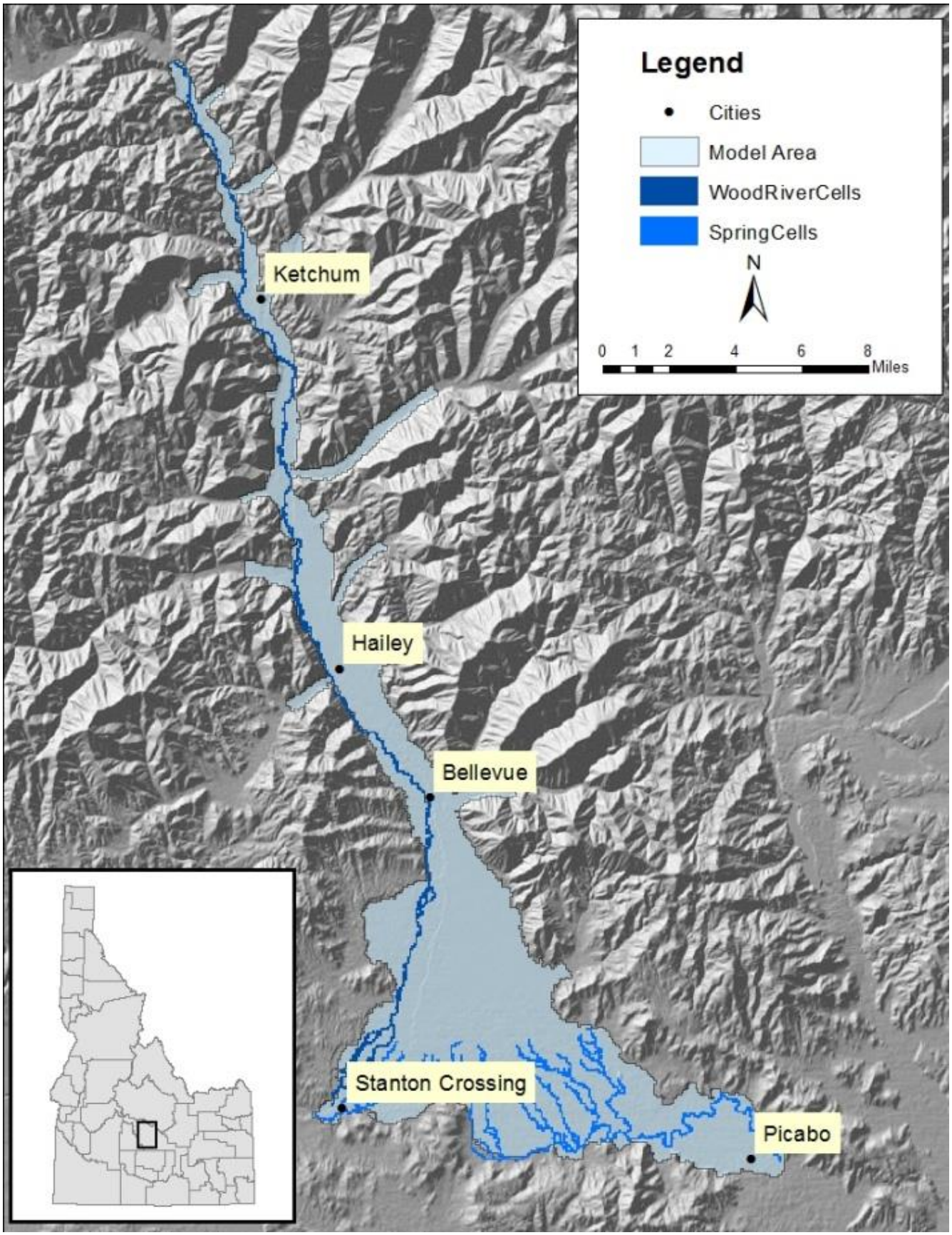


**Figure 1. Extent of the Wood River Valley Aquifer Model.**

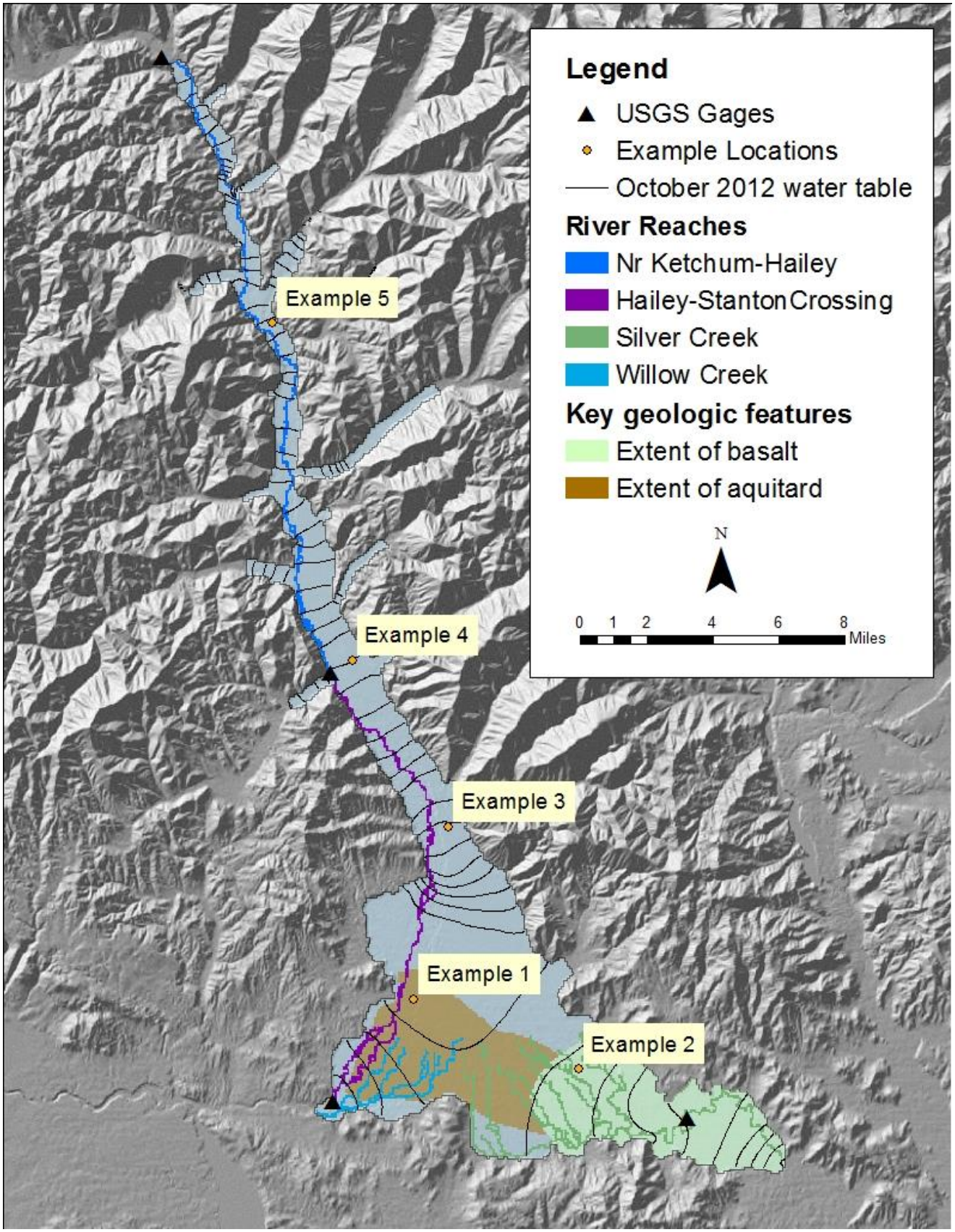


**Figure 2 . Example prediction locations and target river reaches with water table contours from Bartolino (2014).**

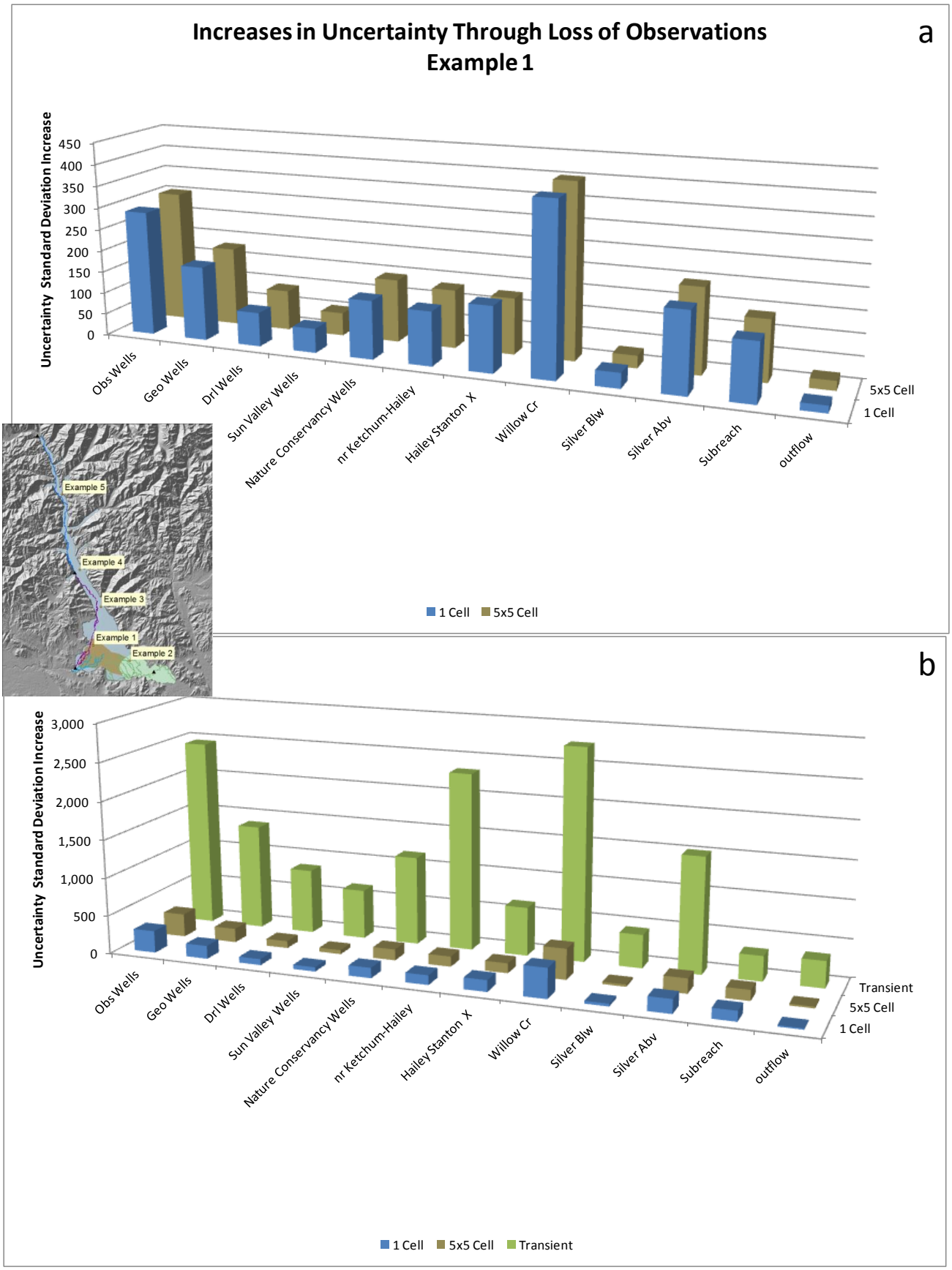


**Figure 3. Contributions to predictive uncertainty variance for Example 1.**

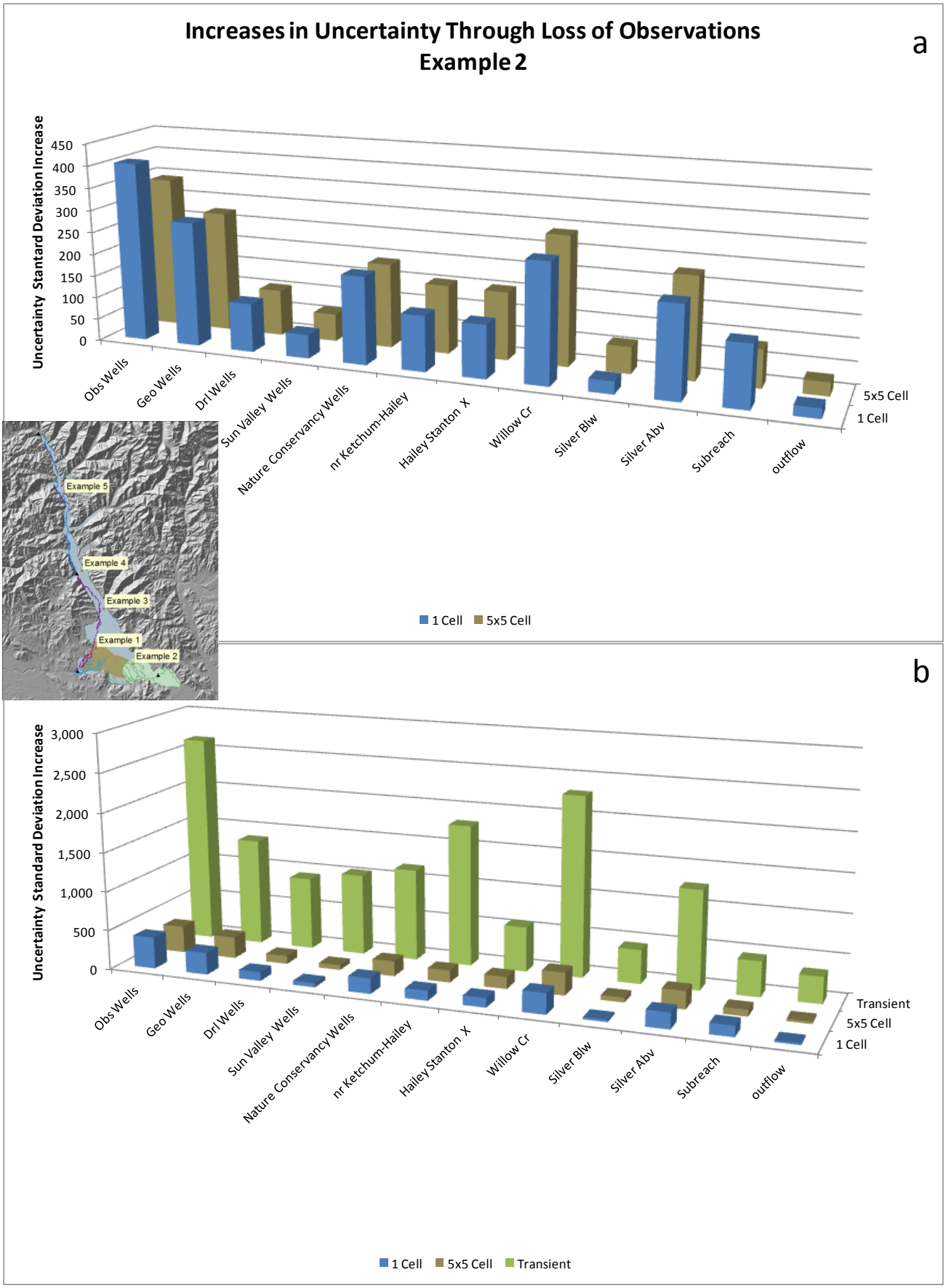


**Figure 4. Contributions to predictive uncertainty variance for Example 2.**

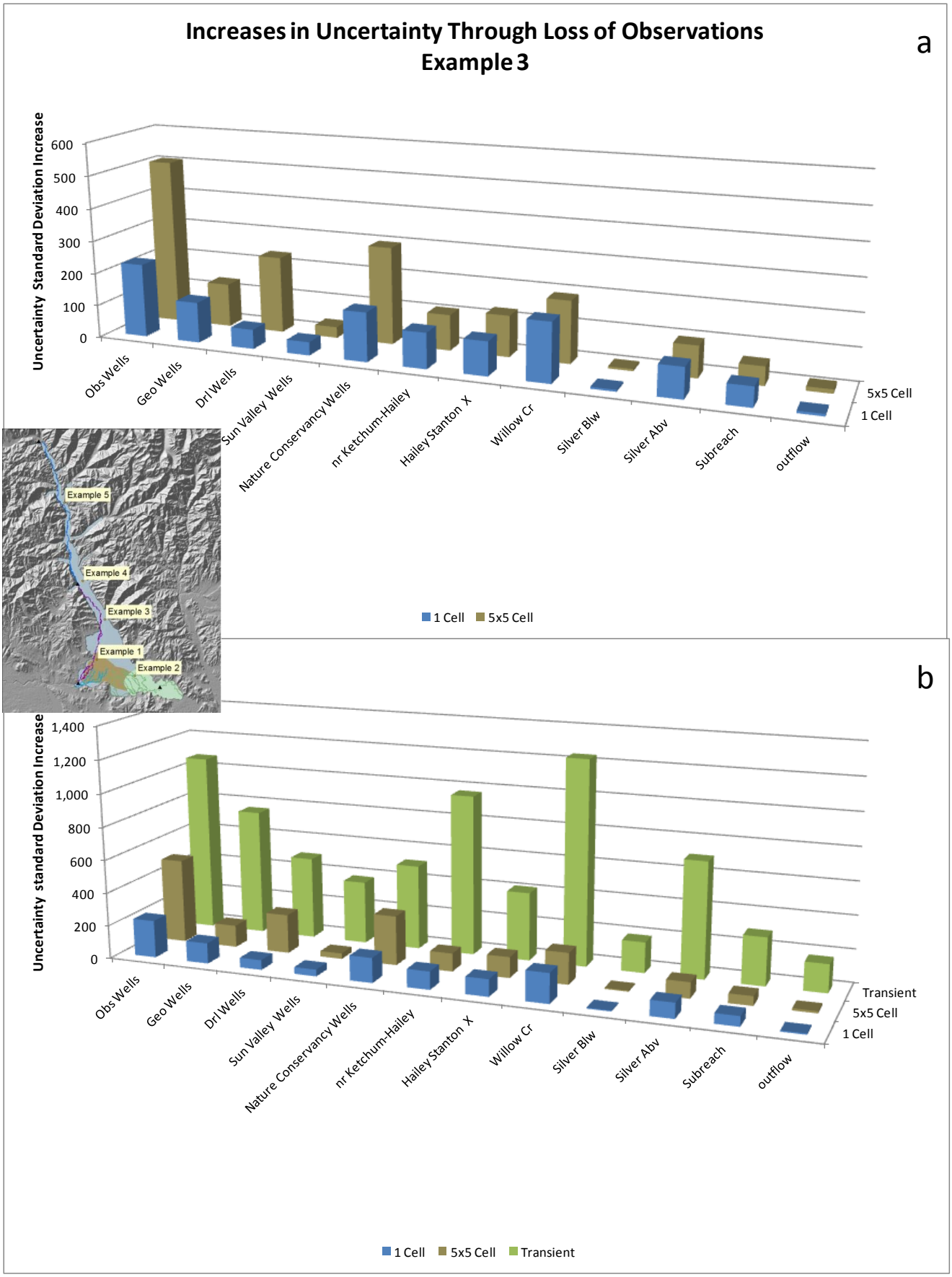


**Figure 5. Contributions to predictive uncertainty variance for Example 3.**

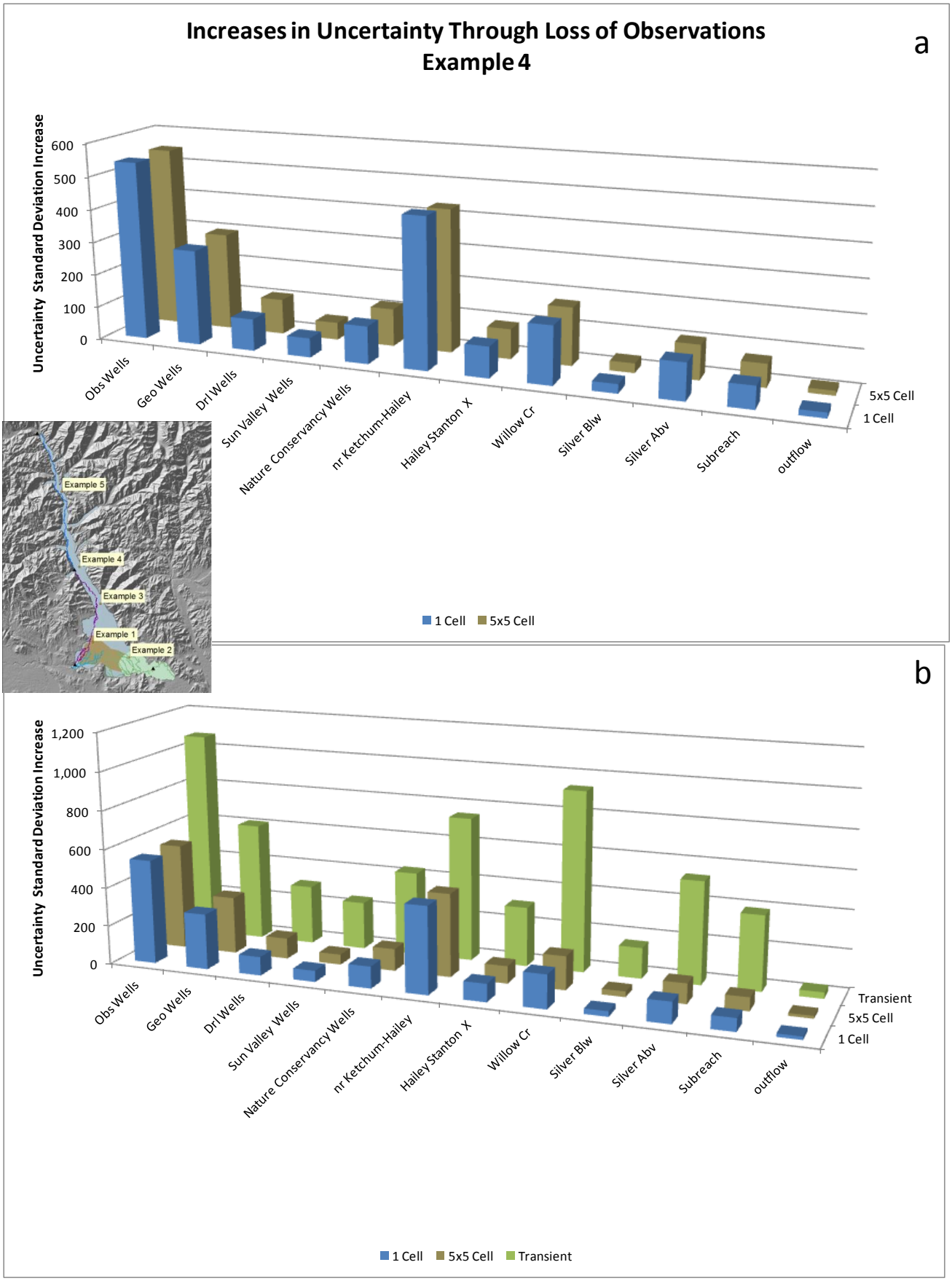


**Figure 6. Contributions to predictive uncertainty variance for Example 4.**

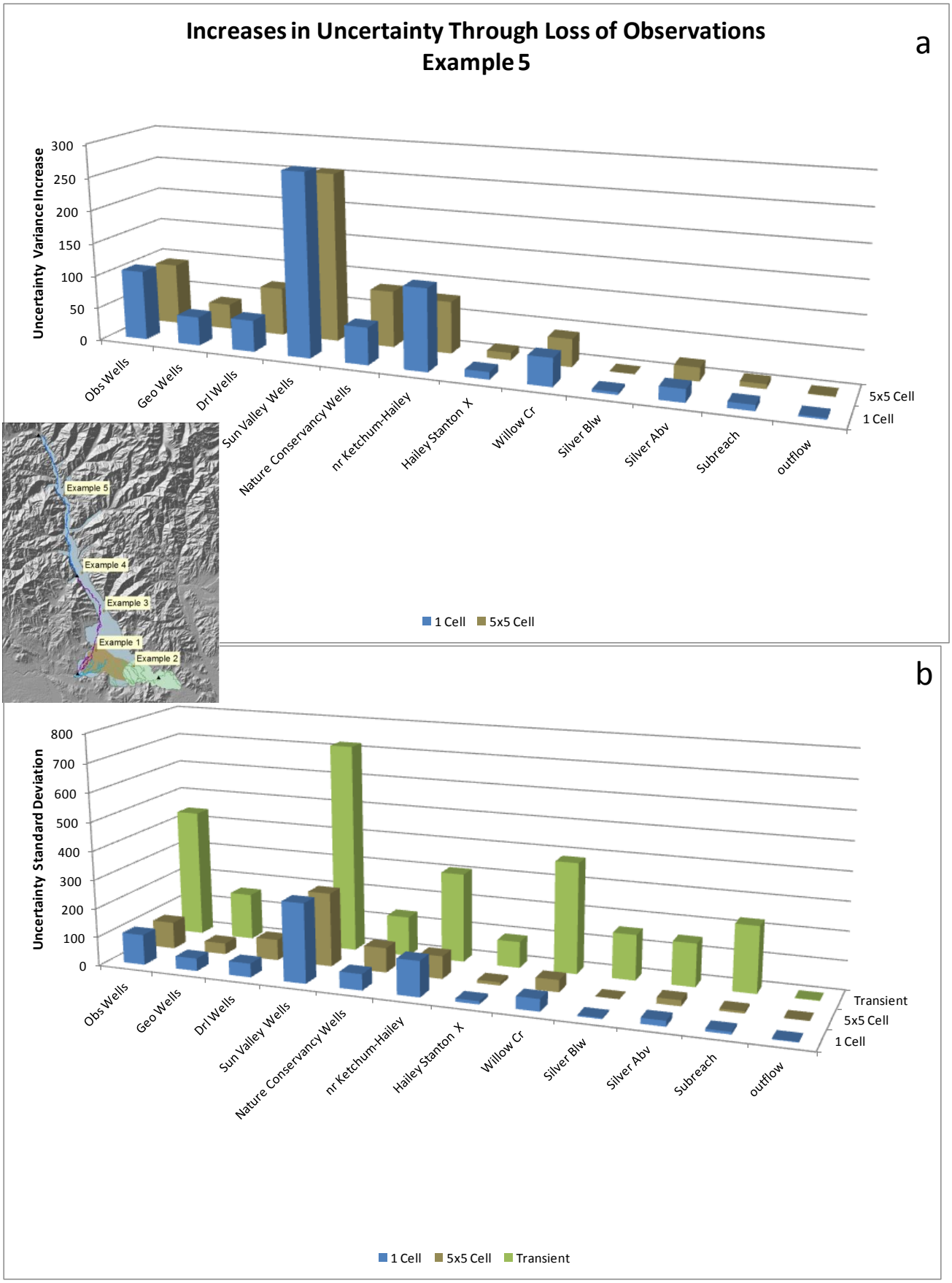


**Figure 7. Contributions to predictive uncertainty variance for Example 5.**