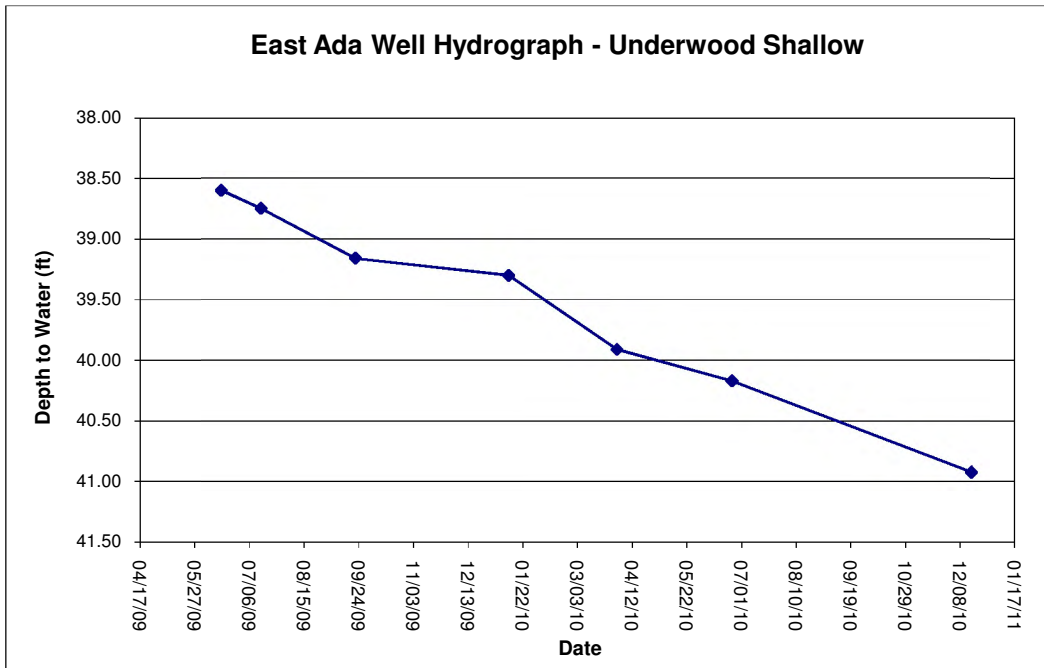
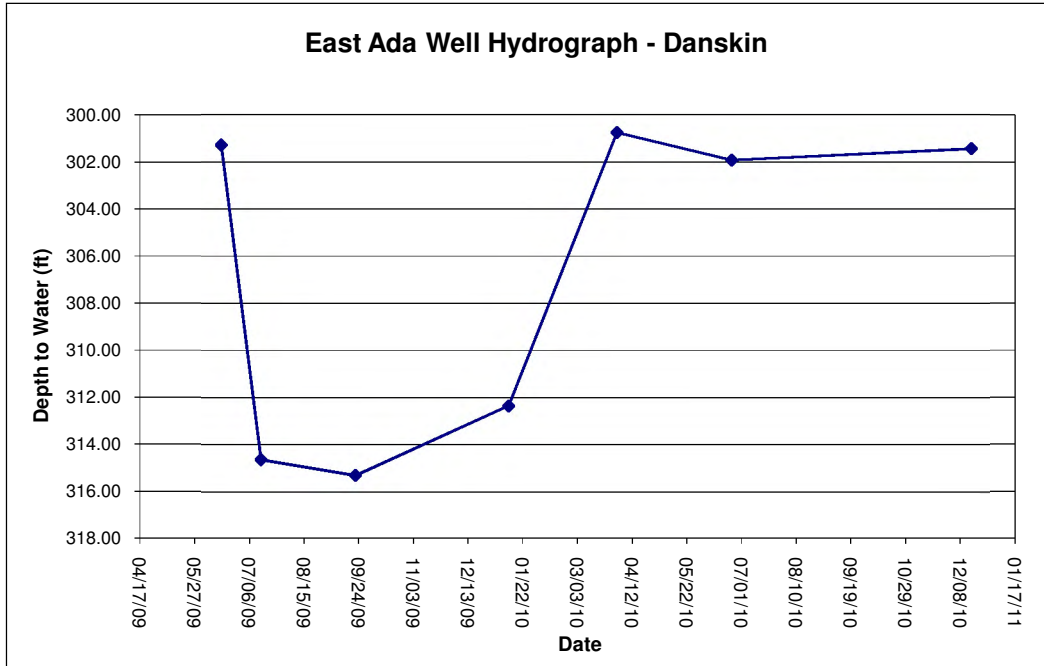
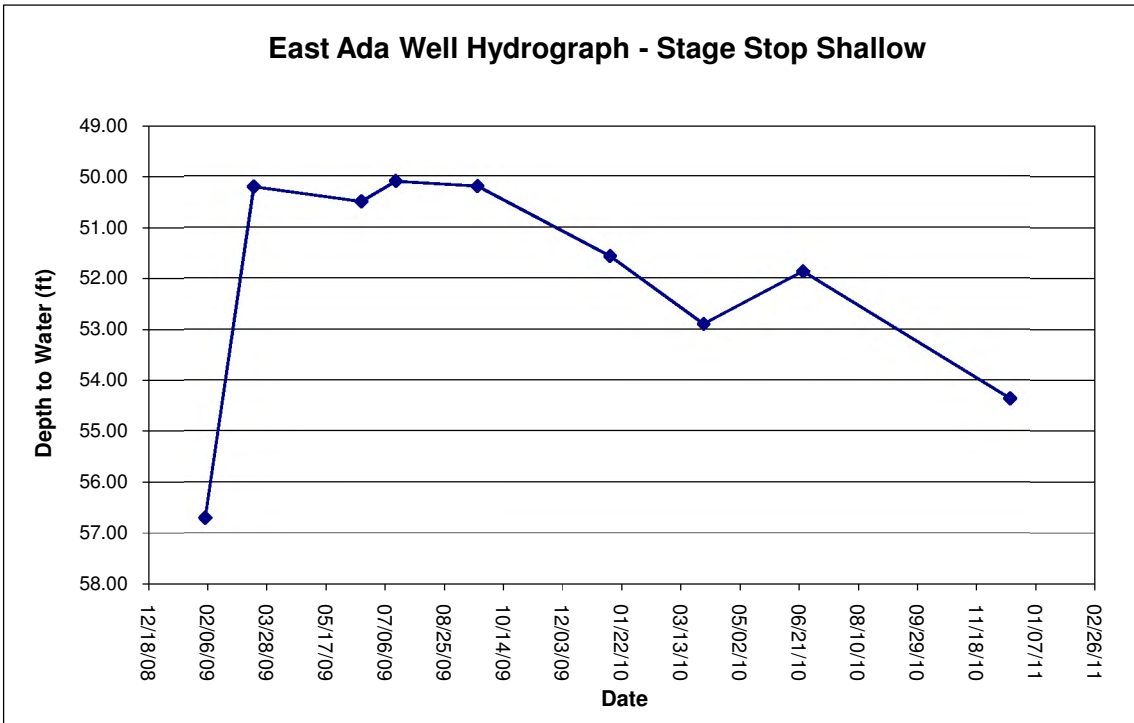
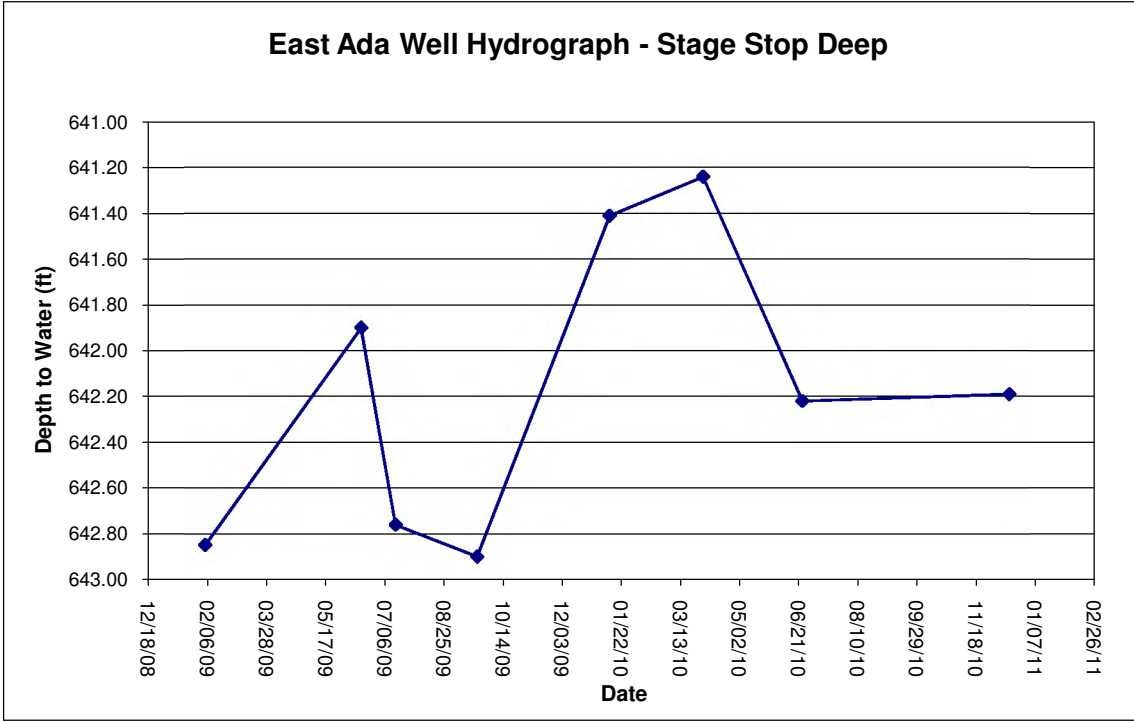
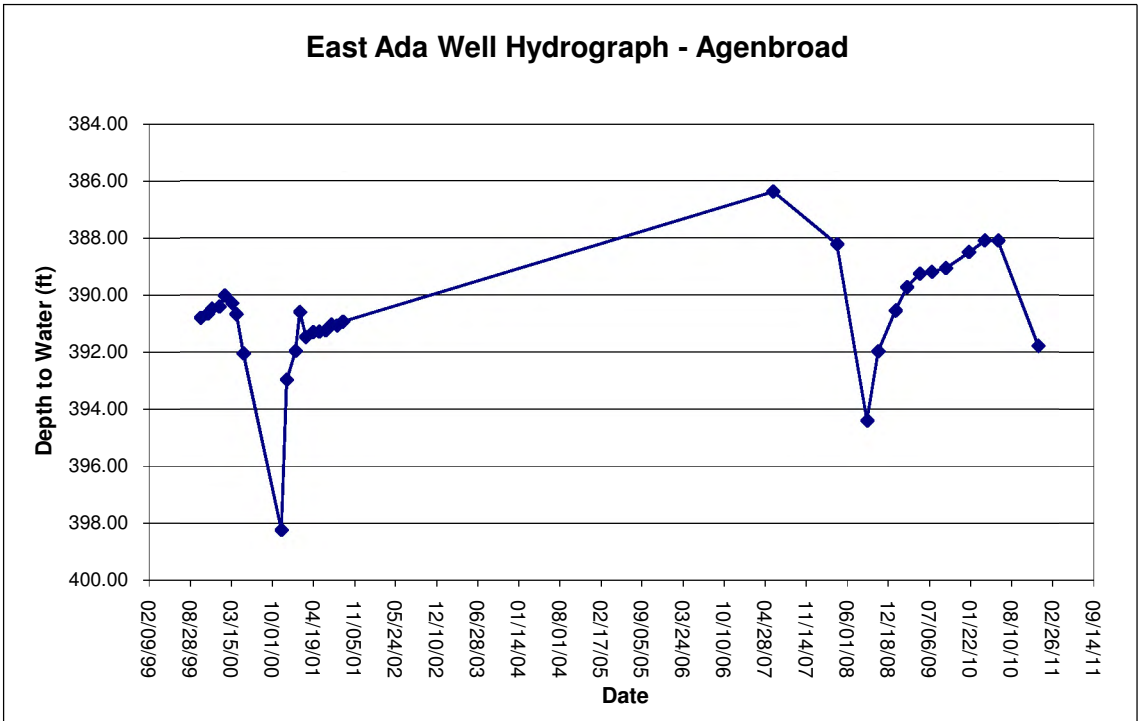
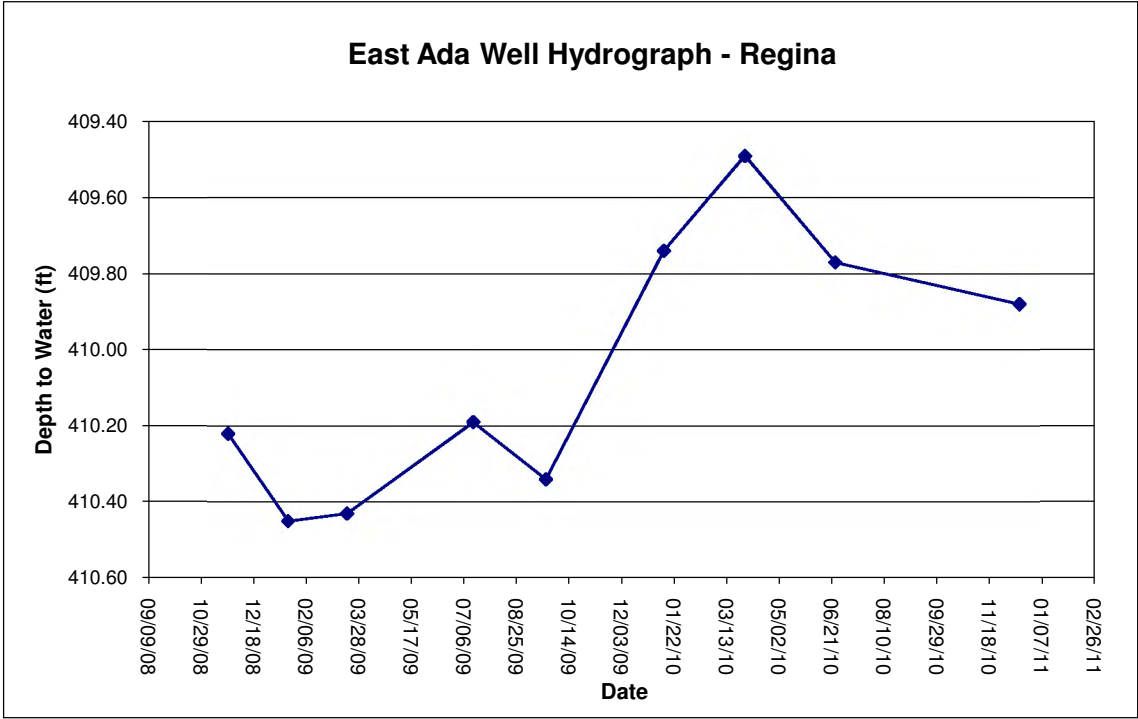


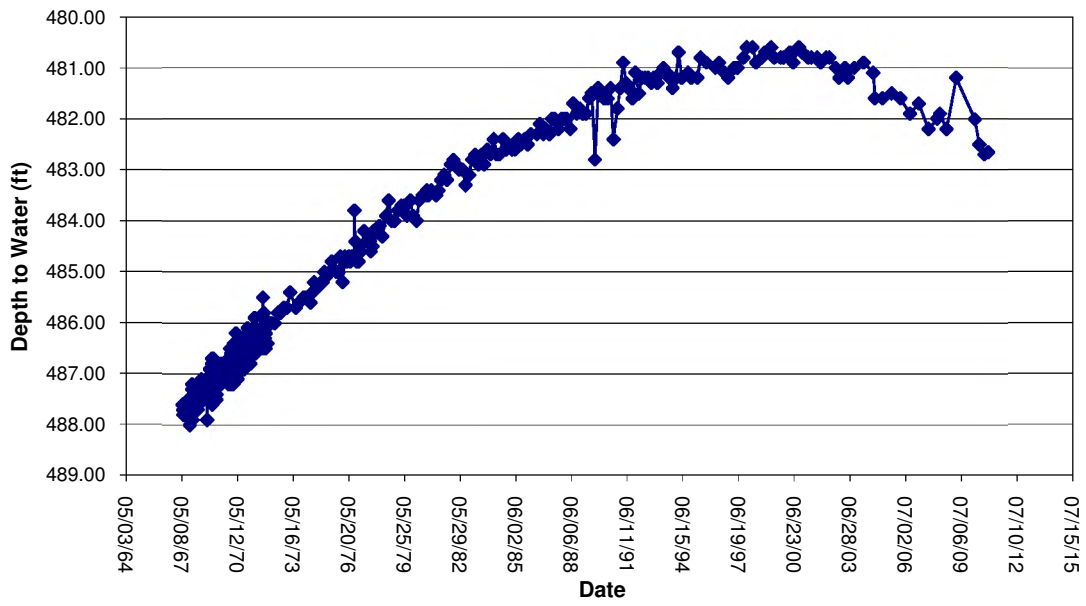
Idaho Department of Water Resources
East Ada County Hydrologic Project
Well Hydrographs (Hand-Measurements Only)



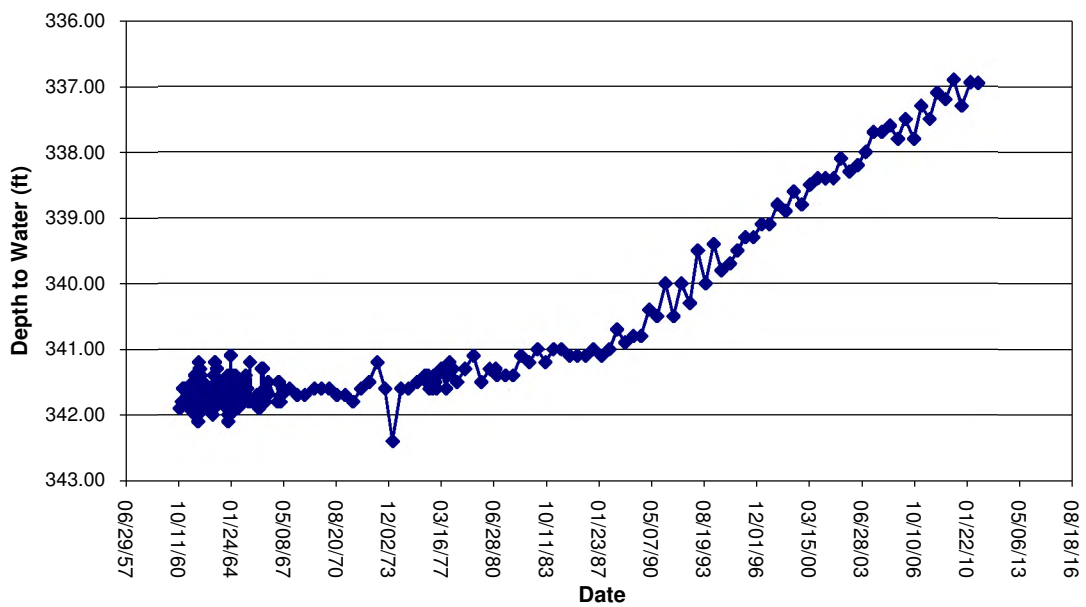




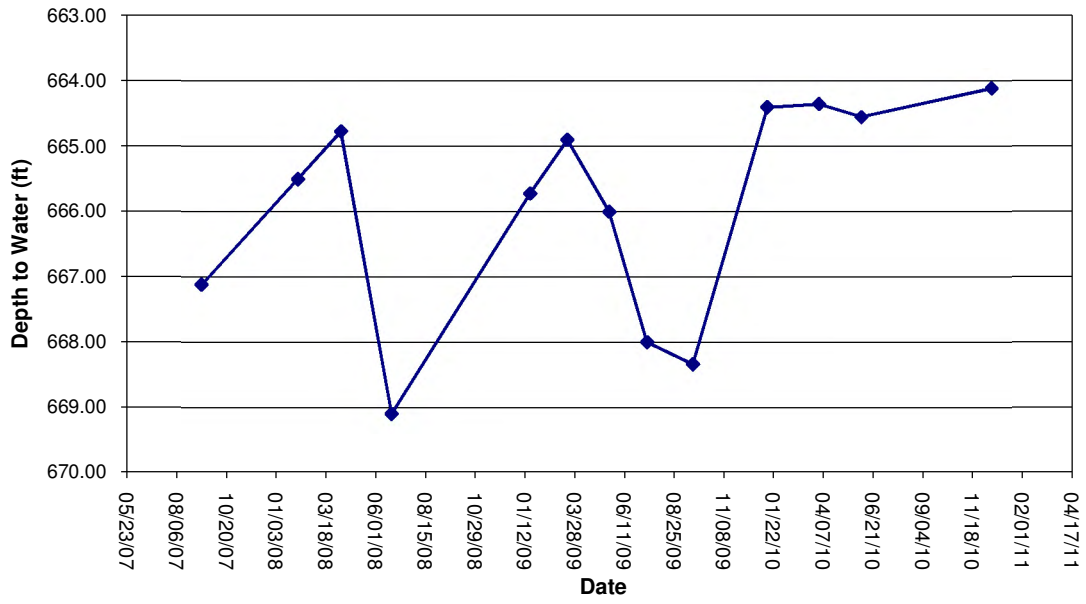
East Ada Well Hydrograph - USGS-1



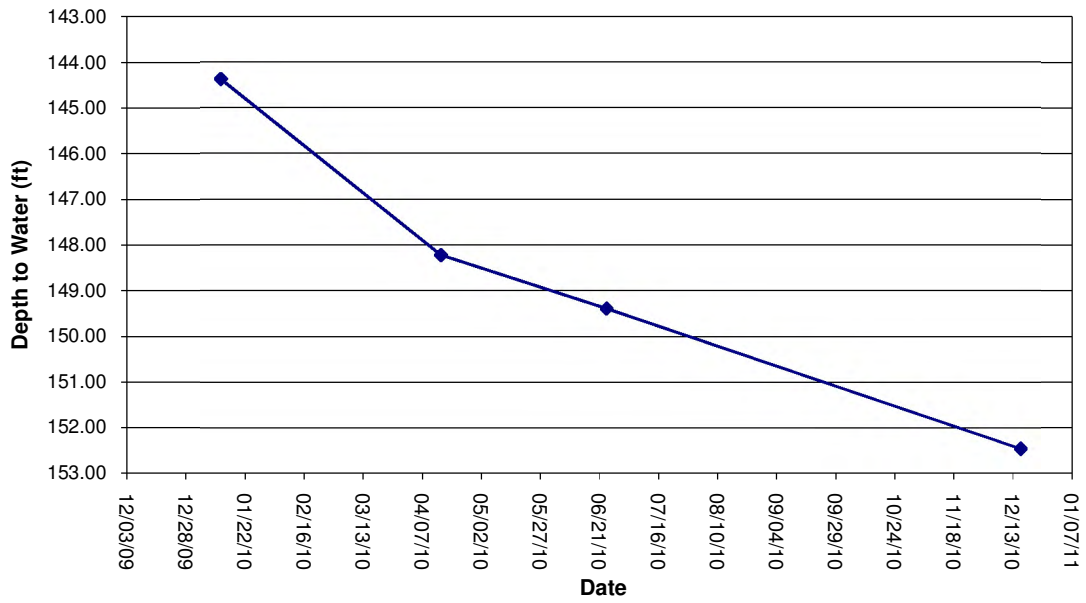
East Ada Well Hydrograph - USGS-2

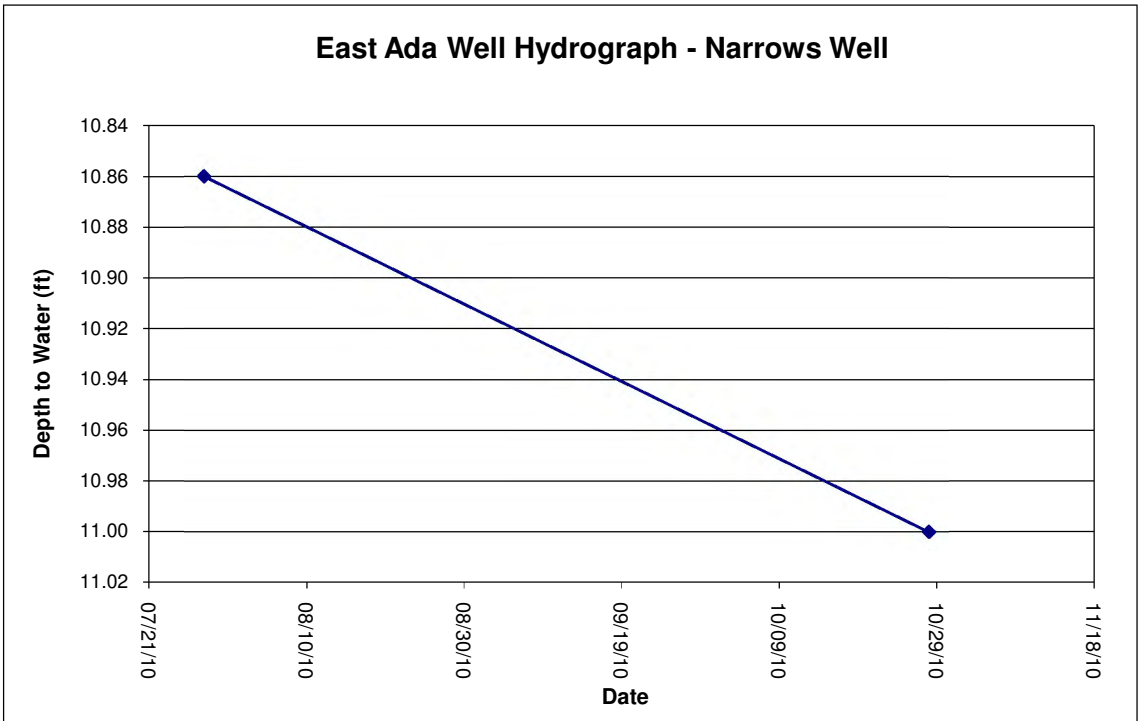
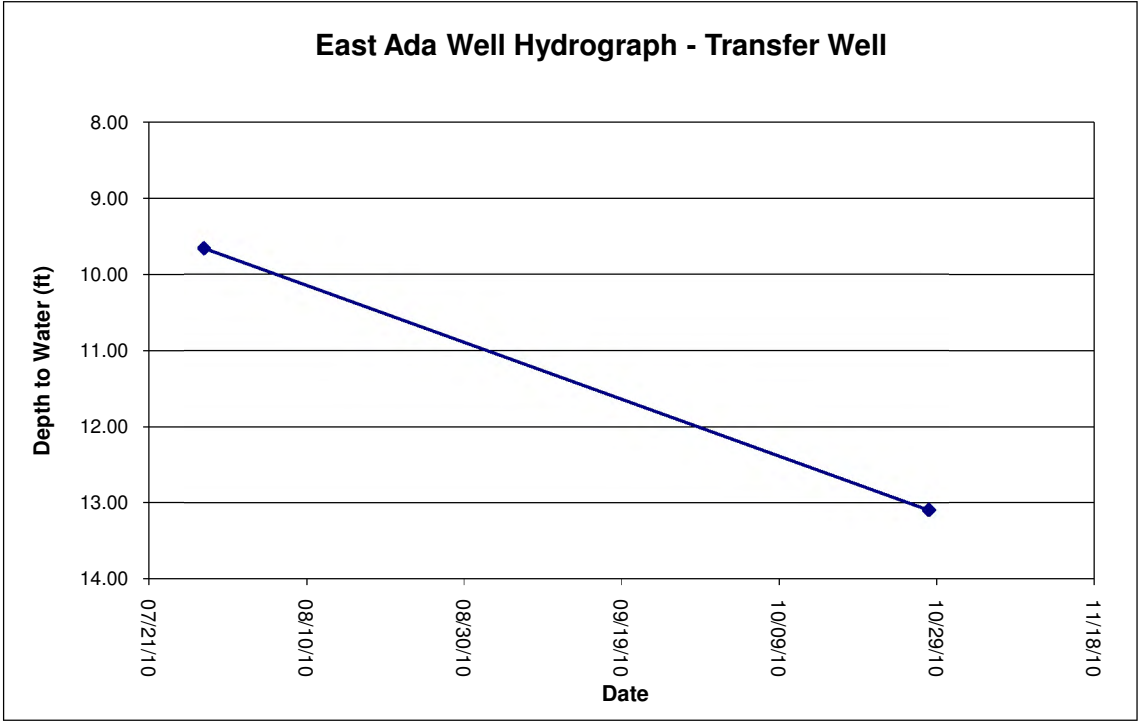


East Ada Well Hydrograph - Rest Stop

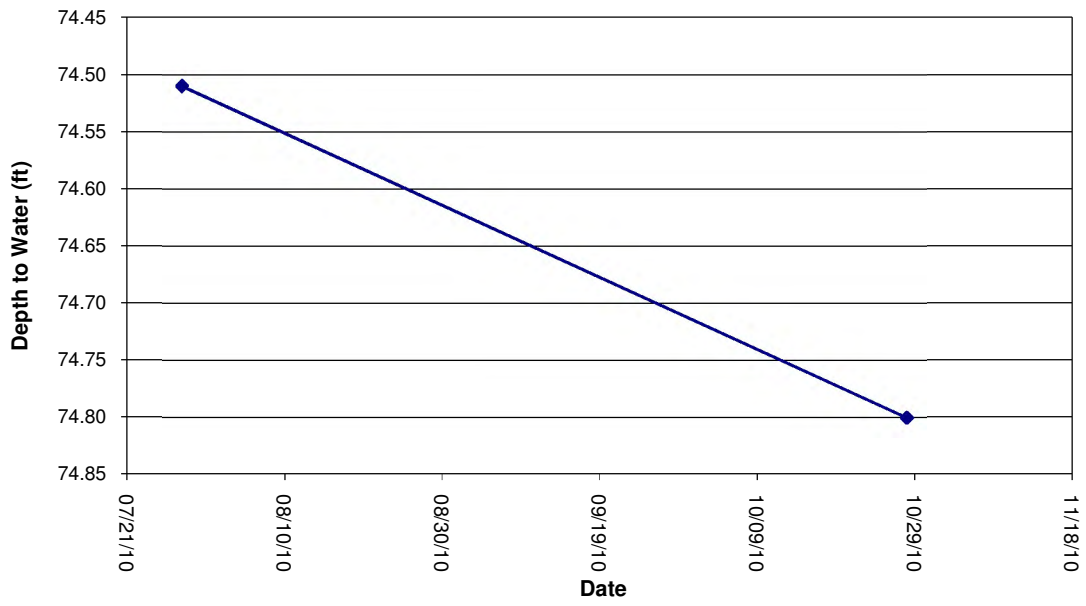


East Ada Well Hydrograph - ICR Shallow

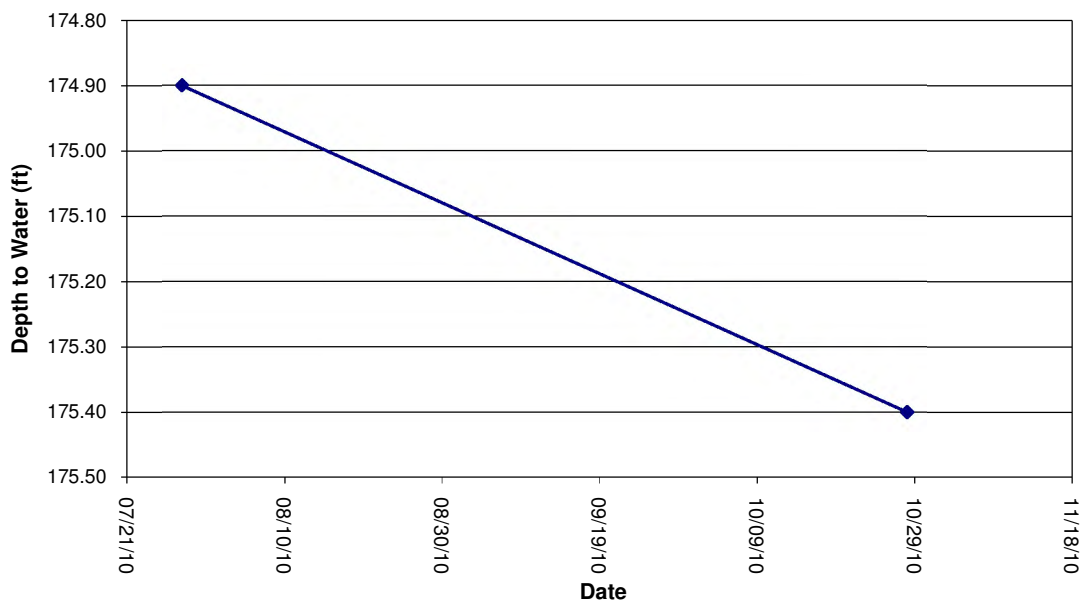




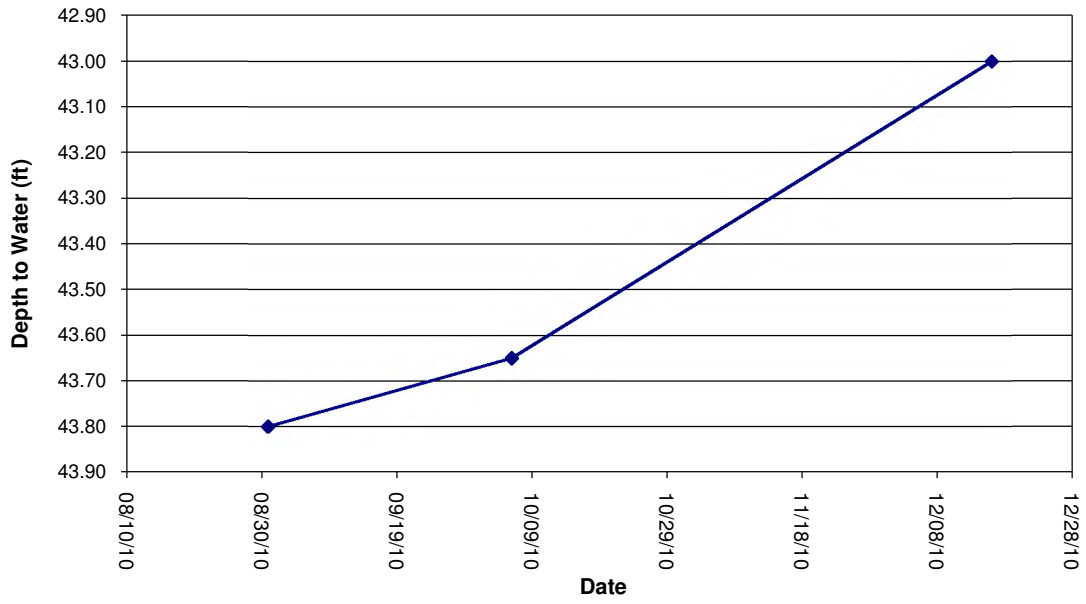
East Ada Well Hydrograph - Mayfield Bridge



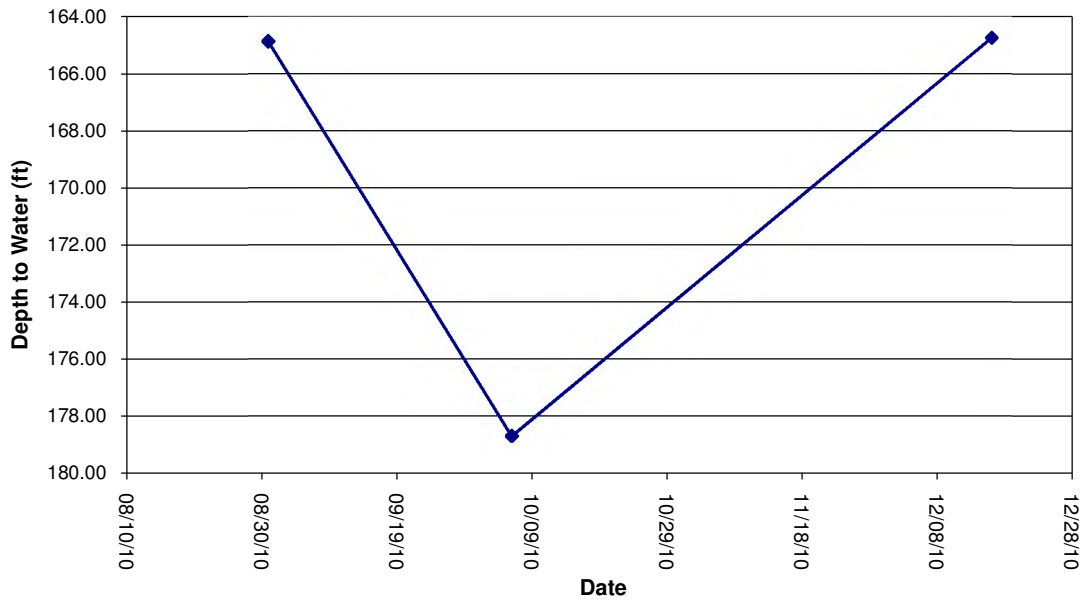
East Ada Well Hydrograph - Deep Irrigation



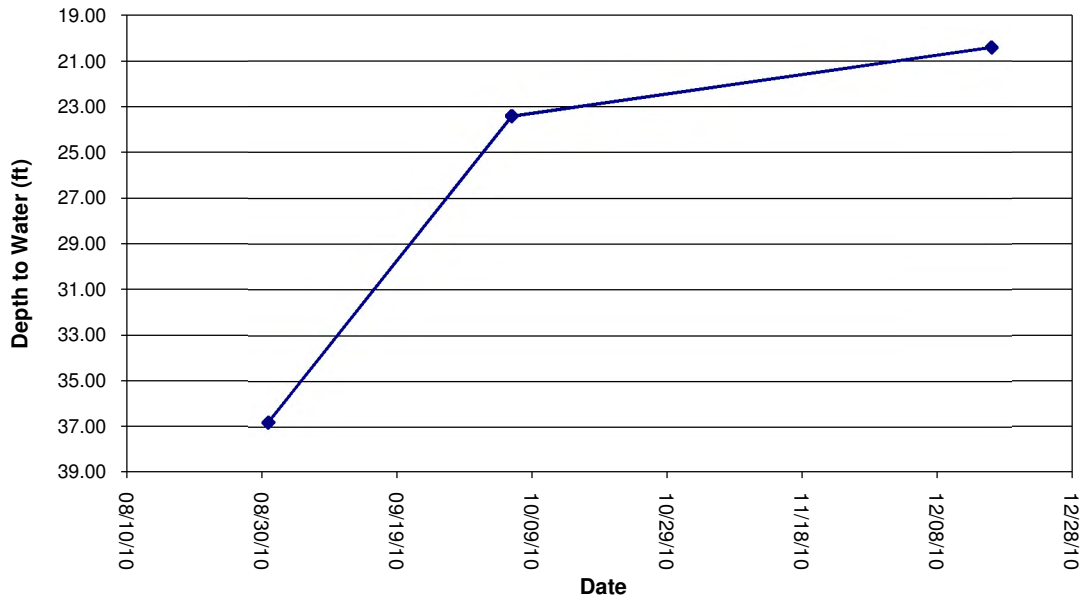
East Ada Well Hydrograph - Lord House



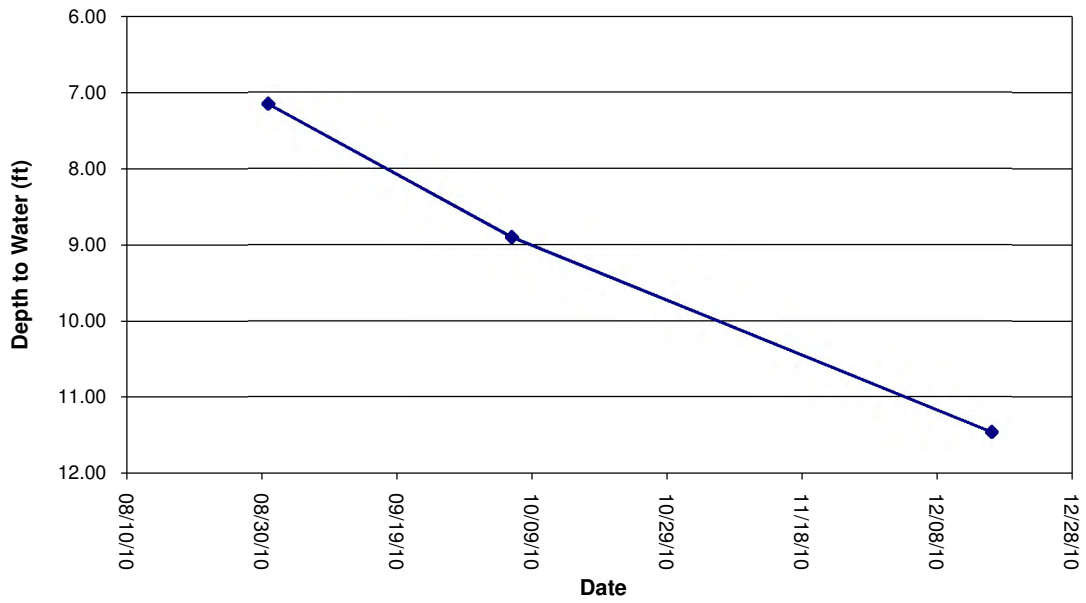
East Ada Well Hydrograph - Alzola 1



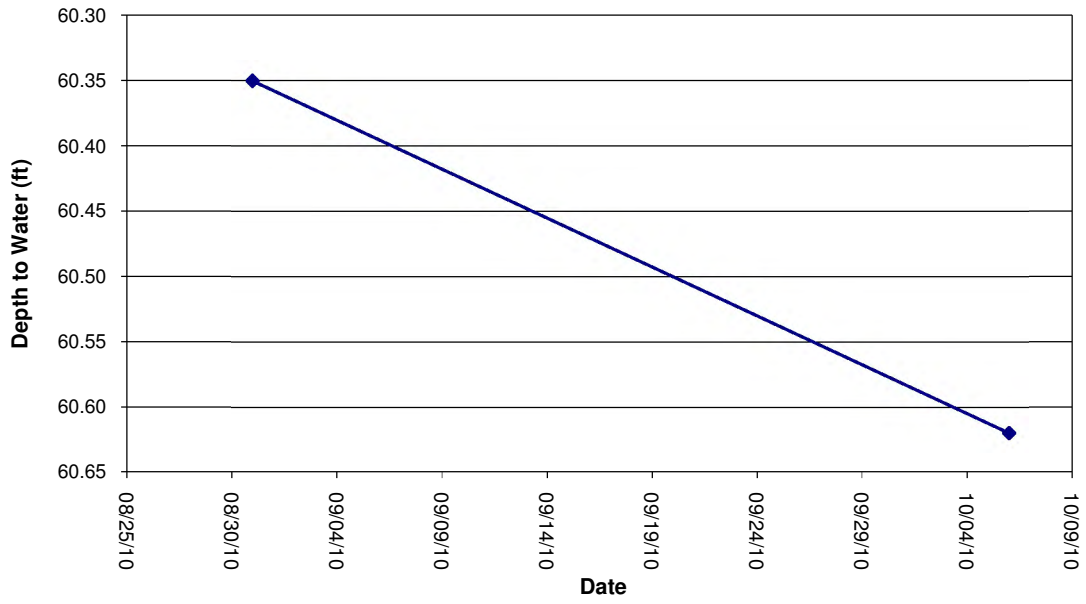
East Ada Well Hydrograph - Alzola 2



East Ada Well Hydrograph - Koprčina



East Ada Well Hydrograph - Lord Field



East Ada Well Hydrograph - Neilson

