


IN THE DISTRICT COURT OF THE FIFTH JUDICIAL DISTRICT OF THE
STATE OF IDAHO, IN AND FOR THE COUNTY OF TWIN FALLS

2ND AMENDED

In Re SRBA)
) AMENDED PARTIAL DECREE PURSUANT TO
) I.R.C.P. 54(b) FOR
Case No. 39576)
) Water Right 36-02013



NAME & ADDRESS: STATE OF IDAHO
TRUSTEE
STATEHOUSE
PO BOX 83720
BOISE ID 83720

SOURCE: Thousand Springs Tributary: Snake River
Snow Bank Spring Tributary: Snake River

QUANTITY: 600.00 CFS

PRIORITY DATE: 11-20-1912

POINT OF DIVERSION: T08S R14E S08 SWNWSE Within Gooding County
NESWSE
NWSWSE
SESWSE

PURPOSE AND PERIOD OF USE:	PURPOSE OF USE	PERIOD OF USE	QUANTITY
	POWER	01-01 TO 12-31	600.00 CFS

PLACE OF USE: POWER Within Gooding County
T08S R14E S08 Lot 3 (NESW)

OTHER PROVISIONS NECESSARY FOR DEFINITION OR ADMINISTRATION OF THIS WATER RIGHT:

1. Legal title to this water right is held in trust by the State of Idaho, by and through the Governor, for the benefit of Idaho Power Company as the user of the water for power purposes and for the benefit of the people of the State of Idaho. In addition to the subordination to the water rights defined in paragraph nos. 4 and 5 below, this water right shall be subject to subordination to and depletion by any other water right acquired pursuant to applicable state law, unless such other water right is unlawfully exercised or depletes or will deplete the average daily flow of the Snake River below 3900 CFS from April 1 to October 31 or below 5600 CFS from November 1 to March 31 as measured at the "Murphy Gaging Station" described below in paragraph no. 2. Average daily flow, as used herein, shall be based upon actual flow conditions; thus, any fluctuations resulting from the operation of Idaho Power Company facilities shall not be considered in the calculation of such flows. Flows of water purchased, leased, owned or otherwise acquired by Idaho Power Company from sources upstream of its power plants, including above Milner Dam, and conveyed to and past its plants below Milner Dam shall be considered fluctuations resulting from the operation of Idaho Power Company facilities. Fluctuations resulting from Idaho Power's operations are the sole exclusion to the rule that all flows actually present at the Murphy Gaging Station constitute actual flow conditions. Flows of water purchased, leased, owned or otherwise acquired by other entities are not considered fluctuations.

2. The "Murphy Gaging Station" (U.S. Geological Survey gage no. 13172500) is located on the right bank of the Snake River at river mile 456.8, approximately 8.5 miles east-northeast of Murphy, Idaho and 0.9 miles downstream from the Swan Falls power plant at latitude 43° 15' 17.33" N, longitude 116° 23' 26.30" W, North American Datum of 1983, in the NW ¼ of the NW ¼ of section 18, T.2S., R.1E., Boise Meridian, Hydrologic Unit 17050103.

3. Idaho Power Company, as user of the water for power purposes and a beneficiary of the trust referenced above, is entitled to use the water available at the facility identified herein to the extent of its actual beneficial use but not to exceed the "QUANTITY" set forth above, and to protect its rights to such use of the water as provided by state law against depletions or claims not in accordance with state law.


4. This water right is subordinate to the lawful exercise of water rights of those persons dismissed from Idaho Power Co. v. State of Idaho, Case No. 81375 (Fourth Judicial Dist. Feb. 16, 1990). (A list of the original dismissed water right holders is made part of the record in SRBA Consolidated Subcase No. 00-92023. The list does not reflect subsequent changes to the original water rights resulting from transfers, splits and renumbering.)

5. This water right is subordinate to all water rights diverting water from the Snake River and surface and groundwater sources tributary to the Snake River, with a priority date senior to October 25, 1984, unless otherwise indicated on the face of individual water rights.

6. For the purposes of the determination and administration of this water right, no portion of the waters of the Snake River or surface or ground water tributary to the Snake River upstream from Milner Dam shall be considered. This water right may not be administered or enforced against any diversions or uses of the waters identified in this paragraph.

7. This partial decree is consistent with the Swan Falls Agreement dated October 25, 1984, the Contract to Implement Chapter 259, Sess. Laws, 1983 dated October 25, 1984 and the Consent Judgments entered in Ada County Civil Cases Nos. 62237 (Mar. 9, 1990) and 81375 (Feb. 16, 1990). The Swan Falls Agreement dated October 25, 1984, shall not be merged into nor integrated with this partial decree, but shall remain in full force and effect independent of this partial decree.


8. This partial decree is subject to such general provisions necessary for the definition of the water rights or for the efficient administration of the water rights as may be ultimately determined by the court at a point in time no later than the entry of a final unified decree. I.C. Section 42-1416(6).



ERIC J. WILDMAN
Presiding Judge
Snake River Basin Adjudication

RULE 54(b) CERTIFICATE

With respect to the issues determined by the above judgment or order, it is hereby CERTIFIED, in accordance with Rule 54(b), I.R.C.P., that the court has determined that that there is no just reason for delay of the entry of a final judgment and that the court has and does hereby direct that the above judgment or order shall be a final judgment upon which execution may issue and an appeal may be taken as provided by the Idaho Appellate Rules.



ERIC J. WILDMAN
Presiding Judge
Snake River Basin Adjudication