

**BEFORE THE DEPARTMENT OF WATER RESOURCES
OF THE STATE OF IDAHO**

**IN THE MATTER OF APPLICATION FOR
TRANSFER NO. 79778 IN THE NAME OF
CITY OF MERIDIAN**

**ORDER ADDRESSING
EXCEPTIONS AND AMENDING
TRANSFER APPROVAL**

PROCEDURAL HISTORY

On March 17, 2016, the Idaho Department of Water Resources (“Department”) issued a preliminary order approving Transfer No. 79778 (“Transfer”) authorizing the City of Meridian (“Meridian”) to divert ground water for municipal purposes from twenty-seven wells under each of their twenty-six water rights. The Transfer included the following condition of approval:

To the extent necessary for administration between points of diversion for ground water, and between points of diversion for ground water and hydraulically connected surface sources, this right retains its original priority for well locations authorized under this right as identified in the [decree or license] dated [decree or license date].

This condition is hereafter referred to as the “administration condition.” The Transfer included an additional condition of approval:

The right holder shall not provide water diverted under this right for the irrigation of land having appurtenant surface water rights as a primary source of irrigation water except when the surface water rights are not available for use or where the use of surface water was replaced by the use of water diverted in connection with this right before the approval of Transfer 79778. This condition applies to all land with appurtenant surface water rights, including land converted from irrigated agricultural use to other land uses but still requiring water to irrigate lawns and landscaping.

This condition is hereafter referred to as the “surface water first condition.”

On April 1, 2016, Meridian filed a petition for reconsideration of the order. After communication between Meridian and the Department to clarify the administration condition and the surface water first condition, the Department issued an order denying the petition for reconsideration on April 22, 2016.

On May 5, 2016, Meridian filed its *Exceptions to Order Denying Petition for Reconsideration* (“Exceptions”).

EXCEPTIONS TO PRELIMINARY ORDER

Meridian takes exception with the administration condition and the surface water first condition. Meridian argues the administration condition “is vague and confusing and may result in unintended and negative impacts to the City.” *Exceptions* at 1. Meridian also argues:

[T]he [transfer approval] failed to recognize the potential consequences of [the surface water first condition] regarding the use of surface water for irrigation purposes prior to the use of water under any of the rights subject to transfer that was added to the rights even though it was not present in the conditions prior to approval of the transfer.

Id.

Administration Condition

Meridian argues that the administration condition is “vague and confusing” and that “[i]t is unknown exactly what is meant by the word ‘administration.’” *Exceptions* at 3. Meridian suggests that in a basin wide administration action by the Department, the administration condition “requires that the City’s water rights be limited to only one single diversion point for the majority of its water rights,” *Exceptions* at 4-5. In another example, Meridian suggests that “under the administration condition, a junior priority water right holder can insist that the water right be limited to its original point of diversion... .” *Exceptions* at 6.

The Transfer authorizes Meridian to use its city wells as alternate points of diversion for each of its municipal water rights. The effect of the Transfer is that Meridian can divert its most senior rights from any of its wells. This raises the potential for injury to other water rights existing prior to the Transfer, either due to local interference between wells or due to a geographically limited¹ delivery call. The administration condition was applied to each right in the Transfer to identify well locations associated with the priority date under each right in the event administration of rights becomes necessary.

The language in the administration condition is substantially similar to language used by the Department in an alternate point of diversion condition which was upheld by the Idaho Supreme Court in *City of Pocatello v. Idaho*, 152 Idaho 830 (2012). In that case, the Court agreed with the Department that the condition was necessary to assist in the administration of water rights and to avoid injury to other water rights. *Id.* at 835. The Court recognized that the key consideration is injury to the priority of the water rights. As the Court recognized, “Priority in time is an essential part of western water law and to diminish one’s priority works an undeniable injury to that water right holder.” *City of Pocatello*, 152 Idaho at 835.

¹ The condition helps ensure that a municipality cannot circumvent the curtailment of ground water diversions within a defined geographic area by bringing in water rights from outside the curtailment area to protect junior priority wells within the curtailment area.

From the Department's perspective, there is no substantive difference between the language in the administrative condition and the language in the condition upheld by the Idaho Supreme Court in *City of Pocatello*. Meridian seems to believe otherwise, however. To remove any question regarding the language, the Director will modify the administration condition. Those water rights decreed in the SRBA with an alternate point of diversion condition (for example, water right no. 63-08332) will retain the decreed condition. A condition similar to the SRBA decreed alternate point of diversion condition will be added to those water rights which previously did not include an alternate point of diversion condition if the location information is available to the Department.

The administration condition does not identify which points of diversion are alternate points of diversion, which is pertinent information for a transfer with regard to potential injury claims by other water rights. The Department will also include the following condition for each right in the Transfer as follows:

Transfer _____ authorizes additional Well No(s) _____ located in T_____, R_____, S_____, _____, _____ as a point(s) of diversion under this right as of the date of approval.

In a basin wide curtailment action by the Department encompassing all the points of diversion in the entire Meridian system, the alternate point of diversion conditions would have no impact on Meridian because the city would only be required to curtail its junior water rights, but would retain flexibility to use its remaining senior water rights at alternate locations. *See* Brief for Respondent at 9, fn. 2, *City of Pocatello v. State of Idaho*, (S.Ct. Doc. No. 37723-2010).² In a limited curtailment action by the Department that does not encompass all the points of diversion in the Meridian system, the alternate point of diversion conditions only serve to identify the original locations for points of diversion associated with the priority date under each right to ensure that Meridian does not attempt to avoid curtailment of its junior priority water rights by moving them outside the curtailment area and moving its senior water rights into the curtailment area to undermine the curtailment. *See id.*

With regards to well-to-well interference issues, the alternate point of diversion conditions ensure that if, at some time in the future, a well owner holding a water right bearing a priority date senior to the date of alternate points of diversion for the Meridian well, alleges injury from pumping water from the Meridian well, and Meridian's increased pumping under a water right not originally diverted from the well is shown to be the reason for the interference, Meridian will be required to reduce pumping to not cause interference. *See Supplemental Director's Report Regarding City of Pocatello's Basin 29 State-Based Water Rights* in SRBA subcase 29-271 *et al* (April 17, 2006), at 14. Meridian cannot pump water from alternate points of diversion to the detriment of other existing well owners. But this condition does not mean "the City will never be able to assert the priority dates of its water rights at the new points of diversion approved under the transfer against any other water right" as suggested by Meridian. *Exceptions* at 6.

² Available on Westlaw at 2011 WL 3512891.

Surface Water First Condition

Meridian suggests the Director lacks the authority to impose the Surface Water First condition on water rights on which the condition was not imposed prior to the approval of the Transfer. *Exceptions* at 8. Meridian argues “the ‘Surface Water First’ condition constitutes the impermissible restriction of a valid property right, and should be removed from those rights where it was not present prior to approval of Transfer no. 79778.” *Id.* at 9.

Idaho Code § 42-222 requires that the Department “examine all the evidence and available information and shall approve the change in whole, or in part, or upon conditions, provided...the change does not constitute an enlargement in use of the original right, [and] the change is consistent with the conservation of water resources within the state of Idaho... .” Idaho Code § 42-222(1). Prior to the Transfer approval, six of the city’s 26 water rights involved in the Transfer included a condition requiring the use of available surface water to be used prior to the diversion of ground water. The condition helps conserve Idaho’s ground water (which is a limited resource in certain areas and which is generally a higher quality water source) by requiring that surface water be used first when available for irrigation use.³ The Transfer authorizes Meridian to use its city wells as alternate points of diversion for each of its 26 water rights. The effect of the Transfer is that Meridian can more easily divert ground water at any location under any of its water rights. This raises the potential for Meridian to circumvent the requirement to use surface water first on lands historically irrigated under the six water rights with the condition because Meridian could assert that the water is diverted under a right without the Surface Water First condition. It also raises the potential to enlarge the use of ground water under Meridian’s rights in lieu of available surface water because Meridian could use ground water in situations where it had been restricted to using surface water in the past. The Surface Water First condition is necessary to ensure that approval of the Transfer will not be inconsistent with the conservation of water resources within the State and will not enlarge the water rights being transferred. The Department is not limited in its use of conditions to those that existed under each right prior to the Transfer so long as conditions are added to ensure statutory criteria for a transfer can be met. The Surface Water First condition is necessary to ensure that the statutory criteria of Idaho Code 42-222 are met.

Meridian argues that “imposition of the ‘Surface Water First’ condition may prevent the City from flexibly using its water rights to ensure compliance under future water quality regulations.” *Exceptions* at 8. Meridian desires to use lower quality water from certain wells for irrigation use to ensure higher quality water is available for culinary purposes. Additionally, Meridian desires to maintain natural ground water pressure gradients in the aquifer by continuing to pump the lower quality water for irrigation to reduce migration of the lower quality water into other areas. *Exceptions* at 8-9. The Director disagrees that the surface water first condition reduces flexibility. The condition does not restrict which wells or ground water rights can be used for irrigation, it only ensures that the status quo is maintained regarding use of surface


³ The strong public policy in favor of the use of surface water first when both ground water and surface water sources are available is also reflected in Idaho’s land use code. Idaho Code § 67-6537 provides, in relevant part, that “[a]ll applicants proposing to make land use changes shall be required to use surface water, where reasonably available, as the primary water source for irrigation.” Idaho Code § 67-6537(1).

water on lands where surface water is available and has been historically used. The surface water first condition includes an exception where the use of surface water was replaced by the use of ground water diverted in connection with each right before the approval of the Transfer.

ORDER

IT IS HEREBY ORDERED that Transfer No. 79778 is APPROVED with amended conditions as shown in the accompanying approval document.

Dated this 4th day of October, 2016.

A handwritten signature in black ink, reading "Gary Spackman", is written over a horizontal line.

GARY SPACKMAN
Director


CERTIFICATE OF SERVICE

I HEREBY CERTIFY that on this 4th day of October 2016, a true and correct copy of the document described below was served by placing a copy of the same with the United States Postal Service, postage prepaid and properly addressed, to the following:

Document Served: Order Addressing Exceptions and Amending Transfer Approval and Explanatory information to accompany a Final Order

CITY OF MERIDIAN
33E BROADWAY AVE
MERIDIAN, ID 83642

CHARLES HONSINGER
HONSINGER LAW PLLC
P O BOX 517
BOISE, ID 83701

A handwritten signature in cursive script, reading "Deborah J. Gibson", written over a horizontal line.

Debbie Gibson
Administrative Assistant

**STATE OF IDAHO
DEPARTMENT OF WATER RESOURCES**

**TRANSFER OF WATER RIGHT
TRANSFER NO. 79778**

This is to certify that: CITY OF MERIDIAN
33 E BROADWAY AVE
MERIDIAN, ID 83642

has requested a change to the water right(s) listed below. This change in water right(s) is authorized pursuant to the provisions of Section 42-222, Idaho Code. A summary of the changes is also listed below. The authorized change for each affected water right, including conditions of approval, is shown on the following pages of this document.

Summary of Water Rights Before the Proposed Changes

<u>Water Right</u>	<u>Origin/Basis</u>	<u>Priority Date</u>	<u>Diversion Rate</u>	<u>Diversion Volume</u>	<u>Acre Limit</u>	<u>Total Acres</u>	<u>Source</u>
63-10105	WR/DECREED	6/29/1983	2.800 cfs	N/A	N/A	N/A	GROUND WATER
63-10840	WR/LICENSE	7/6/1989	1.340 cfs	N/A	N/A	N/A	GROUND WATER
63-11737	WR/LICENSE	3/20/1992	3.000 cfs	N/A	N/A	N/A	GROUND WATER
63-11922	WR/LICENSE	8/20/1992	3.000 cfs	N/A	N/A	N/A	GROUND WATER
63-12039	WR/LICENSE	6/27/1993	3.000 cfs	N/A	N/A	N/A	GROUND WATER
63-12162	WR/LICENSE	12/22/1994	2.000 cfs	N/A	N/A	N/A	GROUND WATER
63-12173	WR/LICENSE	2/14/1995	1.460 cfs	N/A	N/A	N/A	GROUND WATER
63-12181	WR/LICENSE	5/20/1995	4.500 cfs	N/A	N/A	N/A	GROUND WATER
63-12295	WR/LICENSE	11/9/1995	4.500 cfs	N/A	N/A	N/A	GROUND WATER
63-12378	WR/LICENSE	4/23/1997	4.500 cfs	N/A	N/A	N/A	GROUND WATER
63-12416	WR/LICENSE	9/10/1997	4.500 cfs	N/A	N/A	N/A	GROUND WATER
63-12560	WR/LICENSE	1/5/2000	4.500 cfs	N/A	N/A	N/A	GROUND WATER
63-2893	WR/DECREED	2/11/1952	0.780 cfs	N/A	N/A	N/A	GROUND WATER
63-31138	WR/LICENSE	3/20/2001	5.000 cfs	N/A	N/A	N/A	GROUND WATER
63-31281	WR/LICENSE	8/10/2001	5.000 cfs	N/A	N/A	N/A	GROUND WATER
63-31318	WR/LICENSE	8/29/2001	4.460 cfs	N/A	N/A	N/A	GROUND WATER
63-31630	WR/LICENSE	3/11/2003	5.000 cfs	N/A	N/A	N/A	GROUND WATER
63-31677	WR/LICENSE	12/22/2009	5.000 cfs	N/A	N/A	N/A	GROUND WATER
63-3252	WR/DECREED	8/3/1961	1.660 cfs	N/A	N/A	N/A	GROUND WATER
63-32567	WR/DECREED	8/5/1910	1.670 cfs	N/A	N/A	N/A	GROUND WATER
63-32568	WR/DECREED	2/1/1928	0.780 cfs	N/A	N/A	N/A	GROUND WATER
63-7105	WR/DECREED	5/13/1968	0.700 cfs	N/A	N/A	N/A	GROUND WATER
63-7978	WR/DECREED	5/10/1974	1.910 cfs	N/A	N/A	N/A	GROUND WATER
63-8331	WR/DECREED	6/28/1976	1.890 cfs	N/A	N/A	N/A	GROUND WATER
63-8332	WR/DECREED	6/28/1976	2.000 cfs	N/A	N/A	N/A	GROUND WATER
63-9849	WR/DECREED	12/22/1981	1.670 cfs	N/A	N/A	N/A	GROUND WATER

**STATE OF IDAHO
DEPARTMENT OF WATER RESOURCES**

**TRANSFER OF WATER RIGHT
TRANSFER NO. 79778**

Purpose of Transfer (Changes Proposed)

<u>Current Number</u>	<u>Split</u>	<u>POD</u>	<u>POU</u>	<u>Add POD</u>	<u>Period of Use</u>	<u>Nature of Use</u>
63-10105	NO	NO	NO	YES	NO	NO
63-10840	NO	NO	NO	YES	NO	NO
63-11737	NO	NO	NO	YES	NO	NO
63-11922	NO	NO	NO	YES	NO	NO
63-12039	NO	NO	NO	YES	NO	NO
63-12162	NO	NO	NO	YES	NO	NO
63-12173	NO	NO	NO	YES	NO	NO
63-12181	NO	NO	NO	YES	NO	NO
63-12295	NO	NO	NO	YES	NO	NO
63-12378	NO	NO	NO	YES	NO	NO
63-12416	NO	NO	NO	YES	NO	NO
63-12560	NO	NO	NO	YES	NO	NO
63-2893	NO	NO	NO	YES	NO	NO
63-31138	NO	NO	NO	YES	NO	NO
63-31281	NO	NO	NO	YES	NO	NO
63-31318	NO	NO	NO	YES	NO	NO
63-31630	NO	NO	NO	YES	NO	NO
63-31677	NO	NO	NO	YES	NO	NO
63-3252	NO	NO	NO	YES	NO	NO
63-32567	NO	NO	NO	YES	NO	NO
63-32568	NO	NO	NO	YES	NO	NO
63-7105	NO	NO	NO	YES	NO	NO
63-7978	NO	NO	NO	YES	NO	NO
63-8331	NO	NO	NO	YES	NO	NO
63-8332	NO	NO	NO	YES	NO	NO
63-9849	NO	NO	NO	YES	NO	NO

Summary Of Water Rights After the Approved Change

<u>Existing Right</u>	<u>New No. (Changed Portion)</u>	<u>Transfer Rate</u>	<u>Transfer Volume</u>	<u>Acre Limit</u>	<u>Total Acres</u>	<u>New No. (remaining portion)</u>	<u>Remaining Rate</u>	<u>Remaining Volume</u>	<u>Remaining Acre Limit</u>	<u>Remaining Total Acres</u>
63-10105	63-10105	2.800 cfs	N/A	N/A	N/A	N/A	N/A	N/A	N/A	N/A
63-10840	63-10840	1.340 cfs	N/A	N/A	N/A	N/A	N/A	N/A	N/A	N/A
63-11737	63-11737	3.000 cfs	N/A	N/A	N/A	N/A	N/A	N/A	N/A	N/A
63-11922	63-11922	3.000 cfs	N/A	N/A	N/A	N/A	N/A	N/A	N/A	N/A
63-12039	63-12039	3.000 cfs	N/A	N/A	N/A	N/A	N/A	N/A	N/A	N/A
63-12162	63-12162	2.000 cfs	N/A	N/A	N/A	N/A	N/A	N/A	N/A	N/A
63-12173	63-12173	1.460 cfs	N/A	N/A	N/A	N/A	N/A	N/A	N/A	N/A
63-12181	63-12181	4.500 cfs	N/A	N/A	N/A	N/A	N/A	N/A	N/A	N/A
63-12295	63-12295	4.500 cfs	N/A	N/A	N/A	N/A	N/A	N/A	N/A	N/A
63-12378	63-12378	4.500 cfs	N/A	N/A	N/A	N/A	N/A	N/A	N/A	N/A
63-12416	63-12416	4.500 cfs	N/A	N/A	N/A	N/A	N/A	N/A	N/A	N/A
63-12560	63-12560	4.500 cfs	N/A	N/A	N/A	N/A	N/A	N/A	N/A	N/A
63-2893	63-2893	0.780 cfs	N/A	N/A	N/A	N/A	N/A	N/A	N/A	N/A
63-31138	63-31138	5.000 cfs	N/A	N/A	N/A	N/A	N/A	N/A	N/A	N/A
63-31281	63-31281	5.000 cfs	N/A	N/A	N/A	N/A	N/A	N/A	N/A	N/A
63-31318	63-31318	4.460 cfs	N/A	N/A	N/A	N/A	N/A	N/A	N/A	N/A
63-31630	63-31630	5.000 cfs	N/A	N/A	N/A	N/A	N/A	N/A	N/A	N/A
63-31677	63-31677	5.000 cfs	N/A	N/A	N/A	N/A	N/A	N/A	N/A	N/A
63-3252	63-3252	1.660 cfs	N/A	N/A	N/A	N/A	N/A	N/A	N/A	N/A

Transfer No. 79778

STATE OF IDAHO
DEPARTMENT OF WATER RESOURCES


TRANSFER OF WATER RIGHT
TRANSFER NO. 79778

Summary Of Water Rights After the Approved Change

<u>Existing Right</u>	<u>New No. (Changed Portion)</u>	<u>Transfer Rate</u>	<u>Transfer Volume</u>	<u>Acre Limit</u>	<u>Total Acres</u>	<u>New No. (remaining portion)</u>	<u>Remaining Rate</u>	<u>Remaining Volume</u>	<u>Remaining Acre Limit</u>	<u>Remaining Total Acres</u>
63-32567	63-32567	1.670 cfs	N/A	N/A	N/A	N/A	N/A	N/A	N/A	N/A
63-32568	63-32568	0.780 cfs	N/A	N/A	N/A	N/A	N/A	N/A	N/A	N/A
63-7105	63-7105	0.700 cfs	N/A	N/A	N/A	N/A	N/A	N/A	N/A	N/A
63-7978	63-7978	1.910 cfs	N/A	N/A	N/A	N/A	N/A	N/A	N/A	N/A
63-8331	63-8331	1.890 cfs	N/A	N/A	N/A	N/A	N/A	N/A	N/A	N/A
63-8332	63-8332	2.000 cfs	N/A	N/A	N/A	N/A	N/A	N/A	N/A	N/A
63-9849	63-9849	1.670 cfs	N/A	N/A	N/A	N/A	N/A	N/A	N/A	N/A
COMBINED TOTALS		76.620 cfs	N/A	N/A	N/A		N/A	N/A	N/A	N/A

This water right(s) is subject to all prior water rights and shall be administered in accordance with Idaho law and applicable rules of the Department of Water Resources. Detailed Water Right Description(s) attached.

Dated this 4th day of October, 2016.


Gary Spackman, Director

WATER RIGHT NO. 63-2893

As Modified by Transfer No. 79778

In accordance with the approval of Transfer No. 79778, Water Right No. 63-2893 is now described as follows:

Right Holder: CITY OF MERIDIAN
33 E BROADWAY AVE
MERIDIAN, ID 83642

Priority Date: 2/11/1952

Source: GROUND WATER

<u>BENEFICIAL USE</u>	<u>From</u>	<u>To</u>	<u>Diversion Rate</u>
MUNICIPAL	1/01	to 12/31	0.780 cfs 0.780 cfs

LOCATION OF POINT(S) OF DIVERSION

GROUND WATER	NENW	Sec 18 Twp 03N Rge 01E	ADA County
GROUND WATER	L1 (NWNW)	Sec 18 Twp 03N Rge 01E	ADA County
GROUND WATER	NENW	Sec 19 Twp 03N Rge 01E	ADA County
GROUND WATER	NWSW	Sec 20 Twp 03N Rge 01E	ADA County
GROUND WATER	NWNW	Sec 21 Twp 03N Rge 01E	ADA County
GROUND WATER	NWNE	Sec 29 Twp 03N Rge 01E	ADA County
GROUND WATER	SWNE	Sec 32 Twp 03N Rge 01E	ADA County
GROUND WATER	NWSE	Sec 6 Twp 03N Rge 01E	ADA County
GROUND WATER	NESW	Sec 7 Twp 03N Rge 01E	ADA County
GROUND WATER	L3 (NWSW)	Sec 7 Twp 03N Rge 01E	ADA County
GROUND WATER	L3 (NWSW)	Sec 7 Twp 03N Rge 01E	ADA County
GROUND WATER	SWNE	Sec 8 Twp 03N Rge 01E	ADA County
GROUND WATER	SWNE	Sec 8 Twp 03N Rge 01E	ADA County
GROUND WATER	SWNE	Sec 8 Twp 03N Rge 01E	ADA County
GROUND WATER	SESW	Sec 8 Twp 03N Rge 01E	ADA County
GROUND WATER	SWSE	Sec 1 Twp 03N Rge 01W	ADA County
GROUND WATER	NENE	Sec 11 Twp 03N Rge 01W	ADA County
GROUND WATER	NENW	Sec 12 Twp 03N Rge 01W	ADA County
GROUND WATER	SESE	Sec 12 Twp 03N Rge 01W	ADA County
GROUND WATER	SWSE	Sec 12 Twp 03N Rge 01W	ADA County
GROUND WATER	NENE	Sec 2 Twp 03N Rge 01W	ADA County
GROUND WATER	SWSW	Sec 2 Twp 03N Rge 01W	ADA County
GROUND WATER	SWNE	Sec 24 Twp 03N Rge 01W	ADA County
GROUND WATER	NENE	Sec 3 Twp 03N Rge 01W	ADA County
GROUND WATER	SWSW	Sec 32 Twp 04N Rge 01E	ADA County
GROUND WATER	SESE	Sec 36 Twp 04N Rge 01W	ADA County
GROUND WATER	SESE	Sec 36 Twp 04N Rge 01W	ADA County

CONDITIONS OF APPROVAL

1. Place of use is within the service area of the City of Meridian municipal water supply system as provided for under Idaho Law.
2. A map depicting the place of use boundary for this water right at the time of this approval is attached to this document for illustrative purposes.

Transfer No. 79778

WATER RIGHT NO. 63-2893
As Modified by Transfer No. 79778

CONDITIONS OF APPROVAL

3. The right holder shall accomplish the change authorized by this transfer within one year of the date of this approval.
4. Failure of the right holder to comply with the conditions of this transfer is cause for the Director to rescind approval of the transfer.
5. Pursuant to Section 42-1412(6), Idaho Code, this water right is subject to such general provisions necessary for the definition of the rights or for the efficient administration of water rights as determined by the Snake River Basin Adjudication court in the final unified decree entered 8/26/2014.
6. The right holder shall not provide water diverted under this right for the irrigation of land having appurtenant surface water rights as a primary source of irrigation water except when the surface water rights are not available for use or where the use of surface water was replaced by the use of water diverted in connection with this right before the approval of Transfer 79778. This condition applies to all land with appurtenant surface water rights, including land converted from irrigated agricultural use to other land uses but still requiring water to irrigate lawns and landscaping.
7. Prior to diversion of water under this approval, the right holder shall provide a means of measurement acceptable to the Department from all authorized points of diversion which will allow determination of the total rate of diversion.
8. After specific notification by the Department, the right holder shall record the quantity of water diverted or shall enter into an agreement with the Department to use power records to determine the amount of water diverted and shall annually report the information to the Department.
9. To the extent necessary for administration between points of diversion for ground water, and between points of diversion for ground water and hydraulically connected surface sources, ground water was first diverted under this right from Meridian Well No. 3 located in T03N, R01W, S12, SESE.
10. The diversion and use of water described in Transfer 79778 may be subject to additional conditions and limitations agreed to by the protestant and the right holder under a separate agreement to which the Department is not a party. Because the Department is not a party, the Department is not responsible for enforcement of any aspect of the agreement not specifically addressed in other conditions herein. Enforcement of those portions of the agreement not specifically addressed in other conditions shall be the responsibility of the protestant and the water right holder.
11. This right does not grant any right-of-way or easement across the land of another.
12. Right holder shall comply with the drilling permit requirements of Section 42-235, Idaho Code and applicable Well Construction Rules of the Department.
13. The following rights are diverted through point(s) of diversion described above: 63-2893, 63-3252, 63-7105, 63-7978, 63-8331, 63-8332, 63-9849, 63-10105, 63-10840, 63-11737, 63-11922, 63-12039, 63-12162, 63-12173, 63-12181, 63-12295, 63-12378, 63-12416, 63-12560, 63-31138, 63-31281, 63-31318, 63-31630, 63-31677, 63-32567, and 63-32568.

WATER RIGHT NO. 63-2893
As Modified by Transfer No. 79778

CONDITIONS OF APPROVAL

14. Transfer 79778 authorizes the following additional wells:
- No. 16B located in T03N R01E S8 SWNE
 - No. 16C located in T03N R01E S8 SWNE
 - No. 16D located in T03N R01E S8 SWNE
 - No. 21 located in T03N R01E S18 NENW
 - No. 14 located in T03N R01E S19 NENW
 - No. 17 located in T03N R01E S20 NWSW
 - No. 23 located in T03N R01E S21 NWNW
 - No. 25 located in T03N R01E S29 NWNE
 - No. 28 located in T03N R01E S32 SWNE
 - No. 24 located in T03N R01W S2 NENE
 - No. 12 located in T03N R01W S2 SWSW
 - No. 19 located in T03N R01W S3 NENE
 - No. 15 located in T03N R01W S11 NENE
 - No. 22 located in T03N R01W S24 SWNE
 - No. 18 located in T04N R01E S32 SWSW
 - No. 20A located in T04N R01W S36 SESE
 - No. 20B located in T04N R01W S36 SESE
- as a point(s) of diversion under this right as of the date of approval.

WATER RIGHT NO. 63-3252

As Modified by Transfer No. 79778

In accordance with the approval of Transfer No. 79778, Water Right No. 63-3252 is now described as follows:

Right Holder: CITY OF MERIDIAN
33 E BROADWAY AVE
MERIDIAN, ID 83642

Priority Date: 8/3/1961

Source: GROUND WATER

<u>BENEFICIAL USE</u>	<u>From</u>	<u>To</u>	<u>Diversion Rate</u>
MUNICIPAL	01/01	to 12/31	1.660 cfs
			1.660 cfs

LOCATION OF POINT(S) OF DIVERSION

GROUND WATER	NENW	Sec 18 Twp 03N Rge 01E	ADA County
GROUND WATER	L1 (NWNW)	Sec 18 Twp 03N Rge 01E	ADA County
GROUND WATER	NENW	Sec 19 Twp 03N Rge 01E	ADA County
GROUND WATER	NWSW	Sec 20 Twp 03N Rge 01E	ADA County
GROUND WATER	NWNW	Sec 21 Twp 03N Rge 01E	ADA County
GROUND WATER	NWNE	Sec 29 Twp 03N Rge 01E	ADA County
GROUND WATER	SWNE	Sec 32 Twp 03N Rge 01E	ADA County
GROUND WATER	NWSE	Sec 6 Twp 03N Rge 01E	ADA County
GROUND WATER	NESW	Sec 7 Twp 03N Rge 01E	ADA County
GROUND WATER	L3 (NWSW)	Sec 7 Twp 03N Rge 01E	ADA County
GROUND WATER	L3 (NWSW)	Sec 7 Twp 03N Rge 01E	ADA County
GROUND WATER	SWNE	Sec 8 Twp 03N Rge 01E	ADA County
GROUND WATER	SWNE	Sec 8 Twp 03N Rge 01E	ADA County
GROUND WATER	SWNE	Sec 8 Twp 03N Rge 01E	ADA County
GROUND WATER	SWNE	Sec 8 Twp 03N Rge 01E	ADA County
GROUND WATER	SESW	Sec 8 Twp 03N Rge 01E	ADA County
GROUND WATER	SWSE	Sec 1 Twp 03N Rge 01W	ADA County
GROUND WATER	NENE	Sec 11 Twp 03N Rge 01W	ADA County
GROUND WATER	NENW	Sec 12 Twp 03N Rge 01W	ADA County
GROUND WATER	SESE	Sec 12 Twp 03N Rge 01W	ADA County
GROUND WATER	SWSE	Sec 12 Twp 03N Rge 01W	ADA County
GROUND WATER	NENE	Sec 2 Twp 03N Rge 01W	ADA County
GROUND WATER	SWSW	Sec 2 Twp 03N Rge 01W	ADA County
GROUND WATER	SWNE	Sec 24 Twp 03N Rge 01W	ADA County
GROUND WATER	NENE	Sec 3 Twp 03N Rge 01W	ADA County
GROUND WATER	SWSW	Sec 32 Twp 04N Rge 01E	ADA County
GROUND WATER	SESE	Sec 36 Twp 04N Rge 01W	ADA County
GROUND WATER	SESE	Sec 36 Twp 04N Rge 01W	ADA County

CONDITIONS OF APPROVAL

1. Place of use is within the service area of the City of Meridian, municipal water supply system as provided for under Idaho Law.
2. A map depicting the place of use boundary for this water right at the time of this approval is attached to this document for illustrative purposes.

Transfer No. 79778

WATER RIGHT NO. 63-3252
As Modified by Transfer No. 79778

CONDITIONS OF APPROVAL

3. The right holder shall accomplish the change authorized by this transfer within one year of the date of this approval.
4. Failure of the right holder to comply with the conditions of this transfer is cause for the Director to rescind approval of the transfer.
5. Pursuant to Section 42-1412(6), Idaho Code, this water right is subject to such general provisions necessary for the definition of the rights or for the efficient administration of water rights as determined by the Snake River Basin Adjudication court in the final unified decree entered 8/26/2014.
6. The right holder shall not provide water diverted under this right for the irrigation of land having appurtenant surface water rights as a primary source of irrigation water except when the surface water rights are not available for use or where the use of surface water was replaced by the use of water diverted in connection with this right before the approval of Transfer 79778. This condition applies to all land with appurtenant surface water rights, including land converted from irrigated agricultural use to other land uses but still requiring water to irrigate lawns and landscaping.
7. Prior to diversion of water under this approval, the right holder shall provide a means of measurement acceptable to the Department from all authorized points of diversion which will allow determination of the total rate of diversion.
8. After specific notification by the Department, the right holder shall record the quantity of water diverted or shall enter into an agreement with the Department to use power records to determine the amount of water diverted and shall annually report the information to the Department.
9. To the extent necessary for administration between points of diversion for ground water, and between points of diversion for ground water and hydraulically connected surface sources, ground water was first diverted under this right from Meridian Well No. 5 located in T03N, R01E, S07, NESW.
10. The diversion and use of water described in Transfer 79778 may be subject to additional conditions and limitations agreed to by the protestant and the right holder under a separate agreement to which the Department is not a party. Because the Department is not a party, the Department is not responsible for enforcement of any aspect of the agreement not specifically addressed in other conditions herein. Enforcement of those portions of the agreement not specifically addressed in other conditions shall be the responsibility of the protestant and the water right holder.
11. This right does not grant any right-of-way or easement across the land of another.
12. Right holder shall comply with the drilling permit requirements of Section 42-235, Idaho Code and applicable Well Construction Rules of the Department.
13. The following rights are diverted through point(s) of diversion described above: 63-2893, 63-3252, 63-7105, 63-7978, 63-8331, 63-8332, 63-9849, 63-10105, 63-10840, 63-11737, 63-11922, 63-12039, 63-12162, 63-12173, 63-12181, 63-12295, 63-12378, 63-12416, 63-12560, 63-31138, 63-31281, 63-31318, 63-31630, 63-31677, 63-32567, and 63-32568.

WATER RIGHT NO. 63-3252
As Modified by Transfer No. 79778

CONDITIONS OF APPROVAL

14. Transfer 79778 authorizes the following additional wells:
- No. 16B located in T03N R01E S8 SWNE
 - No. 16C located in T03N R01E S8 SWNE
 - No. 16D located in T03N R01E S8 SWNE
 - No. 21 located in T03N R01E S18 NENW
 - No. 14 located in T03N R01E S19 NENW
 - No. 17 located in T03N R01E S20 NWSW
 - No. 23 located in T03N R01E S21 NWNW
 - No. 25 located in T03N R01E S29 NWNE
 - No. 28 located in T03N R01E S32 SWNE
 - No. 24 located in T03N R01W S2 NENE
 - No. 12 located in T03N R01W S2 SWSW
 - No. 19 located in T03N R01W S3 NENE
 - No. 15 located in T03N R01W S11 NENE
 - No. 22 located in T03N R01W S24 SWNE
 - No. 18 located in T04N R01E S32 SWSW
 - No. 20A located in T04N R01W S36 SESE
 - No. 20B located in T04N R01W S36 SESE
- as a point(s) of diversion under this right as of the date of approval.

WATER RIGHT NO. 63-7105

As Modified by Transfer No. 79778

In accordance with the approval of Transfer No. 79778, Water Right No. 63-7105 is now described as follows:

Right Holder: CITY OF MERIDIAN
33 E BROADWAY AVE
MERIDIAN, ID 83642

Priority Date: 5/13/1968

Source: GROUND WATER

<u>BENEFICIAL USE</u>	<u>From</u>	<u>To</u>	<u>Diversion Rate</u>
MUNICIPAL	1/01	to 12/31	0.700 cfs
			0.700 cfs

LOCATION OF POINT(S) OF DIVERSION

GROUND WATER	NENW	Sec 18 Twp 03N Rge 01E	ADA County
GROUND WATER	L1 (NWNW)	Sec 18 Twp 03N Rge 01E	ADA County
GROUND WATER	NENW	Sec 19 Twp 03N Rge 01E	ADA County
GROUND WATER	NWSW	Sec 20 Twp 03N Rge 01E	ADA County
GROUND WATER	NWNW	Sec 21 Twp 03N Rge 01E	ADA County
GROUND WATER	NWNE	Sec 29 Twp 03N Rge 01E	ADA County
GROUND WATER	SWNE	Sec 32 Twp 03N Rge 01E	ADA County
GROUND WATER	NWSE	Sec 6 Twp 03N Rge 01E	ADA County
GROUND WATER	NESW	Sec 7 Twp 03N Rge 01E	ADA County
GROUND WATER	L3 (NWSW)	Sec 7 Twp 03N Rge 01E	ADA County
GROUND WATER	L3 (NWSW)	Sec 7 Twp 03N Rge 01E	ADA County
GROUND WATER	SWNE	Sec 8 Twp 03N Rge 01E	ADA County
GROUND WATER	SWNE	Sec 8 Twp 03N Rge 01E	ADA County
GROUND WATER	SWNE	Sec 8 Twp 03N Rge 01E	ADA County
GROUND WATER	SWNE	Sec 8 Twp 03N Rge 01E	ADA County
GROUND WATER	SESW	Sec 8 Twp 03N Rge 01E	ADA County
GROUND WATER	SWSE	Sec 1 Twp 03N Rge 01W	ADA County
GROUND WATER	NENE	Sec 11 Twp 03N Rge 01W	ADA County
GROUND WATER	NENW	Sec 12 Twp 03N Rge 01W	ADA County
GROUND WATER	SESE	Sec 12 Twp 03N Rge 01W	ADA County
GROUND WATER	SWSE	Sec 12 Twp 03N Rge 01W	ADA County
GROUND WATER	NENE	Sec 2 Twp 03N Rge 01W	ADA County
GROUND WATER	SWSW	Sec 2 Twp 03N Rge 01W	ADA County
GROUND WATER	SWNE	Sec 24 Twp 03N Rge 01W	ADA County
GROUND WATER	NENE	Sec 3 Twp 03N Rge 01W	ADA County
GROUND WATER	SWSW	Sec 32 Twp 04N Rge 01E	ADA County
GROUND WATER	SESE	Sec 36 Twp 04N Rge 01W	ADA County
GROUND WATER	SESE	Sec 36 Twp 04N Rge 01W	ADA County

CONDITIONS OF APPROVAL

1. Place of use is within the service area of the City of Meridian municipal water supply system as provided for under Idaho Law.
2. A map depicting the place of use boundary for this water right at the time of this approval is attached to this document for illustrative purposes.

Transfer No. 79778

WATER RIGHT NO. 63-7105
As Modified by Transfer No. 79778

CONDITIONS OF APPROVAL

3. The right holder shall accomplish the change authorized by this transfer within one year of the date of this approval.
4. Failure of the right holder to comply with the conditions of this transfer is cause for the Director to rescind approval of the transfer.
5. Pursuant to Section 42-1412(6), Idaho Code, this water right is subject to such general provisions necessary for the definition of the rights or for the efficient administration of water rights as determined by the Snake River Basin Adjudication court in the final unified decree entered 8/26/2014.
6. The right holder shall not provide water diverted under this right for the irrigation of land having appurtenant surface water rights as a primary source of irrigation water except when the surface water rights are not available for use or where the use of surface water was replaced by the use of water diverted in connection with this right before the approval of Transfer 79778. This condition applies to all land with appurtenant surface water rights, including land converted from irrigated agricultural use to other land uses but still requiring water to irrigate lawns and landscaping.
7. Prior to diversion of water under this approval, the right holder shall provide a means of measurement acceptable to the Department from all authorized points of diversion which will allow determination of the total rate of diversion.
8. After specific notification by the Department, the right holder shall record the quantity of water diverted or shall enter into an agreement with the Department to use power records to determine the amount of water diverted and shall annually report the information to the Department.
9. To the extent necessary for administration between points of diversion for ground water, and between points of diversion for ground water and hydraulically connected surface sources, ground water was first diverted under this right from Meridian Well No. 6 located in T03N, R01W, S12, NENW.
10. The diversion and use of water described in Transfer 79778 may be subject to additional conditions and limitations agreed to by the protestant and the right holder under a separate agreement to which the Department is not a party. Because the Department is not a party, the Department is not responsible for enforcement of any aspect of the agreement not specifically addressed in other conditions herein. Enforcement of those portions of the agreement not specifically addressed in other conditions shall be the responsibility of the protestant and the water right holder.
11. This right does not grant any right-of-way or easement across the land of another.
12. Right holder shall comply with the drilling permit requirements of Section 42-235, Idaho Code and applicable Well Construction Rules of the Department.
13. The following rights are diverted through point(s) of diversion described above: 63-2893, 63-3252, 63-7105, 63-7978, 63-8331, 63-8332, 63-9849, 63-10105, 63-10840, 63-11737, 63-11922, 63-12039, 63-12162, 63-12173, 63-12181, 63-12295, 63-12378, 63-12416, 63-12560, 63-31138, 63-31281, 63-31318, 63-31630, 63-31677, 63-32567, and 63-32568.

WATER RIGHT NO. 63-7105
As Modified by Transfer No. 79778

CONDITIONS OF APPROVAL

14. Transfer 79778 authorizes the following additional wells:
- No. 16B located in T03N R01E S8 SWNE
 - No. 16C located in T03N R01E S8 SWNE
 - No. 16D located in T03N R01E S8 SWNE
 - No. 21 located in T03N R01E S18 NENW
 - No. 14 located in T03N R01E S19 NENW
 - No. 17 located in T03N R01E S20 NWSW
 - No. 23 located in T03N R01E S21 NWNW
 - No. 25 located in T03N R01E S29 NWNE
 - No. 28 located in T03N R01E S32 SWNE
 - No. 24 located in T03N R01W S2 NENE
 - No. 12 located in T03N R01W S2 SWSW
 - No. 19 located in T03N R01W S3 NENE
 - No. 15 located in T03N R01W S11 NENE
 - No. 22 located in T03N R01W S24 SWNE
 - No. 18 located in T04N R01E S32 SWSW
 - No. 20A located in T04N R01W S36 SESE
 - No. 20B located in T04N R01W S36 SESE
- as a point(s) of diversion under this right as of the date of approval.

WATER RIGHT NO. 63-7978

As Modified by Transfer No. 79778

In accordance with the approval of Transfer No. 79778, Water Right No. 63-7978 is now described as follows:

Right Holder: CITY OF MERIDIAN
33 E BROADWAY AVE
MERIDIAN, ID 83642

Priority Date: 5/10/1974

Source: GROUND WATER

<u>BENEFICIAL USE</u>	<u>From</u>	<u>To</u>	<u>Diversion Rate</u>
MUNICIPAL	1/01	to 12/31	1.910 cfs
			1.910 cfs

LOCATION OF POINT(S) OF DIVERSION

GROUND WATER	NENW	Sec 18 Twp 03N Rge 01E	ADA County
GROUND WATER	L1 (NWNW)	Sec 18 Twp 03N Rge 01E	ADA County
GROUND WATER	NENW	Sec 19 Twp 03N Rge 01E	ADA County
GROUND WATER	NWSW	Sec 20 Twp 03N Rge 01E	ADA County
GROUND WATER	NWNW	Sec 21 Twp 03N Rge 01E	ADA County
GROUND WATER	NWNE	Sec 29 Twp 03N Rge 01E	ADA County
GROUND WATER	SWNE	Sec 32 Twp 03N Rge 01E	ADA County
GROUND WATER	NWSE	Sec 6 Twp 03N Rge 01E	ADA County
GROUND WATER	NESW	Sec 7 Twp 03N Rge 01E	ADA County
GROUND WATER	L3 (NWSW)	Sec 7 Twp 03N Rge 01E	ADA County
GROUND WATER	L3 (NWSW)	Sec 7 Twp 03N Rge 01E	ADA County
GROUND WATER	SWNE	Sec 8 Twp 03N Rge 01E	ADA County
GROUND WATER	SWNE	Sec 8 Twp 03N Rge 01E	ADA County
GROUND WATER	SWNE	Sec 8 Twp 03N Rge 01E	ADA County
GROUND WATER	SWNE	Sec 8 Twp 03N Rge 01E	ADA County
GROUND WATER	SESW	Sec 8 Twp 03N Rge 01E	ADA County
GROUND WATER	SWSE	Sec 1 Twp 03N Rge 01W	ADA County
GROUND WATER	NENE	Sec 11 Twp 03N Rge 01W	ADA County
GROUND WATER	NENW	Sec 12 Twp 03N Rge 01W	ADA County
GROUND WATER	SESE	Sec 12 Twp 03N Rge 01W	ADA County
GROUND WATER	SWSE	Sec 12 Twp 03N Rge 01W	ADA County
GROUND WATER	NENE	Sec 2 Twp 03N Rge 01W	ADA County
GROUND WATER	SWSW	Sec 2 Twp 03N Rge 01W	ADA County
GROUND WATER	SWNE	Sec 24 Twp 03N Rge 01W	ADA County
GROUND WATER	NENE	Sec 3 Twp 03N Rge 01W	ADA County
GROUND WATER	SWSW	Sec 32 Twp 04N Rge 01E	ADA County
GROUND WATER	SESE	Sec 36 Twp 04N Rge 01W	ADA County
GROUND WATER	SESE	Sec 36 Twp 04N Rge 01W	ADA County

CONDITIONS OF APPROVAL

1. Place of use is within the service area of the City of Meridian municipal water supply system as provided for under Idaho Law.
2. A map depicting the place of use boundary for this water right at the time of this approval is attached to this document for illustrative purposes.

Transfer No. 79778

WATER RIGHT NO. 63-7978
As Modified by Transfer No. 79778

CONDITIONS OF APPROVAL

3. The right holder shall accomplish the change authorized by this transfer within one year of the date of this approval.
4. Failure of the right holder to comply with the conditions of this transfer is cause for the Director to rescind approval of the transfer.
5. Pursuant to Section 42-1412(6), Idaho Code, this water right is subject to such general provisions necessary for the definition of the rights or for the efficient administration of water rights as determined by the Snake River Basin Adjudication court in the final unified decree entered 8/26/2014.
6. The right holder shall not provide water diverted under this right for the irrigation of land having appurtenant surface water rights as a primary source of irrigation water except when the surface water rights are not available for use or where the use of surface water was replaced by the use of water diverted in connection with this right before the approval of Transfer 79778. This condition applies to all land with appurtenant surface water rights, including land converted from irrigated agricultural use to other land uses but still requiring water to irrigate lawns and landscaping.
7. Prior to diversion of water under this approval, the right holder shall provide a means of measurement acceptable to the Department from all authorized points of diversion which will allow determination of the total rate of diversion.
8. After specific notification by the Department, the right holder shall record the quantity of water diverted or shall enter into an agreement with the Department to use power records to determine the amount of water diverted and shall annually report the information to the Department.
9. To the extent necessary for administration between points of diversion for ground water, and between points of diversion for ground water and hydraulically connected surface sources, ground water was first diverted under this right from Meridian Well No. 7 located in T03N, R01W, S01, SWSE.
10. The diversion and use of water described in Transfer 79778 may be subject to additional conditions and limitations agreed to by the protestant and the right holder under a separate agreement to which the Department is not a party. Because the Department is not a party, the Department is not responsible for enforcement of any aspect of the agreement not specifically addressed in other conditions herein. Enforcement of those portions of the agreement not specifically addressed in other conditions shall be the responsibility of the protestant and the water right holder.
11. This right does not grant any right-of-way or easement across the land of another.
12. Right holder shall comply with the drilling permit requirements of Section 42-235, Idaho Code and applicable Well Construction Rules of the Department.
13. The following rights are diverted through point(s) of diversion described above: 63-2893, 63-3252, 63-7105, 63-7978, 63-8331, 63-8332, 63-9849, 63-10105, 63-10840, 63-11737, 63-11922, 63-12039, 63-12162, 63-12173, 63-12181, 63-12295, 63-12378, 63-12416, 63-12560, 63-31138, 63-31281, 63-31318, 63-31630, 63-31677, 63-32567, and 63-32568.

WATER RIGHT NO. 63-7978
As Modified by Transfer No. 79778

CONDITIONS OF APPROVAL

14. Transfer 79778 authorizes the following additional wells:
- No. 16B located in T03N R01E S8 SWNE
 - No. 16C located in T03N R01E S8 SWNE
 - No. 16D located in T03N R01E S8 SWNE
 - No. 21 located in T03N R01E S18 NENW
 - No. 14 located in T03N R01E S19 NENW
 - No. 17 located in T03N R01E S20 NWSW
 - No. 23 located in T03N R01E S21 NWNW
 - No. 25 located in T03N R01E S29 NWNE
 - No. 28 located in T03N R01E S32 SWNE
 - No. 24 located in T03N R01W S2 NENE
 - No. 12 located in T03N R01W S2 SWSW
 - No. 19 located in T03N R01W S3 NENE
 - No. 15 located in T03N R01W S11 NENE
 - No. 22 located in T03N R01W S24 SWNE
 - No. 18 located in T04N R01E S32 SWSW
 - No. 20A located in T04N R01W S36 SESE
 - No. 20B located in T04N R01W S36 SESE
- as a point(s) of diversion under this right as of the date of approval.

WATER RIGHT NO. 63-8331

As Modified by Transfer No. 79778

In accordance with the approval of Transfer No. 79778, Water Right No. 63-8331 is now described as follows:

Right Holder: CITY OF MERIDIAN
33 E BROADWAY AVE
MERIDIAN, ID 83642

Priority Date: 6/28/1976

Source: GROUND WATER

<u>BENEFICIAL USE</u>	<u>From</u>	<u>To</u>	<u>Diversion Rate</u>
MUNICIPAL	1/01	to 12/31	1.890 cfs
			1.890 cfs

LOCATION OF POINT(S) OF DIVERSION

GROUND WATER	NENW	Sec 18 Twp 03N Rge 01E	ADA County
GROUND WATER	L1 (NWNW)	Sec 18 Twp 03N Rge 01E	ADA County
GROUND WATER	NENW	Sec 19 Twp 03N Rge 01E	ADA County
GROUND WATER	NWSW	Sec 20 Twp 03N Rge 01E	ADA County
GROUND WATER	NWNW	Sec 21 Twp 03N Rge 01E	ADA County
GROUND WATER	NWNE	Sec 29 Twp 03N Rge 01E	ADA County
GROUND WATER	SWNE	Sec 32 Twp 03N Rge 01E	ADA County
GROUND WATER	NWSE	Sec 6 Twp 03N Rge 01E	ADA County
GROUND WATER	NESW	Sec 7 Twp 03N Rge 01E	ADA County
GROUND WATER	L3 (NWSW)	Sec 7 Twp 03N Rge 01E	ADA County
GROUND WATER	L3 (NWSW)	Sec 7 Twp 03N Rge 01E	ADA County
GROUND WATER	SWNE	Sec 8 Twp 03N Rge 01E	ADA County
GROUND WATER	SWNE	Sec 8 Twp 03N Rge 01E	ADA County
GROUND WATER	SWNE	Sec 8 Twp 03N Rge 01E	ADA County
GROUND WATER	SESW	Sec 8 Twp 03N Rge 01E	ADA County
GROUND WATER	SWSE	Sec 1 Twp 03N Rge 01W	ADA County
GROUND WATER	NENE	Sec 11 Twp 03N Rge 01W	ADA County
GROUND WATER	NENW	Sec 12 Twp 03N Rge 01W	ADA County
GROUND WATER	SESE	Sec 12 Twp 03N Rge 01W	ADA County
GROUND WATER	SWSE	Sec 12 Twp 03N Rge 01W	ADA County
GROUND WATER	NENE	Sec 2 Twp 03N Rge 01W	ADA County
GROUND WATER	SWSW	Sec 2 Twp 03N Rge 01W	ADA County
GROUND WATER	SWNE	Sec 24 Twp 03N Rge 01W	ADA County
GROUND WATER	NENE	Sec 3 Twp 03N Rge 01W	ADA County
GROUND WATER	SWSW	Sec 32 Twp 04N Rge 01E	ADA County
GROUND WATER	SESE	Sec 36 Twp 04N Rge 01W	ADA County
GROUND WATER	SESE	Sec 36 Twp 04N Rge 01W	ADA County

CONDITIONS OF APPROVAL

1. Place of use is within the service area of the City of Meridian municipal water supply system as provided for under Idaho Law.
2. A map depicting the place of use boundary for this water right at the time of this approval is attached to this document for illustrative purposes.

Transfer No. 79778

WATER RIGHT NO. 63-8331

As Modified by Transfer No. 79778

CONDITIONS OF APPROVAL

3. The right holder shall accomplish the change authorized by this transfer within one year of the date of this approval.
4. Failure of the right holder to comply with the conditions of this transfer is cause for the Director to rescind approval of the transfer.
5. Pursuant to Section 42-1412(6), Idaho Code, this water right is subject to such general provisions necessary for the definition of the rights or for the efficient administration of water rights as determined by the Snake River Basin Adjudication court in the final unified decree entered 8/26/2014.
6. The right holder shall not provide water diverted under this right for the irrigation of land having appurtenant surface water rights as a primary source of irrigation water except when the surface water rights are not available for use or where the use of surface water was replaced by the use of water diverted in connection with this right before the approval of Transfer 79778. This condition applies to all land with appurtenant surface water rights, including land converted from irrigated agricultural use to other land uses but still requiring water to irrigate lawns and landscaping.
7. Prior to diversion of water under this approval, the right holder shall provide a means of measurement acceptable to the Department from all authorized points of diversion which will allow determination of the total rate of diversion.
8. After specific notification by the Department, the right holder shall record the quantity of water diverted or shall enter into an agreement with the Department to use power records to determine the amount of water diverted and shall annually report the information to the Department.
9. To the extent necessary for administration between points of diversion for ground water, and between points of diversion for ground water and hydraulically connected surface sources, ground water was first diverted under this right from Meridian Well No. 9 located in T03N, R01W, S12, SWSE.
10. The diversion and use of water described in Transfer 79778 may be subject to additional conditions and limitations agreed to by the protestant and the right holder under a separate agreement to which the Department is not a party. Because the Department is not a party, the Department is not responsible for enforcement of any aspect of the agreement not specifically addressed in other conditions herein. Enforcement of those portions of the agreement not specifically addressed in other conditions shall be the responsibility of the protestant and the water right holder.
11. This right does not grant any right-of-way or easement across the land of another.
12. Right holder shall comply with the drilling permit requirements of Section 42-235, Idaho Code and applicable Well Construction Rules of the Department.
13. The following rights are diverted through point(s) of diversion described above: 63-2893, 63-3252, 63-7105, 63-7978, 63-8331, 63-8332, 63-9849, 63-10105, 63-10840, 63-11737, 63-11922, 63-12039, 63-12162, 63-12173, 63-12181, 63-12295, 63-12378, 63-12416, 63-12560, 63-31138, 63-31281, 63-31318, 63-31630, 63-31677, 63-32567, and 63-32568.

WATER RIGHT NO. 63-8331
As Modified by Transfer No. 79778

CONDITIONS OF APPROVAL

14. Transfer 79778 authorizes the following additional wells:
- No. 16B located in T03N R01E S8 SWNE
 - No. 16C located in T03N R01E S8 SWNE
 - No. 16D located in T03N R01E S8 SWNE
 - No. 21 located in T03N R01E S18 NENW
 - No. 14 located in T03N R01E S19 NENW
 - No. 17 located in T03N R01E S20 NWSW
 - No. 23 located in T03N R01E S21 NWNW
 - No. 25 located in T03N R01E S29 NWNE
 - No. 28 located in T03N R01E S32 SWNE
 - No. 24 located in T03N R01W S2 NENE
 - No. 12 located in T03N R01W S2 SWSW
 - No. 19 located in T03N R01W S3 NENE
 - No. 15 located in T03N R01W S11 NENE
 - No. 22 located in T03N R01W S24 SWNE
 - No. 18 located in T04N R01E S32 SWSW
 - No. 20A located in T04N R01W S36 SESE
 - No. 20B located in T04N R01W S36 SESE
- as a point(s) of diversion under this right as of the date of approval.

WATER RIGHT NO. 63-8332

As Modified by Transfer No. 79778

In accordance with the approval of Transfer No. 79778, Water Right No. 63-8332 is now described as follows:

Right Holder: CITY OF MERIDIAN
33 E BROADWAY AVE
MERIDIAN, ID 83642

Priority Date: 6/28/1976

Source: GROUND WATER

<u>BENEFICIAL USE</u>	<u>From</u>	<u>To</u>	<u>Diversion Rate</u>
MUNICIPAL	1/01	to 12/31	2.000 cfs
			2.000 cfs

LOCATION OF POINT(S) OF DIVERSION

GROUND WATER	NENW	Sec 18 Twp 03N Rge 01E	ADA County
GROUND WATER	L1 (NWNW)	Sec 18 Twp 03N Rge 01E	ADA County
GROUND WATER	NENW	Sec 19 Twp 03N Rge 01E	ADA County
GROUND WATER	NWSW	Sec 20 Twp 03N Rge 01E	ADA County
GROUND WATER	NWNW	Sec 21 Twp 03N Rge 01E	ADA County
GROUND WATER	NWNE	Sec 29 Twp 03N Rge 01E	ADA County
GROUND WATER	SWNE	Sec 32 Twp 03N Rge 01E	ADA County
GROUND WATER	NWSE	Sec 6 Twp 03N Rge 01E	ADA County
GROUND WATER	NESW	Sec 7 Twp 03N Rge 01E	ADA County
GROUND WATER	L3 (NWSW)	Sec 7 Twp 03N Rge 01E	ADA County
GROUND WATER	L3 (NWSW)	Sec 7 Twp 03N Rge 01E	ADA County
GROUND WATER	SWNE	Sec 8 Twp 03N Rge 01E	ADA County
GROUND WATER	SWNE	Sec 8 Twp 03N Rge 01E	ADA County
GROUND WATER	SWNE	Sec 8 Twp 03N Rge 01E	ADA County
GROUND WATER	SWNE	Sec 8 Twp 03N Rge 01E	ADA County
GROUND WATER	SESW	Sec 8 Twp 03N Rge 01E	ADA County
GROUND WATER	SWSE	Sec 1 Twp 03N Rge 01W	ADA County
GROUND WATER	NENE	Sec 11 Twp 03N Rge 01W	ADA County
GROUND WATER	NENW	Sec 12 Twp 03N Rge 01W	ADA County
GROUND WATER	SESE	Sec 12 Twp 03N Rge 01W	ADA County
GROUND WATER	SWSE	Sec 12 Twp 03N Rge 01W	ADA County
GROUND WATER	NENE	Sec 2 Twp 03N Rge 01W	ADA County
GROUND WATER	SWSW	Sec 2 Twp 03N Rge 01W	ADA County
GROUND WATER	SWNE	Sec 24 Twp 03N Rge 01W	ADA County
GROUND WATER	NENE	Sec 3 Twp 03N Rge 01W	ADA County
GROUND WATER	SWSW	Sec 32 Twp 04N Rge 01E	ADA County
GROUND WATER	SESE	Sec 36 Twp 04N Rge 01W	ADA County
GROUND WATER	SESE	Sec 36 Twp 04N Rge 01W	ADA County

CONDITIONS OF APPROVAL

1. Place of use is within the service area of the City of Meridian municipal water supply system as provided for under Idaho Law.
2. A map depicting the place of use boundary for this water right at the time of this approval is attached to this document for illustrative purposes.

Transfer No. 79778

WATER RIGHT NO. 63-8332
As Modified by Transfer No. 79778

CONDITIONS OF APPROVAL

3. The right holder shall accomplish the change authorized by this transfer within one year of the date of this approval.
4. Failure of the right holder to comply with the conditions of this transfer is cause for the Director to rescind approval of the transfer.
5. Pursuant to Section 42-1412(6), Idaho Code, this water right is subject to such general provisions necessary for the definition of the rights or for the efficient administration of water rights as determined by the Snake River Basin Adjudication court in the final unified decree entered 8/26/2014.
6. The right holder shall not provide water diverted under this right for the irrigation of land having appurtenant surface water rights as a primary source of irrigation water except when the surface water rights are not available for use or where the use of surface water was replaced by the use of water diverted in connection with this right before the approval of Transfer 79778. This condition applies to all land with appurtenant surface water rights, including land converted from irrigated agricultural use to other land uses but still requiring water to irrigate lawns and landscaping.
7. Prior to diversion of water under this approval, the right holder shall provide a means of measurement acceptable to the Department from all authorized points of diversion which will allow determination of the total rate of diversion.
8. After specific notification by the Department, the right holder shall record the quantity of water diverted or shall enter into an agreement with the Department to use power records to determine the amount of water diverted and shall annually report the information to the Department.
9. To the extent necessary for administration between points of diversion for ground water, and between points of diversion for ground water and hydraulically connected surface sources, ground water was first diverted under this right from Meridian Well No. 10 located in T03N, R01E, S06, NWSE.
10. The diversion and use of water described in Transfer 79778 may be subject to additional conditions and limitations agreed to by the protestant and the right holder under a separate agreement to which the Department is not a party. Because the Department is not a party, the Department is not responsible for enforcement of any aspect of the agreement not specifically addressed in other conditions herein. Enforcement of those portions of the agreement not specifically addressed in other conditions shall be the responsibility of the protestant and the water right holder.
11. This right does not grant any right-of-way or easement across the land of another.
12. Right holder shall comply with the drilling permit requirements of Section 42-235, Idaho Code and applicable Well Construction Rules of the Department.
13. The following rights are diverted through point(s) of diversion described above: 63-2893, 63-3252, 63-7105, 63-7978, 63-8331, 63-8332, 63-9849, 63-10105, 63-10840, 63-11737, 63-11922, 63-12039, 63-12162, 63-12173, 63-12181, 63-12295, 63-12378, 63-12416, 63-12560, 63-31138, 63-31281, 63-31318, 63-31630, 63-31677, 63-32567, and 63-32568.

WATER RIGHT NO. 63-8332
As Modified by Transfer No. 79778

CONDITIONS OF APPROVAL

14. Transfer 79778 authorizes the following additional wells:
- No. 16B located in T03N R01E S8 SWNE
 - No. 16C located in T03N R01E S8 SWNE
 - No. 16D located in T03N R01E S8 SWNE
 - No. 21 located in T03N R01E S18 NENW
 - No. 14 located in T03N R01E S19 NENW
 - No. 17 located in T03N R01E S20 NWSW
 - No. 23 located in T03N R01E S21 NWNW
 - No. 25 located in T03N R01E S29 NWNE
 - No. 28 located in T03N R01E S32 SWNE
 - No. 24 located in T03N R01W S2 NENE
 - No. 12 located in T03N R01W S2 SWSW
 - No. 19 located in T03N R01W S3 NENE
 - No. 15 located in T03N R01W S11 NENE
 - No. 22 located in T03N R01W S24 SWNE
 - No. 18 located in T04N R01E S32 SWSW
 - No. 20A located in T04N R01W S36 SESE
 - No. 20B located in T04N R01W S36 SESE
- as a point(s) of diversion under this right as of the date of approval.

WATER RIGHT NO. 63-9849

As Modified by Transfer No. 79778

In accordance with the approval of Transfer No. 79778, Water Right No. 63-9849 is now described as follows:

Right Holder: CITY OF MERIDIAN
33 E BROADWAY AVE
MERIDIAN, ID 83642

Priority Date: 12/22/1981

Source: GROUND WATER

<u>BENEFICIAL USE</u>	<u>From</u>	<u>To</u>	<u>Diversion Rate</u>
MUNICIPAL	01/01	to 12/31	1.670 cfs
			1.670 cfs

LOCATION OF POINT(S) OF DIVERSION

GROUND WATER	NENW	Sec 18 Twp 03N Rge 01E	ADA County
GROUND WATER	L1 (NWNW)	Sec 18 Twp 03N Rge 01E	ADA County
GROUND WATER	NENW	Sec 19 Twp 03N Rge 01E	ADA County
GROUND WATER	NWSW	Sec 20 Twp 03N Rge 01E	ADA County
GROUND WATER	NWNW	Sec 21 Twp 03N Rge 01E	ADA County
GROUND WATER	NWNE	Sec 29 Twp 03N Rge 01E	ADA County
GROUND WATER	SWNE	Sec 32 Twp 03N Rge 01E	ADA County
GROUND WATER	NWSE	Sec 6 Twp 03N Rge 01E	ADA County
GROUND WATER	NESW	Sec 7 Twp 03N Rge 01E	ADA County
GROUND WATER	L3 (NWSW)	Sec 7 Twp 03N Rge 01E	ADA County
GROUND WATER	L3 (NWSW)	Sec 7 Twp 03N Rge 01E	ADA County
GROUND WATER	SWNE	Sec 8 Twp 03N Rge 01E	ADA County
GROUND WATER	SWNE	Sec 8 Twp 03N Rge 01E	ADA County
GROUND WATER	SWNE	Sec 8 Twp 03N Rge 01E	ADA County
GROUND WATER	SESW	Sec 8 Twp 03N Rge 01E	ADA County
GROUND WATER	SWSE	Sec 1 Twp 03N Rge 01W	ADA County
GROUND WATER	NENE	Sec 11 Twp 03N Rge 01W	ADA County
GROUND WATER	NENW	Sec 12 Twp 03N Rge 01W	ADA County
GROUND WATER	SESE	Sec 12 Twp 03N Rge 01W	ADA County
GROUND WATER	SWSE	Sec 12 Twp 03N Rge 01W	ADA County
GROUND WATER	NENE	Sec 2 Twp 03N Rge 01W	ADA County
GROUND WATER	SWSW	Sec 2 Twp 03N Rge 01W	ADA County
GROUND WATER	SWNE	Sec 24 Twp 03N Rge 01W	ADA County
GROUND WATER	NENE	Sec 3 Twp 03N Rge 01W	ADA County
GROUND WATER	SWSW	Sec 32 Twp 04N Rge 01E	ADA County
GROUND WATER	SESE	Sec 36 Twp 04N Rge 01W	ADA County
GROUND WATER	SESE	Sec 36 Twp 04N Rge 01W	ADA County

CONDITIONS OF APPROVAL

1. Place of use is within the service area of the City of Meridian municipal water supply system as provided for under Idaho Law.
2. A map depicting the place of use boundary for this water right at the time of this approval is attached to this document for illustrative purposes.

Transfer No. 79778

WATER RIGHT NO. 63-9849
As Modified by Transfer No. 79778

CONDITIONS OF APPROVAL

3. The right holder shall accomplish the change authorized by this transfer within one year of the date of this approval.
4. Failure of the right holder to comply with the conditions of this transfer is cause for the Director to rescind approval of the transfer.
5. Pursuant to Section 42-1412(6), Idaho Code, this water right is subject to such general provisions necessary for the definition of the rights or for the efficient administration of water rights as determined by the Snake River Basin Adjudication court in the final unified decree entered 8/26/2014.
6. The right holder shall not provide water diverted under this right for the irrigation of land having appurtenant surface water rights as a primary source of irrigation water except when the surface water rights are not available for use or where the use of surface water was replaced by the use of water diverted in connection with this right before the approval of Transfer 79778. This condition applies to all land with appurtenant surface water rights, including land converted from irrigated agricultural use to other land uses but still requiring water to irrigate lawns and landscaping.
7. Prior to diversion of water under this approval, the right holder shall provide a means of measurement acceptable to the Department from all authorized points of diversion which will allow determination of the total rate of diversion.
8. After specific notification by the Department, the right holder shall record the quantity of water diverted or shall enter into an agreement with the Department to use power records to determine the amount of water diverted and shall annually report the information to the Department.
9. To the extent necessary for administration between points of diversion for ground water, and between points of diversion for ground water and hydraulically connected surface sources, ground water was first diverted under this right from Meridian Well No. 8 located in T03N, R01E, S18, NWNW (Lot 1).
10. The diversion and use of water described in Transfer 79778 may be subject to additional conditions and limitations agreed to by the protestant and the right holder under a separate agreement to which the Department is not a party. Because the Department is not a party, the Department is not responsible for enforcement of any aspect of the agreement not specifically addressed in other conditions herein. Enforcement of those portions of the agreement not specifically addressed in other conditions shall be the responsibility of the protestant and the water right holder.
11. This right does not grant any right-of-way or easement across the land of another.
12. Right holder shall comply with the drilling permit requirements of Section 42-235, Idaho Code and applicable Well Construction Rules of the Department.
13. The following rights are diverted through point(s) of diversion described above: 63-2893, 63-3252, 63-7105, 63-7978, 63-8331, 63-8332, 63-9849, 63-10105, 63-10840, 63-11737, 63-11922, 63-12039, 63-12162, 63-12173, 63-12181, 63-12295, 63-12378, 63-12416, 63-12560, 63-31138, 63-31281, 63-31318, 63-31630, 63-31677, 63-32567, and 63-32568.

WATER RIGHT NO. 63-9849
As Modified by Transfer No. 79778

CONDITIONS OF APPROVAL

14. Transfer 79778 authorizes the following additional wells:
- No. 16B located in T03N R01E S8 SWNE
 - No. 16C located in T03N R01E S8 SWNE
 - No. 16D located in T03N R01E S8 SWNE
 - No. 21 located in T03N R01E S18 NENW
 - No. 14 located in T03N R01E S19 NENW
 - No. 17 located in T03N R01E S20 NWSW
 - No. 23 located in T03N R01E S21 NWNW
 - No. 25 located in T03N R01E S29 NWNE
 - No. 28 located in T03N R01E S32 SWNE
 - No. 24 located in T03N R01W S2 NENE
 - No. 12 located in T03N R01W S2 SWSW
 - No. 19 located in T03N R01W S3 NENE
 - No. 15 located in T03N R01W S11 NENE
 - No. 22 located in T03N R01W S24 SWNE
 - No. 18 located in T04N R01E S32 SWSW
 - No. 20A located in T04N R01W S36 SESE
 - No. 20B located in T04N R01W S36 SESE
- as a point(s) of diversion under this right as of the date of approval.

WATER RIGHT NO. 63-10105
As Modified by Transfer No. 79778

In accordance with the approval of Transfer No. 79778, Water Right No. 63-10105 is now described as follows:

Right Holder: CITY OF MERIDIAN
33 E BROADWAY AVE
MERIDIAN, ID 83642

Priority Date: 6/29/1983

Source: GROUND WATER

<u>BENEFICIAL USE</u>	<u>From</u>	<u>To</u>	<u>Diversion Rate</u>
MUNICIPAL	1/01	to 12/31	2.800 cfs
			2.800 cfs

LOCATION OF POINT(S) OF DIVERSION

GROUND WATER	NENW	Sec 18 Twp 03N Rge 01E	ADA County
GROUND WATER	L1 (NWNW)	Sec 18 Twp 03N Rge 01E	ADA County
GROUND WATER	NENW	Sec 19 Twp 03N Rge 01E	ADA County
GROUND WATER	NWSW	Sec 20 Twp 03N Rge 01E	ADA County
GROUND WATER	NWNW	Sec 21 Twp 03N Rge 01E	ADA County
GROUND WATER	NWNE	Sec 29 Twp 03N Rge 01E	ADA County
GROUND WATER	SWNE	Sec 32 Twp 03N Rge 01E	ADA County
GROUND WATER	NWSE	Sec 6 Twp 03N Rge 01E	ADA County
GROUND WATER	NESW	Sec 7 Twp 03N Rge 01E	ADA County
GROUND WATER	L3 (NWSW)	Sec 7 Twp 03N Rge 01E	ADA County
GROUND WATER	L3 (NWSW)	Sec 7 Twp 03N Rge 01E	ADA County
GROUND WATER	SWNE	Sec 8 Twp 03N Rge 01E	ADA County
GROUND WATER	SWNE	Sec 8 Twp 03N Rge 01E	ADA County
GROUND WATER	SWNE	Sec 8 Twp 03N Rge 01E	ADA County
GROUND WATER	SESW	Sec 8 Twp 03N Rge 01E	ADA County
GROUND WATER	SWSE	Sec 1 Twp 03N Rge 01W	ADA County
GROUND WATER	NENE	Sec 11 Twp 03N Rge 01W	ADA County
GROUND WATER	NENW	Sec 12 Twp 03N Rge 01W	ADA County
GROUND WATER	SESE	Sec 12 Twp 03N Rge 01W	ADA County
GROUND WATER	SWSE	Sec 12 Twp 03N Rge 01W	ADA County
GROUND WATER	NENE	Sec 2 Twp 03N Rge 01W	ADA County
GROUND WATER	SWSW	Sec 2 Twp 03N Rge 01W	ADA County
GROUND WATER	SWNE	Sec 24 Twp 03N Rge 01W	ADA County
GROUND WATER	NENE	Sec 3 Twp 03N Rge 01W	ADA County
GROUND WATER	SWSW	Sec 32 Twp 04N Rge 01E	ADA County
GROUND WATER	SESE	Sec 36 Twp 04N Rge 01W	ADA County
GROUND WATER	SESE	Sec 36 Twp 04N Rge 01W	ADA County

CONDITIONS OF APPROVAL

1. Place of use is within the service area of the City of Meridian municipal water supply system as provided for under Idaho Law.
2. A map depicting the place of use boundary for this water right at the time of this approval is attached to this document for illustrative purposes.

Transfer No. 79778

WATER RIGHT NO. 63-10105
As Modified by Transfer No. 79778

CONDITIONS OF APPROVAL

3. The right holder shall accomplish the change authorized by this transfer within one year of the date of this approval.
4. Failure of the right holder to comply with the conditions of this transfer is cause for the Director to rescind approval of the transfer.
5. Pursuant to Section 42-1412(6), Idaho Code, this water right is subject to such general provisions necessary for the definition of the rights or for the efficient administration of water rights as determined by the Snake River Basin Adjudication court in the final unified decree entered 8/26/2014.
6. The right holder shall not provide water diverted under this right for the irrigation of land having appurtenant surface water rights as a primary source of irrigation water except when the surface water rights are not available for use or where the use of surface water was replaced by the use of water diverted in connection with this right before the approval of Transfer 79778. This condition applies to all land with appurtenant surface water rights, including land converted from irrigated agricultural use to other land uses but still requiring water to irrigate lawns and landscaping.
7. Prior to diversion of water under this approval, the right holder shall provide a means of measurement acceptable to the Department from all authorized points of diversion which will allow determination of the total rate of diversion.
8. After specific notification by the Department, the right holder shall record the quantity of water diverted or shall enter into an agreement with the Department to use power records to determine the amount of water diverted and shall annually report the information to the Department.
9. To the extent necessary for administration between points of diversion for ground water, and between points of diversion for ground water and hydraulically connected surface sources, ground water was first diverted under this right from Meridian Well No. 11 located in T03N, R01E, S08, SESW.
10. The diversion and use of water described in Transfer 79778 may be subject to additional conditions and limitations agreed to by the protestant and the right holder under a separate agreement to which the Department is not a party. Because the Department is not a party, the Department is not responsible for enforcement of any aspect of the agreement not specifically addressed in other conditions herein. Enforcement of those portions of the agreement not specifically addressed in other conditions shall be the responsibility of the protestant and the water right holder.
11. This right does not grant any right-of-way or easement across the land of another.
12. Right holder shall comply with the drilling permit requirements of Section 42-235, Idaho Code and applicable Well Construction Rules of the Department.
13. The following rights are diverted through point(s) of diversion described above: 63-2893, 63-3252, 63-7105, 63-7978, 63-8331, 63-8332, 63-9849, 63-10105, 63-10840, 63-11737, 63-11922, 63-12039, 63-12162, 63-12173, 63-12181, 63-12295, 63-12378, 63-12416, 63-12560, 63-31138, 63-31281, 63-31318, 63-31630, 63-31677, 63-32567, and 63-32568.

WATER RIGHT NO. 63-10105
As Modified by Transfer No. 79778

CONDITIONS OF APPROVAL

14. Transfer 79778 authorizes the following additional wells:
- No. 16B located in T03N R01E S8 SWNE
 - No. 16C located in T03N R01E S8 SWNE
 - No. 16D located in T03N R01E S8 SWNE
 - No. 21 located in T03N R01E S18 NENW
 - No. 14 located in T03N R01E S19 NENW
 - No. 17 located in T03N R01E S20 NWSW
 - No. 23 located in T03N R01E S21 NWNW
 - No. 25 located in T03N R01E S29 NWNE
 - No. 28 located in T03N R01E S32 SWNE
 - No. 24 located in T03N R01W S2 NENE
 - No. 12 located in T03N R01W S2 SWSW
 - No. 19 located in T03N R01W S3 NENE
 - No. 15 located in T03N R01W S11 NENE
 - No. 22 located in T03N R01W S24 SWNE
 - No. 18 located in T04N R01E S32 SWSW
 - No. 20A located in T04N R01W S36 SESE
 - No. 20B located in T04N R01W S36 SESE
- as a point(s) of diversion under this right as of the date of approval.

WATER RIGHT NO. 63-32567

As Modified by Transfer No. 79778

In accordance with the approval of Transfer No. 79778, Water Right No. 63-32567 is now described as follows:

Right Holder: CITY OF MERIDIAN
33 E IDAHO
MERIDIAN, ID 83642

Priority Date: 8/5/1910

Source: GROUND WATER

<u>BENEFICIAL USE</u>	<u>From</u>	<u>To</u>	<u>Diversion Rate</u>
MUNICIPAL	01/01	to 12/31	1.670 cfs 1.670 cfs

LOCATION OF POINT(S) OF DIVERSION

GROUND WATER	NENW	Sec 18 Twp 03N Rge 01E	ADA County
GROUND WATER	L1 (NWNW)	Sec 18 Twp 03N Rge 01E	ADA County
GROUND WATER	NENW	Sec 19 Twp 03N Rge 01E	ADA County
GROUND WATER	NWSW	Sec 20 Twp 03N Rge 01E	ADA County
GROUND WATER	NWNW	Sec 21 Twp 03N Rge 01E	ADA County
GROUND WATER	NWNE	Sec 29 Twp 03N Rge 01E	ADA County
GROUND WATER	SWNE	Sec 32 Twp 03N Rge 01E	ADA County
GROUND WATER	NWSE	Sec 6 Twp 03N Rge 01E	ADA County
GROUND WATER	NESW	Sec 7 Twp 03N Rge 01E	ADA County
GROUND WATER	L3 (NWSW)	Sec 7 Twp 03N Rge 01E	ADA County
GROUND WATER	L3 (NWSW)	Sec 7 Twp 03N Rge 01E	ADA County
GROUND WATER	SWNE	Sec 8 Twp 03N Rge 01E	ADA County
GROUND WATER	SWNE	Sec 8 Twp 03N Rge 01E	ADA County
GROUND WATER	SWNE	Sec 8 Twp 03N Rge 01E	ADA County
GROUND WATER	SESW	Sec 8 Twp 03N Rge 01E	ADA County
GROUND WATER	SWSE	Sec 1 Twp 03N Rge 01W	ADA County
GROUND WATER	NENE	Sec 11 Twp 03N Rge 01W	ADA County
GROUND WATER	NENW	Sec 12 Twp 03N Rge 01W	ADA County
GROUND WATER	SESE	Sec 12 Twp 03N Rge 01W	ADA County
GROUND WATER	SWSE	Sec 12 Twp 03N Rge 01W	ADA County
GROUND WATER	NENE	Sec 2 Twp 03N Rge 01W	ADA County
GROUND WATER	SWSW	Sec 2 Twp 03N Rge 01W	ADA County
GROUND WATER	SWNE	Sec 24 Twp 03N Rge 01W	ADA County
GROUND WATER	NENE	Sec 3 Twp 03N Rge 01W	ADA County
GROUND WATER	SWSW	Sec 32 Twp 04N Rge 01E	ADA County
GROUND WATER	SESE	Sec 36 Twp 04N Rge 01W	ADA County
GROUND WATER	SESE	Sec 36 Twp 04N Rge 01W	ADA County

CONDITIONS OF APPROVAL

1. Place of use is within the service area of the City of Meridian municipal water supply system as provided for under Idaho Law.
2. A map depicting the place of use boundary for this water right at the time of this approval is attached to this document for illustrative purposes.

Transfer No. 79778

WATER RIGHT NO. 63-32567
As Modified by Transfer No. 79778

CONDITIONS OF APPROVAL

3. The right holder shall accomplish the change authorized by this transfer within one year of the date of this approval.
4. Failure of the right holder to comply with the conditions of this transfer is cause for the Director to rescind approval of the transfer.
5. Pursuant to Section 42-1412(6), Idaho Code, this water right is subject to such general provisions necessary for the definition of the rights or for the efficient administration of water rights as determined by the Snake River Basin Adjudication court in the final unified decree entered 8/26/2014.
6. The right holder shall not provide water diverted under this right for the irrigation of land having appurtenant surface water rights as a primary source of irrigation water except when the surface water rights are not available for use or where the use of surface water was replaced by the use of water diverted in connection with this right before the approval of Transfer 79778. This condition applies to all land with appurtenant surface water rights, including land converted from irrigated agricultural use to other land uses but still requiring water to irrigate lawns and landscaping.
7. Prior to diversion of water under this approval, the right holder shall provide a means of measurement acceptable to the Department from all authorized points of diversion which will allow determination of the total rate of diversion.
8. After specific notification by the Department, the right holder shall record the quantity of water diverted or shall enter into an agreement with the Department to use power records to determine the amount of water diverted and shall annually report the information to the Department.
9. To the extent necessary for administration between points of diversion for ground water, and between points of diversion for ground water and hydraulically connected surface sources, ground water was first diverted under this right from Meridian Well No. 1 located in T03N, R01E, S07, NWSW (Lot 3).
10. The diversion and use of water described in Transfer 79778 may be subject to additional conditions and limitations agreed to by the protestant and the right holder under a separate agreement to which the Department is not a party. Because the Department is not a party, the Department is not responsible for enforcement of any aspect of the agreement not specifically addressed in other conditions herein. Enforcement of those portions of the agreement not specifically addressed in other conditions shall be the responsibility of the protestant and the water right holder.
11. This right does not grant any right-of-way or easement across the land of another.
12. Right holder shall comply with the drilling permit requirements of Section 42-235, Idaho Code and applicable Well Construction Rules of the Department.
13. The following rights are diverted through point(s) of diversion described above: 63-2893, 63-3252, 63-7105, 63-7978, 63-8331, 63-8332, 63-9849, 63-10105, 63-10840, 63-11737, 63-11922, 63-12039, 63-12162, 63-12173, 63-12181, 63-12295, 63-12378, 63-12416, 63-12560, 63-31138, 63-31281, 63-31318, 63-31630, 63-31677, 63-32567, and 63-32568.

WATER RIGHT NO. 63-32567
As Modified by Transfer No. 79778

CONDITIONS OF APPROVAL

14. Transfer 79778 authorizes the following additional wells:
- No. 16B located in T03N R01E S8 SWNE
 - No. 16C located in T03N R01E S8 SWNE
 - No. 16D located in T03N R01E S8 SWNE
 - No. 21 located in T03N R01E S18 NENW
 - No. 14 located in T03N R01E S19 NENW
 - No. 17 located in T03N R01E S20 NWSW
 - No. 23 located in T03N R01E S21 NWNW
 - No. 25 located in T03N R01E S29 NWNE
 - No. 28 located in T03N R01E S32 SWNE
 - No. 24 located in T03N R01W S2 NENE
 - No. 12 located in T03N R01W S2 SWSW
 - No. 19 located in T03N R01W S3 NENE
 - No. 15 located in T03N R01W S11 NENE
 - No. 22 located in T03N R01W S24 SWNE
 - No. 18 located in T04N R01E S32 SWSW
 - No. 20A located in T04N R01W S36 SESE
 - No. 20B located in T04N R01W S36 SESE
- as a point(s) of diversion under this right as of the date of approval.

WATER RIGHT NO. 63-12416
As Modified by Transfer No. 79778

In accordance with the approval of Transfer No. 79778, Water Right No. 63-12416 is now described as follows:

Right Holder: CITY OF MERIDIAN
33 E BROADWAY AVE
MERIDIAN, ID 83642

Priority Date: 9/10/1997

Source: GROUND WATER

<u>BENEFICIAL USE</u>	<u>From</u>	<u>To</u>	<u>Diversion Rate</u>
MUNICIPAL	1/01	to 12/31	4.500 cfs
			4.500 cfs

LOCATION OF POINT(S) OF DIVERSION

GROUND WATER	NENW	Sec 18 Twp 03N Rge 01E	ADA County
GROUND WATER	L1 (NWNW)	Sec 18 Twp 03N Rge 01E	ADA County
GROUND WATER	NENW	Sec 19 Twp 03N Rge 01E	ADA County
GROUND WATER	NWSW	Sec 20 Twp 03N Rge 01E	ADA County
GROUND WATER	NWNW	Sec 21 Twp 03N Rge 01E	ADA County
GROUND WATER	NWNE	Sec 29 Twp 03N Rge 01E	ADA County
GROUND WATER	SWNE	Sec 32 Twp 03N Rge 01E	ADA County
GROUND WATER	NWSE	Sec 6 Twp 03N Rge 01E	ADA County
GROUND WATER	NESW	Sec 7 Twp 03N Rge 01E	ADA County
GROUND WATER	L3 (NWSW)	Sec 7 Twp 03N Rge 01E	ADA County
GROUND WATER	L3 (NWSW)	Sec 7 Twp 03N Rge 01E	ADA County
GROUND WATER	SWNE	Sec 8 Twp 03N Rge 01E	ADA County
GROUND WATER	SWNE	Sec 8 Twp 03N Rge 01E	ADA County
GROUND WATER	SWNE	Sec 8 Twp 03N Rge 01E	ADA County
GROUND WATER	SESW	Sec 8 Twp 03N Rge 01E	ADA County
GROUND WATER	SWSE	Sec 1 Twp 03N Rge 01W	ADA County
GROUND WATER	NENE	Sec 11 Twp 03N Rge 01W	ADA County
GROUND WATER	NENW	Sec 12 Twp 03N Rge 01W	ADA County
GROUND WATER	SESE	Sec 12 Twp 03N Rge 01W	ADA County
GROUND WATER	SWSE	Sec 12 Twp 03N Rge 01W	ADA County
GROUND WATER	NENE	Sec 2 Twp 03N Rge 01W	ADA County
GROUND WATER	SWSW	Sec 2 Twp 03N Rge 01W	ADA County
GROUND WATER	SWNE	Sec 24 Twp 03N Rge 01W	ADA County
GROUND WATER	NENE	Sec 3 Twp 03N Rge 01W	ADA County
GROUND WATER	SWSW	Sec 32 Twp 04N Rge 01E	ADA County
GROUND WATER	SESE	Sec 36 Twp 04N Rge 01W	ADA County
GROUND WATER	SESE	Sec 36 Twp 04N Rge 01W	ADA County

CONDITIONS OF APPROVAL

1. Place of use is within the service area of the City of Meridian municipal water supply system as provided for under Idaho Law.
2. A map depicting the place of use boundary for this water right at the time of this approval is attached to this document for illustrative purposes.

Transfer No. 79778

WATER RIGHT NO. 63-12416
As Modified by Transfer No. 79778

CONDITIONS OF APPROVAL

3. The right holder shall accomplish the change authorized by this transfer within one year of the date of this approval.
4. Failure of the right holder to comply with the conditions of this transfer is cause for the Director to rescind approval of the transfer.
5. The right holder shall not provide water diverted under this right for the irrigation of land having appurtenant surface water rights as a primary source of irrigation water except when the surface water rights are not available for use or where the use of surface water was replaced by the use of water diverted in connection with this right before the approval of Transfer 79778. This condition applies to all land with appurtenant surface water rights, including land converted from irrigated agricultural use to other land uses but still requiring water to irrigate lawns and landscaping.
6. Prior to diversion of water under this approval, the right holder shall provide a means of measurement acceptable to the Department from all authorized points of diversion which will allow determination of the total rate of diversion.
7. After specific notification by the Department, the right holder shall record the quantity of water diverted or shall enter into an agreement with the Department to use power records to determine the amount of water diverted and shall annually report the information to the Department.
8. To the extent necessary for administration between points of diversion for ground water, and between points of diversion for ground water and hydraulically connected surface sources, ground water was first diverted under this right from Meridian Well No. 20A located in T04N, R01W, S36, SESE.
9. The diversion and use of water described in Transfer 79778 may be subject to additional conditions and limitations agreed to by the protestant and the right holder under a separate agreement to which the Department is not a party. Because the Department is not a party, the Department is not responsible for enforcement of any aspect of the agreement not specifically addressed in other conditions herein. Enforcement of those portions of the agreement not specifically addressed in other conditions shall be the responsibility of the protestant and the water right holder.
10. This right does not grant any right-of-way or easement across the land of another.
11. Right holder shall comply with the drilling permit requirements of Section 42-235, Idaho Code and applicable Well Construction Rules of the Department.
12. The following rights are diverted through point(s) of diversion described above: 63-2893, 63-3252, 63-7105, 63-7978, 63-8331, 63-8332, 63-9849, 63-10105, 63-10840, 63-11737, 63-11922, 63-12039, 63-12162, 63-12173, 63-12181, 63-12295, 63-12378, 63-12416, 63-12560, 63-31138, 63-31281, 63-31318, 63-31630, 63-31677, 63-32567, and 63-32568.

WATER RIGHT NO. 63-12416
As Modified by Transfer No. 79778

CONDITIONS OF APPROVAL

13. Transfer 79778 authorizes the following additional wells:
- No. 10 located in T03N R01E S6 NWSE
 - No. 5 located in T03N R01E S7 NESW
 - No. 1 located in T03N R01E S7 L3(NWSW)
 - No. 2 located in T03N R01E S7 L3(NWSW)
 - No. 16B located in T03N R01E S8 SWNE
 - No. 16C located in T03N R01E S8 SWNE
 - No. 16D located in T03N R01E S8 SWNE
 - No. 11 located in T03N R01E S8 SESW
 - No. 21 located in T03N R01E S18 NENW
 - No. 8 located in T03N R01E S18 L1(NWNW)
 - No. 14 located in T03N R01E S19 NENW
 - No. 17 located in T03N R01E S20 NWSW
 - No. 23 located in T03N R01E S21 NWNW
 - No. 25 located in T03N R01E S29 NWNE
 - No. 28 located in T03N R01E S32 SWNE
 - No. 7 located in T03N R01W S1 SWSE
 - No. 24 located in T03N R01W S2 NENE
 - No. 12 located in T03N R01W S2 SWSW
 - No. 19 located in T03N R01W S3 NENE
 - No. 15 located in T03N R01W S11 NENE
 - No. 6 located in T03N R01W S12 NENW
 - No. 3 located in T03N R01W S12 SESE
 - No. 9 located in T03N R01W S12 SWSE
 - No. 22 located in T03N R01W S24 SWNE
 - No. 18 located in T04N R01E S32 SWSW
 - No. 20B located in T04N R01W S36 SESE
- as a point(s) of diversion under this right as of the date of approval.

WATER RIGHT NO. 63-31677
As Modified by Transfer No. 79778

In accordance with the approval of Transfer No. 79778, Water Right No. 63-31677 is now described as follows:

Right Holder: CITY OF MERIDIAN
 33 E BROADWAY AVE
 MERIDIAN, ID 83642

Priority Date: 12/22/2009

Source: GROUND WATER

<u>BENEFICIAL USE</u>	<u>From</u>	<u>To</u>	<u>Diversion Rate</u>
MUNICIPAL	01/01	to 12/31	5.000 cfs
			5.000 cfs

LOCATION OF POINT(S) OF DIVERSION

GROUND WATER	NENW	Sec 18 Twp 03N Rge 01E	ADA County
GROUND WATER	L1 (NWNW)	Sec 18 Twp 03N Rge 01E	ADA County
GROUND WATER	NENW	Sec 19 Twp 03N Rge 01E	ADA County
GROUND WATER	NWSW	Sec 20 Twp 03N Rge 01E	ADA County
GROUND WATER	NWNW	Sec 21 Twp 03N Rge 01E	ADA County
GROUND WATER	NWNE	Sec 29 Twp 03N Rge 01E	ADA County
GROUND WATER	SWNE	Sec 32 Twp 03N Rge 01E	ADA County
GROUND WATER	NWSE	Sec 6 Twp 03N Rge 01E	ADA County
GROUND WATER	NESW	Sec 7 Twp 03N Rge 01E	ADA County
GROUND WATER	L3 (NWSW)	Sec 7 Twp 03N Rge 01E	ADA County
GROUND WATER	L3 (NWSW)	Sec 7 Twp 03N Rge 01E	ADA County
GROUND WATER	SWNE	Sec 8 Twp 03N Rge 01E	ADA County
GROUND WATER	SWNE	Sec 8 Twp 03N Rge 01E	ADA County
GROUND WATER	SWNE	Sec 8 Twp 03N Rge 01E	ADA County
GROUND WATER	SWNE	Sec 8 Twp 03N Rge 01E	ADA County
GROUND WATER	SESW	Sec 8 Twp 03N Rge 01E	ADA County
GROUND WATER	SWSE	Sec 1 Twp 03N Rge 01W	ADA County
GROUND WATER	NENE	Sec 11 Twp 03N Rge 01W	ADA County
GROUND WATER	NENW	Sec 12 Twp 03N Rge 01W	ADA County
GROUND WATER	SESE	Sec 12 Twp 03N Rge 01W	ADA County
GROUND WATER	SWSE	Sec 12 Twp 03N Rge 01W	ADA County
GROUND WATER	NENE	Sec 2 Twp 03N Rge 01W	ADA County
GROUND WATER	SWSW	Sec 2 Twp 03N Rge 01W	ADA County
GROUND WATER	SWNE	Sec 24 Twp 03N Rge 01W	ADA County
GROUND WATER	NENE	Sec 3 Twp 03N Rge 01W	ADA County
GROUND WATER	SWSW	Sec 32 Twp 04N Rge 01E	ADA County
GROUND WATER	SESE	Sec 36 Twp 04N Rge 01W	ADA County
GROUND WATER	SESE	Sec 36 Twp 04N Rge 01W	ADA County

CONDITIONS OF APPROVAL

1. Place of use is within the service area of the City of Meridian municipal water supply system as provided for under Idaho Law.
2. A map depicting the place of use boundary for this water right at the time of this approval is attached to this document for illustrative purposes.

Transfer No. 79778

WATER RIGHT NO. 63-31677
As Modified by Transfer No. 79778

CONDITIONS OF APPROVAL

3. The right holder shall accomplish the change authorized by this transfer within one year of the date of this approval.
4. Failure of the right holder to comply with the conditions of this transfer is cause for the Director to rescind approval of the transfer.
5. The right holder shall not provide water diverted under this right for the irrigation of land having appurtenant surface water rights as a primary source of irrigation water except when the surface water rights are not available for use. This condition applies to all land with appurtenant surface water rights, including land converted from irrigated agricultural use to other land uses but still requiring water to irrigate lawns and landscaping.
6. Prior to diversion of water under this approval, the right holder shall provide a means of measurement acceptable to the Department from all authorized points of diversion which will allow determination of the total rate of diversion.
7. After specific notification by the Department, the right holder shall record the quantity of water diverted or shall enter into an agreement with the Department to use power records to determine the amount of water diverted and shall annually report the information to the Department.
8. To the extent necessary for administration between points of diversion for ground water, and between points of diversion for ground water and hydraulically connected surface sources, ground water was first diverted under this right from Meridian Well Nos. 20A and 20B located in T03N, R01W, S36, SESE.
9. The diversion and use of water described in Transfer 79778 may be subject to additional conditions and limitations agreed to by the protestant and the right holder under a separate agreement to which the Department is not a party. Because the Department is not a party, the Department is not responsible for enforcement of any aspect of the agreement not specifically addressed in other conditions herein. Enforcement of those portions of the agreement not specifically addressed in other conditions shall be the responsibility of the protestant and the water right holder.
10. This right does not grant any right-of-way or easement across the land of another.
11. Right holder shall comply with the drilling permit requirements of Section 42-235, Idaho Code and applicable Well Construction Rules of the Department.
12. The following rights are diverted through point(s) of diversion described above: 63-2893, 63-3252, 63-7105, 63-7978, 63-8331, 63-8332, 63-9849, 63-10105, 63-10840, 63-11737, 63-11922, 63-12039, 63-12162, 63-12173, 63-12181, 63-12295, 63-12378, 63-12416, 63-12560, 63-31138, 63-31281, 63-31318, 63-31630, 63-31677, 63-32567, and 63-32568.
13. When ordered by the Director, the right holder shall provide mitigation acceptable to the Director to offset depletion of lower Snake River flows needed for migrating anadromous fish. The amount of water required for mitigation, which is to be released into the Snake River or a tributary for this purpose, will be determined by the Director based upon the reduction in flow caused by the use of water pursuant to this right. Any order of the Director issued in accordance with this paragraph shall be in conformance with applicable rules allowing the right holder due process as the need for mitigation and the amount of mitigation are determined.

WATER RIGHT NO. 63-31677
As Modified by Transfer No. 79778

CONDITIONS OF APPROVAL

14. Transfer 79778 authorizes the following additional wells:
- No. 10 located in T03N R01E S6 NWSE
 - No. 5 located in T03N R01E S7 NESW
 - No. 1 located in T03N R01E S7 L3(NWSW)
 - No. 2 located in T03N R01E S7 L3(NWSW)
 - No. 16B located in T03N R01E S8 SWNE
 - No. 16C located in T03N R01E S8 SWNE
 - No. 16D located in T03N R01E S8 SWNE
 - No. 11 located in T03N R01E S8 SESW
 - No. 21 located in T03N R01E S18 NENW
 - No. 8 located in T03N R01E S18 L1(NWNW)
 - No. 14 located in T03N R01E S19 NENW
 - No. 17 located in T03N R01E S20 NWSW
 - No. 23 located in T03N R01E S21 NWNW
 - No. 25 located in T03N R01E S29 NWNE
 - No. 28 located in T03N R01E S32 SWNE
 - No. 7 located in T03N R01W S1 SWSE
 - No. 24 located in T03N R01W S2 NENE
 - No. 12 located in T03N R01W S2 SWSW
 - No. 19 located in T03N R01W S3 NENE
 - No. 15 located in T03N R01W S11 NENE
 - No. 6 located in T03N R01W S12 NENW
 - No. 3 located in T03N R01W S12 SESE
 - No. 9 located in T03N R01W S12 SWSE
 - No. 22 located in T03N R01W S24 SWNE
 - No. 18 located in T04N R01E S32 SWSW
- as a point(s) of diversion under this right as of the date of approval.

WATER RIGHT NO. 63-12039
As Modified by Transfer No. 79778

In accordance with the approval of Transfer No. 79778, Water Right No. 63-12039 is now described as follows:

Right Holder: CITY OF MERIDIAN
33 E BROADWAY AVE
MERIDIAN, ID 83642

Priority Date: 6/27/1993

Source: GROUND WATER

<u>BENEFICIAL USE</u>	<u>From</u>	<u>To</u>	<u>Diversion Rate</u>
MUNICIPAL	1/01	to 12/31	3.000 cfs 3.000 cfs

LOCATION OF POINT(S) OF DIVERSION

GROUND WATER	NENW	Sec 18 Twp 03N Rge 01E	ADA County
GROUND WATER	L1 (NWNW)	Sec 18 Twp 03N Rge 01E	ADA County
GROUND WATER	NENW	Sec 19 Twp 03N Rge 01E	ADA County
GROUND WATER	NWSW	Sec 20 Twp 03N Rge 01E	ADA County
GROUND WATER	NWNW	Sec 21 Twp 03N Rge 01E	ADA County
GROUND WATER	NWNE	Sec 29 Twp 03N Rge 01E	ADA County
GROUND WATER	SWNE	Sec 32 Twp 03N Rge 01E	ADA County
GROUND WATER	NWSE	Sec 6 Twp 03N Rge 01E	ADA County
GROUND WATER	NESW	Sec 7 Twp 03N Rge 01E	ADA County
GROUND WATER	L3 (NWSW)	Sec 7 Twp 03N Rge 01E	ADA County
GROUND WATER	L3 (NWSW)	Sec 7 Twp 03N Rge 01E	ADA County
GROUND WATER	SWNE	Sec 8 Twp 03N Rge 01E	ADA County
GROUND WATER	SWNE	Sec 8 Twp 03N Rge 01E	ADA County
GROUND WATER	SWNE	Sec 8 Twp 03N Rge 01E	ADA County
GROUND WATER	SESW	Sec 8 Twp 03N Rge 01E	ADA County
GROUND WATER	SWSE	Sec 1 Twp 03N Rge 01W	ADA County
GROUND WATER	NENE	Sec 11 Twp 03N Rge 01W	ADA County
GROUND WATER	NENW	Sec 12 Twp 03N Rge 01W	ADA County
GROUND WATER	SESE	Sec 12 Twp 03N Rge 01W	ADA County
GROUND WATER	SWSE	Sec 12 Twp 03N Rge 01W	ADA County
GROUND WATER	NENE	Sec 2 Twp 03N Rge 01W	ADA County
GROUND WATER	SWSW	Sec 2 Twp 03N Rge 01W	ADA County
GROUND WATER	SWNE	Sec 24 Twp 03N Rge 01W	ADA County
GROUND WATER	NENE	Sec 3 Twp 03N Rge 01W	ADA County
GROUND WATER	SWSW	Sec 32 Twp 04N Rge 01E	ADA County
GROUND WATER	SESE	Sec 36 Twp 04N Rge 01W	ADA County
GROUND WATER	SESE	Sec 36 Twp 04N Rge 01W	ADA County

CONDITIONS OF APPROVAL

1. Place of use is within the service area of the City of Meridian municipal water supply system as provided for under Idaho Law.
2. A map depicting the place of use boundary for this water right at the time of this approval is attached to this document for illustrative purposes.

Transfer No. 79778

WATER RIGHT NO. 63-12039
As Modified by Transfer No. 79778

CONDITIONS OF APPROVAL

3. The right holder shall accomplish the change authorized by this transfer within one year of the date of this approval.
4. Failure of the right holder to comply with the conditions of this transfer is cause for the Director to rescind approval of the transfer.
5. Irrigation of large projects such as parks, golf courses, or sports activities fields is not authorized under this right.
6. The daily diversion volume for domestic uses under this municipal right shall not exceed 13,000 gallons per dwelling in accordance with Section 42-111, Idaho Code.
7. The right holder shall not provide water diverted under this right for the irrigation of land having appurtenant surface water rights as a primary source of irrigation water except when the surface water rights are not available for use or where the use of surface water was replaced by the use of water diverted in connection with this right before the approval of Transfer 79778. This condition applies to all land with appurtenant surface water rights, including land converted from irrigated agricultural use to other land uses but still requiring water to irrigate lawns and landscaping.
8. Prior to diversion of water under this approval, the right holder shall provide a means of measurement acceptable to the Department from all authorized points of diversion which will allow determination of the total rate of diversion.
9. After specific notification by the Department, the right holder shall record the quantity of water diverted or shall enter into an agreement with the Department to use power records to determine the amount of water diverted and shall annually report the information to the Department.
10. To the extent necessary for administration between points of diversion for ground water, and between points of diversion for ground water and hydraulically connected surface sources, ground water was first diverted under this right from Meridian Well No.16 located in T03N, R01E, S08, NWNE.
11. The diversion and use of water described in Transfer 79778 may be subject to additional conditions and limitations agreed to by the protestant and the right holder under a separate agreement to which the Department is not a party. Because the Department is not a party, the Department is not responsible for enforcement of any aspect of the agreement not specifically addressed in other conditions herein. Enforcement of those portions of the agreement not specifically addressed in other conditions shall be the responsibility of the protestant and the water right holder.
12. This right does not grant any right-of-way or easement across the land of another.
13. Right holder shall comply with the drilling permit requirements of Section 42-235, Idaho Code and applicable Well Construction Rules of the Department.
14. The following rights are diverted through point(s) of diversion described above: 63-2893, 63-3252, 63-7105, 63-7978, 63-8331, 63-8332, 63-9849, 63-10105, 63-10840, 63-11737, 63-11922, 63-12039, 63-12162, 63-12173, 63-12181, 63-12295, 63-12378, 63-12416, 63-12560, 63-31138, 63-31281, 63-31318, 63-31630, 63-31677, 63-32567, and 63-32568.

WATER RIGHT NO. 63-12039
As Modified by Transfer No. 79778

CONDITIONS OF APPROVAL

15. Transfer 79778 authorizes the following additional wells:
- No. 10 located in T03N R01E S6 NWSE
 - No. 5 located in T03N R01E S7 NESW
 - No. 1 located in T03N R01E S7 L3(NWSW)
 - No. 2 located in T03N R01E S7 L3(NWSW)
 - No. 16B located in T03N R01E S8 SWNE
 - No. 16C located in T03N R01E S8 SWNE
 - No. 16D located in T03N R01E S8 SWNE
 - No. 11 located in T03N R01E S8 SESW
 - No. 21 located in T03N R01E S18 NENW
 - No. 8 located in T03N R01E S18 L1(NWNW)
 - No. 14 located in T03N R01E S19 NENW
 - No. 17 located in T03N R01E S20 NWSW
 - No. 23 located in T03N R01E S21 NWNW
 - No. 25 located in T03N R01E S29 NWNE
 - No. 28 located in T03N R01E S32 SWNE
 - No. 7 located in T03N R01W S1 SWSE
 - No. 24 located in T03N R01W S2 NENE
 - No. 12 located in T03N R01W S2 SWSW
 - No. 19 located in T03N R01W S3 NENE
 - No. 15 located in T03N R01W S11 NENE
 - No. 6 located in T03N R01W S12 NENW
 - No. 3 located in T03N R01W S12 SESE
 - No. 9 located in T03N R01W S12 SWSE
 - No. 22 located in T03N R01W S24 SWNE
 - No. 18 located in T04N R01E S32 SWSW
 - No. 20A located in T04N R01W S36 SESE
 - No. 20B located in T04N R01W S36 SESE
- as a point(s) of diversion under this right as of the date of approval.

WATER RIGHT NO. 63-12378
As Modified by Transfer No. 79778

In accordance with the approval of Transfer No. 79778, Water Right No. 63-12378 is now described as follows:

Right Holder: CITY OF MERIDIAN
33 E BROADWAY AVE
MERIDIAN, ID 83642

Priority Date: 4/23/1997

Source: GROUND WATER

<u>BENEFICIAL USE</u>	<u>From</u>	<u>To</u>	<u>Diversion Rate</u>
MUNICIPAL	1/01	to 12/31	4.500 cfs 4.500 cfs

LOCATION OF POINT(S) OF DIVERSION

GROUND WATER	NENW	Sec 18 Twp 03N Rge 01E	ADA County
GROUND WATER	L1 (NWNW)	Sec 18 Twp 03N Rge 01E	ADA County
GROUND WATER	NENW	Sec 19 Twp 03N Rge 01E	ADA County
GROUND WATER	NWSW	Sec 20 Twp 03N Rge 01E	ADA County
GROUND WATER	NWNW	Sec 21 Twp 03N Rge 01E	ADA County
GROUND WATER	NWNE	Sec 29 Twp 03N Rge 01E	ADA County
GROUND WATER	SWNE	Sec 32 Twp 03N Rge 01E	ADA County
GROUND WATER	NWSE	Sec 6 Twp 03N Rge 01E	ADA County
GROUND WATER	NESW	Sec 7 Twp 03N Rge 01E	ADA County
GROUND WATER	L3 (NWSW)	Sec 7 Twp 03N Rge 01E	ADA County
GROUND WATER	L3 (NWSW)	Sec 7 Twp 03N Rge 01E	ADA County
GROUND WATER	SWNE	Sec 8 Twp 03N Rge 01E	ADA County
GROUND WATER	SWNE	Sec 8 Twp 03N Rge 01E	ADA County
GROUND WATER	SWNE	Sec 8 Twp 03N Rge 01E	ADA County
GROUND WATER	SESW	Sec 8 Twp 03N Rge 01E	ADA County
GROUND WATER	SWSE	Sec 1 Twp 03N Rge 01W	ADA County
GROUND WATER	NENE	Sec 11 Twp 03N Rge 01W	ADA County
GROUND WATER	NENW	Sec 12 Twp 03N Rge 01W	ADA County
GROUND WATER	SESE	Sec 12 Twp 03N Rge 01W	ADA County
GROUND WATER	SWSE	Sec 12 Twp 03N Rge 01W	ADA County
GROUND WATER	NENE	Sec 2 Twp 03N Rge 01W	ADA County
GROUND WATER	SWSW	Sec 2 Twp 03N Rge 01W	ADA County
GROUND WATER	SWNE	Sec 24 Twp 03N Rge 01W	ADA County
GROUND WATER	NENE	Sec 3 Twp 03N Rge 01W	ADA County
GROUND WATER	SWSW	Sec 32 Twp 04N Rge 01E	ADA County
GROUND WATER	SESE	Sec 36 Twp 04N Rge 01W	ADA County
GROUND WATER	SESE	Sec 36 Twp 04N Rge 01W	ADA County

CONDITIONS OF APPROVAL

1. Place of use is within the service area of the City of Meridian municipal water supply system as provided for under Idaho Law.
2. A map depicting the place of use boundary for this water right at the time of this approval is attached to this document for illustrative purposes.

Transfer No. 79778

WATER RIGHT NO. 63-12378
As Modified by Transfer No. 79778

CONDITIONS OF APPROVAL

3. The right holder shall accomplish the change authorized by this transfer within one year of the date of this approval.
4. Failure of the right holder to comply with the conditions of this transfer is cause for the Director to rescind approval of the transfer.
5. The right holder shall not provide water diverted under this right for the irrigation of land having appurtenant surface water rights as a primary source of irrigation water except when the surface water rights are not available for use or where the use of surface water was replaced by the use of water diverted in connection with this right before the approval of Transfer 79778. This condition applies to all land with appurtenant surface water rights, including land converted from irrigated agricultural use to other land uses but still requiring water to irrigate lawns and landscaping.
6. Prior to diversion of water under this approval, the right holder shall provide a means of measurement acceptable to the Department from all authorized points of diversion which will allow determination of the total rate of diversion.
7. After specific notification by the Department, the right holder shall record the quantity of water diverted or shall enter into an agreement with the Department to use power records to determine the amount of water diverted and shall annually report the information to the Department.
8. To the extent necessary for administration between points of diversion for ground water, and between points of diversion for ground water and hydraulically connected surface sources, ground water was first diverted under this right from Meridian Well No. 19 located in T03N, R01W, S03, NENE.
9. The diversion and use of water described in Transfer 79778 may be subject to additional conditions and limitations agreed to by the protestant and the right holder under a separate agreement to which the Department is not a party. Because the Department is not a party, the Department is not responsible for enforcement of any aspect of the agreement not specifically addressed in other conditions herein. Enforcement of those portions of the agreement not specifically addressed in other conditions shall be the responsibility of the protestant and the water right holder.
10. This right does not grant any right-of-way or easement across the land of another.
11. Right holder shall comply with the drilling permit requirements of Section 42-235, Idaho Code and applicable Well Construction Rules of the Department.
12. The following rights are diverted through point(s) of diversion described above: 63-2893, 63-3252, 63-7105, 63-7978, 63-8331, 63-8332, 63-9849, 63-10105, 63-10840, 63-11737, 63-11922, 63-12039, 63-12162, 63-12173, 63-12181, 63-12295, 63-12378, 63-12416, 63-12560, 63-31138, 63-31281, 63-31318, 63-31630, 63-31677, 63-32567, and 63-32568.

WATER RIGHT NO. 63-12378
As Modified by Transfer No. 79778

CONDITIONS OF APPROVAL

13. Transfer 79778 authorizes the following additional wells:
- No. 10 located in T03N R01E S6 NWSE
 - No. 5 located in T03N R01E S7 NESW
 - No. 1 located in T03N R01E S7 L3(NWSW)
 - No. 2 located in T03N R01E S7 L3(NWSW)
 - No. 16B located in T03N R01E S8 SWNE
 - No. 16C located in T03N R01E S8 SWNE
 - No. 16D located in T03N R01E S8 SWNE
 - No. 11 located in T03N R01E S8 SESW
 - No. 21 located in T03N R01E S18 NENW
 - No. 8 located in T03N R01E S18 L1(NWNW)
 - No. 14 located in T03N R01E S19 NENW
 - No. 17 located in T03N R01E S20 NWSW
 - No. 23 located in T03N R01E S21 NWNW
 - No. 25 located in T03N R01E S29 NWNE
 - No. 28 located in T03N R01E S32 SWNE
 - No. 7 located in T03N R01W S1 SWSE
 - No. 24 located in T03N R01W S2 NENE
 - No. 12 located in T03N R01W S2 SWSW
 - No. 15 located in T03N R01W S11 NENE
 - No. 6 located in T03N R01W S12 NENW
 - No. 3 located in T03N R01W S12 SESE
 - No. 9 located in T03N R01W S12 SWSE
 - No. 22 located in T03N R01W S24 SWNE
 - No. 18 located in T04N R01E S32 SWSW
 - No. 20A located in T04N R01W S36 SESE
 - No. 20B located in T04N R01W S36 SESE
- as a point(s) of diversion under this right as of the date of approval.

WATER RIGHT NO. 63-12181
As Modified by Transfer No. 79778

In accordance with the approval of Transfer No. 79778, Water Right No. 63-12181 is now described as follows:

Right Holder: CITY OF MERIDIAN
33 E BROADWAY AVE
MERIDIAN, ID 83642

Priority Date: 5/20/1995

Source: GROUND WATER

<u>BENEFICIAL USE</u>	<u>From</u>	<u>To</u>	<u>Diversion Rate</u>
MUNICIPAL	01/01	to 12/31	4.500 cfs 4.500 cfs

LOCATION OF POINT(S) OF DIVERSION

GROUND WATER	NENW	Sec 18 Twp 03N Rge 01E	ADA County
GROUND WATER	L1 (NWNW)	Sec 18 Twp 03N Rge 01E	ADA County
GROUND WATER	NENW	Sec 19 Twp 03N Rge 01E	ADA County
GROUND WATER	NWSW	Sec 20 Twp 03N Rge 01E	ADA County
GROUND WATER	NWNW	Sec 21 Twp 03N Rge 01E	ADA County
GROUND WATER	NWNE	Sec 29 Twp 03N Rge 01E	ADA County
GROUND WATER	SWNE	Sec 32 Twp 03N Rge 01E	ADA County
GROUND WATER	NWSE	Sec 6 Twp 03N Rge 01E	ADA County
GROUND WATER	NESW	Sec 7 Twp 03N Rge 01E	ADA County
GROUND WATER	L3 (NWSW)	Sec 7 Twp 03N Rge 01E	ADA County
GROUND WATER	L3 (NWSW)	Sec 7 Twp 03N Rge 01E	ADA County
GROUND WATER	SWNE	Sec 8 Twp 03N Rge 01E	ADA County
GROUND WATER	SWNE	Sec 8 Twp 03N Rge 01E	ADA County
GROUND WATER	SWNE	Sec 8 Twp 03N Rge 01E	ADA County
GROUND WATER	SWNE	Sec 8 Twp 03N Rge 01E	ADA County
GROUND WATER	SESW	Sec 8 Twp 03N Rge 01E	ADA County
GROUND WATER	SWSE	Sec 1 Twp 03N Rge 01W	ADA County
GROUND WATER	NENE	Sec 11 Twp 03N Rge 01W	ADA County
GROUND WATER	NENW	Sec 12 Twp 03N Rge 01W	ADA County
GROUND WATER	SESE	Sec 12 Twp 03N Rge 01W	ADA County
GROUND WATER	SWSE	Sec 12 Twp 03N Rge 01W	ADA County
GROUND WATER	NENE	Sec 2 Twp 03N Rge 01W	ADA County
GROUND WATER	SWSW	Sec 2 Twp 03N Rge 01W	ADA County
GROUND WATER	SWNE	Sec 24 Twp 03N Rge 01W	ADA County
GROUND WATER	NENE	Sec 3 Twp 03N Rge 01W	ADA County
GROUND WATER	SWSW	Sec 32 Twp 04N Rge 01E	ADA County
GROUND WATER	SESE	Sec 36 Twp 04N Rge 01W	ADA County
GROUND WATER	SESE	Sec 36 Twp 04N Rge 01W	ADA County

CONDITIONS OF APPROVAL

1. Place of use is within the service area of the City of Meridian municipal water supply system as provided for under Idaho Law.
2. A map depicting the place of use boundary for this water right at the time of this approval is attached to this document for illustrative purposes.

Transfer No. 79778

WATER RIGHT NO. 63-12181
As Modified by Transfer No. 79778

CONDITIONS OF APPROVAL

3. The right holder shall accomplish the change authorized by this transfer within one year of the date of this approval.
4. Failure of the right holder to comply with the conditions of this transfer is cause for the Director to rescind approval of the transfer.
5. The right holder shall not provide water diverted under this right for the irrigation of land having appurtenant surface water rights as a primary source of irrigation water except when the surface water rights are not available for use or where the use of surface water was replaced by the use of water diverted in connection with this right before the approval of Transfer 79778. This condition applies to all land with appurtenant surface water rights, including land converted from irrigated agricultural use to other land uses but still requiring water to irrigate lawns and landscaping.
6. Prior to diversion of water under this approval, the right holder shall provide a means of measurement acceptable to the Department from all authorized points of diversion which will allow determination of the total rate of diversion.
7. After specific notification by the Department, the right holder shall record the quantity of water diverted or shall enter into an agreement with the Department to use power records to determine the amount of water diverted and shall annually report the information to the Department.
8. To the extent necessary for administration between points of diversion for ground water, and between points of diversion for ground water and hydraulically connected surface sources, ground water was first diverted under this right from Meridian Well No. 18 located in T04N, R01E, S32, SWSW.
9. The diversion and use of water described in Transfer 79778 may be subject to additional conditions and limitations agreed to by the protestant and the right holder under a separate agreement to which the Department is not a party. Because the Department is not a party, the Department is not responsible for enforcement of any aspect of the agreement not specifically addressed in other conditions herein. Enforcement of those portions of the agreement not specifically addressed in other conditions shall be the responsibility of the protestant and the water right holder.
10. The issuance of this right does not grant any right-of-way or easement across the land of another.
11. Right holder shall comply with the drilling permit requirements of Section 42-235, Idaho Code and applicable Well Construction Rules of the Department.
12. The following rights are diverted through point(s) of diversion described above: 63-2893, 63-3252, 63-7105, 63-7978, 63-8331, 63-8332, 63-9849, 63-10105, 63-10840, 63-11737, 63-11922, 63-12039, 63-12162, 63-12173, 63-12181, 63-12295, 63-12378, 63-12416, 63-12560, 63-31138, 63-31281, 63-31318, 63-31630, 63-31677, 63-32567, and 63-32568.

WATER RIGHT NO. 63-12181
As Modified by Transfer No. 79778

CONDITIONS OF APPROVAL

13. Transfer 79778 authorizes the following additional wells:
- No. 10 located in T03N R01E S6 NWSE
 - No. 5 located in T03N R01E S7 NESW
 - No. 1 located in T03N R01E S7 L3(NWSW)
 - No. 2 located in T03N R01E S7 L3(NWSW)
 - No. 16B located in T03N R01E S8 SWNE
 - No. 16C located in T03N R01E S8 SWNE
 - No. 16D located in T03N R01E S8 SWNE
 - No. 11 located in T03N R01E S8 SESW
 - No. 21 located in T03N R01E S18 NENW
 - No. 8 located in T03N R01E S18 L1(NWNW)
 - No. 14 located in T03N R01E S19 NENW
 - No. 17 located in T03N R01E S20 NWSW
 - No. 23 located in T03N R01E S21 NWNW
 - No. 25 located in T03N R01E S29 NWNE
 - No. 28 located in T03N R01E S32 SWNE
 - No. 7 located in T03N R01W S1 SWSE
 - No. 24 located in T03N R01W S2 NENE
 - No. 12 located in T03N R01W S2 SWSW
 - No. 19 located in T03N R01W S3 NENE
 - No. 15 located in T03N R01W S11 NENE
 - No. 6 located in T03N R01W S12 NENW
 - No. 3 located in T03N R01W S12 SESE
 - No. 9 located in T03N R01W S12 SWSE
 - No. 22 located in T03N R01W S24 SWNE
 - No. 20A located in T04N R01W S36 SESE
 - No. 20B located in T04N R01W S36 SESE
- as a point(s) of diversion under this right as of the date of approval.

WATER RIGHT NO. 63-12560
As Modified by Transfer No. 79778

In accordance with the approval of Transfer No. 79778, Water Right No. 63-12560 is now described as follows:

Right Holder: CITY OF MERIDIAN
33 E BROADWAY AVE
MERIDIAN, ID 83642

Priority Date: 1/5/2000

Source: GROUND WATER

<u>BENEFICIAL USE</u>	<u>From</u>	<u>To</u>	<u>Diversion Rate</u>
MUNICIPAL	01/01	to 12/31	4.500 cfs
			4.500 cfs

LOCATION OF POINT(S) OF DIVERSION

GROUND WATER	NENW	Sec 18 Twp 03N Rge 01E	ADA County
GROUND WATER	L1 (NWNW)	Sec 18 Twp 03N Rge 01E	ADA County
GROUND WATER	NENW	Sec 19 Twp 03N Rge 01E	ADA County
GROUND WATER	NWSW	Sec 20 Twp 03N Rge 01E	ADA County
GROUND WATER	NWNW	Sec 21 Twp 03N Rge 01E	ADA County
GROUND WATER	NWNE	Sec 29 Twp 03N Rge 01E	ADA County
GROUND WATER	SWNE	Sec 32 Twp 03N Rge 01E	ADA County
GROUND WATER	NWSE	Sec 6 Twp 03N Rge 01E	ADA County
GROUND WATER	NESW	Sec 7 Twp 03N Rge 01E	ADA County
GROUND WATER	L3 (NWSW)	Sec 7 Twp 03N Rge 01E	ADA County
GROUND WATER	L3 (NWSW)	Sec 7 Twp 03N Rge 01E	ADA County
GROUND WATER	SWNE	Sec 8 Twp 03N Rge 01E	ADA County
GROUND WATER	SWNE	Sec 8 Twp 03N Rge 01E	ADA County
GROUND WATER	SWNE	Sec 8 Twp 03N Rge 01E	ADA County
GROUND WATER	SWNE	Sec 8 Twp 03N Rge 01E	ADA County
GROUND WATER	SESW	Sec 8 Twp 03N Rge 01E	ADA County
GROUND WATER	SWSE	Sec 1 Twp 03N Rge 01W	ADA County
GROUND WATER	NENE	Sec 11 Twp 03N Rge 01W	ADA County
GROUND WATER	NENW	Sec 12 Twp 03N Rge 01W	ADA County
GROUND WATER	SESE	Sec 12 Twp 03N Rge 01W	ADA County
GROUND WATER	SWSE	Sec 12 Twp 03N Rge 01W	ADA County
GROUND WATER	NENE	Sec 2 Twp 03N Rge 01W	ADA County
GROUND WATER	SWSW	Sec 2 Twp 03N Rge 01W	ADA County
GROUND WATER	SWNE	Sec 24 Twp 03N Rge 01W	ADA County
GROUND WATER	NENE	Sec 3 Twp 03N Rge 01W	ADA County
GROUND WATER	SWSW	Sec 32 Twp 04N Rge 01E	ADA County
GROUND WATER	SESE	Sec 36 Twp 04N Rge 01W	ADA County
GROUND WATER	SESE	Sec 36 Twp 04N Rge 01W	ADA County

CONDITIONS OF APPROVAL

1. Place of use is within the service area of the City of Meridian municipal water supply system as provided for under Idaho Law.
2. A map depicting the place of use boundary for this water right at the time of this approval is attached to this document for illustrative purposes.

Transfer No. 79778

WATER RIGHT NO. 63-12560
As Modified by Transfer No. 79778

CONDITIONS OF APPROVAL

3. The right holder shall accomplish the change authorized by this transfer within one year of the date of this approval.
4. Failure of the right holder to comply with the conditions of this transfer is cause for the Director to rescind approval of the transfer.
5. The right holder shall not provide water diverted under this right for the irrigation of land having appurtenant surface water rights as a primary source of irrigation water except when the surface water rights are not available for use. This condition applies to all land with appurtenant surface water rights, including land converted from irrigated agricultural use to other land uses but still requiring water to irrigate lawns and landscaping.
6. Prior to diversion of water under this approval, the right holder shall provide a means of measurement acceptable to the Department from all authorized points of diversion which will allow determination of the total rate of diversion.
7. After specific notification by the Department, the right holder shall record the quantity of water diverted or shall enter into an agreement with the Department to use power records to determine the amount of water diverted and shall annually report the information to the Department.
8. To the extent necessary for administration between points of diversion for ground water, and between points of diversion for ground water and hydraulically connected surface sources, ground water was first diverted under this right from Meridian Well No. 21 located in T03N, R01E, S18, NENW.
9. The diversion and use of water described in Transfer 79778 may be subject to additional conditions and limitations agreed to by the protestant and the right holder under a separate agreement to which the Department is not a party. Because the Department is not a party, the Department is not responsible for enforcement of any aspect of the agreement not specifically addressed in other conditions herein. Enforcement of those portions of the agreement not specifically addressed in other conditions shall be the responsibility of the protestant and the water right holder.
10. The issuance of this right does not grant any right-of-way or easement across the land of another.
11. Right holder shall comply with the drilling permit requirements of Section 42-235, Idaho Code and applicable Well Construction Rules of the Department.
12. The following rights are diverted through point(s) of diversion described above: 63-2893, 63-3252, 63-7105, 63-7978, 63-8331, 63-8332, 63-9849, 63-10105, 63-10840, 63-11737, 63-11922, 63-12039, 63-12162, 63-12173, 63-12181, 63-12295, 63-12378, 63-12416, 63-12560, 63-31138, 63-31281, 63-31318, 63-31630, 63-31677, 63-32567, and 63-32568.
13. When ordered by the Director, the right holder shall provide mitigation acceptable to the Director to offset depletion of lower Snake River flows needed for migrating anadromous fish. The amount of water required for mitigation, which is to be released into the Snake River or a tributary for this purpose, will be determined by the Director based upon the reduction in flow caused by the use of water pursuant to this right. Any order of the Director issued in accordance with this paragraph shall be in conformance with applicable rules allowing the right holder due process as the need for mitigation and the amount of mitigation are determined.

WATER RIGHT NO. 63-12560
As Modified by Transfer No. 79778

CONDITIONS OF APPROVAL

14. Transfer 79778 authorizes the following additional wells:
- No. 10 located in T03N R01E S6 NWSE
 - No. 5 located in T03N R01E S7 NESW
 - No. 1 located in T03N R01E S7 L3(NWSW)
 - No. 2 located in T03N R01E S7 L3(NWSW)
 - No. 16B located in T03N R01E S8 SWNE
 - No. 16C located in T03N R01E S8 SWNE
 - No. 16D located in T03N R01E S8 SWNE
 - No. 11 located in T03N R01E S8 SESW
 - No. 8 located in T03N R01E S18 L1(NWNW)
 - No. 14 located in T03N R01E S19 NENW
 - No. 17 located in T03N R01E S20 NWSW
 - No. 23 located in T03N R01E S21 NWNW
 - No. 25 located in T03N R01E S29 NWNE
 - No. 28 located in T03N R01E S32 SWNE
 - No. 7 located in T03N R01W S1 SWSE
 - No. 24 located in T03N R01W S2 NENE
 - No. 12 located in T03N R01W S2 SWSW
 - No. 19 located in T03N R01W S3 NENE
 - No. 15 located in T03N R01W S11 NENE
 - No. 6 located in T03N R01W S12 NENW
 - No. 3 located in T03N R01W S12 SESE
 - No. 9 located in T03N R01W S12 SWSE
 - No. 22 located in T03N R01W S24 SWNE
 - No. 18 located in T04N R01E S32 SWSW
 - No. 20A located in T04N R01W S36 SESE
 - No. 20B located in T04N R01W S36 SESE
- as a point(s) of diversion under this right as of the date of approval.

WATER RIGHT NO. 63-31138

As Modified by Transfer No. 79778

In accordance with the approval of Transfer No. 79778, Water Right No. 63-31138 is now described as follows:

Right Holder: CITY OF MERIDIAN
33 E BROADWAY AVE
MERIDIAN, ID 83642

Priority Date: 3/20/2001

Source: GROUND WATER

<u>BENEFICIAL USE</u>	<u>From</u>	<u>To</u>	<u>Diversion Rate</u>
MUNICIPAL	01/01	to 12/31	5.000 cfs 5.000 cfs

LOCATION OF POINT(S) OF DIVERSION

GROUND WATER	NENW	Sec 18 Twp 03N Rge 01E	ADA County
GROUND WATER	L1 (NWNW)	Sec 18 Twp 03N Rge 01E	ADA County
GROUND WATER	NENW	Sec 19 Twp 03N Rge 01E	ADA County
GROUND WATER	NWSW	Sec 20 Twp 03N Rge 01E	ADA County
GROUND WATER	NWNW	Sec 21 Twp 03N Rge 01E	ADA County
GROUND WATER	NWNE	Sec 29 Twp 03N Rge 01E	ADA County
GROUND WATER	SWNE	Sec 32 Twp 03N Rge 01E	ADA County
GROUND WATER	NWSE	Sec 6 Twp 03N Rge 01E	ADA County
GROUND WATER	NESW	Sec 7 Twp 03N Rge 01E	ADA County
GROUND WATER	L3 (NWSW)	Sec 7 Twp 03N Rge 01E	ADA County
GROUND WATER	L3 (NWSW)	Sec 7 Twp 03N Rge 01E	ADA County
GROUND WATER	SWNE	Sec 8 Twp 03N Rge 01E	ADA County
GROUND WATER	SWNE	Sec 8 Twp 03N Rge 01E	ADA County
GROUND WATER	SWNE	Sec 8 Twp 03N Rge 01E	ADA County
GROUND WATER	SESW	Sec 8 Twp 03N Rge 01E	ADA County
GROUND WATER	SWSE	Sec 1 Twp 03N Rge 01W	ADA County
GROUND WATER	NENE	Sec 11 Twp 03N Rge 01W	ADA County
GROUND WATER	NENW	Sec 12 Twp 03N Rge 01W	ADA County
GROUND WATER	SESE	Sec 12 Twp 03N Rge 01W	ADA County
GROUND WATER	SWSE	Sec 12 Twp 03N Rge 01W	ADA County
GROUND WATER	NENE	Sec 2 Twp 03N Rge 01W	ADA County
GROUND WATER	SWSW	Sec 2 Twp 03N Rge 01W	ADA County
GROUND WATER	SWNE	Sec 24 Twp 03N Rge 01W	ADA County
GROUND WATER	NENE	Sec 3 Twp 03N Rge 01W	ADA County
GROUND WATER	SWSW	Sec 32 Twp 04N Rge 01E	ADA County
GROUND WATER	SESE	Sec 36 Twp 04N Rge 01W	ADA County
GROUND WATER	SESE	Sec 36 Twp 04N Rge 01W	ADA County

CONDITIONS OF APPROVAL

1. Place of use is within the service area of the City of Meridian municipal water supply system as provided for under Idaho Law.
2. A map depicting the place of use boundary for this water right at the time of this approval is attached to this document for illustrative purposes.

Transfer No. 79778

WATER RIGHT NO. 63-31138
As Modified by Transfer No. 79778

CONDITIONS OF APPROVAL

3. The right holder shall accomplish the change authorized by this transfer within one year of the date of this approval.
4. Failure of the right holder to comply with the conditions of this transfer is cause for the Director to rescind approval of the transfer.
5. The right holder shall not provide water diverted under this right for the irrigation of land having appurtenant surface water rights as a primary source of irrigation water except when the surface water rights are not available for use. This condition applies to all land with appurtenant surface water rights, including land converted from irrigated agricultural use to other land uses but still requiring water to irrigate lawns and landscaping.
6. Prior to diversion of water under this approval, the right holder shall provide a means of measurement acceptable to the Department from all authorized points of diversion which will allow determination of the total rate of diversion.
7. After specific notification by the Department, the right holder shall record the quantity of water diverted or shall enter into an agreement with the Department to use power records to determine the amount of water diverted and shall annually report the information to the Department.
8. To the extent necessary for administration between points of diversion for ground water, and between points of diversion for ground water and hydraulically connected surface sources, ground water was first diverted under this right from Meridian Well No. 22 located in T03N, R01W, S24, SWNE.
9. The diversion and use of water described in Transfer 79778 may be subject to additional conditions and limitations agreed to by the protestant and the right holder under a separate agreement to which the Department is not a party. Because the Department is not a party, the Department is not responsible for enforcement of any aspect of the agreement not specifically addressed in other conditions herein. Enforcement of those portions of the agreement not specifically addressed in other conditions shall be the responsibility of the protestant and the water right holder.
10. This right does not grant any right-of-way or easement across the land of another.
11. Right holder shall comply with the drilling permit requirements of Section 42-235, Idaho Code and applicable Well Construction Rules of the Department.
12. The following rights are diverted through point(s) of diversion described above: 63-2893, 63-3252, 63-7105, 63-7978, 63-8331, 63-8332, 63-9849, 63-10105, 63-10840, 63-11737, 63-11922, 63-12039, 63-12162, 63-12173, 63-12181, 63-12295, 63-12378, 63-12416, 63-12560, 63-31138, 63-31281, 63-31318, 63-31630, 63-31677, 63-32567, and 63-32568.
13. When ordered by the Director, the right holder shall provide mitigation acceptable to the Director to offset depletion of lower Snake River flows needed for migrating anadromous fish. The amount of water required for mitigation, which is to be released into the Snake River or a tributary for this purpose, will be determined by the Director based upon the reduction in flow caused by the use of water pursuant to this right. Any order of the Director issued in accordance with this paragraph shall be in conformance with applicable rules allowing the right holder due process as the need for mitigation and the amount of mitigation are determined.

WATER RIGHT NO. 63-31138
As Modified by Transfer No. 79778

CONDITIONS OF APPROVAL

14. Transfer 79778 authorizes the following additional wells:
- No. 10 located in T03N R01E S6 NWSE
 - No. 5 located in T03N R01E S7 NESW
 - No. 1 located in T03N R01E S7 L3(NWSW)
 - No. 2 located in T03N R01E S7 L3(NWSW)
 - No. 16B located in T03N R01E S8 SWNE
 - No. 16C located in T03N R01E S8 SWNE
 - No. 16D located in T03N R01E S8 SWNE
 - No. 11 located in T03N R01E S8 SESW
 - No. 21 located in T03N R01E S18 NENW
 - No. 8 located in T03N R01E S18 L1(NWNW)
 - No. 14 located in T03N R01E S19 NENW
 - No. 17 located in T03N R01E S20 NWSW
 - No. 23 located in T03N R01E S21 NWNW
 - No. 25 located in T03N R01E S29 NWNE
 - No. 28 located in T03N R01E S32 SWNE
 - No. 7 located in T03N R01W S1 SWSE
 - No. 24 located in T03N R01W S2 NENE
 - No. 12 located in T03N R01W S2 SWSW
 - No. 19 located in T03N R01W S3 NENE
 - No. 15 located in T03N R01W S11 NENE
 - No. 6 located in T03N R01W S12 NENW
 - No. 3 located in T03N R01W S12 SESE
 - No. 9 located in T03N R01W S12 SWSE
 - No. 18 located in T04N R01E S32 SWSW
 - No. 20A located in T04N R01W S36 SESE
 - No. 20B located in T04N R01W S36 SESE
- as a point(s) of diversion under this right as of the date of approval.

WATER RIGHT NO. 63-31318

As Modified by Transfer No. 79778

In accordance with the approval of Transfer No. 79778, Water Right No. 63-31318 is now described as follows:

Right Holder: CITY OF MERIDIAN
33 E BROADWAY AVE
MERIDIAN, ID 83642

Priority Date: 8/29/2001

Source: GROUND WATER

<u>BENEFICIAL USE</u>	<u>From</u>	<u>To</u>	<u>Diversion Rate</u>
MUNICIPAL	01/01	to 12/31	4.460 cfs
			4.460 cfs

LOCATION OF POINT(S) OF DIVERSION

GROUND WATER	NENW	Sec 18 Twp 03N Rge 01E	ADA County
GROUND WATER	L1 (NWNW)	Sec 18 Twp 03N Rge 01E	ADA County
GROUND WATER	NENW	Sec 19 Twp 03N Rge 01E	ADA County
GROUND WATER	NWSW	Sec 20 Twp 03N Rge 01E	ADA County
GROUND WATER	NWNW	Sec 21 Twp 03N Rge 01E	ADA County
GROUND WATER	NWNE	Sec 29 Twp 03N Rge 01E	ADA County
GROUND WATER	SWNE	Sec 32 Twp 03N Rge 01E	ADA County
GROUND WATER	NWSE	Sec 6 Twp 03N Rge 01E	ADA County
GROUND WATER	NESW	Sec 7 Twp 03N Rge 01E	ADA County
GROUND WATER	L3 (NWSW)	Sec 7 Twp 03N Rge 01E	ADA County
GROUND WATER	L3 (NWSW)	Sec 7 Twp 03N Rge 01E	ADA County
GROUND WATER	SWNE	Sec 8 Twp 03N Rge 01E	ADA County
GROUND WATER	SWNE	Sec 8 Twp 03N Rge 01E	ADA County
GROUND WATER	SWNE	Sec 8 Twp 03N Rge 01E	ADA County
GROUND WATER	SESW	Sec 8 Twp 03N Rge 01E	ADA County
GROUND WATER	SWSE	Sec 1 Twp 03N Rge 01W	ADA County
GROUND WATER	NENE	Sec 11 Twp 03N Rge 01W	ADA County
GROUND WATER	NENW	Sec 12 Twp 03N Rge 01W	ADA County
GROUND WATER	SESE	Sec 12 Twp 03N Rge 01W	ADA County
GROUND WATER	SWSE	Sec 12 Twp 03N Rge 01W	ADA County
GROUND WATER	NENE	Sec 2 Twp 03N Rge 01W	ADA County
GROUND WATER	SWSW	Sec 2 Twp 03N Rge 01W	ADA County
GROUND WATER	SWNE	Sec 24 Twp 03N Rge 01W	ADA County
GROUND WATER	NENE	Sec 3 Twp 03N Rge 01W	ADA County
GROUND WATER	SWSW	Sec 32 Twp 04N Rge 01E	ADA County
GROUND WATER	SESE	Sec 36 Twp 04N Rge 01W	ADA County
GROUND WATER	SESE	Sec 36 Twp 04N Rge 01W	ADA County

CONDITIONS OF APPROVAL

1. Place of use is within the service area of the City of Meridian municipal water supply system as provided for under Idaho Law.
2. A map depicting the place of use boundary for this water right at the time of this approval is attached to this document for illustrative purposes.

Transfer No. 79778

WATER RIGHT NO. 63-31318
As Modified by Transfer No. 79778

CONDITIONS OF APPROVAL

3. The right holder shall accomplish the change authorized by this transfer within one year of the date of this approval.
4. Failure of the right holder to comply with the conditions of this transfer is cause for the Director to rescind approval of the transfer.
5. The right holder shall not provide water diverted under this right for the irrigation of land having appurtenant surface water rights as a primary source of irrigation water except when the surface water rights are not available for use. This condition applies to all land with appurtenant surface water rights, including land converted from irrigated agricultural use to other land uses but still requiring water to irrigate lawns and landscaping.
6. Prior to diversion of water under this approval, the right holder shall provide a means of measurement acceptable to the Department from all authorized points of diversion which will allow determination of the total rate of diversion.
7. After specific notification by the Department, the right holder shall record the quantity of water diverted or shall enter into an agreement with the Department to use power records to determine the amount of water diverted and shall annually report the information to the Department.
8. To the extent necessary for administration between points of diversion for ground water, and between points of diversion for ground water and hydraulically connected surface sources, ground water was first diverted under this right from Meridian Well No. 24 located in T03N, R01W, S02, NENE.
9. The diversion and use of water described in Transfer 79778 may be subject to additional conditions and limitations agreed to by the protestant and the right holder under a separate agreement to which the Department is not a party. Because the Department is not a party, the Department is not responsible for enforcement of any aspect of the agreement not specifically addressed in other conditions herein. Enforcement of those portions of the agreement not specifically addressed in other conditions shall be the responsibility of the protestant and the water right holder.
10. This right does not grant any right-of-way or easement across the land of another.
11. Right holder shall comply with the drilling permit requirements of Section 42-235, Idaho Code and applicable Well Construction Rules of the Department.
12. The following rights are diverted through point(s) of diversion described above: 63-2893, 63-3252, 63-7105, 63-7978, 63-8331, 63-8332, 63-9849, 63-10105, 63-10840, 63-11737, 63-11922, 63-12039, 63-12162, 63-12173, 63-12181, 63-12295, 63-12378, 63-12416, 63-12560, 63-31138, 63-31281, 63-31318, 63-31630, 63-31677, 63-32567, and 63-32568.
13. When ordered by the Director, the right holder shall provide mitigation acceptable to the Director to offset depletion of lower Snake River flows needed for migrating anadromous fish. The amount of water required for mitigation, which is to be released into the Snake River or a tributary for this purpose, will be determined by the Director based upon the reduction in flow caused by the use of water pursuant to this right. Any order of the Director issued in accordance with this paragraph shall be in conformance with applicable rules allowing the right holder due process as the need for mitigation and the amount of mitigation are determined.

WATER RIGHT NO. 63-31318
As Modified by Transfer No. 79778

CONDITIONS OF APPROVAL

14. Transfer 79778 authorizes the following additional wells:
- No. 10 located in T03N R01E S6 NWSE
 - No. 5 located in T03N R01E S7 NESW
 - No. 1 located in T03N R01E S7 L3(NWSW)
 - No. 2 located in T03N R01E S7 L3(NWSW)
 - No. 16B located in T03N R01E S8 SWNE
 - No. 16C located in T03N R01E S8 SWNE
 - No. 16D located in T03N R01E S8 SWNE
 - No. 11 located in T03N R01E S8 SESW
 - No. 21 located in T03N R01E S18 NENW
 - No. 8 located in T03N R01E S18 L1(NWNW)
 - No. 14 located in T03N R01E S19 NENW
 - No. 17 located in T03N R01E S20 NWSW
 - No. 23 located in T03N R01E S21 NWNW
 - No. 25 located in T03N R01E S29 NWNE
 - No. 28 located in T03N R01E S32 SWNE
 - No. 7 located in T03N R01W S1 SWSE
 - No. 12 located in T03N R01W S2 SWSW
 - No. 19 located in T03N R01W S3 NENE
 - No. 15 located in T03N R01W S11 NENE
 - No. 6 located in T03N R01W S12 NENW
 - No. 3 located in T03N R01W S12 SESE
 - No. 9 located in T03N R01W S12 SWSE
 - No. 22 located in T03N R01W S24 SWNE
 - No. 18 located in T04N R01E S32 SWSW
 - No. 20A located in T04N R01W S36 SESE
 - No. 20B located in T04N R01W S36 SESE
- as a point(s) of diversion under this right as of the date of approval.

WATER RIGHT NO. 63-31630

As Modified by Transfer No. 79778

In accordance with the approval of Transfer No. 79778, Water Right No. 63-31630 is now described as follows:

Right Holder: CITY OF MERIDIAN
33 E BROADWAY AVE
MERIDIAN, ID 83642

Priority Date: 3/11/2003

Source: GROUND WATER

<u>BENEFICIAL USE</u>	<u>From</u>	<u>To</u>	<u>Diversion Rate</u>
MUNICIPAL	01/01	to 12/31	5.000 cfs
			5.000 cfs

LOCATION OF POINT(S) OF DIVERSION

GROUND WATER	NENW	Sec 18 Twp 03N Rge 01E	ADA County
GROUND WATER	L1 (NWNW)	Sec 18 Twp 03N Rge 01E	ADA County
GROUND WATER	NENW	Sec 19 Twp 03N Rge 01E	ADA County
GROUND WATER	NWSW	Sec 20 Twp 03N Rge 01E	ADA County
GROUND WATER	NWNW	Sec 21 Twp 03N Rge 01E	ADA County
GROUND WATER	NWNE	Sec 29 Twp 03N Rge 01E	ADA County
GROUND WATER	SWNE	Sec 32 Twp 03N Rge 01E	ADA County
GROUND WATER	NWSE	Sec 6 Twp 03N Rge 01E	ADA County
GROUND WATER	NESW	Sec 7 Twp 03N Rge 01E	ADA County
GROUND WATER	L3 (NWSW)	Sec 7 Twp 03N Rge 01E	ADA County
GROUND WATER	L3 (NWSW)	Sec 7 Twp 03N Rge 01E	ADA County
GROUND WATER	SWNE	Sec 8 Twp 03N Rge 01E	ADA County
GROUND WATER	SWNE	Sec 8 Twp 03N Rge 01E	ADA County
GROUND WATER	SWNE	Sec 8 Twp 03N Rge 01E	ADA County
GROUND WATER	SESW	Sec 8 Twp 03N Rge 01E	ADA County
GROUND WATER	SWSE	Sec 1 Twp 03N Rge 01W	ADA County
GROUND WATER	NENE	Sec 11 Twp 03N Rge 01W	ADA County
GROUND WATER	NENW	Sec 12 Twp 03N Rge 01W	ADA County
GROUND WATER	SESE	Sec 12 Twp 03N Rge 01W	ADA County
GROUND WATER	SWSE	Sec 12 Twp 03N Rge 01W	ADA County
GROUND WATER	NENE	Sec 2 Twp 03N Rge 01W	ADA County
GROUND WATER	SWSW	Sec 2 Twp 03N Rge 01W	ADA County
GROUND WATER	SWNE	Sec 24 Twp 03N Rge 01W	ADA County
GROUND WATER	NENE	Sec 3 Twp 03N Rge 01W	ADA County
GROUND WATER	SWSW	Sec 32 Twp 04N Rge 01E	ADA County
GROUND WATER	SESE	Sec 36 Twp 04N Rge 01W	ADA County
GROUND WATER	SESE	Sec 36 Twp 04N Rge 01W	ADA County

CONDITIONS OF APPROVAL

1. Place of use is within the service area of the City of Meridian municipal water supply system as provided for under Idaho Law.
2. A map depicting the place of use boundary for this water right at the time of this approval is attached to this document for illustrative purposes.

Transfer No. 79778

WATER RIGHT NO. 63-31630
As Modified by Transfer No. 79778

CONDITIONS OF APPROVAL

3. The right holder shall accomplish the change authorized by this transfer within one year of the date of this approval.
4. Failure of the right holder to comply with the conditions of this transfer is cause for the Director to rescind approval of the transfer.
5. The right holder shall not provide water diverted under this right for the irrigation of land having appurtenant surface water rights as a primary source of irrigation water except when the surface water rights are not available for use. This condition applies to all land with appurtenant surface water rights, including land converted from irrigated agricultural use to other land uses but still requiring water to irrigate lawns and landscaping.
6. Prior to diversion of water under this approval, the right holder shall provide a means of measurement acceptable to the Department from all authorized points of diversion which will allow determination of the total rate of diversion.
7. After specific notification by the Department, the right holder shall record the quantity of water diverted or shall enter into an agreement with the Department to use power records to determine the amount of water diverted and shall annually report the information to the Department.
8. To the extent necessary for administration between points of diversion for ground water, and between points of diversion for ground water and hydraulically connected surface sources, ground water was first diverted under this right from Meridian Well No. 25 located in T03N, R01E, S29, NWNE and from Meridian Well No. 28 located in T03N, R01E, S32, SWNE.
9. The diversion and use of water described in Transfer 79778 may be subject to additional conditions and limitations agreed to by the protestant and the right holder under a separate agreement to which the Department is not a party. Because the Department is not a party, the Department is not responsible for enforcement of any aspect of the agreement not specifically addressed in other conditions herein. Enforcement of those portions of the agreement not specifically addressed in other conditions shall be the responsibility of the protestant and the water right holder.
10. This right does not grant any right-of-way or easement across the land of another.
11. Right holder shall comply with the drilling permit requirements of Section 42-235, Idaho Code and applicable Well Construction Rules of the Department.
12. The following rights are diverted through point(s) of diversion described above: 63-2893, 63-3252, 63-7105, 63-7978, 63-8331, 63-8332, 63-9849, 63-10105, 63-10840, 63-11737, 63-11922, 63-12039, 63-12162, 63-12173, 63-12181, 63-12295, 63-12378, 63-12416, 63-12560, 63-31138, 63-31281, 63-31318, 63-31630, 63-31677, 63-32567, and 63-32568.

WATER RIGHT NO. 63-31630
As Modified by Transfer No. 79778

CONDITIONS OF APPROVAL

13. When ordered by the Director, the right holder shall provide mitigation acceptable to the Director to offset depletion of lower Snake River flows needed for migrating anadromous fish. The amount of water required for mitigation, which is to be released into the Snake River or a tributary for this purpose, will be determined by the Director based upon the reduction in flow caused by the use of water pursuant to this right. Any order of the Director issued in accordance with this paragraph shall be in conformance with applicable rules allowing the right holder due process as the need for mitigation and the amount of mitigation are determined.

14. Transfer 79778 authorizes the following additional wells:
 - No. 10 located in T03N R01E S6 NWSE
 - No. 5 located in T03N R01E S7 NESW
 - No. 1 located in T03N R01E S7 L3(NWSW)
 - No. 2 located in T03N R01E S7 L3(NWSW)
 - No. 16B located in T03N R01E S8 SWNE
 - No. 16C located in T03N R01E S8 SWNE
 - No. 16D located in T03N R01E S8 SWNE
 - No. 11 located in T03N R01E S8 SESW
 - No. 21 located in T03N R01E S18 NENW
 - No. 8 located in T03N R01E S18 L1(NWNW)
 - No. 14 located in T03N R01E S19 NENW
 - No. 17 located in T03N R01E S20 NWSW
 - No. 23 located in T03N R01E S21 NWNW
 - No. 7 located in T03N R01W S1 SWSE
 - No. 24 located in T03N R01W S2 NENE
 - No. 12 located in T03N R01W S2 SWSW
 - No. 19 located in T03N R01W S3 NENE
 - No. 15 located in T03N R01W S11 NENE
 - No. 6 located in T03N R01W S12 NENW
 - No. 3 located in T03N R01W S12 SESE
 - No. 9 located in T03N R01W S12 SWSE
 - No. 22 located in T03N R01W S24 SWNE
 - No. 18 located in T04N R01E S32 SWSW
 - No. 20A located in T04N R01W S36 SESE
 - No. 20B located in T04N R01W S36 SESEas a point(s) of diversion under this right as of the date of approval.

WATER RIGHT NO. 63-31281

As Modified by Transfer No. 79778

In accordance with the approval of Transfer No. 79778, Water Right No. 63-31281 is now described as follows:

Right Holder: CITY OF MERIDIAN
33 E BROADWAY AVE
MERIDIAN, ID 83642

Priority Date: 8/10/2001

Source: GROUND WATER

<u>BENEFICIAL USE</u>	<u>From</u>	<u>To</u>	<u>Diversion Rate</u>
MUNICIPAL	01/01	to 12/31	5.000 cfs
			5.000 cfs

LOCATION OF POINT(S) OF DIVERSION

GROUND WATER	NENW	Sec 18 Twp 03N Rge 01E	ADA County
GROUND WATER	L1 (NWNW)	Sec 18 Twp 03N Rge 01E	ADA County
GROUND WATER	NENW	Sec 19 Twp 03N Rge 01E	ADA County
GROUND WATER	NWSW	Sec 20 Twp 03N Rge 01E	ADA County
GROUND WATER	NWNW	Sec 21 Twp 03N Rge 01E	ADA County
GROUND WATER	NWNE	Sec 29 Twp 03N Rge 01E	ADA County
GROUND WATER	SWNE	Sec 32 Twp 03N Rge 01E	ADA County
GROUND WATER	NWSE	Sec 6 Twp 03N Rge 01E	ADA County
GROUND WATER	NESW	Sec 7 Twp 03N Rge 01E	ADA County
GROUND WATER	L3 (NWSW)	Sec 7 Twp 03N Rge 01E	ADA County
GROUND WATER	L3 (NWSW)	Sec 7 Twp 03N Rge 01E	ADA County
GROUND WATER	SWNE	Sec 8 Twp 03N Rge 01E	ADA County
GROUND WATER	SWNE	Sec 8 Twp 03N Rge 01E	ADA County
GROUND WATER	SWNE	Sec 8 Twp 03N Rge 01E	ADA County
GROUND WATER	SESW	Sec 8 Twp 03N Rge 01E	ADA County
GROUND WATER	SWSE	Sec 1 Twp 03N Rge 01W	ADA County
GROUND WATER	NENE	Sec 11 Twp 03N Rge 01W	ADA County
GROUND WATER	NENW	Sec 12 Twp 03N Rge 01W	ADA County
GROUND WATER	SESE	Sec 12 Twp 03N Rge 01W	ADA County
GROUND WATER	SWSE	Sec 12 Twp 03N Rge 01W	ADA County
GROUND WATER	NENE	Sec 2 Twp 03N Rge 01W	ADA County
GROUND WATER	SWSW	Sec 2 Twp 03N Rge 01W	ADA County
GROUND WATER	SWNE	Sec 24 Twp 03N Rge 01W	ADA County
GROUND WATER	NENE	Sec 3 Twp 03N Rge 01W	ADA County
GROUND WATER	SWSW	Sec 32 Twp 04N Rge 01E	ADA County
GROUND WATER	SESE	Sec 36 Twp 04N Rge 01W	ADA County
GROUND WATER	SESE	Sec 36 Twp 04N Rge 01W	ADA County

CONDITIONS OF APPROVAL

1. Place of use is within the service area of the City of Meridian municipal water supply system as provided for under Idaho Law.
2. A map depicting the place of use boundary for this water right at the time of this approval is attached to this document for illustrative purposes.

Transfer No. 79778

WATER RIGHT NO. 63-31281
As Modified by Transfer No. 79778

CONDITIONS OF APPROVAL

3. The right holder shall accomplish the change authorized by this transfer within one year of the date of this approval.
4. Failure of the right holder to comply with the conditions of this transfer is cause for the Director to rescind approval of the transfer.
5. The right holder shall not provide water diverted under this right for the irrigation of land having appurtenant surface water rights as a primary source of irrigation water except when the surface water rights are not available for use. This condition applies to all land with appurtenant surface water rights, including land converted from irrigated agricultural use to other land uses but still requiring water to irrigate lawns and landscaping.
6. Prior to diversion of water under this approval, the right holder shall provide a means of measurement acceptable to the Department from all authorized points of diversion which will allow determination of the total rate of diversion.
7. After specific notification by the Department, the right holder shall record the quantity of water diverted or shall enter into an agreement with the Department to use power records to determine the amount of water diverted and shall annually report the information to the Department.
8. To the extent necessary for administration between points of diversion for ground water, and between points of diversion for ground water and hydraulically connected surface sources, ground water was first diverted under this right from Meridian Well No. 23 located in T03N, R01E, S21, NWNW.
9. The diversion and use of water described in Transfer 79778 may be subject to additional conditions and limitations agreed to by the protestant and the right holder under a separate agreement to which the Department is not a party. Because the Department is not a party, the Department is not responsible for enforcement of any aspect of the agreement not specifically addressed in other conditions herein. Enforcement of those portions of the agreement not specifically addressed in other conditions shall be the responsibility of the protestant and the water right holder.
10. This right does not grant any right-of-way or easement across the land of another.
11. Right holder shall comply with the drilling permit requirements of Section 42-235, Idaho Code and applicable Well Construction Rules of the Department.
12. The following rights are diverted through point(s) of diversion described above: 63-2893, 63-3252, 63-7105, 63-7978, 63-8331, 63-8332, 63-9849, 63-10105, 63-10840, 63-11737, 63-11922, 63-12039, 63-12162, 63-12173, 63-12181, 63-12295, 63-12378, 63-12416, 63-12560, 63-31138, 63-31281, 63-31318, 63-31630, 63-31677, 63-32567, and 63-32568.
13. When ordered by the Director, the right holder shall provide mitigation acceptable to the Director to offset depletion of lower Snake River flows needed for migrating anadromous fish. The amount of water required for mitigation, which is to be released into the Snake River or a tributary for this purpose, will be determined by the Director based upon the reduction in flow caused by the use of water pursuant to this right. Any order of the Director issued in accordance with this paragraph shall be in conformance with applicable rules allowing the right holder due process as the need for mitigation and the amount of mitigation are determined.

WATER RIGHT NO. 63-31281
As Modified by Transfer No. 79778

CONDITIONS OF APPROVAL

14. Transfer 79778 authorizes the following additional wells:
- No. 10 located in T03N R01E S6 NWSE
 - No. 5 located in T03N R01E S7 NESW
 - No. 1 located in T03N R01E S7 L3(NWSW)
 - No. 2 located in T03N R01E S7 L3(NWSW)
 - No. 16B located in T03N R01E S8 SWNE
 - No. 16C located in T03N R01E S8 SWNE
 - No. 16D located in T03N R01E S8 SWNE
 - No. 11 located in T03N R01E S8 SESW
 - No. 21 located in T03N R01E S18 NENW
 - No. 8 located in T03N R01E S18 L1(NWNW)
 - No. 14 located in T03N R01E S19 NENW
 - No. 17 located in T03N R01E S20 NWSW
 - No. 25 located in T03N R01E S29 NWNE
 - No. 28 located in T03N R01E S32 SWNE
 - No. 7 located in T03N R01W S1 SWSE
 - No. 24 located in T03N R01W S2 NENE
 - No. 12 located in T03N R01W S2 SWSW
 - No. 19 located in T03N R01W S3 NENE
 - No. 15 located in T03N R01W S11 NENE
 - No. 6 located in T03N R01W S12 NENW
 - No. 3 located in T03N R01W S12 SESE
 - No. 9 located in T03N R01W S12 SWSE
 - No. 22 located in T03N R01W S24 SWNE
 - No. 18 located in T04N R01E S32 SWSW
 - No. 20A located in T04N R01W S36 SESE
 - No. 20B located in T04N R01W S36 SESE
- as a point(s) of diversion under this right as of the date of approval.

WATER RIGHT NO. 63-11922

As Modified by Transfer No. 79778

In accordance with the approval of Transfer No. 79778, Water Right No. 63-11922 is now described as follows:

Right Holder: CITY OF MERIDIAN
33 E BROADWAY AVE
MERIDIAN, ID 83642

Priority Date: 8/20/1992

Source: GROUND WATER

<u>BENEFICIAL USE</u>	<u>From</u>	<u>To</u>	<u>Diversion Rate</u>
MUNICIPAL	1/01	to 12/31	3.000 cfs 3.000 cfs

LOCATION OF POINT(S) OF DIVERSION

GROUND WATER	NENW	Sec 18 Twp 03N Rge 01E	ADA County
GROUND WATER	L1 (NWNW)	Sec 18 Twp 03N Rge 01E	ADA County
GROUND WATER	NENW	Sec 19 Twp 03N Rge 01E	ADA County
GROUND WATER	NWSW	Sec 20 Twp 03N Rge 01E	ADA County
GROUND WATER	NWNW	Sec 21 Twp 03N Rge 01E	ADA County
GROUND WATER	NWNE	Sec 29 Twp 03N Rge 01E	ADA County
GROUND WATER	SWNE	Sec 32 Twp 03N Rge 01E	ADA County
GROUND WATER	NWSE	Sec 6 Twp 03N Rge 01E	ADA County
GROUND WATER	NESW	Sec 7 Twp 03N Rge 01E	ADA County
GROUND WATER	L3 (NWSW)	Sec 7 Twp 03N Rge 01E	ADA County
GROUND WATER	L3 (NWSW)	Sec 7 Twp 03N Rge 01E	ADA County
GROUND WATER	SWNE	Sec 8 Twp 03N Rge 01E	ADA County
GROUND WATER	SWNE	Sec 8 Twp 03N Rge 01E	ADA County
GROUND WATER	SWNE	Sec 8 Twp 03N Rge 01E	ADA County
GROUND WATER	SESW	Sec 8 Twp 03N Rge 01E	ADA County
GROUND WATER	SWSE	Sec 1 Twp 03N Rge 01W	ADA County
GROUND WATER	NENE	Sec 11 Twp 03N Rge 01W	ADA County
GROUND WATER	NENW	Sec 12 Twp 03N Rge 01W	ADA County
GROUND WATER	SESE	Sec 12 Twp 03N Rge 01W	ADA County
GROUND WATER	SWSE	Sec 12 Twp 03N Rge 01W	ADA County
GROUND WATER	NENE	Sec 2 Twp 03N Rge 01W	ADA County
GROUND WATER	SWSW	Sec 2 Twp 03N Rge 01W	ADA County
GROUND WATER	SWNE	Sec 24 Twp 03N Rge 01W	ADA County
GROUND WATER	NENE	Sec 3 Twp 03N Rge 01W	ADA County
GROUND WATER	SWSW	Sec 32 Twp 04N Rge 01E	ADA County
GROUND WATER	SESE	Sec 36 Twp 04N Rge 01W	ADA County
GROUND WATER	SESE	Sec 36 Twp 04N Rge 01W	ADA County

CONDITIONS OF APPROVAL

1. Place of use is within the service area of the City of Meridian municipal water supply system as provided for under Idaho Law.
2. A map depicting the place of use boundary for this water right at the time of this approval is attached to this document for illustrative purposes.

Transfer No. 79778

WATER RIGHT NO. 63-11922
As Modified by Transfer No. 79778

CONDITIONS OF APPROVAL

3. The right holder shall accomplish the change authorized by this transfer within one year of the date of this approval.
4. Failure of the right holder to comply with the conditions of this transfer is cause for the Director to rescind approval of the transfer.
5. The right holder shall not provide water diverted under this right for the irrigation of land having appurtenant surface water rights as a primary source of irrigation water except when the surface water rights are not available for use or where the use of surface water was replaced by the use of water diverted in connection with this right before the approval of Transfer 79778. This condition applies to all land with appurtenant surface water rights, including land converted from irrigated agricultural use to other land uses but still requiring water to irrigate lawns and landscaping.
6. Irrigation of large projects such as parks, golf courses, or sports activities fields is not authorized under this right.
7. The domestic use authorized under this right shall not exceed 13,000 gallons per day per dwelling.
8. Prior to diversion of water under this approval, the right holder shall provide a means of measurement acceptable to the Department from all authorized points of diversion which will allow determination of the total rate of diversion.
9. After specific notification by the Department, the right holder shall record the quantity of water diverted or shall enter into an agreement with the Department to use power records to determine the amount of water diverted and shall annually report the information to the Department.
10. To the extent necessary for administration between points of diversion for ground water, and between points of diversion for ground water and hydraulically connected surface sources, ground water was first diverted under this right from Meridian Well No. 15 located in T03N, R01W, S11, NENE.
11. The diversion and use of water described in Transfer 79778 may be subject to additional conditions and limitations agreed to by the protestant and the right holder under a separate agreement to which the Department is not a party. Because the Department is not a party, the Department is not responsible for enforcement of any aspect of the agreement not specifically addressed in other conditions herein. Enforcement of those portions of the agreement not specifically addressed in other conditions shall be the responsibility of the protestant and the water right holder.
12. This right does not grant any right-of-way or easement across the land of another.
13. Right holder shall comply with the drilling permit requirements of Section 42-235, Idaho Code and applicable Well Construction Rules of the Department.
14. The following rights are diverted through point(s) of diversion described above: 63-2893, 63-3252, 63-7105, 63-7978, 63-8331, 63-8332, 63-9849, 63-10105, 63-10840, 63-11737, 63-11922, 63-12039, 63-12162, 63-12173, 63-12181, 63-12295, 63-12378, 63-12416, 63-12560, 63-31138, 63-31281, 63-31318, 63-31630, 63-31677, 63-32567, and 63-32568.

WATER RIGHT NO. 63-11922
As Modified by Transfer No. 79778

CONDITIONS OF APPROVAL

15. Transfer 79778 authorizes the following additional wells:
- No. 10 located in T03N R01E S6 NWSE
 - No. 5 located in T03N R01E S7 NESW
 - No. 1 located in T03N R01E S7 L3(NWSW)
 - No. 2 located in T03N R01E S7 L3(NWSW)
 - No. 16B located in T03N R01E S8 SWNE
 - No. 16C located in T03N R01E S8 SWNE
 - No. 16D located in T03N R01E S8 SWNE
 - No. 11 located in T03N R01E S8 SESW
 - No. 21 located in T03N R01E S18 NENW
 - No. 8 located in T03N R01E S18 L1(NWNW)
 - No. 14 located in T03N R01E S19 NENW
 - No. 17 located in T03N R01E S20 NWSW
 - No. 23 located in T03N R01E S21 NWNW
 - No. 25 located in T03N R01E S29 NWNE
 - No. 28 located in T03N R01E S32 SWNE
 - No. 7 located in T03N R01W S1 SWSE
 - No. 24 located in T03N R01W S2 NENE
 - No. 12 located in T03N R01W S2 SWSW
 - No. 19 located in T03N R01W S3 NENE
 - No. 6 located in T03N R01W S12 NENW
 - No. 3 located in T03N R01W S12 SESE
 - No. 9 located in T03N R01W S12 SWSE
 - No. 22 located in T03N R01W S24 SWNE
 - No. 18 located in T04N R01E S32 SWSW
 - No. 20A located in T04N R01W S36 SESE
 - No. 20B located in T04N R01W S36 SESE
- as a point(s) of diversion under this right as of the date of approval.

WATER RIGHT NO. 63-10840
As Modified by Transfer No. 79778

In accordance with the approval of Transfer No. 79778, Water Right No. 63-10840 is now described as follows:

Right Holder: CITY OF MERIDIAN
33 E BROADWAY AVE
MERIDIAN, ID 83642

Priority Date: 7/6/1989

Source: GROUND WATER

<u>BENEFICIAL USE</u>	<u>From</u>	<u>To</u>	<u>Diversion Rate</u>
MUNICIPAL	1/01	to 12/31	1.340 cfs
			1.340 cfs

LOCATION OF POINT(S) OF DIVERSION

GROUND WATER	NENW	Sec 18 Twp 03N Rge 01E	ADA County
GROUND WATER	L1 (NWNW)	Sec 18 Twp 03N Rge 01E	ADA County
GROUND WATER	NENW	Sec 19 Twp 03N Rge 01E	ADA County
GROUND WATER	NWSW	Sec 20 Twp 03N Rge 01E	ADA County
GROUND WATER	NWNW	Sec 21 Twp 03N Rge 01E	ADA County
GROUND WATER	NWNE	Sec 29 Twp 03N Rge 01E	ADA County
GROUND WATER	SWNE	Sec 32 Twp 03N Rge 01E	ADA County
GROUND WATER	NWSE	Sec 6 Twp 03N Rge 01E	ADA County
GROUND WATER	NESW	Sec 7 Twp 03N Rge 01E	ADA County
GROUND WATER	L3 (NWSW)	Sec 7 Twp 03N Rge 01E	ADA County
GROUND WATER	L3 (NWSW)	Sec 7 Twp 03N Rge 01E	ADA County
GROUND WATER	SWNE	Sec 8 Twp 03N Rge 01E	ADA County
GROUND WATER	SWNE	Sec 8 Twp 03N Rge 01E	ADA County
GROUND WATER	SWNE	Sec 8 Twp 03N Rge 01E	ADA County
GROUND WATER	SESW	Sec 8 Twp 03N Rge 01E	ADA County
GROUND WATER	SWSE	Sec 1 Twp 03N Rge 01W	ADA County
GROUND WATER	NENE	Sec 11 Twp 03N Rge 01W	ADA County
GROUND WATER	NENW	Sec 12 Twp 03N Rge 01W	ADA County
GROUND WATER	SESE	Sec 12 Twp 03N Rge 01W	ADA County
GROUND WATER	SWSE	Sec 12 Twp 03N Rge 01W	ADA County
GROUND WATER	NENE	Sec 2 Twp 03N Rge 01W	ADA County
GROUND WATER	SWSW	Sec 2 Twp 03N Rge 01W	ADA County
GROUND WATER	SWNE	Sec 24 Twp 03N Rge 01W	ADA County
GROUND WATER	NENE	Sec 3 Twp 03N Rge 01W	ADA County
GROUND WATER	SWSW	Sec 32 Twp 04N Rge 01E	ADA County
GROUND WATER	SESE	Sec 36 Twp 04N Rge 01W	ADA County
GROUND WATER	SESE	Sec 36 Twp 04N Rge 01W	ADA County

CONDITIONS OF APPROVAL

1. Place of use is within the service area of the City of Meridian municipal water supply system as provided for under Idaho Law.
2. A map depicting the place of use boundary for this water right at the time of this approval is attached to this document for illustrative purposes.

Transfer No. 79778

WATER RIGHT NO. 63-10840
As Modified by Transfer No. 79778

CONDITIONS OF APPROVAL

3. The right holder shall accomplish the change authorized by this transfer within one year of the date of this approval.
4. Failure of the right holder to comply with the conditions of this transfer is cause for the Director to rescind approval of the transfer.
5. The right holder shall not provide water diverted under this right for the irrigation of land having appurtenant surface water rights as a primary source of irrigation water except when the surface water rights are not available for use or where the use of surface water was replaced by the use of water diverted in connection with this right before the approval of Transfer 79778. This condition applies to all land with appurtenant surface water rights, including land converted from irrigated agricultural use to other land uses but still requiring water to irrigate lawns and landscaping.
6. Prior to diversion of water under this approval, the right holder shall provide a means of measurement acceptable to the Department from all authorized points of diversion which will allow determination of the total rate of diversion.
7. After specific notification by the Department, the right holder shall record the quantity of water diverted or shall enter into an agreement with the Department to use power records to determine the amount of water diverted and shall annually report the information to the Department.
8. To the extent necessary for administration between points of diversion for ground water, and between points of diversion for ground water and hydraulically connected surface sources, ground water was first diverted under this right from Meridian Well No. 12 located in T03N, R01W, S02, SWSW.
9. The diversion and use of water described in Transfer 79778 may be subject to additional conditions and limitations agreed to by the protestant and the right holder under a separate agreement to which the Department is not a party. Because the Department is not a party, the Department is not responsible for enforcement of any aspect of the agreement not specifically addressed in other conditions herein. Enforcement of those portions of the agreement not specifically addressed in other conditions shall be the responsibility of the protestant and the water right holder.
10. This right does not grant any right-of-way or easement across the land of another.
11. Right holder shall comply with the drilling permit requirements of Section 42-235, Idaho Code and applicable Well Construction Rules of the Department.
12. The following rights are diverted through point(s) of diversion described above: 63-2893, 63-3252, 63-7105, 63-7978, 63-8331, 63-8332, 63-9849, 63-10105, 63-10840, 63-11737, 63-11922, 63-12039, 63-12162, 63-12173, 63-12181, 63-12295, 63-12378, 63-12416, 63-12560, 63-31138, 63-31281, 63-31318, 63-31630, 63-31677, 63-32567, and 63-32568.

WATER RIGHT NO. 63-10840
As Modified by Transfer No. 79778

CONDITIONS OF APPROVAL

13. Transfer 79778 authorizes the following additional wells:
- No. 10 located in T03N R01E S6 NWSE
 - No. 5 located in T03N R01E S7 NESW
 - No. 1 located in T03N R01E S7 L3(NWSW)
 - No. 2 located in T03N R01E S7 L3(NWSW)
 - No. 16B located in T03N R01E S8 SWNE
 - No. 16C located in T03N R01E S8 SWNE
 - No. 16D located in T03N R01E S8 SWNE
 - No. 11 located in T03N R01E S8 SESW
 - No. 21 located in T03N R01E S18 NENW
 - No. 8 located in T03N R01E S18 L1(NWNW)
 - No. 14 located in T03N R01E S19 NENW
 - No. 17 located in T03N R01E S20 NWSW
 - No. 23 located in T03N R01E S21 NWNW
 - No. 25 located in T03N R01E S29 NWNE
 - No. 28 located in T03N R01E S32 SWNE
 - No. 7 located in T03N R01W S1 SWSE
 - No. 24 located in T03N R01W S2 NENE
 - No. 19 located in T03N R01W S3 NENE
 - No. 15 located in T03N R01W S11 NENE
 - No. 6 located in T03N R01W S12 NENW
 - No. 3 located in T03N R01W S12 SESE
 - No. 9 located in T03N R01W S12 SWSE
 - No. 22 located in T03N R01W S24 SWNE
 - No. 18 located in T04N R01E S32 SWSW
 - No. 20A located in T04N R01W S36 SESE
 - No. 20B located in T04N R01W S36 SESE
- as a point(s) of diversion under this right as of the date of approval.

WATER RIGHT NO. 63-12173

As Modified by Transfer No. 79778

In accordance with the approval of Transfer No. 79778, Water Right No. 63-12173 is now described as follows:

Right Holder: CITY OF MERIDIAN
33 E BROADWAY AVE
MERIDIAN, ID 83642

Priority Date: 2/14/1995

Source: GROUND WATER

<u>BENEFICIAL USE</u>	<u>From</u>	<u>To</u>	<u>Diversion Rate</u>
MUNICIPAL	1/01	to 12/31	1.460 cfs 1.460 cfs

LOCATION OF POINT(S) OF DIVERSION

GROUND WATER	NENW	Sec 18 Twp 03N Rge 01E	ADA County
GROUND WATER	L1 (NWNW)	Sec 18 Twp 03N Rge 01E	ADA County
GROUND WATER	NENW	Sec 19 Twp 03N Rge 01E	ADA County
GROUND WATER	NWSW	Sec 20 Twp 03N Rge 01E	ADA County
GROUND WATER	NWNW	Sec 21 Twp 03N Rge 01E	ADA County
GROUND WATER	NWNE	Sec 29 Twp 03N Rge 01E	ADA County
GROUND WATER	SWNE	Sec 32 Twp 03N Rge 01E	ADA County
GROUND WATER	NWSE	Sec 6 Twp 03N Rge 01E	ADA County
GROUND WATER	NESW	Sec 7 Twp 03N Rge 01E	ADA County
GROUND WATER	L3 (NWSW)	Sec 7 Twp 03N Rge 01E	ADA County
GROUND WATER	L3 (NWSW)	Sec 7 Twp 03N Rge 01E	ADA County
GROUND WATER	SWNE	Sec 8 Twp 03N Rge 01E	ADA County
GROUND WATER	SWNE	Sec 8 Twp 03N Rge 01E	ADA County
GROUND WATER	SWNE	Sec 8 Twp 03N Rge 01E	ADA County
GROUND WATER	SESW	Sec 8 Twp 03N Rge 01E	ADA County
GROUND WATER	SWSE	Sec 1 Twp 03N Rge 01W	ADA County
GROUND WATER	NENE	Sec 11 Twp 03N Rge 01W	ADA County
GROUND WATER	NENW	Sec 12 Twp 03N Rge 01W	ADA County
GROUND WATER	SESE	Sec 12 Twp 03N Rge 01W	ADA County
GROUND WATER	SWSE	Sec 12 Twp 03N Rge 01W	ADA County
GROUND WATER	NENE	Sec 2 Twp 03N Rge 01W	ADA County
GROUND WATER	SWSW	Sec 2 Twp 03N Rge 01W	ADA County
GROUND WATER	SWNE	Sec 24 Twp 03N Rge 01W	ADA County
GROUND WATER	NENE	Sec 3 Twp 03N Rge 01W	ADA County
GROUND WATER	SWSW	Sec 32 Twp 04N Rge 01E	ADA County
GROUND WATER	SESE	Sec 36 Twp 04N Rge 01W	ADA County
GROUND WATER	SESE	Sec 36 Twp 04N Rge 01W	ADA County

CONDITIONS OF APPROVAL

1. Place of use is within the service area of the City of Meridian municipal water supply system as provided for under Idaho Law.
2. A map depicting the place of use boundary for this water right at the time of this approval is attached to this document for illustrative purposes.

Transfer No. 79778

WATER RIGHT NO. 63-12173
As Modified by Transfer No. 79778

CONDITIONS OF APPROVAL

3. The right holder shall accomplish the change authorized by this transfer within one year of the date of this approval.
4. Failure of the right holder to comply with the conditions of this transfer is cause for the Director to rescind approval of the transfer.
5. The right holder shall not provide water diverted under this right for the irrigation of land having appurtenant surface water rights as a primary source of irrigation water except when the surface water rights are not available for use or where the use of surface water was replaced by the use of water diverted in connection with this right before the approval of Transfer 79778. This condition applies to all land with appurtenant surface water rights, including land converted from irrigated agricultural use to other land uses but still requiring water to irrigate lawns and landscaping.
6. The daily diversion volume for non-domestic uses under this municipal right shall not exceed 2,500 gallons per use and the daily diversion volume for domestic uses under this right shall not exceed 13,000 gallons per dwelling in accordance with Section 42-111, Idaho Code.
7. The irrigation occurring under this municipal use shall not exceed 1/2 acre within each platted subdivision lot upon which a home has been constructed. This right does not provide for irrigation of common areas or for irrigation of lots upon which homes have not been constructed.
8. Irrigation of large projects such as parks, golf courses, or sports activities fields is not authorized under this right.
9. Prior to diversion of water under this approval, the right holder shall provide a means of measurement acceptable to the Department from all authorized points of diversion which will allow determination of the total rate of diversion.
10. After specific notification by the Department, the right holder shall record the quantity of water diverted or shall enter into an agreement with the Department to use power records to determine the amount of water diverted and shall annually report the information to the Department.
11. To the extent necessary for administration between points of diversion for ground water, and between points of diversion for ground water and hydraulically connected surface sources, ground water was first diverted under this right from Meridian Well No. 15 located in T03N, R01W, S11, NENE.
12. The diversion and use of water described in Transfer 79778 may be subject to additional conditions and limitations agreed to by the protestant and the right holder under a separate agreement to which the Department is not a party. Because the Department is not a party, the Department is not responsible for enforcement of any aspect of the agreement not specifically addressed in other conditions herein. Enforcement of those portions of the agreement not specifically addressed in other conditions shall be the responsibility of the protestant and the water right holder.
13. This right does not grant any right-of-way or easement across the land of another.
14. Right holder shall comply with the drilling permit requirements of Section 42-235, Idaho Code and applicable Well Construction Rules of the Department.

WATER RIGHT NO. 63-12173
As Modified by Transfer No. 79778

CONDITIONS OF APPROVAL

15. The following rights are diverted through point(s) of diversion described above: 63-2893, 63-3252, 63-7105, 63-7978, 63-8331, 63-8332, 63-9849, 63-10105, 63-10840, 63-11737, 63-11922, 63-12039, 63-12162, 63-12173, 63-12181, 63-12295, 63-12378, 63-12416, 63-12560, 63-31138, 63-31281, 63-31318, 63-31630, 63-31677, 63-32567, and 63-32568.
16. Transfer 79778 authorizes the following additional wells:
 - No. 10 located in T03N R01E S6 NWSE
 - No. 5 located in T03N R01E S7 NESW
 - No. 1 located in T03N R01E S7 L3(NWSW)
 - No. 2 located in T03N R01E S7 L3(NWSW)
 - No. 16B located in T03N R01E S8 SWNE
 - No. 16C located in T03N R01E S8 SWNE
 - No. 16D located in T03N R01E S8 SWNE
 - No. 11 located in T03N R01E S8 SESW
 - No. 21 located in T03N R01E S18 NENW
 - No. 8 located in T03N R01E S18 L1(NWNW)
 - No. 14 located in T03N R01E S19 NENW
 - No. 17 located in T03N R01E S20 NWSW
 - No. 23 located in T03N R01E S21 NWNW
 - No. 25 located in T03N R01E S29 NWNE
 - No. 28 located in T03N R01E S32 SWNE
 - No. 7 located in T03N R01W S1 SWSE
 - No. 24 located in T03N R01W S2 NENE
 - No. 12 located in T03N R01W S2 SWSW
 - No. 19 located in T03N R01W S3 NENE
 - No. 6 located in T03N R01W S12 NENW
 - No. 3 located in T03N R01W S12 SESE
 - No. 9 located in T03N R01W S12 SWSE
 - No. 22 located in T03N R01W S24 SWNE
 - No. 18 located in T04N R01E S32 SWSW
 - No. 20A located in T04N R01W S36 SESE
 - No. 20B located in T04N R01W S36 SESEas a point(s) of diversion under this right as of the date of approval.

WATER RIGHT NO. 63-11737

As Modified by Transfer No. 79778

In accordance with the approval of Transfer No. 79778, Water Right No. 63-11737 is now described as follows:

Right Holder: CITY OF MERIDIAN
33 E BROADWAY AVE
MERIDIAN, ID 83642

Priority Date: 3/20/1992

Source: GROUND WATER

<u>BENEFICIAL USE</u>	<u>From</u>	<u>To</u>	<u>Diversion Rate</u>
MUNICIPAL	1/01	to 12/31	3.000 cfs
			3.000 cfs

LOCATION OF POINT(S) OF DIVERSION

GROUND WATER	NENW	Sec 18 Twp 03N Rge 01E	ADA County
GROUND WATER	L1 (NWNW)	Sec 18 Twp 03N Rge 01E	ADA County
GROUND WATER	NENW	Sec 19 Twp 03N Rge 01E	ADA County
GROUND WATER	NWSW	Sec 20 Twp 03N Rge 01E	ADA County
GROUND WATER	NWNW	Sec 21 Twp 03N Rge 01E	ADA County
GROUND WATER	NWNE	Sec 29 Twp 03N Rge 01E	ADA County
GROUND WATER	SWNE	Sec 32 Twp 03N Rge 01E	ADA County
GROUND WATER	NWSE	Sec 6 Twp 03N Rge 01E	ADA County
GROUND WATER	NESW	Sec 7 Twp 03N Rge 01E	ADA County
GROUND WATER	L3 (NWSW)	Sec 7 Twp 03N Rge 01E	ADA County
GROUND WATER	L3 (NWSW)	Sec 7 Twp 03N Rge 01E	ADA County
GROUND WATER	SWNE	Sec 8 Twp 03N Rge 01E	ADA County
GROUND WATER	SWNE	Sec 8 Twp 03N Rge 01E	ADA County
GROUND WATER	SWNE	Sec 8 Twp 03N Rge 01E	ADA County
GROUND WATER	SESW	Sec 8 Twp 03N Rge 01E	ADA County
GROUND WATER	SWSE	Sec 1 Twp 03N Rge 01W	ADA County
GROUND WATER	NENE	Sec 11 Twp 03N Rge 01W	ADA County
GROUND WATER	NENW	Sec 12 Twp 03N Rge 01W	ADA County
GROUND WATER	SESE	Sec 12 Twp 03N Rge 01W	ADA County
GROUND WATER	SWSE	Sec 12 Twp 03N Rge 01W	ADA County
GROUND WATER	NENE	Sec 2 Twp 03N Rge 01W	ADA County
GROUND WATER	SWSW	Sec 2 Twp 03N Rge 01W	ADA County
GROUND WATER	SWNE	Sec 24 Twp 03N Rge 01W	ADA County
GROUND WATER	NENE	Sec 3 Twp 03N Rge 01W	ADA County
GROUND WATER	SWSW	Sec 32 Twp 04N Rge 01E	ADA County
GROUND WATER	SESE	Sec 36 Twp 04N Rge 01W	ADA County
GROUND WATER	SESE	Sec 36 Twp 04N Rge 01W	ADA County

CONDITIONS OF APPROVAL

1. Place of use is within the service area of the City of Meridian municipal water supply system as provided for under Idaho Law.
2. A map depicting the place of use boundary for this water right at the time of this approval is attached to this document for illustrative purposes.

Transfer No. 79778

WATER RIGHT NO. 63-11737
As Modified by Transfer No. 79778

CONDITIONS OF APPROVAL

3. The right holder shall accomplish the change authorized by this transfer within one year of the date of this approval.
4. Failure of the right holder to comply with the conditions of this transfer is cause for the Director to rescind approval of the transfer.
5. The right holder shall not provide water diverted under this right for the irrigation of land having appurtenant surface water rights as a primary source of irrigation water except when the surface water rights are not available for use or where the use of surface water was replaced by the use of water diverted in connection with this right before the approval of Transfer 79778. This condition applies to all land with appurtenant surface water rights, including land converted from irrigated agricultural use to other land uses but still requiring water to irrigate lawns and landscaping.
6. Irrigation of large projects such as parks, golf courses, or sports activities fields is not authorized under this right.
7. Prior to diversion of water under this approval, the right holder shall provide a means of measurement acceptable to the Department from all authorized points of diversion which will allow determination of the total rate of diversion.
8. After specific notification by the Department, the right holder shall record the quantity of water diverted or shall enter into an agreement with the Department to use power records to determine the amount of water diverted and shall annually report the information to the Department.
9. To the extent necessary for administration between points of diversion for ground water, and between points of diversion for ground water and hydraulically connected surface sources, ground water was first diverted under this right from Meridian Well No. 14 located in T03N, R01E, S19, NENW.
10. The diversion and use of water described in Transfer 79778 may be subject to additional conditions and limitations agreed to by the protestant and the right holder under a separate agreement to which the Department is not a party. Because the Department is not a party, the Department is not responsible for enforcement of any aspect of the agreement not specifically addressed in other conditions herein. Enforcement of those portions of the agreement not specifically addressed in other conditions shall be the responsibility of the protestant and the water right holder.
11. This right does not grant any right-of-way or easement across the land of another.
12. Right holder shall comply with the drilling permit requirements of Section 42-235, Idaho Code and applicable Well Construction Rules of the Department.
13. The following rights are diverted through point(s) of diversion described above: 63-2893, 63-3252, 63-7105, 63-7978, 63-8331, 63-8332, 63-9849, 63-10105, 63-10840, 63-11737, 63-11922, 63-12039, 63-12162, 63-12173, 63-12181, 63-12295, 63-12378, 63-12416, 63-12560, 63-31138, 63-31281, 63-31318, 63-31630, 63-31677, 63-32567, and 63-32568.

WATER RIGHT NO. 63-11737
As Modified by Transfer No. 79778

CONDITIONS OF APPROVAL

14. Transfer 79778 authorizes the following additional wells:
- No. 10 located in T03N R01E S6 NWSE
 - No. 5 located in T03N R01E S7 NESW
 - No. 1 located in T03N R01E S7 L3(NWSW)
 - No. 2 located in T03N R01E S7 L3(NWSW)
 - No. 16B located in T03N R01E S8 SWNE
 - No. 16C located in T03N R01E S8 SWNE
 - No. 16D located in T03N R01E S8 SWNE
 - No. 11 located in T03N R01E S8 SESW
 - No. 21 located in T03N R01E S18 NENW
 - No. 8 located in T03N R01E S18 L1(NWNW)
 - No. 17 located in T03N R01E S20 NWSW
 - No. 23 located in T03N R01E S21 NWNW
 - No. 25 located in T03N R01E S29 NWNE
 - No. 28 located in T03N R01E S32 SWNE
 - No. 7 located in T03N R01W S1 SWSE
 - No. 24 located in T03N R01W S2 NENE
 - No. 12 located in T03N R01W S2 SWSW
 - No. 19 located in T03N R01W S3 NENE
 - No. 15 located in T03N R01W S11 NENE
 - No. 6 located in T03N R01W S12 NENW
 - No. 3 located in T03N R01W S12 SESE
 - No. 9 located in T03N R01W S12 SWSE
 - No. 22 located in T03N R01W S24 SWNE
 - No. 18 located in T04N R01E S32 SWSW
 - No. 20A located in T04N R01W S36 SESE
 - No. 20B located in T04N R01W S36 SESE
- as a point(s) of diversion under this right as of the date of approval.

WATER RIGHT NO. 63-12162
As Modified by Transfer No. 79778

In accordance with the approval of Transfer No. 79778, Water Right No. 63-12162 is now described as follows:

Right Holder: CITY OF MERIDIAN
33 E BROADWAY AVE
MERIDIAN, ID 83642

Priority Date: 12/22/1994

Source: GROUND WATER

<u>BENEFICIAL USE</u>	<u>From</u>	<u>To</u>	<u>Diversion Rate</u>
MUNICIPAL	1/01	to 12/31	2.000 cfs
			2.000 cfs

LOCATION OF POINT(S) OF DIVERSION

GROUND WATER	NENW	Sec 18 Twp 03N Rge 01E	ADA County
GROUND WATER	L1 (NWNW)	Sec 18 Twp 03N Rge 01E	ADA County
GROUND WATER	NENW	Sec 19 Twp 03N Rge 01E	ADA County
GROUND WATER	NWSW	Sec 20 Twp 03N Rge 01E	ADA County
GROUND WATER	NWNW	Sec 21 Twp 03N Rge 01E	ADA County
GROUND WATER	NWNE	Sec 29 Twp 03N Rge 01E	ADA County
GROUND WATER	SWNE	Sec 32 Twp 03N Rge 01E	ADA County
GROUND WATER	NWSE	Sec 6 Twp 03N Rge 01E	ADA County
GROUND WATER	NESW	Sec 7 Twp 03N Rge 01E	ADA County
GROUND WATER	L3 (NWSW)	Sec 7 Twp 03N Rge 01E	ADA County
GROUND WATER	L3 (NWSW)	Sec 7 Twp 03N Rge 01E	ADA County
GROUND WATER	SWNE	Sec 8 Twp 03N Rge 01E	ADA County
GROUND WATER	SWNE	Sec 8 Twp 03N Rge 01E	ADA County
GROUND WATER	SWNE	Sec 8 Twp 03N Rge 01E	ADA County
GROUND WATER	SESW	Sec 8 Twp 03N Rge 01E	ADA County
GROUND WATER	SWSE	Sec 1 Twp 03N Rge 01W	ADA County
GROUND WATER	NENE	Sec 11 Twp 03N Rge 01W	ADA County
GROUND WATER	NENW	Sec 12 Twp 03N Rge 01W	ADA County
GROUND WATER	SESE	Sec 12 Twp 03N Rge 01W	ADA County
GROUND WATER	SWSE	Sec 12 Twp 03N Rge 01W	ADA County
GROUND WATER	NENE	Sec 2 Twp 03N Rge 01W	ADA County
GROUND WATER	SWSW	Sec 2 Twp 03N Rge 01W	ADA County
GROUND WATER	SWNE	Sec 24 Twp 03N Rge 01W	ADA County
GROUND WATER	NENE	Sec 3 Twp 03N Rge 01W	ADA County
GROUND WATER	SWSW	Sec 32 Twp 04N Rge 01E	ADA County
GROUND WATER	SESE	Sec 36 Twp 04N Rge 01W	ADA County
GROUND WATER	SESE	Sec 36 Twp 04N Rge 01W	ADA County

CONDITIONS OF APPROVAL

1. Place of use is within the service area of the City of Meridian municipal water supply system as provided for under Idaho Law.
2. A map depicting the place of use boundary for this water right at the time of this approval is attached to this document for illustrative purposes.

Transfer No. 79778

WATER RIGHT NO. 63-12162
As Modified by Transfer No. 79778

CONDITIONS OF APPROVAL

3. The right holder shall accomplish the change authorized by this transfer within one year of the date of this approval.
4. Failure of the right holder to comply with the conditions of this transfer is cause for the Director to rescind approval of the transfer.
5. The right holder shall not provide water diverted under this right for the irrigation of land having appurtenant surface water rights as a primary source of irrigation water except when the surface water rights are not available for use or where the use of surface water was replaced by the use of water diverted in connection with this right before the approval of Transfer 79778. This condition applies to all land with appurtenant surface water rights, including land converted from irrigated agricultural use to other land uses but still requiring water to irrigate lawns and landscaping.
6. The daily diversion volume for non-domestic uses under this municipal right shall not exceed 2,500 gallons per use and the daily diversion volume for domestic uses under this right shall not exceed 13,000 gallons per dwelling in accordance with Section 42-111, Idaho Code.
7. The irrigation occurring under this municipal use shall not exceed 1/2 acre within each platted subdivision lot upon which a home has been constructed. This right does not provide for irrigation of common areas or for irrigation of lots upon which homes have not been constructed.
8. Irrigation of large projects such as parks, golf courses, or sports activities fields is not authorized under this right.
9. Prior to diversion of water under this approval, the right holder shall provide a means of measurement acceptable to the Department from all authorized points of diversion which will allow determination of the total rate of diversion.
10. After specific notification by the Department, the right holder shall record the quantity of water diverted or shall enter into an agreement with the Department to use power records to determine the amount of water diverted and shall annually report the information to the Department.
11. To the extent necessary for administration between points of diversion for ground water, and between points of diversion for ground water and hydraulically connected surface sources, ground water was first diverted under this right from Meridian Well No. 12 located in T03N, R01W, S02, SWSW.
12. The diversion and use of water described in Transfer 79778 may be subject to additional conditions and limitations agreed to by the protestant and the right holder under a separate agreement to which the Department is not a party. Because the Department is not a party, the Department is not responsible for enforcement of any aspect of the agreement not specifically addressed in other conditions herein. Enforcement of those portions of the agreement not specifically addressed in other conditions shall be the responsibility of the protestant and the water right holder.
13. This right does not grant any right-of-way or easement across the land of another.
14. Right holder shall comply with the drilling permit requirements of Section 42-235, Idaho Code and applicable Well Construction Rules of the Department.

WATER RIGHT NO. 63-12162
As Modified by Transfer No. 79778

CONDITIONS OF APPROVAL

15. The following rights are diverted through point(s) of diversion described above: 63-2893, 63-3252, 63-7105, 63-7978, 63-8331, 63-8332, 63-9849, 63-10105, 63-10840, 63-11737, 63-11922, 63-12039, 63-12162, 63-12173, 63-12181, 63-12295, 63-12378, 63-12416, 63-12560, 63-31138, 63-31281, 63-31318, 63-31630, 63-31677, 63-32567, and 63-32568.
16. Transfer 79778 authorizes the following additional wells:
 - No. 10 located in T03N R01E S6 NWSE
 - No. 5 located in T03N R01E S7 NESW
 - No. 1 located in T03N R01E S7 L3(NWSW)
 - No. 2 located in T03N R01E S7 L3(NWSW)
 - No. 16B located in T03N R01E S8 SWNE
 - No. 16C located in T03N R01E S8 SWNE
 - No. 16D located in T03N R01E S8 SWNE
 - No. 11 located in T03N R01E S8 SESW
 - No. 21 located in T03N R01E S18 NENW
 - No. 8 located in T03N R01E S18 L1(NWNW)
 - No. 14 located in T03N R01E S19 NENW
 - No. 17 located in T03N R01E S20 NWSW
 - No. 23 located in T03N R01E S21 NWNW
 - No. 25 located in T03N R01E S29 NWNE
 - No. 28 located in T03N R01E S32 SWNE
 - No. 7 located in T03N R01W S1 SWSE
 - No. 24 located in T03N R01W S2 NENE
 - No. 19 located in T03N R01W S3 NENE
 - No. 15 located in T03N R01W S11 NENE
 - No. 6 located in T03N R01W S12 NENW
 - No. 3 located in T03N R01W S12 SESE
 - No. 9 located in T03N R01W S12 SWSE
 - No. 22 located in T03N R01W S24 SWNE
 - No. 18 located in T04N R01E S32 SWSW
 - No. 20A located in T04N R01W S36 SESE
 - No. 20B located in T04N R01W S36 SESEas a point(s) of diversion under this right as of the date of approval.

WATER RIGHT NO. 63-12295
As Modified by Transfer No. 79778

In accordance with the approval of Transfer No. 79778, Water Right No. 63-12295 is now described as follows:

Right Holder: CITY OF MERIDIAN
33 E BROADWAY AVE
MERIDIAN, ID 83642

Priority Date: 11/9/1995

Source: GROUND WATER

<u>BENEFICIAL USE</u>	<u>From</u>	<u>To</u>	<u>Diversion Rate</u>
MUNICIPAL	1/01	to 12/31	4.500 cfs
			4.500 cfs

LOCATION OF POINT(S) OF DIVERSION

GROUND WATER	NENW	Sec 18 Twp 03N Rge 01E	ADA County
GROUND WATER	L1 (NWNW)	Sec 18 Twp 03N Rge 01E	ADA County
GROUND WATER	NENW	Sec 19 Twp 03N Rge 01E	ADA County
GROUND WATER	NWSW	Sec 20 Twp 03N Rge 01E	ADA County
GROUND WATER	NWNW	Sec 21 Twp 03N Rge 01E	ADA County
GROUND WATER	NWNE	Sec 29 Twp 03N Rge 01E	ADA County
GROUND WATER	SWNE	Sec 32 Twp 03N Rge 01E	ADA County
GROUND WATER	NWSE	Sec 6 Twp 03N Rge 01E	ADA County
GROUND WATER	NESW	Sec 7 Twp 03N Rge 01E	ADA County
GROUND WATER	L3 (NWSW)	Sec 7 Twp 03N Rge 01E	ADA County
GROUND WATER	L3 (NWSW)	Sec 7 Twp 03N Rge 01E	ADA County
GROUND WATER	SWNE	Sec 8 Twp 03N Rge 01E	ADA County
GROUND WATER	SWNE	Sec 8 Twp 03N Rge 01E	ADA County
GROUND WATER	SWNE	Sec 8 Twp 03N Rge 01E	ADA County
GROUND WATER	SESW	Sec 8 Twp 03N Rge 01E	ADA County
GROUND WATER	SWSE	Sec 1 Twp 03N Rge 01W	ADA County
GROUND WATER	NENE	Sec 11 Twp 03N Rge 01W	ADA County
GROUND WATER	NENW	Sec 12 Twp 03N Rge 01W	ADA County
GROUND WATER	SESE	Sec 12 Twp 03N Rge 01W	ADA County
GROUND WATER	SWSE	Sec 12 Twp 03N Rge 01W	ADA County
GROUND WATER	NENE	Sec 2 Twp 03N Rge 01W	ADA County
GROUND WATER	SWSW	Sec 2 Twp 03N Rge 01W	ADA County
GROUND WATER	SWNE	Sec 24 Twp 03N Rge 01W	ADA County
GROUND WATER	NENE	Sec 3 Twp 03N Rge 01W	ADA County
GROUND WATER	SWSW	Sec 32 Twp 04N Rge 01E	ADA County
GROUND WATER	SESE	Sec 36 Twp 04N Rge 01W	ADA County
GROUND WATER	SESE	Sec 36 Twp 04N Rge 01W	ADA County

CONDITIONS OF APPROVAL

1. Place of use is within the service area of the City of Meridian municipal water supply system as provided for under Idaho Law.
2. A map depicting the place of use boundary for this water right at the time of this approval is attached to this document for illustrative purposes.

Transfer No. 79778

WATER RIGHT NO. 63-12295
As Modified by Transfer No. 79778

CONDITIONS OF APPROVAL

3. The right holder shall accomplish the change authorized by this transfer within one year of the date of this approval.
4. Failure of the right holder to comply with the conditions of this transfer is cause for the Director to rescind approval of the transfer.
5. The right holder shall not provide water diverted under this right for the irrigation of land having appurtenant surface water rights as a primary source of irrigation water except when the surface water rights are not available for use or where the use of surface water was replaced by the use of water diverted in connection with this right before the approval of Transfer 79778. This condition applies to all land with appurtenant surface water rights, including land converted from irrigated agricultural use to other land uses but still requiring water to irrigate lawns and landscaping.
6. The daily diversion volume for non-domestic uses under this municipal right shall not exceed 2,500 gallons per use and the daily diversion volume for domestic uses under this right shall not exceed 13,000 gallons per dwelling in accordance with Section 42-111, Idaho Code.
7. Irrigation of large projects such as parks, golf courses, or sports activities fields is not authorized under this right.
8. Prior to diversion of water under this approval, the right holder shall provide a means of measurement acceptable to the Department from all authorized points of diversion which will allow determination of the total rate of diversion.
9. After specific notification by the Department, the right holder shall record the quantity of water diverted or shall enter into an agreement with the Department to use power records to determine the amount of water diverted and shall annually report the information to the Department.
10. To the extent necessary for administration between points of diversion for ground water, and between points of diversion for ground water and hydraulically connected surface sources, ground water was first diverted under this right from Meridian Well No. 17 located in T03N, R01E, S20, NWSW.
11. The diversion and use of water described in Transfer 79778 may be subject to additional conditions and limitations agreed to by the protestant and the right holder under a separate agreement to which the Department is not a party. Because the Department is not a party, the Department is not responsible for enforcement of any aspect of the agreement not specifically addressed in other conditions herein. Enforcement of those portions of the agreement not specifically addressed in other conditions shall be the responsibility of the protestant and the water right holder.
12. This right does not grant any right-of-way or easement across the land of another.
13. Right holder shall comply with the drilling permit requirements of Section 42-235, Idaho Code and applicable Well Construction Rules of the Department.
14. The following rights are diverted through point(s) of diversion described above: 63-2893, 63-3252, 63-7105, 63-7978, 63-8331, 63-8332, 63-9849, 63-10105, 63-10840, 63-11737, 63-11922, 63-12039, 63-12162, 63-12173, 63-12181, 63-12295, 63-12378, 63-12416, 63-12560, 63-31138, 63-31281, 63-31318, 63-31630, 63-31677, 63-32567, and 63-32568.

Transfer No. 79778

WATER RIGHT NO. 63-12295
As Modified by Transfer No. 79778

CONDITIONS OF APPROVAL

15. Transfer 79778 authorizes the following additional wells:
- No. 10 located in T03N R01E S6 NWSE
 - No. 5 located in T03N R01E S7 NESW
 - No. 1 located in T03N R01E S7 L3(NWSW)
 - No. 2 located in T03N R01E S7 L3(NWSW)
 - No. 16B located in T03N R01E S8 SWNE
 - No. 16C located in T03N R01E S8 SWNE
 - No. 16D located in T03N R01E S8 SWNE
 - No. 11 located in T03N R01E S8 SESW
 - No. 21 located in T03N R01E S18 NENW
 - No. 8 located in T03N R01E S18 L1(NWNW)
 - No. 14 located in T03N R01E S19 NENW
 - No. 23 located in T03N R01E S21 NWNW
 - No. 25 located in T03N R01E S29 NWNE
 - No. 28 located in T03N R01E S32 SWNE
 - No. 7 located in T03N R01W S1 SWSE
 - No. 24 located in T03N R01W S2 NENE
 - No. 12 located in T03N R01W S2 SWSW
 - No. 19 located in T03N R01W S3 NENE
 - No. 15 located in T03N R01W S11 NENE
 - No. 6 located in T03N R01W S12 NENW
 - No. 3 located in T03N R01W S12 SESE
 - No. 9 located in T03N R01W S12 SWSE
 - No. 22 located in T03N R01W S24 SWNE
 - No. 18 located in T04N R01E S32 SWSW
 - No. 20A located in T04N R01W S36 SESE
 - No. 20B located in T04N R01W S36 SESE
- as a point(s) of diversion under this right as of the date of approval.

WATER RIGHT NO. 63-32568

As Modified by Transfer No. 79778

In accordance with the approval of Transfer No. 79778, Water Right No. 63-32568 is now described as follows:

Right Holder: CITY OF MERIDIAN
33 E BROADWAY AVE
MERIDIAN, ID 83642

Priority Date: 2/1/1928

Source: GROUND WATER

<u>BENEFICIAL USE</u>	<u>From</u>	<u>To</u>	<u>Diversion Rate</u>
MUNICIPAL	01/01	to 12/31	0.780 cfs 0.780 cfs

LOCATION OF POINT(S) OF DIVERSION

GROUND WATER	NENW	Sec 18 Twp 03N Rge 01E	ADA County
GROUND WATER	L1 (NWNW)	Sec 18 Twp 03N Rge 01E	ADA County
GROUND WATER	NENW	Sec 19 Twp 03N Rge 01E	ADA County
GROUND WATER	NWSW	Sec 20 Twp 03N Rge 01E	ADA County
GROUND WATER	NWNW	Sec 21 Twp 03N Rge 01E	ADA County
GROUND WATER	NWNE	Sec 29 Twp 03N Rge 01E	ADA County
GROUND WATER	SWNE	Sec 32 Twp 03N Rge 01E	ADA County
GROUND WATER	NWSE	Sec 6 Twp 03N Rge 01E	ADA County
GROUND WATER	NESW	Sec 7 Twp 03N Rge 01E	ADA County
GROUND WATER	L3 (NWSW)	Sec 7 Twp 03N Rge 01E	ADA County
GROUND WATER	L3 (NWSW)	Sec 7 Twp 03N Rge 01E	ADA County
GROUND WATER	SWNE	Sec 8 Twp 03N Rge 01E	ADA County
GROUND WATER	SWNE	Sec 8 Twp 03N Rge 01E	ADA County
GROUND WATER	SWNE	Sec 8 Twp 03N Rge 01E	ADA County
GROUND WATER	SESE	Sec 8 Twp 03N Rge 01E	ADA County
GROUND WATER	SWSE	Sec 1 Twp 03N Rge 01W	ADA County
GROUND WATER	NENE	Sec 11 Twp 03N Rge 01W	ADA County
GROUND WATER	NENW	Sec 12 Twp 03N Rge 01W	ADA County
GROUND WATER	SESE	Sec 12 Twp 03N Rge 01W	ADA County
GROUND WATER	SWSE	Sec 12 Twp 03N Rge 01W	ADA County
GROUND WATER	NENE	Sec 2 Twp 03N Rge 01W	ADA County
GROUND WATER	SWSW	Sec 2 Twp 03N Rge 01W	ADA County
GROUND WATER	SWNE	Sec 24 Twp 03N Rge 01W	ADA County
GROUND WATER	NENE	Sec 3 Twp 03N Rge 01W	ADA County
GROUND WATER	SWSW	Sec 32 Twp 04N Rge 01E	ADA County
GROUND WATER	SESE	Sec 36 Twp 04N Rge 01W	ADA County
GROUND WATER	SESE	Sec 36 Twp 04N Rge 01W	ADA County

CONDITIONS OF APPROVAL

1. Place of use is within the service area of the City of Meridian municipal water supply system as provided for under Idaho Law.
2. A map depicting the place of use boundary for this water right at the time of this approval is attached to this document for illustrative purposes.

Transfer No. 79778

WATER RIGHT NO. 63-32568
As Modified by Transfer No. 79778

CONDITIONS OF APPROVAL

3. The right holder shall accomplish the change authorized by this transfer within one year of the date of this approval.
4. Failure of the right holder to comply with the conditions of this transfer is cause for the Director to rescind approval of the transfer.
5. Pursuant to Section 42-1412(6), Idaho Code, this water right is subject to such general provisions necessary for the definition of the rights or for the efficient administration of water rights as determined by the Snake River Basin Adjudication court in the final unified decree entered 8/26/2014.
6. The right holder shall not provide water diverted under this right for the irrigation of land having appurtenant surface water rights as a primary source of irrigation water except when the surface water rights are not available for use or where the use of surface water was replaced by the use of water diverted in connection with this right before the approval of Transfer 79778. This condition applies to all land with appurtenant surface water rights, including land converted from irrigated agricultural use to other land uses but still requiring water to irrigate lawns and landscaping.
7. Prior to diversion of water under this approval, the right holder shall provide a means of measurement acceptable to the Department from all authorized points of diversion which will allow determination of the total rate of diversion.
8. After specific notification by the Department, the right holder shall record the quantity of water diverted or shall enter into an agreement with the Department to use power records to determine the amount of water diverted and shall annually report the information to the Department.
9. To the extent necessary for administration between points of diversion for ground water, and between points of diversion for ground water and hydraulically connected surface sources, ground water was first diverted under this right from Meridian Well No. 2 located in T03N, R01E, S07, NWSW (Lot 3).
10. The diversion and use of water described in Transfer 79778 may be subject to additional conditions and limitations agreed to by the protestant and the right holder under a separate agreement to which the Department is not a party. Because the Department is not a party, the Department is not responsible for enforcement of any aspect of the agreement not specifically addressed in other conditions herein. Enforcement of those portions of the agreement not specifically addressed in other conditions shall be the responsibility of the protestant and the water right holder.
11. This right does not grant any right-of-way or easement across the land of another.
12. Right holder shall comply with the drilling permit requirements of Section 42-235, Idaho Code and applicable Well Construction Rules of the Department.
13. The following rights are diverted through point(s) of diversion described above: 63-2893, 63-3252, 63-7105, 63-7978, 63-8331, 63-8332, 63-9849, 63-10105, 63-10840, 63-11737, 63-11922, 63-12039, 63-12162, 63-12173, 63-12181, 63-12295, 63-12378, 63-12416, 63-12560, 63-31138, 63-31281, 63-31318, 63-31630, 63-31677, 63-32567, and 63-32568.

WATER RIGHT NO. 63-32568
As Modified by Transfer No. 79778

CONDITIONS OF APPROVAL

14. Transfer 79778 authorizes the following additional wells:
- No. 16B located in T03N R01E S8 SWNE
 - No. 16C located in T03N R01E S8 SWNE
 - No. 16D located in T03N R01E S8 SWNE
 - No. 21 located in T03N R01E S18 NENW
 - No. 14 located in T03N R01E S19 NENW
 - No. 17 located in T03N R01E S20 NWSW
 - No. 23 located in T03N R01E S21 NWNW
 - No. 25 located in T03N R01E S29 NWNE
 - No. 28 located in T03N R01E S32 SWNE
 - No. 24 located in T03N R01W S2 NENE
 - No. 12 located in T03N R01W S2 SWSW
 - No. 19 located in T03N R01W S3 NENE
 - No. 15 located in T03N R01W S11 NENE
 - No. 22 located in T03N R01W S24 SWNE
 - No. 18 located in T04N R01E S32 SWSW
 - No. 20A located in T04N R01W S36 SESE
 - No. 20B located in T04N R01W S36 SESE
- as a point(s) of diversion under this right as of the date of approval.





City Of Meridian

Attachment to Transfer 79778

63-2893, 63-3252, 63-7105, 63-7978, 63-8331, 63-8332, 63-9849, 63-10105, 63-32567, 63-32568,
63-10840, 63-11737, 63-11922, 63-12039, 63-12162, 63-12173, 63-12181, 63-12295,
63-12378, 63-12416, 63-12560, 63-31138, 63-31281, 63-31318, 63-31630, and 63-31677.

This map depicts the MUNICIPAL place of use boundary for these water rights at the time of this approval and is attached to the approval document solely for illustrative purposes.



-  Point of Diversion
-  Water Service Area Boundary
-  Townships
-  PLS Sections



EXPLANATORY INFORMATION TO ACCOMPANY A FINAL ORDER

(Required by Rule of Procedure 740.02)

The accompanying order is a "Final Order" issued by the department pursuant to section 67-5246 or 67-5247, Idaho Code.

Section 67-5246 provides as follows:

- (1) If the presiding officer is the agency head, the presiding officer shall issue a final order.
- (2) If the presiding officer issued a recommended order, the agency head shall issue a final order following review of that recommended order.
- (3) If the presiding officer issued a preliminary order, that order becomes a final order unless it is reviewed as required in section 67-5245, Idaho Code. If the preliminary order is reviewed, the agency head shall issue a final order.
- (4) Unless otherwise provided by statute or rule, any party may file a petition for reconsideration of any order issued by the agency head within fourteen (14) days of the service date of that order. The agency head shall issue a written order disposing of the petition. The petition is deemed denied if the agency head does not dispose of it within twenty-one (21) days after the filing of the petition.
- (5) Unless a different date is stated in a final order, the order is effective fourteen (14) days after its service date if a party has not filed a petition for reconsideration. If a party has filed a petition for reconsideration with the agency head, the final order becomes effective when:
 - (a) The petition for reconsideration is disposed of; or
 - (b) The petition is deemed denied because the agency head did not dispose of the petition within twenty-one (21) days.
- (6) A party may not be required to comply with a final order unless the party has been served with or has actual knowledge of the order. If the order is mailed to the last known address of a party, the service is deemed to be sufficient.
- (7) A non-party shall not be required to comply with a final order unless the agency has made the order available for public inspection or the nonparty has actual knowledge of the order.

(8) The provisions of this section do not preclude an agency from taking immediate action to protect the public interest in accordance with the provisions of section 67-5247, Idaho Code.

PETITION FOR RECONSIDERATION

Any party may file a petition for reconsideration of a final order within fourteen (14) days of the service date of this order as shown on the certificate of service. **Note: the petition must be received by the Department within this fourteen (14) day period.** The department will act on a petition for reconsideration within twenty-one (21) days of its receipt, or the petition will be considered denied by operation of law. See section 67-5246(4) Idaho Code.

APPEAL OF FINAL ORDER TO DISTRICT COURT

Pursuant to sections 67-5270 and 67-5272, Idaho Code, any party aggrieved by a final order or orders previously issued in a matter before the department may appeal the final order and all previously issued orders in the matter to district court by filing a petition in the district court of the county in which:

- i. A hearing was held,
- ii. The final agency action was taken,
- iii. The party seeking review of the order resides, or
- iv. The real property or personal property that was the subject of the agency action is located.

The appeal must be filed within twenty-eight (28) days: a) of the service date of the final order, b) the service date of an order denying petition for reconsideration, or c) the failure within twenty-one (21) days to grant or deny a petition for reconsideration, whichever is later. See section 67-5273, Idaho Code. The filing of an appeal to district court does not in itself stay the effectiveness or enforcement of the order under appeal.