

Michael P. Lawrence [ISB No. 7288]
Jack W. Relf [ISB No. 9762]
GIVENS PURSLEY LLP
601 West Bannock Street
P.O. Box 2720
Boise, Idaho 83701-2720
Office: (208) 388-1200
Fax: (208) 388-1300
www.givenspursley.com
*Attorneys for Gordon Sylte, Susan Goodrich,
John Sylte, and Sylte Ranch Limited Liability Company*

**BEFORE THE DEPARTMENT OF WATER RESOURCES
OF THE STATE OF IDAHO**

IN THE MATTER OF SYLTE'S PETITION
FOR DECLARATORY RULING RE
DISTRIBUTION OF WATER TO WATER
RIGHT NO. 95-0734

Docket No. P-DR-2017-001

**AFFIDAVIT OF MICHAEL P.
LAWRENCE**

State of Idaho)
) ss.
County of Ada)

MICHAEL P. LAWRENCE , being first duly sworn upon oath, deposes and states:

1. I am over the age of eighteen and I make this Affidavit based upon my personal knowledge.
2. I am an attorney licensed to practice law in the state of Idaho.
3. I am a partner in the firm of Givens Pursley LLP, which represents Gordon Sylte, Susan Goodrich, John Sylte, and Sylte Ranch Limited Liability Company in the above-captioned action.
4. Attached hereto as Exhibit A is a true and correct copy of a letter (commonly referred to as the "*Instructions*") dated September 20, 2016, sent by the Idaho Department of

Water Resources (“IDWR”) Northern Regional Manager, Morgan Case, to the Water District 95C Watermaster, as obtained from the IDWR’s website.

5. Attached hereto as Exhibit B is a true and correct copy of the *Memorandum Decision, In the Matter of the General Distribution of the Rights to the Use of the Surface Waters of Twin Lakes, Including Tributaries and Outlets*, Case No. 32572 (1st Jud. Dist. Ct. Feb. 22, 1989), as obtained from the IDWR’s website.

6. Attached hereto as Exhibit C is a true and correct copy of the IDWR’s *Proposed Finding of Water Rights in the Twin Lakes – Rathdrum Creek Drainage Basin*, Case No. 32572 (1st Jud. Dist. Ct., Jan. 14, 1985), as obtained from the IDWR’s website.

7. Attached hereto as Exhibit D is a true and correct copy of Judge Magnuson’s *Final Decree, In the Matter of the General Distribution of the Rights to the Use of the Surface Waters of Twin Lakes, Including Tributaries and Outlets*, Case No. 32572 (1st Jud. Dist. Ct. Apr. 19, 1989), as obtained from the IDWR’s website.

8. Attached hereto as Exhibit E is a true and correct copy of the IDWR’s *Order on Exceptions Re: Amended Preliminary Order Removing a Watermaster*, Docket No. C-RWM-2016-001 (Apr. 24, 2017).

9. Attached hereto as Exhibit F are true and correct copies of the *Proposed Memorandum Decision and Order*, and the *Order Adopting Proposed Memorandum Decision and Order, In the Matter of Application for Transfer No. 2745 of Water Right No. 95-0973 and 95-2059 filed by the United States of America, acting through the Regional Director, Bureau of Reclamation* (Jun. 26, 1984) as obtained from the backfile on IDWR’s website for water right no. 95-0973.

I declare under penalty of perjury that the foregoing is true and correct.

Respectfully submitted this 23rd day of June, 2017.



GIVENS PURSLEY LLP



Michael P. Lawrence

Attorneys for Gordon Sylte, Susan Goodrich, John Sylte, and Sylte Ranch Limited Liability Company

Subscribed and sworn to before me this 23rd day of June, 2017.



Notary Public for Idaho

Residing at: Besse Idaho

My Commission Expires: Aug. 23, 2019

CERTIFICATE OF SERVICE

I hereby certify that on this 23rd day of June, 2017, I caused to be served a true and correct copy of the foregoing by the method indicated below, and addressed to the following: ¹

DOCUMENT FILED:

Shelley Keen, Hearing Officer,
Idaho Department of Water Resources
322 East Front Street
P.O. Box 83720
Boise, ID 83720-0098

<input type="checkbox"/>	U. S. Mail
<input checked="" type="checkbox"/>	Hand Delivered
<input type="checkbox"/>	Overnight Mail
<input type="checkbox"/>	Facsimile
<input checked="" type="checkbox"/>	E-mail

¹ The regular mail and email service lists below are taken from the *Regular Mail Certificate of Service List* (update on June 14, 2017) and the *Email Distribution List* (update on June 14, 2017) posted on the Department's website at <http://www.idwr.idaho.gov/legal-actions/administrative-actions/sylte-petition.html>.

DOCUMENTS SERVED:
REGULAR MAIL:

MATTHEW BAFUS
PO BOX 126
NEWMAN LAKE WA 99025

ARTHUR L CHETLAIN JR
2125 S 50TH AVE N W
GIG HARBOR WA 98335

COLBY A CLARK
30701 N CLAGSTONE ROAD
ATHOL ID 83801

MARY COLLINS
BOSCH PROPERTIES LLC
3014 W GRACE AVE
SPOKANE WA 99205-3925

JOHN B CONKLIN
116 RICHMOND LN
CHEWELAH WA 99109

SCOTT ERICKSON
16025 N TAMARAC CT
NINE MILE WA 99026

ESTATE OF CARMELA G DEMPSEY
CURRAN D DEMPSEY DISCLAIMER
TRUST
3224 S WHIPPLE ROAD
SPOKANE WA 99206-6310

TERRY KIEFER
16846 N RESERVOIR RD
RATHDRUM ID 83858

ROBERT A KUHN
23903 W LOWER TWIN LAKES
RATHDRUM ID 83858

JOAN LAKE OMMEN
PO BOX 5
RATHDRUM ID 83858

DIANE MILLER
PO BOX 557
SPIRIT LAKE ID 83869

DAVID MYERS
90335 SUMMIT VIEW DR
KENNEWICK WA 99338

JOHN NOONEY
2228 E 49TH
SPOKANE WA 99223

GLORIA POOLE
325 E SHARP
SPOKANE WA 99202

GERALD J WELLER
1421 S MAPLE ST
SPOKANE WA 99203

DAVID ZIUCHKOVSKI
3307 E 28TH AVE
SPOKANE WA 99223

E-MAIL DISTRIBUTION:

MARIE A ALICE	jim@libertyparkflorist.com
MARY F ANDERSON MARY F ANDERSON, ET AL	andersonmaryfran@aol.com
DEBRA L AND JOHN L ANDREWS	fordebto@aol.com finder4@aol.com
CHARLES AND RUTH BENAGE	cfbenage@gmail.com
CLARENCE AND KURT GEIGER FAMILIES	geigeras@aol.com
KATHRYNE CLARK	katparker1@gmail.com
MARY K COLLINS/BOSCH PROPERTIES	marykathryn55@comcast.net
SANDRA COZZETTO	secozzetto@hotmail.com
WES CROSBY	wes.crosby@comcast.net
JAMES CURB	mistercurb@gmail.com
MAUREEN DEVITIS	mcdevitis@hotmail.com
DONALD R AND SUSAN R ELLIS	donellisflhx@hotmail.com susan_elizabeth_ellis@hotmail.com
PAUL FINMAN	pfinman@LCFamps.com
JOAN M FREIJE	joan.freije@gmail.com
AMBER HATROCK	ahatrock@hotmail.com
BARBARA J HERR	haspedis@mindspring.com
WENDY AND JAMES HILLIARD	longwillows@msn.com
DENISE S AND PATRICK J HOGAN	dsuzanhogan@gmail.com
STEVEN AND ELIZABETH HOLMES	rwandalady@hotmail.com
LEIF HOUKUM	leifh@comcast.net
DONALD M JAYNE	djayne@jaynedds.com
DOUGLAS I AND BERTHA MARY JAYNE	marydougjayne@comcast.net

MICHAEL KNOWLES	michael.w.knowles@jci.com twinlakes.knowles@gmail.com
ADAM KREMIN	adam@zayconfoods.com
RENE LACROIX	renelacroix50@gmail.com
TERRY J LALIBERTE	terry827@live.com
LARRY D AND JANICE A FARIS LIVING TRUST	jandlfaris@comcast.net
KRISTIN E MEGY	rathdrum@proprintidaho.com
PATRICK E MILLER	mlpate@gmail.com
WILLIAM H MINATRE	hm_madscientist@msn.com
ANGELA R MURRAY	murrayzone@aol.com
DAVID R NIPP	dnipp@farmersagent.com
STEVE AND PAM RODGERS	sjrodgers65@gmail.com
KIMBERLI ROTH	kimberli.roth@gmail.com
MOLLY SEABURG	mollyj9@live.com
DAVID AND LORI SCHAFER	ldschafer@msn.com
DARWIN SCHULTZ	darschultz@juno.com
HAL SUNDAY	halsunday@hotmail.com
GORDON SYLTE, SUSAN GOODRICH, JOHN SYLTE, AND SYLTE RANCH LLC MICHAEL P LAWRENCE JACK W RELF GIVENS PURSLEY LLP	mpl@givenspursley.com jwr@givenspursley.com lorigibson@givenspursley.com
TCRV LLC TOM PEARSON	pearson7274@yahoo.com
TWIN ECHO RESORT	twinechoshoresidaho@yahoo.com
TWIN LAKES IMPROVEMENT ASSN NORMAN SEMANKO	nms@moffatt.com
TWIN LAKES/RATHDRUM CREEK FCD # 17 BILL GUMM	wni.gumm@gmail.com bahumsinger@yahoo.com
UPPER TWIN LAKES LLC	rcater@peoplepc.com

RICK AND CORRINNE VAN ZANDT	<u>rick@vanzandtfinancial.com</u>
BRUCE AND JAMIE WILSON	<u>jwnia@msn.com</u>



Michael P. Lawrence

EXHIBIT A

*To Affidavit of Michael P. Lawrence,
In the Matter of Sylte's Petition for Declaratory Ruling
Re Distribution of Water to Water Right No. 95-0734
(IDWR Docket No. P-DR-2017-001)*



State of Idaho

DEPARTMENT OF WATER RESOURCES

Northern Region • 7600 N. Mineral Drive, Suite 100 • Coeur d'Alene, Idaho 83815-7763
Phone: (208) 762-2800 • Fax: (208) 762-2819 • Website: www.idwr.idaho.gov

C.L. "BUTCH" OTTER
Governor

GARY SPACKMAN
Director

September 20, 2016

LAURIN SCARCELLO
22389 N KEVIN RD
RATHDRUM, ID 83814

COPY

Re: Watermaster Guidance

Dear Mr. Scarcello:

The Idaho Department of Water Resources ("Department") has received a written complaint from Mr. Colby Clark, a water right owner in Water District 95C (WD 95C), which includes a formal request for removal of the watermaster for WD 95C. Idaho Code § 42-605(9) states the following:

The director of the department of water resources may remove any watermaster whenever such watermaster fails to perform the watermaster's duty, upon complaint in that respect being made to the director in writing, by one (1) person owning or having the right to the use of a water right in such district, which right has been adjudicated or decreed by the court or is represented by valid permit or license issued by the department of water resources provided, that upon investigation the director, after a hearing with the other water users of said district, which shall be held in the district or at some location convenient to the water users of the district, finds such charge to be true, and the director may appoint a successor for the unexpired term.

The complaint alleges that you have been releasing storage water from Twin Lakes contrary to the *Final Decree, In the Matter of the General Determination of the Rights to the Use of the Surface Waters of Twin Lakes, Including Tributaries and Outlets*, Case No. 32572 (1st Jud. Dist. Ct. April 20, 1989) ("Decree"). To clarify your duties as watermaster and resolve any potential discrepancies between your regulation and the legal requirements of the Decree, the Department requests that you adhere to the following instructions:


- 1) The watermaster shall follow the guidelines set out in the Watermaster Handbook available online at:
http://www.idwr.idaho.gov/files/districts/20130701_Watermaster_Handbook.pdf
- 2) The watermaster shall administer all diversions from surface water sources tributary to Twin Lakes and Rathdrum Creek, except springs and diversions for non-irrigation domestic purposes. See *Order Creating Water District, In the Matter of Creating Water District 95-C, Twin Lakes and Surface Tributaries* (August 7, 1989).

- 3) Only two water rights (no. 95-974 – Twin Lakes Improvement Association (0 to 6.4 ft) and no. 95-973 – Flood Control District (6.4-10.4 ft.)) are authorized to store waters in Twin Lakes. Filling of these storage water rights can occur only November 1 through March 31 each year. *Proposed Findings of Water Rights in the Twin Lakes-Rathdrum Creek Drainage Basin*, In the Matter of the General Determination of the Rights to the Use of the Surface Waters of Twin Lakes, Including Tributaries and Outlets, Civil Case No. 32572 (1st Jud. Dist. Ct. Feb. 14, 1985) at 21. The storage water rights do not authorize release of water for instream purposes. *See Decree* at Findings of Fact 10b-c, 11, 12; Conclusions of Law 8, 9, 12; *Memorandum Decision*, In the Matter of the General Determination of the Rights to the Use of the Surface Waters of Twin Lakes, Including Tributaries and Outlets, Civil Case No. 32572 (1st Jud. Dist. Ct. Feb. 27, 1989) (“*Memorandum Decision*”) at 18-19.
- 4) From April 1 to October 31 of each year, the watermaster will measure the total natural tributary inflow to Twin Lakes (weekly) and allow diversion of up to that amount by the direct flow water rights on the basis of water right priority. *See Decree* at Conclusion of Law 12.
- 5) From April 1 to October 31 each year, when seepage and evaporation losses from Twin Lakes exceed the total natural tributary inflow to Twin Lakes (as determined by decreasing lake level), no water will be released from the lakes to satisfy Rathdrum Creek water rights, except for water right no. 95-734. *Decree* at Conclusions of Law 12, 14; *Memorandum Decision* at 12-13. When this occurs, all or a portion of the total natural tributary inflow to Twin Lakes, as measured by the watermaster, can be released to satisfy delivery of water right no. 95-734 with 0.07 cfs at the legal point of diversion. If all of the natural inflow must be released to satisfy water right no. 95-734, the watermaster shall curtail all junior direct flow water rights. If only a portion of the inflow is released to satisfy water right no. 95-734, the watermaster shall satisfy water rights that divert from Twin Lakes and its tributaries using the remainder of the natural flow, on the basis of water right priority.
- 6) From April 1 to October 31 of each year, when seepage and evaporation losses from Twin Lakes do not exceed the total natural tributary inflow (as determined by steady or increasing lake level), the watermaster shall distribute the total natural tributary inflow to water rights that divert from Twin Lakes and its tributaries and Rathdrum Creek on the basis of water right priority. *See Decree* at Conclusions of Law 12, 14.
- 7) If release of all of the natural tributary inflow does not satisfy delivery of water right no. 95-734 within a 48-hr period, the watermaster shall consult with the Department’s Northern Regional Manager or designated Department representative, regarding determination of a futile call with respect to delivery of water right no. 95-734. The Department’s Northern Regional Manager will issue written notice to the watermaster regarding the futile call determination. A futile call determination will result in non-delivery of water right no. 95-734.
- 8) With respect to those rights to the use of water from Rathdrum Creek with a priority prior to April 5, 1906, the unnamed stream that is currently tributary immediately above the outlet at the lower end of Lower Twin Lake will be administered as if the stream were tributary to Rathdrum Creek immediately below the outlet. *Decree* at Conclusion of Law 17. The watermaster shall release up to the inflow of the unnamed stream to satisfy those rights.

Water rights that divert 0.2 cfs or more must have Department-approved measurement devices. *Decree at Conclusion of Law 7*. The Department will issue an order to those water right holders at the end of the irrigation season to allow time for installation of the devices before the 2017 irrigation season.

You must administer water rights according to these instructions, which are subject to further review and updates by the Department. In addition, pursuant to Idaho Code § 42-605(9), unless the complaint is withdrawn, the Department will hold a hearing with other water users of WD 95C to determine whether you should be removed as watermaster of WD 95C.

Please let me know if you have any questions.

A handwritten signature in black ink that reads "Morgan Case". The signature is written in a cursive, flowing style.

Morgan Case
Northern Regional Manager

C: Colby Clark
WD 95C Advisory Committee

EXHIBIT B

*To Affidavit of Michael P. Lawrence,
In the Matter of Sylte's Petition for Declaratory Ruling
Re Distribution of Water to Water Right No. 95-0734
(IDWR Docket No. P-DR-2017-001)*

STATE
COUNTY
FILED

0 } ss
11-12 }

FEB 27 3 23 PM '89

[Handwritten signature]

IN THE DISTRICT COURT OF THE FIRST JUDICIAL DISTRICT OF THE
STATE OF IDAHO, IN AND FOR THE COUNTY OF KOOTENAI

IN THE MATTER OF THE GENERAL)
DETERMINATION OF THE RIGHTS TO)
THE USE OF THE SURFACE WATERS)
OF TWIN LAKES, INCLUDING)
TRIBUTARIES AND OUTLETS.)

CIVIL NO. 32572

MEMORANDUM DECISION

THE STATE OF IDAHO,)
Department of Water Resources,)

Plaintiff,)

v.)

ABBOTT, Knox and Spouse;)
et al.,)

Defendants.)

This proceeding was brought pursuant to Section 42-1406 Idaho Code for the purpose of adjudicating the rights of the various users of the surface waters of Twin Lakes, including its tributaries and outlets, within Kootenai County, Idaho. The Director of the Idaho Department of Water Resources filed his petition seeking such adjudication, after he received petitions signed by one hundred and twenty-two users of waters from Twin Lakes.

MEMORANDUM DECISION

-1-

Several orders of joinder were later entered by this Court and a total of approximately 1,154 landowners and potential water right claimants were made parties to this adjudication proceedings. A total of 414 notices of claims to water rights were filed before the deadline before filing claims. An additional seven claims were filed after the deadline and were treated herein as having been timely filed.

This Court ordered the Department of Water Resources to conduct a survey and make an examination of the waters of Twin Lakes, including the tributaries and outlets and to prepare a map showing the course of the waters, the location of the diversion of the water therefrom and the legal subdivisions of the land which had been irrigated, along with the other uses being made of the diverted water. The department was further directed to prepare a list and/or show on said map of present users and/or prior claimants to the water being used, and the location of their uses.

The Department of Water Resources did prepare such report of water rights, entitled Proposed Finding of Water Rights in the Twin Lakes-Rathdrum Creek Drainage Basin which has been filed with this Court and later amended in two instances. The first of these amendments added page 100A, entitled Claims Not Submitted to the Report. The second amendment deleted one water right (95-2002) from the report (on pages 95 and 149) which was not properly included in the adjudication.

After the Director of the Department of Water Resources filed

its report with the court, various individuals or groups filed their objections to such report, which were responded to by the Director of said department. These objections were four in number:

1. By John Sylte and Evelyn Sylte, husband and wife; Gordon Sylte and Judith Sylte, husband and wife; and Sylte Ranch, hereinafter referred to as the Syltes.
2. By Betty Rose Hogan.
3. By Chester A. Park, Diane J. Park, Daniel M. Park, Chester R. Park, Naomi J. Park, Elizabeth Stevens, Clara Primmer and Dean A. Primmer.
4. By the Rathdrum Creek Drainage Association.

Michael J. Newell appeared before this Court as the legal representative of all the aforesaid Objectors.

A. Lynne Krogh-Hampe, Deputy Attorney General, represented the Department of Water Resources.

The United States by and through its attorney, for the District of Idaho, had earlier contacted this court on behalf of its affected agency, as a claimant in this general water right adjudication. However, the United States did not petition to intervene, nor has it been joined as a party by the objectors, and it did not file any objections to the Director's Report. In a memorandum to this Court, the Assistant United States Attorney, Warren S. Derbidge, stated:

"United States fully supports the petition of the State of Idaho in this litigation and perceives that the interest of judicial economy are best served by the United States refraining from participating in the trial."

* * * * *

Before the subsequent trial of this matter, this Court did enter an Order Authorizing Interim Administration of Water Rights in the Twin Lakes Water System on February 2, 1988, pursuant to Chapter 6, Title 42 of the Idaho Code.

Pursuant to Section 42-1412 I.C., the Director's Report, the objections, the responses to objections, notice of claims and any negotiated agreements between the State of Idaho and any federal reserved water right claimant constituted the pleadings herein. The portions of the Director's Report for which no objection was filed were admitted and accepted by this Court as true facts. (Sec. 42-1412(9)). This Court conducted a trial without a jury on said objections and issues this memorandum decision setting forth its determinations.

The Objectors in this case submitted fourteen notices of claims to water rights of which twelve were recommended in the Director's proposed findings, as extracted for the purpose of setting out the following list. These twelve water rights are in the total amount of 6.56 cubic feet per second:

STATE OF IDAHO
DEPARTMENT OF WATER RESOURCES
LISTING OF RIGHTS

OBJECTORS' LISTING OF RIGHTS

RIGHT NUMBER	NAME AND ADDRESS	PRIORITY DATE	USE	PERMIT FROM TO	MAX AMOUNT MAX RATE	DIVERSION POINT	PLACE OF USE AND ACREAGE	BASIS FOR RIGHT
SOURCE: RATHBURN CREEK			MILITARY TO: SIMMS					
95-0714	SYLTE, JOHN SYLTE, EVELYN ROUTE 1 BOX 691 RATHBURN ID 83850 REMARKS: FOR 3ND HEAD OF STOCK, NATURAL FLOW APPROPRIATION.	05-01-1875	STOCKWATER	01-01 12-31	4.10 AFA .07 CFS	LT04 S30 T32N R04W	LT04 S30 T32N R04W	BENEFICIAL USE
95-0943	PARK, CHESTER R. RT. 4 BOX 730 RATHBURN ID 83850 REMARKS: FOR 100 HEAD OF STOCK, NATURAL FLOW APPROPRIATION.	05-01-1945	STOCKWATER	01-01 12-31	1.40 AFA .03 CFS	INMNM S20 T32N R04W	INMNM S20 T32N R04W	BENEFICIAL USE
95-0731	WILLADSEN, MARYIN WILLADSEN, SHIRLEY J. RT. 4 BOX 812 RATHBURN ID 83850 REMARKS: IN-STREAM STOCKWATERING, NATURAL FLOW APPROPRIATION	10-01-1947	STOCKWATER	01-01 12-31	1.40 AFA .03 CFS	NESE SESE S30 T32N R04W INMNE SE1W S30 T32N R04W	SWSE S30 T32N R04W	BENEFICIAL USE
95-0733	SYLTE RANCH INC. RT. 1 BOX 690 RATHBURN ID 83850 REMARKS: FOR 1000 HEAD OF STOCK, NATURAL FLOW APPROPRIATION.	05-01-1950	IRRIGATION	03-15 11-15	1.00 CFS	LT03 S30 T32N R04W LT04 S30 T32N R04W	NESW(123) SESW(12) LT03(105) LT04(10) S30 T32N R04W	BENEFICIAL USE
			STOCKWATER	01-01 12-31	14.00 AFA .23 CFS	LT03 S30 T32N R04W	LT04 S30 T32N R04W	
					---"AFA 3.23"CFS			
95-7076	PARK, CHESTER R. PARK, MIMI RT. 4 BOX 730 RATHBURN ID 83850 REMARKS: NATURAL FLOW APPROPRIATION.	06-28-1952	IRRIGATION	03-15 11-15	.07 CFS	INMNM S20 T32N R04W	INMNM(1.5) S20 T32N R04W	LICENSE
95-7269	HOGAN, JERRY E. HOGAN, BETTIE MOSE RT. 4 BOX 801 RATHBURN ID 83850 REMARKS: NATURAL FLOW APPROPRIATION.	05-29-1973	IRRIGATION	03-15 11-15	.70 CFS	MYSW S20 T32N R04W	MYSW(10) S20 T32N R04W	PERMIT
							10 ACRES	
95-7604	SYLTE RANCH INC. RT. 4 BOX 654 RATHBURN ID 83850 REMARKS: NATURAL FLOW APPROPRIATION.	08-14-1976	IRRIGATION	03-15 11-15	.34 CFS	LT03 S30 T32N R04W	SWSE(06) NESW(13) MYSW(120) S30 T32N R04W	LICENSE
							63 ACRES	

95-7615	MOGAN, JERRY E. MOGAN, BETTY ROSE RT. 4 BOX 800 NATHORUM 10 83898 REMARKS: FOR 10 HEAD OF STOCK. NATURAL FLOW APPROPRIATION.	04-30-1976 IRRIGATION 03-15 11-15	SWNW S20 SWNW(051) .10 CFS T22N H74W S20 T52N R04W	LICENSE
				* 9 ACRES*
		STOCKWATER 01-01	.20 AFA .02 CFS	SAME AS OTHER USE
		DOMESTIC 01-01 12-31	1.20 AFA .03 CFS	SAME AS OTHER USE
			* .9 AFA * .13 CFS	
95-7617	WILLADSEN, MARYIN K. WILLADSEN, SHIRLEY J. RT. 4 BOX 812 NATHORUM 10 83898 REMARKS: NATURAL FLOW APPROPRIATION.	04-30-1976 IRRIGATION 03-15 11-15	4.06 CFS NWNE S30 NESE(114) SWSE(24) PERMIT NESE S19 SESE(114) S19 SESE S19 NESW(75) NWSW(07) SWSE S19 SWSW(75) SESW(39) SENE S30 S20 NWNE(20) T52N R04W NENW(20) SENW(15) S30 T52N R04W	
		FIRE 01-01 12-31 PROTECTION	4.06 CFS ---*AFA * 4.06 CFS	* 205 ACRES*
95-7630	STLTE, GORDON STLTE, JUDITH RT. 1 BOX 690 NATHORUM 10 83898 REMARKS: NATURAL FLOW APPROPRIATION.	05-24-1976 IRRIGATION 03-15 11-15	LT03 S30 LT03(05) LT04(05) PERMIT .10 CFS T52N R04W S30 T52N R04W	
				* 10 ACRES*
95-7710	PRIMER, DEAN A. PRIMER, CLARA J. RT. 4 BOX 810 NATHORUM 10 83856 REMARKS: NATURAL FLOW	06-27-1977 IRRIGATION 03-15 11-15	SWSE S19 SESE(110) PERMIT .20 CFS T52N R04W S19 T52N R04W	
				* 10 ACRES*
95-7727	PARK, CHESTER A. PARK, DIANE J. RT. 4 BOX 712 NATHORUM 10 83856 REMARKS: NATURAL FLOW APPROPRIATION.	05-09-1977 IRRIGATION 03-15 11-15	NWNW S20 NWNW(10) PERMIT .10 CFS T57N H04W S20 T52N R04W	
				* 10 ACRES*

* * * * *

The two claimed water rights which were recommended for disallowal or p. 98 of the Proposed Findings, were based on permits which had been cancelled. None of these claims included storage as a purpose of the water rights.

The first of these water rights (No. 95-0734) has a priority date of May 1, 1875. The other eleven water rights have priority dates of May 1, 1945 or later.

The points of diversion of all Objectors are located on Rathdrum Creek, which is downstream from the outlet of Lower Twin Lake.

The Twin Lakes Improvement Association filed a notice of claim to a water right that included storage in Twin Lakes, which was recommended in the Proposed Findings at p. 21 as Water Right No. 95-0974.

The U. S. Dept. of Interior, Bureau of Reclamation filed a notice of claim to a water right that included storage in Twin Lakes, which was recommended in the Proposed Finding at p. 21 as Water Right No. 95-0975.

Each of these two storage rights had a priority date of March 23, 1906.

The two water rights recommended which include storage were based on historic use. Those water rights recommended to the Rathdrum Creek Objectors were of both types: historic use rights and/or statutory rights.

The date of priority of statutory water rights related back to the date of posting the required notice or the date of filing an application with the proper department of the State of Idaho. The date of priority under the storage use rights is the date of appropriation of the water to the beneficial use.

The Court's analysis of the objections to the proposed findings of fact and conclusions of law was made more difficult by the failure to use precise names, numbers or other specific designations for each objector. For example, the name Syltes is used throughout the pleadings herein without specific reference to which of the several claims are referenced, while these claims are referred to in the Director's Report as standing in the names of:

John and Evelyn Sylte (#95-0734)
Sylte Ranch, Inc. (#95-0733)
Sylte Ranch, Inc. (#95-7604)
Gordon and Judith Sylte (#95-7630)

This Court had great difficulty in understanding what was meant by the term "Rathdrum Creek Drainage Association" which identified in the objection filed on September 14, 1987 as "comprising of several individual claimants as enumerated in the proposed findings of water rights in the Twin Lakes - Rathdrum Creek Drainage Basin". Recognizing there were hundreds of individual claimants enumerated in such proposed findings, such characterization was confusing. For the purpose of this opinion, this Court understands the name Rathdrum Creek Drainage Association, as used herein, to be a generic term encompassing all the individual Objectors who had previously filed their objections herein, and used for the purpose of amending (or supplementing) their previously filed objections to such findings. Similarly, this Court understands the term Rathdrum Creek Water Users to refer to the Objectors, as this Court is

unaware any entity by that name having filed an objection herein.

Twin Lakes, originally known as Fish Lakes, is a body of water comprised of two lakes joined by a channel which flows from the upper lake to the lower lake. Fish Creek is the major tributary feeding Twin Lakes, and there are a number of smaller tributaries which also feed the lakes, some of which flow into the Upper Lake and some of which flow into the Lower Lake. Rathdrum Creek is the only outlet from the lakes, and it begins at the lower end of Lower Twin Lakes and flows southwesterly to Rathdrum Prairie.

Sometime around the turn of the century, the Spokane Valley Land & Water Company modified the natural features of the lakes for purposes of making water available for irrigation use in Rathdrum Prairie. The natural channel connecting the lakes was widened and deepened, and a dam and outlet structure was constructed at the lower end of Lower Twin Lake which enabled a portion of the water stored in Lower Twin Lake to be released downstream to Rathdrum Creek. The natural condition of Rathdrum Creek was also modified. Originally, Rathdrum Creek traveled a distance of approximately 4½ miles downstream from Lower Twin Lake to a place just south of the town of Rathdrum, where the waters disappeared into a sink area. This company constructed a ditch which captured the waters of Rathdrum Creek at the sink and carried them approximately four additional miles for the irrigation of lands in Rathdrum Prairie.

A portion of the storage made available by construction of dam and outlet structure was conveyed by said company to predecessors of the Twin Lakes Improvement Association on April 5, 1906. The remainder of the storage made available by construction of the dam and outlet structure, and the company diversion works, were acquired by East Greenacres Irrigation District by condemnation in 1921. From that time until 1977, the East Greenacres Irrigation District controlled the dam.

The water level of Twin Lakes and the vegetation lines around the lakes were relatively the same, both before and after the construction of the dam. The primary result the dam had on the water level was to hold the water at a higher point longer through the summer months.

This Court finds all the points of diversion of water which were actually used by the Spokane Valley Land and Water Company were points of diversion below the City of Rathdrum, and both the natural and stored water from Twin Lakes was diverted down Rathdrum Creek past the points of diversion of all the Objectors, and then diverted to flumes and channels which were constructed by the irrigation company.

Rathdrum Creek is the only natural outlet to Twin Lakes; however, the parties were not in agreement as to whether the outflow of Lower Twin Lakes (pre-dam construction) went over the top of the lip of Lower Twin Lakes at its lowest point, or whether its outlet was under water, surfacing to the top of the land at a lower level to form Rathdrum Creek, or, whether it

flowed over the top of the lip during periods of high water only and continued for the rest of the time underground as a spring.

In any event, before the dam was built the outflow water flowed in Rathdrum Creek for about four miles downstream to the John Sylte (#95-0734) place of diversion. Thereafter it flowed into a sink area and went back into the ground. At an early date, someone captured this water, before it flowed back into the sink, and transported it four and one-half miles for use an irrigation, thus completing an appropriation.

From conflicting evidence, this Court finds it was more probably true than not that the outlet waters of Twin Lakes flowed over the top of the lip during periods of high water and through the natural pre-dam obstruction at all times, forming the source waters for Rathdrum Creek.

This Court finds at the time the John Sylte and Evelyn Sylte Water Right #95-0734 was created in 1875 there was sufficient direct flow water in Rathdrum Creek, in its then natural condition, furnished from the water of Twin (Fish) Lakes, to provide .07 cubic foot per second to the appropriator on a continuous year-round basis.

This Court was persuaded in making this finding to a large extent by the historical testimony and report of David Osterberg. While not conclusive, it was more significant than other evidence regarding the natural condition of Rathdrum Creek in 1875 and before 1906.

This Court finds the natural state of Rathdrum Creek in 1875

was definitely not the same as the natural state in 1906 or now, assuming no storage facilities had ever been built. There have been changes in the area which affect the inflow into Twin Lakes area and the natural storage of the water therein. These would include such factors as changes in the climate and changes in the timber canopy in this drainage basin because of logging operations. - - - In addition, the natural flow condition of 1875, regarding Water Right #95-0734, was changed as a result of the construction of the dam and the outlet structure.

The case of Cartier v. Buck, 9 Ida. 571, involved a factual dispute regarding changes in conditions in a stream dating from the early 1860's until 1904. The Supreme Court discussed conflicting evidence on the subject before concluding the fact finder might have had some difficulty in arriving at the true state of facts as to change of such natural conditions.

While such natural condition of Rathdrum Creek is found to have existed in 1875, it is apparent that such condition has not existed on a year-round basis at all times since the dam and outlet structure were constructed in 1906.

Since 1906, evaporation and seepage from the impounded waters of Twin Lakes sometimes exceed natural tributary inflow to Twin Lakes. At such times, Twin Lakes is not a significant source of water to Rathdrum Creek, except for Water Right #95-0734. Therefore, when evaporation and seepage from the impounded waters of Twin Lakes exceed natural tributary inflow to Twin Lakes, the Rathdrum Creek appropriators, except for John and

Evelyn Sylte, No. 95-0734, are not entitled to the release of water from Twin Lakes, and the direct flow appropriators upstream from the outlet at the lower end of Lower Twin Lakes are entitled to divert the natural tributary inflow to Twin Lakes in accordance with their priorities.

An appropriator is entitled to maintenance of stream conditions substantially as they were at the time the appropriators made their appropriation. If a change in stream conditions would result in interference with the proper exercise of the right. Bennett v. Nourse, 22 Ida. 249, 125 P. 1038 (1912). At the time the appropriation (No. 95-0734) was made in 1875, there was always water in Rathdrum Creek to serve said water right.

The holders of water right #95-0734 are therefore entitled to waters from the source of their appropriation on a basis of priority over those storage rights Nos. 95-0974 and 95-0975. The waters of this basin are to be administered in such manner as to give effect to such priority.

This Court concludes the rights of all the other Objectors are limited to the natural tributary inflows to Twin Lakes, less evaporation and seepage from Twin Lakes.

A water right is different from other forms of property rights in that the water right is a usufructury right. The appropriator has the right to divert and make beneficial use of a portion of the public waters of the state, but he does not have a property right in the corpus of water while it is flowing in a

natural water source. Boise City Irrigation v. Stewart, 10 Ida.

38. Once the appropriator lawfully diverts the water from its natural source to his diversion works, the appropriator does become the owner of the corpus of the water lawfully diverted.

The Objectors have maintained there is no independent right to water storage, or to water stored for some future use, contending that water rights in Idaho are created by appropriations, and that appropriation requires diversion (except in certain instances).

Storage of spring flows of water for later use is recognized in Idaho. Idaho Code Sec. 42-202. Storage rights differ from direct flow rights in that water is impounded and stored for later use, while waters, subject to direct flow rights, are diverted for immediate use.

The use of a natural channel to convey stored water after impoundment is also statutorially recognized in Idaho. The water released downstream from an onstream reservoir may be commingled with the water naturally occurring in the stream, and may be reclaimed later. Sections 42-105, 42-801 and 49-802 I.C.

To accept the department's interpretation of the facts as they pertain to the 1875 Sylte water right (#95-0734), would be to deprive the holders of such water right of the use of the water to which they are entitled and to which use they have a prior right to those possessing the storage rights.

In the Carey Lake Reservoir Company v. Strunk case, 39 Ida. 332, the Supreme Court held the trial court should have allowed

the appellants to show, if they could, that they held a prior water right, that the coulee or wash in question was in fact a natural stream or watercourse, from which they had regularly received water appropriated by them, and that respondent had no right to maintain its dam without letting their water through. The case was remanded for retrial in accordance with that

opinion.

It concludes there are only two storage rights recognized as a result of this adjudication proceeding, to-wit:

1. Twin Lakes Improvement Association storage right between 0.0 to 6.4 feet on the staff gauge (95-0974);
2. Bureau of Reclamation's right between 6.4 to 10.4 feet on the staff gauge (95-0975).

An appropriator has the right to make a change in the use of the water so long as no injury results to the rights of other appropriators. After 1969, any person seeking to make a change in the use of water had to apply for and obtain approval of the proposed change as provided by Section 42-222 I.C. A change in use includes a change in the point of diversion, place of use, period of use, or nature of use. I.C. 42-222.

The testimony of Mr. George Maddox reached the conclusion that there were several wells in Twin Lakes area which actually drew water from Twin Lakes. It was the Objectors' contention that nothing in the Director's Report made any reference to any ground water wells and said Objectors contended this subject must be addressed by the Director's Report. - - - Mr. Haynes

testified in opposition to the Maddox conclusions and concluded the effect of the ground water withdrawals upon surface water supply were so small as to be both unmeasurable and insignificant.

This Court was persuaded, by a preponderance of the evidence, that these wells did not have a significant effect upon the surface water supply, which is the subject of the Director's Report herein.

This general adjudication of water rights was commenced by an order of the district court which determined the scope of the adjudication. Said order provided for a commencement of an adjudication of the rights to the use of the surface waters of Twin Lakes - Rathdrum Creek Drainage Basin and did not include a determination of ground water rights, including the elements of the ground water rights, or matters necessary for administration of ground water rights. The Joint Pretrial Statement filed herein did not include any issue of fact or law as to ground water, and it expressly provided that all other issues of law were abandoned.

Regarding the Rathdrum Creek Drainage Association claim that they have a vested right in storage rights in Rathdrum Creek, it is noted such claimants were required to submit a notice of claim for each water right claimed on a claim form prepared by the Idaho Department of Water Resources, setting forth each element of the water right claimed. Such claims must be filed in a timely matter. The evidence herein does not disclose any claim to a water right for storage purposes was submitted by the

Objectors. The time for filing such claims in this adjudication is past.

The Court concludes water stored by the holders of Water Rights Nos. 95-0974 and 95-0975 is not unappropriated water subject to appropriation by others.

Further, this Court concludes the Objectors have not acquired a portion of the water right recommended to the United States Bureau of Reclamation by adverse possession. The burden of proof is on the claimant of the water right to establish the elements of adverse possession, and the extent and amount of use by clear and convincing evidence. Gilbert v. Smith, 97 Ida. 735; Loosli v. Heseman, 60 Ida. 469. Sears v. Berryman, 101 Ida. 843.

In order to establish a water right based on adverse possession, it is necessary to prove by clear and convincing evidence the adverse use for a period of five years where the use is open, hostile, exclusive, continuous and under claim of right. It must be shown the adverse claimant's use of water deprived the appropriator of water at times when the appropriator actually needed the water. Sears v. Berryman, 101 Ida. 843. The Objectors have not met their burden in this regard.

This Court finds it is more likely than not the diversion of that unnamed stream, which is currently tributary to Twin Lakes immediately above the outlet of Lower Twin Lakes, was made about April 5, 1906 when the outlet was described as having been constructed.

An appropriator is entitled to the natural conditions of the

stream at the time of the appropriation. This Court concludes only those persons with priorities predating the 1906 change in the course of the unnamed stream are entitled to administration of said unnamed stream as if it were tributary to Rathdrum Creek instead of Twin Lakes.

Therefore this Court adopts the Director's proposed additional Finding of Fact No. 19:

Finding of Fact No. 19: The unnamed stream that is currently tributary to Twin Lakes immediately above the outlet at the lower end of Lower Twin Lakes was tributary to Rathdrum Creek immediately below the outlet prior to April 5, 1906.

and the Director's proposed additional Conclusion of Law No. 16:

Conclusion of Law No. 16: With respect to those rights to the use of water from Rathdrum Creek with a priority date prior to April 5, 1906, the unnamed stream that is currently tributary immediately above the outlet at the lower end of Lower Twin Lake will be administered as if the stream were tributary to Rathdrum Creek immediately below the outlet.

The Director's proposed Finding of Fact No. 14 shall be amended to read, in the final decree, as follows:

"There are periods during most years since 1906 when the seepage and evaporation losses from Twin Lakes exceed the natural tributary inflow."

Regarding the objection filed by Chester Park et al, this court concludes there has not been a water right established to an instream flow in Rathdrum Creek for recreation, fish and wildlife, because no one submitted a claim of notice for such water right in a timely manner. No notice of a claim to an instream flow for such purposes was filed by said Objectors, and

the time of filing notices of claims has past.

The Court further concludes there is no basis for a claim that water stored in Twin Lakes by the Bureau of Reclamation for recreations and wildlife purpose properly includes the release of water to Rathdrum Creek for instream flows for recreation and water life purposes. The place of use cannot be changed without application by the owner of the water right to the Idaho Department of Water Resources for approval of a change in place of use. See I.C. 42-108 and 42-222.

The Rathdrum Creek Drainage Association has requested an order from this court establishing "there is stored water rights which are still available for the purpose of appropriations by these Claimants." In this regard, this Court concludes future appropriations of water may not be established to water that is already appropriated and put to a beneficial use by the Spokane Valley Land and Water Company and its successors in interest. (Washington County Irr. District v. Talboy, 55 Ida. 382.)

The Rathdrum Creek Drainage Association has not met its burden of proof to establish the holders of the storage rights have lost their rights by forfeiture, abandonment, acquiescence, estoppel or laches.

This Court further concludes it is without authority to establish there is storage water available for appropriation in Twin Lakes. A future appropriation may be acquired only in accordance with the permit and license requirements of Title 42, Chapter 2 Idaho Code by proper application made to the Department

of Water Resources. - - - Such an order would be outside the scope of this adjudication proceeding.

The amended objection, presented by Rathdrum Creek Drainage Association, sought an order restricting further appropriations in the water system on the grounds the Idaho Department of Water Resources was continuing to allow further appropriations when there is no excess water available, causing injury to the vested right to the Objectors. This Court concludes it does not have the power or authority to issue such order because the purpose of a general adjudication is to determine the existing rights to the use of water in a water system. Chapter 14, Title 42 I.C. The Idaho Water Resources Department is authorized by the Idaho Legislature to hear and decide applications to appropriate water in the future.

This Court has considered the Syltes' objections to findings of fact Nos. 3, 5 and 6 and finds them without merit. The testimony and evidence at trial leaves this Court to believe those findings have been established by a preponderance of the evidence.

Regarding the Objectors' objection to finding of fact No. 18 on the basis that the listing of water rights did not include all the water which had been diverted and applied to the beneficial use on an historical basis by Syltes, this Court finds that all said claimed diversions were described in the listing of water rights.

This Court concludes there is a difference between storage

rights and natural flow water rights and the Objectors have not established any rights in the artificially stored waters in Twin Lakes. They have not diverted or appropriated such water.

This Court hereby adopts, as its own, all the uncontested proposed Findings of Fact and Conclusions of Law set forth in the Director's Report. (Pl's Ex. 45) In addition, it adopts the remaining (contested) proposed findings and conclusions, as herein amended and/or supplemented, as its own. This memorandum decision shall constitute to the Court's explanation of its decision in this regard.

This Court also adopts the prefatory material to the findings and fact in the Director's Report, along with the Instructions for Interpretating the Listing of Water Rights therein.

This Court will amend the Director's proposed findings of fact and proposed conclusions of law to reflect and effectuate this Court's determinations regarding No. 95-0734, as set forth in this memorandum decision. The attorney for the Idaho Water Resource Board is requested to prepare drafts of such proposed amendments for consideration by this Court. This will be done as a part of the proposed partial decrees later requested herein.

The attorney for the Idaho Department of Water Resources is requested to prepare a proposed partial decree, for the signature of this Court, embodying the adjudications made herein and in conformity with Sec. 42-1412(8) Idaho Code. Said decree shall include appropriate instructions to the clerk of this court

regarding notification to the Objectors and Claimants of each right as to which an objection was determined.

The attorney for the Department of Water Resources is requested to prepare a proposed partial decree, for presentation to this Court for those portions of parts I and II of the Director's Report, including all matter necessary for the efficient administration of the water rights, for which no objection has been filed, in conformity with Section 42-1412(9) Idaho Code.

If counsel for the Water Resources Board finds it necessary to seek further guidance from the court regarding the drafting of the proposed decrees, it is suggested this may be accomplished through a telephonic hearing, either formally or informally, depending upon the desires of both counsel.

DATED at Wallace, Idaho, this 22nd day of February, 1989.


District Judge

I hereby certify a true and correct copy
of the foregoing MEMORANDUM DECISION
was mailed, postage prepaid, this
23rd day of February, 1989, to the
following:

Michael Newell
Attorney at Law
1010 Ironwood Drive
Coeur d'Alene, Idaho 83814

A. Lynne Krogh-Hampe
Deputy Attorney General
Idaho Department of Water Resources
1301 North Orchard, Statehouse Mail
Boise, Idaho 83720

Courtesy copy to:

Warren S. Derbidge
Assistant United States Attorney
District of Idaho
Box 037 Federal Building
550 West Fort Street
Boise, Idaho 83724

Handwritten signature

EXHIBIT C

*To Affidavit of Michael P. Lawrence,
In the Matter of Sylte's Petition for Declaratory Ruling
Re Distribution of Water to Water Right No. 95-0734
(IDWR Docket No. P-DR-2017-001)*

IN THE DISTRICT COURT OF THE FIRST JUDICIAL DISTRICT
OF THE STATE OF IDAHO, IN AND FOR
KOOTENAI COUNTY

Proposed Finding of Water Rights
in the
Twin Lakes - Rathdrum Creek
Drainage Basin

CIVIL CASE NO. 32572

TABLE OF CONTENTS

List of Defendants.....i	Listing of Water Rights.....1
Introduction.....xi	Claims Submitted: Recommended to be Disallowed.....93
Findings of Fact.....xiii	Name Index.....101
Figure 1.....xiv	Number Index.....135
Conclusions of Law.....xviii	Maps of Twin Lakes - Rathdrum Creek Basin that Contain Water Rights.....158
Instructions for Interpreting the Listing of Water Rights.....xxi	

THE STATE OF IDAHO,

PLAINTIFF,

VS.

ABBOTT, Knox & Myrtle L.
ACORD, Joan
ACORD, Lewis V. & Spouse
ADLER, Myrtle V. & Spouse
AIRGOOD, Gerald T. & Spouse
AIRGOOD, Ruth
ALICE, Joe J. & Marie A.
ALKIRE, Marie Bradbury
ALLAN, M. J. & Lillian E.
ALLEN, Charles (Mrs.) & Spouse
ALLEN, Charles D. & Helen M.
ALLEN, Dorothy Jo & Spouse
ALLEN, E. Corinne
ALLEN, George S. & Spouse
ALLEN, J. Delbert & Spouse
ALLEN, Mary M.
ALLEN, Mildred L. & Spouse
ALLEN, M. J. & Spouse
ALVARD, Michael A. & Spouse
ALWARD, Mary E.
AMSBURY, Don A. & Spouse
ANDERSON, Donald N. & Spouse
ANDERSON, Edwin D. & Evelyn J.
ANDERSON, Edwin D. (Jr.) & Spouse
ANDERSON, Eva D. & Spouse
ANDERSON, Helen M. & Spouse
ANDERSON, H. G. & Spouse
ANDERSON, Howard G.
ANDERSON, James R. & Spouse
ANDERSON, Jesse H. & Mary R.
ANDERSON, Jessie A.
ANDERSON, Jr., Edwin D. & Jeanne
ANDERSON, Mary R. & Spouse
ANDERSON, Ruth M.
ANDRE, Louis A. & Spouse

ANGEL, William R. & Spouse
APPLEGATE, Earl R. & Charlene C.
APPLEGATE, Earl Raymond & Spouse
ARCHIBALD, Edwin F. & Dolores J.
ARNOLD, James G.
ARNOLD, Madeline V. & Spouse
ASHBY, Alma & Spouse
ATKISSON, Glenn & Ciella
BACON, Roger & Garnet J.
BAIRD, Barbara J.
BAIRD, Paul L. & Spouse
BAKER, Charles & Pansy
BAKER, Charles T. & Spouse
BALDWIN, Ronald L. & Shirley M.
BARBOUR, L. Dewey & Bettie G.
BARD, Herbert M. & Spouse
BARNES, Grace K.
BARNES, James A. & Spouse
BARNES, James Amos & Spouse
BARNES, W. H. & Spouse
BARNES, Willard & Katherine
BARNES, William Ernest & Spouse
BARRETT, Farroll R. & Spouse
BARRETT, Gloria E.
BARRETT, John & Spouse
BARRETT, John E. & Eleanore L.
BATES, E. M. & Spouse
BATTISTA, James L. & William P.
BAUER, Dorothy M. & Spouse
BAUMP, A. M. & Lucille M.
BAYNE, Walter C. & Lois M.
BEACH, Fred & Spouse
BEACH, Marilyn
BECKER, Ann
BECKER, Louis & Spouse
BECKLEY, Lois
BECKLEY, Robert R. & Spouse
BELL, E. James & Agnes K.
BELL, Patricia A. K. & Spouse
BELLOTTY, Joseph & Violet
BENHAM, Lawton & Mary
BENHAM, Lawton M. & Spouse
BENJAMIN, Edgar G. & Spouse
BENJAMIN, Elma A.
BENNER, Elmer & Anna

BENNETT, Lowry M. (Sr.) & Virginia F.
BERRY, James W. & Barbara
BERTENSHAW, William M. & Arlene J.
BESEKE, B. C. & Spouse
BESEKE, Mary F. & Spouse
BETZ, Joan
BETZ, Wallace B. & Spouse
BISHOP, R. G. & Spouse
BISHOP, Robert G. & Ruby B.
BLADE, Evabelle A.
BLADE, Frank J. & Spouse
BLAINE, Donald & Spouse
BLAINE, Donald D.
BLAINE, James & Spouse
BLAINE, James E. & Sylvia
BLAINE, James E., et. al.
BLAINE, James E. & Donald D.
BLAINE, James Edward & Spouse
BLAIR, Calvin & Leonard
BLAIR, Joyce
BLAIR, Marilyn
BLISH, Clyde G. & Norma L.
BLOOMINGTON, C. Marie & Spouse
BLOUNT, Dorothy
BLOUNT, Robert P. & Spouse
BOGENREIF, Adolf J. & Rose
BOHL, Hugo & Spouse
BOHL, Hugo L. & Leah M.
BOOHER, Robert E. & Spouse
BOOTHE, Charles R. & Dardanella A.
BORGAN, Alan & Norma
BORGAN, Alan H. & Spouse
BORGAN, Alanna Joy & Spouse
BOSCH, Donald J. & Carol A.
BOUCHER, W. H. & Spouse
BOUCHER, William H. & Dorothy M.
BOWEN, Leo R. & Spouse
BOWEN, Peggy J.
BOWKER, Georgia G.
BOWKER, John P. & Spouse
BOWLES, Harry R. & Edna
BOWLES, Harry Ray & Spouse
BOYD, Robert E. & Roberta
BOZO, Joseph (Jr.) & Dorothy O.
BRADBURY, Eugenio & Spouse

BRADBURY, Fred D. & Spouse
 BRADBURY, George W. & Spouse
 BRECTO, Earl C. & Betty J.
 BRENDER, Daryl L. & Spouse
 BRENDER, Judith
 BRENDVOLD, Shirley A. & Jean L. Custer
 BRINK, Eugene S. & Spouse
 BRINK, Lucille G.
 BRINNON, Virgil & Spouse
 BRINNON, Myra L.
 BRISSON, Beverly E.
 BRO, Helen R.
 BRO, Thomas L. & Spouse
 BRONSON, Eugene B. & Mary C.
 BRONSON, Jeanette L. & Spouse
 BRONSON, Mary Ella & Spouse
 BROWN, Adam & Spouse
 BROWN, Beverly E. & Spouse
 BROWN, Ernest & Spouse
 BROWN, J. M. & Jean Owens
 BROWN, Kenneth G., et.al.
 BROWN, Kenneth G. & Spouse
 BROWN, Robert M. & Lillian H.
 BROWN, Rose
 BRUBAKER, W. C. & Spouse
 BRUCE, Emma O. & Donna J. Gibbs
 BRYANT, Florence A. & Spouse
 BRYANT, Teresa & Spouse
 BUCHANAN, Greg J. & Spouse
 BUCK, Pauline
 BUCK, Vernon & Spouse
 BUDD, Robert O. & Pauline S.
 BURGER, Robert L. & Spouse
 BUSTER, June
 BUSTER, Lawrence & Spouse
 BYE, John W. & Rose A.
 CADY, Leslie D. & Spouse
 CAIN, Joe B. & Spouse
 CAIN, Joe T. & Spouse
 CAMPBELL, Evelyn H.
 CAMPBELL, Joe & Spouse
 CANTELON, Donna
 CANTELON, Peter J. & Spouse
 CAPAUL, Richard E. & Spouse
 CAPAUL, Wilma T.

CARLSON, George E. & Dorothy N.
 CARNEY, B. J. & Company
 CARPENTER, Donald W. & Spouse
 CARPENTER, Sherry
 CASWELL, James T. & Kathryn C.
 CAULDER, Arthur F. & Spouse
 CAULDER, Jessie M.
 CHAPADAS, Doris & Robert J. Simmonds
 CHAPMAN, Sidney L. & Spouse
 CHASE, L. P. & Zenetta
 CHEROKE, George F. & Spouse
 CHETLAIN, Arthur L. (Jr.) & Alice J.
 CHICAGO Milwaukee Railroad
 CHILDERS-JOHNSON, Inc.
 CHILDERS, Lois A. & Spouse
 CHILDERS, Luke
 CIPOLLA, Victor S. & Joanne P.
 CITY of Rathdrum
 CLARK, Leslie D. & Spouse
 CLOKE, Peggy A.
 CLOKE, Ralph H. & Spouse
 COBB, Donald G. or Gerri M.
 COCHRAN, Opal Lee & Spouse
 COCKING, Duane F. & Spouse
 COCKING, Judith L.
 COLE, Helen S.
 COLE, Rex L. & Spouse
 CONKLIN, Eugene L. & Margaret
 CONNER, Michael Paul
 CONNERLEY, Ellis B. & Mary Jane
 CONNOLLY & Kroetch, Inc.
 CONRAD, David B. & Spouse
 COON, Marie E., et.al.
 COOPER, Jerry & Sylvia
 COTTRELL, Lyle C. & Spouse
 COTTRELL, Ruth A.
 COVEY, Suzanne A. & Spouse
 CRANER, Bill & Spouse
 CRANER, Dorothy
 CRANER, Fred & Spouse
 CRANER, Fred W. & Sally A.
 CROOK, Lillian W. & Spouse
 CROSS, Jerry R. & Winifred L.
 CROWLEY, Linda J.
 CROWLEY, Thomas A. & Spouse

CRUSE, Henry M. & Margaret E.
 DALTON, Robert A. & Karen S.
 DANIELSON, Alvin B. & Jeanne M.
 DARDEN, Donald F. & Spouse
 DARDEN, Lucille
 DAVIS, Helen
 DAVIS, Lloyd & Spouse
 DAVIS, Ray, et.al.
 DAVIS, Ray & Spouse
 DEAVER, Alice L.
 DEAVER, Curtis L. & Spouse
 DEITZ, Germaine L. & Ruth M.
 DELANO, Rose
 DELANO, Rose C. & Spouse
 DEMPSEY, Curran D. & Carmela S.
 DENMAN, George & Shirley A.
 DENMAN, George E. & Shirley A.
 DENMAN, Shirley Ann & Spouse
 DENNIS, F. Hazel
 DENNIS, R. W. & Spouse
 DERGES, Bernice Dawn & Spouse
 DIAL, Elsie
 DIAL, John P. & Spouse
 DIAMOND National Association
 DIECKMAN, Leslie B. & Donna D.
 DIKICH, Mike N. & Spouse
 DJOKICH, Katherine
 DOCTOR, Luther M. & Spouse
 DOLAN, Phillip & Spouse
 DOLBOW, Lantz & Spouse
 DOLBOW, Ruth
 DOTY, Robert & Margaret
 DOTY, Robert E. & Spouse
 DOUCET, J. Edward & Laurel
 DRISCOLL, Nancy C. & Spouse
 DRIVER, Sue & Spouse
 DUGAN, Bonnie
 DUGAN, William & Spouse
 DURKEE, Charles R. & Jean E.
 DUVAL, James E. (Jr.) & Spouse
 DYMOND, Alfred E. & Joyce A.
 EAGLESTON, Donna L. & Spouse
 EAST Greenacres Irrigation District
 EASTERDAY, Ervin G. & Elsie I.
 EASTERDAY, Erwin G. & Spouse

EASTERWOOD, Rodney & Spouse
 EASTERWOOD, Velma
 EDELBLUTE, Harry W. & Spouse
 EDWARDS, Beulah A.
 EDWARDS, Carl & Spouse
 EDWARDS, Flora E.
 EDWARDS, George & Spouse
 EDWARDS, Merle C. & Spouse
 EGGER, M. A. & Spouse
 EGGER, Margaret E., Estate of
 EGGLESTON, Donna L. & Spouse
 EIDE, John K. & Spouse
 EIDE, LeRoy M., et.al.
 EIDE, Marjorie A. & Spouse
 ELDENBURG, William P. & Helen L.
 ELLENBURG, W. P. & Spouse
 EMERY, Bessie Mae & Spouse
 ENGEL, Darwin & Spouse
 ERICKSON, Dagny J.
 ERICKSON, Daryl R. & Spouse
 ERICKSON, Doris H.
 ERICKSON, Norman & Spouse
 ERICKSON, Norman W. & Marjorie E.
 ERICKSON, Palmer M. & Spouse
 ESPOSITO, Joseph A. & Joyce A.
 ESTELL, Carroll D. & Joy M.
 EVANS, Carl T. & Spouse
 EVANS, Lela
 EWING, Paul F. & Ellen M.
 EXCELSIOR Beach Assn., Inc.
 FALICK, Lawrence & Spouse
 FALICK, Lawrence B. & Cheryl
 FARANO, Ralph J. & Spouse
 FARLEY, Clinton & Spouse
 FARMERS Water Inc.
 FARRIER, Florence M.
 FARRIER, Merle R. & Spouse
 FAUBION, Robert R. & Spouse
 FELDHUSEN, Edward E. & Spouse
 FELDHUSEN, Rita
 FELT, Richard J. & Phyllis E.
 FELT, Richard Johnson & Spouse
 FEREE, James L. & Luella C.
 FERREL, Edward C. & Spouse
 FERREL, Marilyn M.

FICKETT, L. B. & Dorothy
 FINK, Eugene H. & Ardell B.
 FLANIGAN, James H. & Mary Ellen
 FLEET, Geraldine & Spouse
 FLEET, Jeraldine S. & Jimmie D.
 FOGGO, William A. & Bonnie
 FOSTER, Ambrose & Beatrice
 FOSTER, Ambrose T. & Spouse
 FOSTER, Leta S. & Spouse
 FOUQUETTE, Glendon H. & Spouse
 FOUQUETTE, H. Glendon & Spouse
 FOWLER, Gerald H. & Karen E.
 FRAKER, Martin C. & Gae L.
 FRANKER, Martin C. & Spouse
 FRANKLIN, Clara
 FRAZIER, Harvey & Spouse
 FREDDE, Dorothy A.
 FREDDE, H. F. & Spouse
 FREELAND, Dwain W. & Spouse
 FREEMAN, Frank R. & Spouse
 FREEMAN, Pearl
 FREEZE, Jack A. & Spouse
 FRIGERI, Peter G. & Gloria M.
 FROST, Betty
 FROST, Eloise F. & Spouse
 FROST, Jack E. & Spouse
 FRYE, Roger H. & Spouse
 FUHER, Dolores Aa.
 FUHER, Laurence E. & Spouse
 FULK, Betty J.
 FULK, Bill G. & Spouse
 GALBRAITH, Larry E.
 GARDPIPE, Joseph (Jr.) & Spouse
 GAYNOR, Virginia Louise & Spouse
 GEIGER, Clarence L. & Janet E.
 GENDRON, James A. & Spouse
 GEORGE, Clifford & Irene
 GEORGE, Clifford C. & Spouse
 GERRY, E. Charles & Spouse
 GERTSCH, Marvin (Sr.) & Spouse
 GERTSCH, Robert & Mary E.
 GERTSCH, Vilda E.
 GIBBS, Donna J. & Emma Bruse
 GIBSON, Phoebe Cowles & Spouse
 GILBERT, M. Jacquelyn & Spouse

GILBERT, Margaret F.
 GILBERT, R. Dean & Spouse
 GILMORE, Henry T. & Spouse
 GOELZER, Robert A.
 GOODWIN, David A.
 GORDER, Edward C. & Sally N.
 GRAHAM, Alvin H. & Spouse
 GRAHAM, Dortha M.
 GRAHAM, James J. & Geraldine F.
 GRAISY, Mary L. & Spouse
 GRAVES, Howard V. & Julia M.
 GRAVES, Julia
 GRAY, Burl O. & Yetta
 GRAY, David J. & Gay L.
 GRAY, Ralph T. & Spouse
 GREEN, Ford & Spouse
 GREEN, Ford D. & Spouse
 GREEN, Ford O. & June M.
 GREEN, Norman A. & Spouse
 GREEN, Robert E. & Spouse
 GREEN, Roberta J.
 GREEN, Sandra L.
 GRIBNAU, Adam F. & Darlean M.
 GRIFFITH, Carol
 GRIFFITH, Jack & Spouse
 GROHS, Charles A. & Barbara M.
 GRONHOLZ, Robert F. & Spouse
 GROS, Eric M. & Spouse
 GROSSMAN, Robert & Spouse
 GROSSMAN, Robert J. & Shirley M.
 GUMM, Emmett H. & Marian E.
 GUNNING, Delena
 GUNNING, Gary R. & Spouse
 GUNNING, Henry I. & Spouse
 GUNNING, Ila
 GUNNING, Leonard & Spouse
 GUNNING, Orinda & Spouse
 GUNNING, Patricia
 GUNNING, Ralph & Spouse
 GUY, Richard P. & Spouse
 HABERSTAD, John & Spouse
 HABERSTAD, John L. & Jaqueline J.
 HACKNEY, Hunter F. & Spouse
 HACKNEY, Patricia A.
 HALFES, Roberto & Gordon Sylte

HALLINAN, William & Spouse
 HAMAN, Larry L. & Spouse
 HAMAN, Mabel
 HANKS, Mildred & Spouse
 HANSEN, Arthur M. & Spouse
 HANSEN, Charles & Spouse
 HANSEN, Claude D. & Margaret I.
 HANSEN, Jon M. & Spouse
 HANSEN, Oscar E. & Violet L.
 HANSEN, Sarah B. & Spouse
 HARBAUGH, Frank D. & Fern C.
 HARDER, G. Eugene & Betty L.
 HARDER, Gail Eugene & Spouse
 HARRIS, Gailen C. & Spouse
 HARRIS, Rodney D. & Bonnie Lou
 HARRIS, Virginia L.
 HARSH, Gail E. & Spouse
 HASKINS, Sterling A. & Marilyn
 HASPEDIS, W. L. & Anita S.
 HATCHER, Edward H. & Hazel M.
 HATLETT, Betty A.
 HATLETT, Robert G. & Spouse
 HATTENBURG, C. H. (Sr.) & Spouse
 HATTENBURG, Velma
 HAUBENSACK, Dale J. & Spouse
 HAUGEN, Edmund B. & Spouse
 HAUGEN, Edna
 HAYDEN Lake Friends Church
 HAYE, Dale R. & Mario L.
 HAZEL, John W. & Margaret E.
 HEADRICK, Doris M.
 HEADRICK, Stanley & Spouse
 HECKER, Michael & Helen E.
 HEINDELMAN, A. Merle
 HEINRICH, Michael & Judy L.
 HEITMAN, Charles L.
 HEITSTUMAN, Norman & Cherry
 HELMBRECHT, John T. & Patricia A.
 HENRICHSON, Norman & Spouse
 HENRICHSON, Virginia
 HEPTON, Fred A.
 HEPTON, Shirley E. & Spouse
 HERBY, Lester & Spouse
 HERBY, Marlene
 HERDEL, Mildred B. & Spouse

HERMAN, Arthur E. & Spouse
 HERMAN, Dorothy E.
 HERMAN, Fred & Spouse
 HERMAN, Jack & Spouse
 HERMAN, Jack E. & Jeraldine M.
 HERMAN, Rose L.
 HERMAN, Russell F. & Spouse
 HERMAN, Theda M.
 HESPEDIS, Walter L. & Spouse
 HILDAHL, Lester G. & Dorothy E.
 HILDEBRAND, Lloyd J. & Norma Lee
 HILER, C. E. & Spouse
 HILL, Eugene F. & Spouse
 HILL, Grace P.
 HILL, Winnifred F. & Spouse
 HINCHLIFFE, William V. & Frances M.
 HINDELMAN, A. Merle & Spouse
 HOFFMAN, James W. & Spouse
 HOFSETH, Carl & Spouse
 HOFSETH, Carl M. & Hazelie
 HOGAN, Jerry & Spouse
 HOGAN, Jerry E. & Betty Rose
 HOGAN, William J. & Jane E.
 HOLM, Alice G.
 HOLM, Clifton P. & Spouse
 HONEYCUTT, William J. & Beverly J.
 HORSWILL, Harlan L. & Nancy J.
 HORSWILL, Nancy Jane & Spouse
 HOWARD, Byron S. & Gertrude E.
 HOWARD, E. W.
 HOWARD, Iva F. & Spouse
 HOWARD, Walter W. & Spouse
 HOWARDS Water Works
 HOWLETT, E. T. & Spouse
 HOWLETT, Luella R.
 HUBBARD, Theodore & Spouse
 HULLINGER, John S. & Spouse
 HUNT, Esther E. & Spouse
 IDAHO - Department of Fish and Game
 IDAHO Forest Industries
 IDAHO, State of
 INLAND Empire Paper Company
 INLAND Timber Company
 IRVING, Peggy L.
 IRVING, Robert N. (Jr.) & Spouse

IVERSON, Bernard M. & Olga B.
 JACKSON, John W. & Spouse
 JACKSON, Ruth E.
 JAMERSON, Harold J. & Margaret M.
 JAMERSON, James & Spouse
 JAMERSON, Margaret M.
 JAMES, Clifford G. & Spouse
 JAMES, Helen M.
 JANZEN, Beverly
 JANZEN, Beverly J.
 JANZEN, Dwight L. & Spouse
 JANZEN, R. Wayne & Spouse
 JAYNE, Donald Melvin & Spouse
 JAYNE, Douglas Irving & Spouse
 JAYNE, Mary J.
 JEFFERIES, Bernice
 JEFFERIES, Fay C. & Spouse
 JEFFERY, R. K. & Spouse
 JEFFERY, Reginald K. & Melanie R.
 JENSEN, Alice Paul & Spouse
 JENSEN, Avis E. & Spouse
 JENSEN, Geneice L.
 JENSEN, Gordon M. & Spouse
 JENSEN, H. B.
 JEWELL, Thomas E. & Hazel H.
 JOHNSON, Anita R.
 JOHNSON, Audrey L.
 JOHNSON, Betty & Lee
 JOHNSON, Donald L. & Spouse
 JOHNSON, Dwight F. & Spouse
 JOHNSON, G. R. & Spouse
 JOHNSON, Hjalmer J. & Spouse
 JOHNSON, Hjalmer John & Linamae
 JOHNSON, Iver & Spouse
 JOHNSON, James R. & Spouse
 JOHNSON, John M. & Spouse
 JOHNSON, Lois A.
 JOHNSON, Peggy J.
 JOHNSON, Ronald & Roberta
 JOHNSON, Willie P. & Spouse
 JOHNSON, Willis P. & Marian V.
 JOHNSTON, Anne B. & Spouse
 JOHNSTON, Barbara D.
 JOHNSTON, John M. & Spouse
 JOHNSTON, Robert B. (Jr.) & Spouse

JONES, Anna belle R. & Spouse
 JONES, Helen I. & Spouse
 JONES, Robert O.
 JORDAN, Calvin & Spouse
 JORDAN, Judy M.
 JORDAN, Inez M.
 JORDON, James W. & Spouse
 JORGENSEN, Rolf B. & Dorothy L.
 JUDD, F. C. & Spouse
 JUDD, Fred C. & Betty
 JUDY, Frederick C. & Jessica W.
 JUUL, Lawrence J. & Spouse
 JULL, Virginia M.
 KAISAKI, Amy
 KAISAKI, Arthur A. & Spouse
 KANDLER, Richard & Spouse
 KANTJAS, John, et.al.
 KANTJAS, Rita
 KARRER, Ed & Sophie
 KECK, John & Dolores
 KECK, John D. & Spouse
 KEEFE, James E. & Eileen E.
 KEHERER, Karl F. & Spouse
 KELLER, Michael W. & Sharon L.
 KELLY, (Jr.) Cecil & Margaret C.
 KELLY, Dennis W. & Lorraine
 KEMPTON, Ray & Spouse
 KENDALL, Clara M.
 KENDALL, Glenn E. & Spouse
 KENNEDY, Marguerite
 KENNEDY, Robert L. & Spouse
 KENNEY, Jack E. & Marcia A.
 KENNEY, Marcia
 KENSOK, Raymond J. & Patty Lou
 KERN, Albert W. & Ruth J.
 KERN, George R. & Spouse
 KERN, Ruth
 KERNKAMP, Irwin A. & Spouse
 KERNKAMP, Ruth A.
 KETTERER, Helga & Karl
 KIDWELL, W. J. & Spouse
 KIDWELL, Wilmar J. & Wilma J.
 KIEFER, Howard E. & Spouse
 KIEFER, Terry
 KIEFFER, Barbara L.

KILLIN, Charles C., et.al.
 KILLIN, Jane R.
 KIMM, William J. & Spouse
 KINDLER, Fritz & Ann
 KINDLER, Ray H. & Spouse
 KINGSLEY, Mildred S. & Spouse
 KINGSLEY, Mildred Sherman & Spouse
 KINYON, W. R. & Bettie R.
 KIRK, John E. & Spouse
 KIRSCH, William L. & Marcia M.
 KLAUE, James Hollis & Janet
 KLEPPER, Stanley O. & Spouse
 KNOWLTON, Lee L. & Spouse
 KNOWLTON, Leo L. & Spouse
 KNOWLTON, Shirley
 KNUTSON, Alonso J. & Beverly
 KOENTOPP, Jack M. & Spouse
 KOOTENAI County
 KOTH, Arthur J. & Spouse
 KOTH, Cecilia
 KREBS, Paul & Spouse
 KREBS, Paul C. & Leona E.
 KYLE, Charles & Norma
 KYLE, Charles L. & Spouse
 KYLE, Robert T. & Donna
 LA CROIX, Patricia K. & Spouse
 LAKE Forest Home Association
 LAKE Forest Homesites
 LAKE, Joan M. & Spouse
 LA LIBERTE, Eugene J. & Doris L.
 LANCASTER, Ernest J. & Catherine L.
 LANE, Timothy S. & Jacqueline M.
 LANPHIER, C. & Madden J.
 LA POINT, Ben & Spouse
 LA POINT, Ben T. & Genevieve C.
 LA POINT, C. W. & Spouse
 LA POINT, Chester W. & Isabell
 LARKIN, Marietta & Spouse
 LARSON, John & Spouse
 LARSON, Opal
 LATTIMER, John E. & Spouse
 LAVIN, Patricia & Spouse
 LEARNED, Edmon D. & Spouse
 LEARNED, Mildred A.
 LEHMAN, A. W. & Spouse

LEHMAN, Dorothy V.
 LEIGH, Robert & Dorian
 LEINWEBER, James V. & Spouse
 LEINWEBER, Jean
 LELAND, Roy M. & Spouse
 LELAND, Virginia
 LEONETTI, Lewis & Effie
 LETTENMAIER, Pat S. & Spouse
 LETTENMAIER, Patrick S. & Bernice A.
 LEWIS, Marie C.
 LEWIS, Robert P. & Spouse
 LEWIS, Sally H.
 LEWIS, William H. & Donald E.
 LINDSTROM, Robert H. & Jacqueline J.
 LINDTEIGEN, Rosy & Spouse
 LINHART, Antoinette R. & Spouse
 LITTLE, Gerald J. & Marita
 LOBDELL, Frances M.
 LOBDELL, Rodney S. & Spouse
 LOEFFLER, Clifford E. & Patricia
 LOEFFLER, Patricia E. & Spouse
 LOFFLER, Kenneth C. & Doris C.
 LOFSTRON, Ereck & Spouse
 LOFSTRON, Martha
 LOLLIS, Charles & Spouse
 LONG, Leonna M.
 LONG, Nathaniel P. & Spouse
 LOOSEMORE, Robert R. & Spouse
 LORENZ, James & Spouse
 LORENZ, James F. & Delores R.
 LUKE, William J. & Carol
 LUND, Avis S.
 LUND, Joseph J. & Spouse
 LUND, Richard R. & Patricia A.
 LYALL, Donald Byer & Spouse
 LYALL, JoAnn
 LYNCH, Jayne S.
 LYNCH, John E. & Spouse
 LYON, Herman B. & Spouse
 MAC ARTHUR, John G. & Lynn
 MACLAUGHLAN, Kenneth R. & Barbara J.
 MACKENROTH, Mayme
 MACKENROTH, William F. & Spouse
 MACKOFF, Charles & Spouse
 MACKOFF, Pauline D.

MACUMBER, Richard & Spouse
 MADISON, Lloyd P. & Carol R.
 MAGNUSON, Harvey D. & Evelyn J.
 MAGNUSON, Harvey O. & Spouse
 MAIER, Doris S.
 MAIER, G. & Merle
 MAIER, Ray D. & Spouse
 MALET, Anne E.
 MALET, Richard A. & Spouse
 MALINAK, Lester & Spouse
 MANOS, Harold M. & Reva
 MANTESE, Virginia, et.al.
 MARCUSSEN, Linda & Spouse
 MARSHALL, Chester L. & Spouse
 MARSHALL, Lynne
 MARTELL, Richard T. & Spouse
 MARTIN, Michele Susan & Spouse
 MARTIN, William A. & Charlotte F.
 MATTSO, William & Spouse
 MAY, Victor B. & B. Delma
 MAYER, V. V. & Spouse
 MC CALLUM, Clyde P. & Johanna Mae
 MC CLOUD, Dorothy L.
 MC CLOUD, Ray L. & Spouse
 MC CORKLE, B. Maxine
 MC CORKLE, Clark N. & Spouse
 MC COY, Frances F.
 MC COY, French L. & Spouse
 MC DONALD, R. D. & Mae H.
 MC GINEY, James P. & Spouse
 MC GINNIS, Elizabeth & Spouse
 MC GRATH, Beverly A.
 MC GRATH, Eugene & Spouse
 MC GRATH, Lynetta A. & Spouse
 MC GUIRE, George B. & Spouse
 MC GUIRE, Suzanne H.
 MC INTOSH, Lawrence W. & Judy
 MC KANNA, Christina T.
 MC KANNA, Robert J. & Spouse
 MC KINLAY, D. W. & Helen M.
 MC KINLAY, Glenn W. & Beverly A.
 MC LAUGHLIN, Thomas
 MC MEEKEN, Catherine
 MC MEEKEN, Stephan L. & Spouse
 MC TAGGERT, Patrick M. & Spouse

MC TAGGERT, Sheryl
 MC WHIRTER, Petra H.
 MC WILLIAMS, Stuart J. & Spouse
 MEHRENS, Daniel E. & DONNA
 MELBY, Carroll
 MELBY, Lester & Spouse
 MESTERMAN, Alfred & Ruby
 MESTERMAN, H. Alfred & Spouse
 METHODIST Church
 METHODIST Episcopal Church of Rathdrum
 METSKER, Walter & Vesta
 METSKER, Walter H. & Spouse
 MEYER, Norman F. & Spouse
 MEYER, Otto H. & Westley E.
 MEYER, R. A. & Spouse
 MEYER, V. V.
 MILEY, M. L. & Ruth L.
 MILEY, Ruth L. & Spouse
 MILL, Linda
 MILL, Ronald & Spouse
 MILLER, Albert & Christine
 MILLER, Albert J. & Spouse
 MILLER, Charles L. & Spouse
 MILLER, Drexel C. & Spouse
 MILLER, Ella
 MILLER, Jaqueline
 MILLER, Mary Ellen & E. L.
 MINKLER, Warren C. & Inez
 MINZEL, Arles E. & Spouse
 MITCHELL, Hazel L. & Spouse
 MOODY, Paul M. & Richard E. Routston
 MOODY, Rosalie
 MOODY, William & Spouse
 MOODY, William J. & Patricia A.
 MOORE, Dale R. & Maimie
 MOORE, Golda A.
 MOORE, Margaret M.
 MOORE, R. Harold & Spouse
 MOORE, Woodrow & Spouse
 MORGAN, Jacqueline L.
 MORGAN, Jerry & Spouse
 MORGAN, Leo M. & Spouse
 MORGAN, Rhoda
 MORIGEAU, Joanne L. & Spouse
 MORISSEY, J. Donald & Louise M.

MORRIS, Robert L. & Spouse
 MORRIS, Sandra D.
 MORSE, Dorothy G.
 MORSE, Edgar A. & Spouse
 MOSER, Dwight C. & Spouse
 MOSER, Elsie
 MOUNTAIN, Billie Barbara & Spouse
 MOUNTAIN, W. J. & Billie B.
 MUNRO, Herbert B. & Maryan E.
 MURRAY, Jack & Spouse
 MYERS, Irene C.
 MYERS, Stephen M. & Spouse
 NACCARATO, Lottie A.
 NACCARATO, Tony & Spouse
 NAGEL, Carl & Violet F.
 NAYLOR, DeJay G. & Spouse
 NAYLOR, Jamye
 NEDDO, Phillip V. & Spouse
 NEHRHOOD, Patricia Alice & Spouse
 NEIGHBORS, B. & Spouse
 NELSON, Donna D.
 NELSON, Ellen J. & Spouse
 NELSON, F. L. & Spouse
 NEWPORT, Lyle B. & Carroll
 NICHOLS, Dale E. & Doris M.
 NILLES, Albert & Marie H.
 NIPP, Cindy
 NIPP, David R. & Spouse
 NOONEY, Barbara
 NOONEY, Frank S. & Pauline A.
 NOONEY, John F. & Spouse
 NORMAN, Raymond & Spouse
 NORMAN, Raymond C. & Joan D.
 NOTTAGE, Carol
 NOTTAGE, Carrol J.
 NOTTAGE, Cecil D. & Spouse
 NOTTAGE, Robert C. & Spouse
 O'BLENESS, M. L. & Spouse
 O'BLENESS, Myrna L.
 O'BRIEN, Maureen
 O'BRIEN, Robert & Spouse
 OLIVER, Royal E. & Delores M.
 OLIVERI, John J. & Carole A.
 OLSEN, Peggy & Spouse
 OLSEN, Peggy O.

OLSON, Betty
 OLSON, Edward B. & Spouse
 OLSON, James & Judy
 OLSON, Vera & Vernon
 OSBORNE, Elmer R. & Spouse
 OXRIEDER, Jean
 PACK River Company
 PACK River Properties, Inc.
 PAETEL, Rudy F. & Evelyn C.
 PAGE, Homer A. (Jr.) & Lena I.
 PANHANDLE Highway District
 PARK, Chester & Spouse
 PARK, Chester A. & Diane J.
 PARK, Chester R. & Naomi
 PARK, Inc.
 PARK, Mary Lou
 PARK, Thomas N. (Jr.) & Spouse
 PARRILL, Robert W. & Bernadine
 PARSONS, Dwayne K. & Spouse
 PARSONS, Janice K.
 PARTRIDGE, Josephine & Spouse
 PATTERSON, Leta
 PATTERSON, Richard D. & Spouse
 PATTON, Ralph & Mary
 PEACHY, James R. & Spouse
 PEACHY, Maxine M.
 PENNIMAN, Kenneth L. & Spouse
 PENNIMAN, Pearl E.
 PERQUIDA, Orlando & Wilma Dutra
 PERRY, Sam & Spouse
 PETERS, Henry E. & Spouse
 PETERS, Jerry H. & Kary M.
 PETERSCHICK, Donald & Spouse
 PETERSCHICK, Helen E.
 PETERSON, Leland F. & Spouse
 PETERSON, Lorraine D.
 PETERSON, William C. & Ethelyn M.
 PHELPS, Perry & Joy
 PHILLIPS, Seba E. & Spouse
 PITTSLEY, Ernest H.
 PLUGH, James C. & Spouse
 PLUGH, Shirley A., et.al.
 POFFENROTH, Peggy
 POFFENROTH, Robert R. & Spouse
 POINTER, Charles M. & Spouse

POINTER, Homer F. & Myrtle M.
 POINTER, Judith
 PORT Blakely Mill Company
 PORTER, John P. & Paul
 PORTER, Kathryn J. (Mrs.) & Spouse
 PORTER, Stanley & Shirley
 PORTER, Stanley W. & Spouse
 PORTREY, Gwendolyn
 PORTREY, R. C. & Spouse
 POST, Fred B. & Spouse
 POST, Martha C.
 POTTER, Douglas G. & Spouse
 POTTER, Pamela A.
 POWER, C. W. & Spouse
 POWNALL, Dorothy & Spouse
 PRIMMER, Dean A. & Clara J.
 PRINGLE, Ilo
 PRINGLE, Rhodes & Spouse
 PUPO, O. & Spouse
 PUPO, Orland & Patricia
 RADMER, Dorothy
 RADMER, Eric & Spouse
 RADMER, Fred O. & Spouse
 RADMER, George R. & Spouse
 RADMER, Ida M.
 RADMER, Jacqueline L.
 RANNEY, Raymond F. & Verla J.
 RASCHKA, Freda E. Doyle & Spouse
 RATHDRUM, Village of
 RAUN, Carl W. & Spouse
 REBELLO, Peggy L. & Spouse
 REDINGTON, Robert G. & Carol J.
 REED, Ernest & Spouse
 REED, Helen M.
 REED, R. Neil
 REED, Russell Del & Susan May
 REED, William M. & Spouse
 REIDBUAN, Floyd & Spouse
 REIDBUAN, Ramona K.
 RENNER, Barbara J.
 RENNER, Harlan E. & Spouse
 RICE, Gerald A. & Spouse
 RICE, Ray A. & Spouse
 RICE, Rollin & Shirley
 RICE, Theresa H.

RICKARD, Larry P. & Spouse
 RICKARD, Sally J.
 RIDDLE, George & Spouse
 RIDDLE, Mary C.
 RIGGERS, Arnold G. & Lois N.
 ROARK, Dorothy
 ROARK, James B. & Spouse
 ROBAR, Dorothy
 ROBAR, Paul & Spouse
 ROBBE, Almarion J. & Spouse
 ROBBE, Evelyn H.
 ROBBINS, Josephine
 ROBBINS, Walter C. & Spouse
 ROBERTS, Patricia Nehrhood & Dale L.
 ROBERTS, Virgil & Spouse
 ROBERTSON, Josephine & Spouse
 ROBERTSON, Josephine R.
 ROBIC, Joann
 ROBIC, Leo & Spouse
 RODKEY, John & Marie
 RODKEY, John P. & Spouse
 ROSCOE, Forrest L. & Spouse
 ROSE, Carolyn R.
 ROSE, Howard M. & Spouse
 ROTH, Conrad J. & Spouse
 ROTH, Francis
 ROTH, Frank G. & Spouse
 ROTH, Gus & Spouse
 ROTH, Gus F. & Bonnie Lee
 ROULEAU, N. F. & Jeanne
 ROULEAU, Norbert & Spouse
 ROUSTON, Marlene
 ROUSTON, Richard E. & Paul M. Moody
 ROYER, Richard & Spouse
 RUNGE, John D. & Spouse
 RUNGE, Nancy J.
 ST. JOER, Frank & Spouse
 ST. JOER, Marylyn
 SALSBURY, Marilyn & Spouse
 SARBER, A. C. & Spouse
 SARBER, Ilene
 SARRATT, C. E. & Spouse
 SARRATT, Jayme
 SARTAIN, Lewis & Spouse
 SARTAIN, Vanona

SATCHWELL, Eimer & Spouses
 SCHAFER, Harold & Spouse
 SCHAFER, Harold J. & Mary M.
 SCHAFER, Ruth A.
 SCHAFER, William C. & Spouse
 SCHAFF, Melvin M. & Joyce L.
 SCHMIDT, Earl H. & Joyce M.
 SCHNABEL, Wayne & Betty
 SCHNABEL, Wayne E. & Spouse
 SCHNELL, John M. & Loretta A.
 SCHNELL, John & Spouse
 SCHOLTZ, Betty J.
 SCHOLZ, Ronald C. & Spouse
 SCHOOL District #30
 SCHRAMM, June
 SCHRAMM, Roger H. & June G.
 SCHULTZ, Ray G. & Erna H.
 SCHULTZ, Wayne A. & Doris
 SCOTT, Bartholomew I. & Spouse
 SCOTT, David & Spouse
 SCOTT, Elizabeth T.
 SEEMAN, Claudine L.
 SEEMAN, Lynette V.
 SEEMAN, Randall C.
 SEEMAN, Robert C. & Spouse
 SHANNON, Fred & Velma
 SHIVELY, James R. & Spouse
 SHOEMAKER, Gerald E. & Janice
 SHOVE, Dora S.
 SHOVE, H. A. & Spouse
 SHOVE, Richard C. & Arliss
 SIBBALD, Evelyn & Spouse
 SILL, Lyla G., et.al.
 SILL, Lyla G. & Spouse
 SILLIMAN, Glen (Mrs.) & Spouse
 SILLIMAN, Glenn, et.al.
 SILLIMAN, Glenn & Ginger
 SILVER Sands Water System
 SIMMONDS, Robert J. & Doris Chapadas
 SIMMONS, Gerald & Spouse
 SIMMONS, Gerald F. & Joyce I.
 SIMON, Robert L. & Margaret M.
 SIMPSON, B. A. & Spouse
 SIMPSON, Bruce A. & Cathie L.
 SIMPSON, Dianne

SIMPSON, Robert G. & Donna J.
 SIMPSON, Robert W. & Donna B.
 SINGER, Grace
 SINGER, Walter & Spouse
 SISTERS of Charity of Providence
 SKAIFE, Mary A.
 SKAIFE, William H. & Spouse
 SKAVO, Oley & Spouse
 SLADE, Leon W. & Spouse
 SLADE, Mary
 SLAUGHTER, William R. & Spouse
 SLOAN, William E. & Spouse
 SLOCUM, Richard & Spouse
 SMETHERAM, F. E. & Spouse
 SMETHERAM, F. Edwin & Grace W.
 SMITH, Barbara
 SMITH, Calvin W. & Spouse
 SMITH, C. Lark & Spouse
 SMITH, Doris
 SMITH, Ethel H.
 SMITH, Ethel K. & Spouse
 SMITH, James A. & Spouse
 SMITH, James L. & Marguerite E.
 SMITH, Lester & Spouse
 SMITH, Lila
 SMITH, Marquette E. & Spouse
 SMITH, Mary K. & Spouse
 SMITH, Perley D. & Spouse
 SMITH, Violet M.
 SOMERS, J. Douglas & Spouse
 SOMERS, Mary E.
 SPARK, George M. & Spouse
 SPARK, Lottie M.
 SPEAR, Glen & Spouse
 SPEAR, Glenn & Spouse
 SPEAR, Glenn A. & Alta
 SPERLING, Ruth M.
 SPERLING, William A. & Spouse
 SPRING Water Association, Inc.
 SPRINGER, William D. & Spouse
 SPURLING, James W. & Spouse
 STALEY, Carl L. & Spouse
 STAMMERJOHN, Rudolph & Esther M.
 STAPLETON, Dean & Spouse
 STAPLETON, Marguerite

STATE of Idaho
 STEELE, H. Eugene
 STEELE, Homer & Bernice A.
 STEELE, Homer E. & Spouse
 STENSEN, Virginia L. & Byron W.
 STEPHEN, W. J. & Spouse
 STEPHEN, William J. & Ann M.
 STOCKTON, Jimmy D. & Connie S.
 STONE, Frances
 STONE, Harry & Spouse
 STOVER, Janet
 STOVER, Marvin L. & Spouse
 STREICHER, Gordon L. & Noreen
 STRIETER, Eunice & Spouse
 SULLIVAN, Carol A.
 SULLIVAN, George M. & Spouse
 SULLIVAN, M. J. & Anna C.
 SULLIVAN, Mary V.
 SULLIVAN, Mirt J. & Spouse
 SULLIVAN, Robert J. & Spouse
 SULPIZIO, Emil & Spouse
 SULPIZIO, Fay
 SWARTZ, George D. (Jr.) & Spouse
 SWARTZ, George D. & Joann C.
 SWARTZ, Robert L. & Spouse
 SWEHOSKY, Sidney R. & Spouse
 SWIFT, R. H. & Spouse
 SWIFT, Richard H. & Peggy Jean
 SYLTE, Chester & Spouse
 SYLTE, Chester G. & Betty A.
 SYLTE, Gordon & Judith
 SYLTE, John & Evelyn
 SYLTE, John E. & Spouse
 SYLTE Ranch, Inc.
 T.L.V. Limited
 TANSY, Raymond M. & Esther A.
 TAPPA, Patricia L.
 TART, Lena A. & Spouse
 TAYLOR, Everett & Spouse
 TAYLOR, Robert L. & Loraine M.
 TAYLOR, Willene
 TAYLOR, William N. & Spouse
 TESTER, Edward A. & Joanne E.
 THELAN, Gary W. & Lois L.
 THORESEN, Edward C. & Dorothy V.

THORENSEN, Edward C. & Spouse
THORNE, Frances
THORNE, Waldo W. & Spouse
TIMMONS, Stephen R. & Spouse
TINDER, Lucille F. & Robert K.
TINDER, Robert K. & Ellen M.
TITUS, Timothy & Spouse
TITUS, Virginia F.
TOLLEFSEN, C. G. & Spouse
TOLLEFSEN, Charles G. & Beth
TOMLIN, William C. & Cleda C.
TONANI, Charles & Jacqueline
TONANI, Charles J. & Spouse
TONANI, Louis & Spouse
TONANI, Louis J.
TOPPA, Arnold J. & Spouse
TOWNSEND, D. C. & Spouse
TOWNSEND, Katherine
TRACY, Patrick
TRAPP, Shirley J. & Spouse
TRAVO, Mike & Caroline E.
TRESCOTT, Leola M.
TRESCOTT, W. M. & Spouse
TRIPLETT, John W. & Julia H.
TURNIDGE, James C. & Alma M.
TWIN Echo Resort
TWIN Lakes Golf & Mobile Home
TWIN Lakes Improvement Assn.
TWINLOW Camp & Commission
TWINLOW Institute Comm.
U.S. Department of Interior
UNITED States of America
UPPER Twin Lakes Water Company
VESS, Gail T. & Spouse
VESS, Nancy
VESTAL, Nancy
VESTAL, Willis L. (Jr.) & Spouse
VICKERMAN, Edward T. & Spouse
VICKERMAN, M. Ruth
VON ERICKSEN, Gary & Spouse
WADELL, Galen & Phyllis
WALK, Clara G.
WALK, Richard W. & Spouse
WALKER, J. F. & Spouse
WALKER, John F. & Marianne

WALKER, Leo & Spouse
WALKER, Leo W. & Dorothy
WALLACE, Audrey M.
WALLACE, Donna
WALLACE, Kevin W. & Spouse
WALLACE, Walter M. & Spouse
WALLNER, John S. & Spouse
WALTON, LaDonna V.
WARD, Edwin L. & Doris J.
WARD, Pearl E. & Spouse
WASHINGTON Trust Bank
WATKINS, Beverly & Barbara Nobles
WATKINS, Jack & Spouse
WATKINS, Jack B. & Beverly G.
WATSON, David & Spouse
WATSON, Shirley K.
WATSON, Roy C. & Susan D.
WEAR, Barbara J. & Spouse
WEBERLING, Arthur L. & Spouse
WEBERLING, Evelyn
WEBSTER, George & Pearl
WEBSTER, George C. & Spouse
WEED, Douglas & Louise
WEED, Douglas G. & Spouse
WEEKS, Alma M.
WEEKS, Carl L. & Spouse
WEITZ, Elizabeth D.
WEITZ, Joseph H. & Spouse
WELSH, Lee S. & Spouse
WELSH, Rose
WENDLER, Charles & Spouse
WENDLER, Patricia L.
WERNER, Frank J. & Spouse
WESTER, Lottie C. & Spouse
WHALLON, Charles C. & Marlene L.
WHITE, Kenneth & Allene L.
WHITE, Kenneth F. & Spouse
WHITE, Paul S. & Helen W.
WHITE, Shirley L. & Spouse
WHITE, Stephen V. & Doris R.
WHITEHEAD, Inaz A. & Spouse
WHITESEL, C. A. & Spouse
WIDEMAN, Elmer A. & Spouse
WIDEMAN, Elnor A. & Spouse
WIEMERS, Gail

WIEMERS, Lloyd & Spouse
WILDMAN, Carol G.
WILDMAN, Gordon J. & Spouse
WILEY, Eva M.
WILEY, Glen I. & Spouse
WILHELM, Dianna
WILHELM, Donald & Spouse
WILLADSEN, Marvin & Shirley J.
WILLADSEN, Marvin K. & Shirley J.
WILLIAMSON, Larry A. & Laurel G.
WILSON, George W. & Spouse
WILSON, Mary E.
WILSON, Thomas M. & Marjory C.
WIMMER, Betty
WIMMER, Lewis & Lillian
WIMMER, Louis & Spouse
WIMMER, Peter & Spouse
WIMPSON, Joe & Spouse
WINFREY, Lee V. & Anna J.
WOLLAN, Elmer Lewis & Frances Catherine
WOLLAN, Frances C. & Spouse
WOLTERS, Eben H.
WOLTERS, Joseph J. & Spouse
WOODS, Francis B. & Fern A.
WORTHINGTON, James & Spouse
WORTHINGTON, James M. & Dorothy J.
WRIGHT, Janice
WRIGHT, Richard & Spouse
WUNSCH, Charles E. & Methel L.
YAKE, Jack H. & Betty J.
ZIEGLER, Donovan P. & Spouse
ZIRKLE, A. T., Paula, Lewis & Vivian
ZOSKE, Karen
ZOSKE, Rod & Spouse
ZUEGE, Victor R. & Betty L.

IN THE DISTRICT COURT OF THE FIRST JUDICIAL DISTRICT OF THE STATE OF IDAHO

IN AND FOR THE COUNTY OF KOOTENAI

IN THE MATTER OF THE GENERAL DETERMINATION OF)
THE RIGHTS TO THE USE OF THE SURFACE WATERS)
OF TWIN LAKES, INCLUDING TRIBUTARIES AND)
OUTLETS)

CIVIL NO. 32572
PROPOSED FINDING OF WATER RIGHTS

The above entitled cause was initiated under provisions of Section 42-1406, Idaho Code, by submission of a petition by more than five water users in the Twin Lakes Drainage basin, requesting that the Department of Water Resources obtain authority from the Court to prepare a proposed finding of water rights in the Twin Lakes-Rathdrum Creek Drainage Basin.

Pursuant to Section 42-1407, Idaho Code, R. Keith Higginson, then Director of the Department of Water Resources, petitioned the Court on November 8, 1974, for an order of authorization for the commencement of a general determination of the existing rights to the use of surface waters of the Twin Lakes-Rathdrum Creek Drainage Basin.

An order was signed on January 10, 1975, by District Judge James G. Towles, authorizing the Department to commence an investigation and determination of the various rights to the use of the surface waters of Twin Lakes, its tributaries and outlets.

Three Orders of Joinder were filed--the primary Order was filed on February 17, 1976; a second Order, to formally join spouses, was filed on January 5, 1977; and a third Order, to join landowners near Spring Branch Creek, was filed on February 15, 1977; making a total of approximately 1154 land owners and possible water users party to the adjudication. By May 23, 1977, the final date for filing claims in the above entitled matter, 414 claims to surface water rights had been filed. In addition, 7 claims have been filed since May 23, 1977.

Based upon the claims submitted, the files and records of the Department and the Court, and the examination of ditches, diversions of water, lands irrigated and uses of water within the Twin Lakes-Rathdrum Creek Drainage Basin, the Department of Water Resources recommends these findings of fact, conclusions of law, and listing of water rights, in which the following definitions apply:

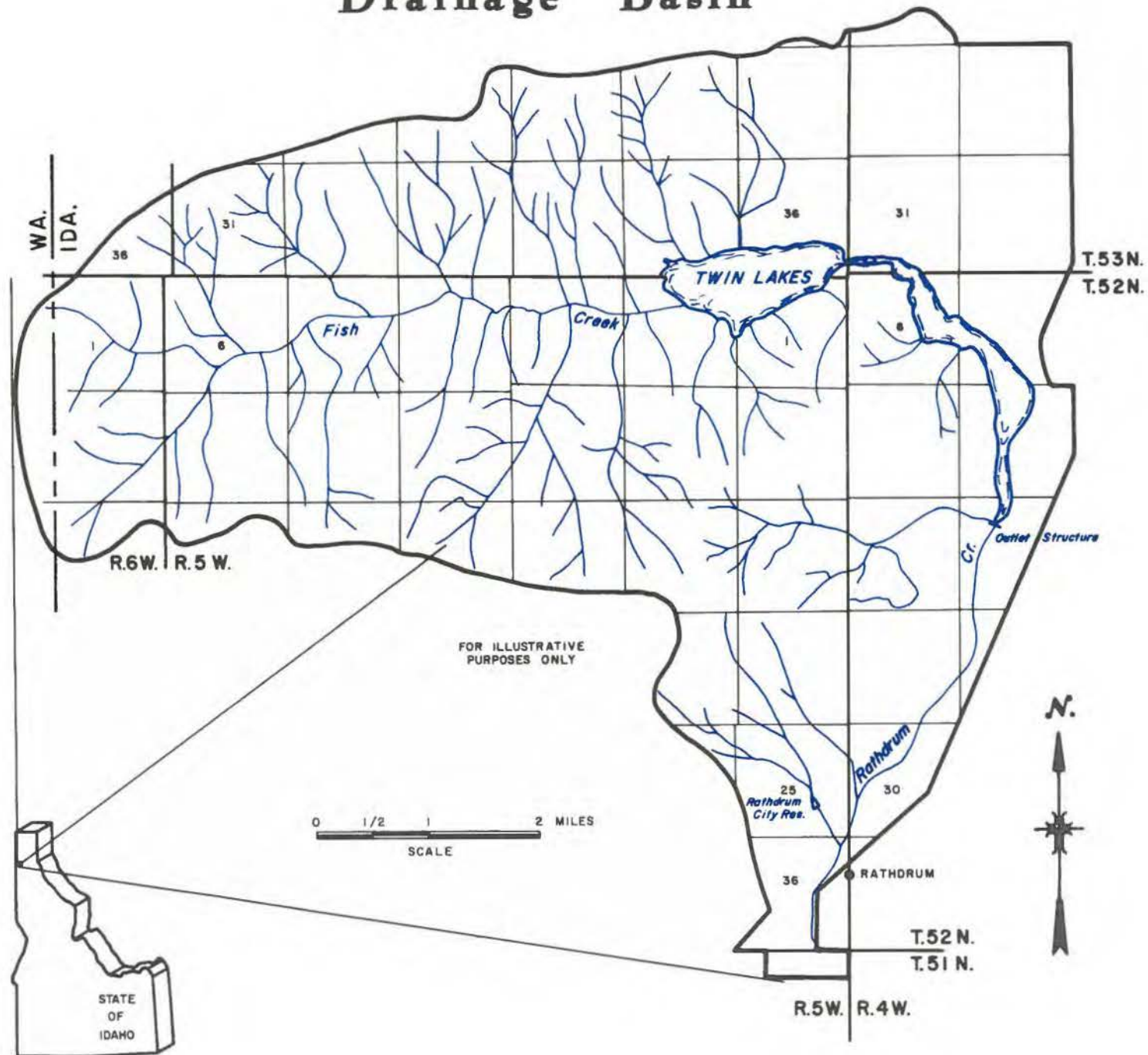
- a. "Department" means the Idaho Department of Water Resources.

- b. "Acre-foot" (AF) is a volume of water sufficient to cover one acre of land one foot deep with water and is equal to 43,560 cubic feet or 325,851 gallons.
- c. "One cubic foot per second" (CFS) is the unit of measure for the rate of flow of water and is equivalent to fifty miner's inches in Idaho, or 449 gallons per minute.
- d. "Domestic Purposes" is defined as water for household use or livestock, and water used for all other purposes including irrigation of up to one-half (1/2) acre of land in connection with said household where total use is not in excess of 13,000 gallons per day. (Reference: Idaho Code, Section 42-230(d).)
- e. "Consumptive Use" is the amount of water transpired in the process of plant growth plus the water evaporated from soil and foliage in the area occupied by the growing plant.
- f. "Watermaster" is a person charged with distribution of water flows pursuant to Title 42, Chapter 6, Idaho Code.
- g. "Staff Gauge" means the water level measuring staff gauge which is an integral part of the Twin Lakes outlet structure.
- h. "Exclusive Rights" are those rights which are not subject to other rights in the Twin Lakes-Rathdrum Creek Drainage Basin.
- i. "Co-mingled Water" refers to water from more than one source which flows together or is conveyed together in a common system.

FINDINGS OF FACT

1. Twin Lakes, formerly known as Fish Lakes, is a body of water comprised of two lakes joined by a natural channel which flows from the upper lake into the lower lake, with Fish Creek being the major inlet of the lakes and Rathdrum Creek the only outlet. Twin Lakes is located approximately three miles north of the City of Rathdrum at the foot of the Selkirk Mountain Range. The Twin Lakes-Rathdrum Creek Drainage Basin contains over forty-eight square miles, most of which is mountainous timberland, in which the streams feeding Twin Lakes and Rathdrum Creek originate. These tributaries are contained within Kootenai County, except for an intermittent tributary of Fish Creek which originates in the State of Washington on the eastern slopes of Shadow Mountain. Boundaries of the Twin Lakes-Rathdrum Creek Drainage Basin include all of the drainage basin located within Idaho, as shown in both Exhibit 1 and Figure 1.
2. Beneficial use rights from surface water sources are those rights which were commenced by diversion and application of water to a beneficial use prior to May 20, 1971. All surface water rights with priority dates later than May 20, 1971, must have been initiated by application and permit filed with the Department of Water Resources or its predecessor agency, the Department of Water Administration.
3. The mean consumptive irrigation water requirement for irrigated lands is found to be 2.1 acre-feet per acre per annum. (Reference: Allen, R.G. and C.E. Brockway, 1983, "Estimating Consumptive Irrigation Requirements for Crops in Idaho", Research Technical Completion Report, Idaho Water and Energy Resources Research Institute, University of Idaho.)
4. Water is found to be beneficially used for irrigation during the period each year when the chance of a 28⁰ F frost is fifty (50) percent or less. For the Twin Lakes area, this period is 246 days, from March 15 to November 15 each year. (Reference: Stevlingson, David J. and Dale O. Everson, Spring and Fall Freezing Temperatures in Idaho, University of Idaho Agricultural Experiment Station, Bulletin 494.)
5. The amount of water required for stockwatering purposes is found to be 12 gallons of water per day per head for cows, calves and horses; 35 gallons per day per head for dairy cattle; and 2 gallons per day per head for sheep. (Reference: U.S. Environmental Protection Agency, 1974, Manual of Individual Water Supply Systems.)
6. The diversion requirement for domestic use is found to be 0.02 CFS for household needs and/or 0.02 CFS for the irrigation of up to one half acre of land and stockwater for domestic animals kept with and for the use of the household.

Twin Lakes & Rathdrum Creek Drainage Basin



7. "Fire Protection" is an alternate use to which any water right can be beneficially applied.
8. Regulation of the diversion and use of water within the Twin Lakes-Rathdrum Creek Drainage Basin requires that each user who diverts must install a means for the watermaster to measure and control the diversion, with the exception that for diversions of less than 0.20 CFS, a means of measurement is not required.
9. May 23, 1977, was the final day for filing claims in this action. Seven (7) claims were filed after that date.

<u>Claim No.</u>	<u>Claimant(s)</u>	<u>Date Filed</u>
95-0970	Alfred and/or Ruby Mesterman	May 5, 1978
95-0971	Lawrence and/or Judy McIntosh	January 12, 1980
95-0972	Terry Kiefer	June 27, 1980
95-4357	Park, Inc.	December 2, 1981
95-0975	Russell Del and/or Susan May Reed	June 7, 1983
95-0976	Robert G. Bishop	June 8, 1983
95-0977	Robert L. and/or Margaret M. Simon	September 9, 1983

These claims have been treated as though they were filed in a timely fashion.

10. Twin Lakes originally consisted of two distinct natural bodies of water. Near the turn of the century Upper Twin Lake was hydraulically connected to Lower Twin Lake by a man-made channel, and a dam and outlet structure was constructed at the outlet of Lower Twin Lake that provided the capability to raise the level of the lakes. In 1969, a decision of the District Court of the First Judicial District of the State of Idaho in Kootenai County, Case No. 18420, entitled Twin Lakes Improvement Assoc., Inc., vs. East Greenacres Irrigation District, (affirmed on appeal to the Idaho Supreme Court, 93 Idaho 922), established minimum and maximum levels for the lakes. The minimum level was held to be 6.4 feet on the Staff Gauge which correlates to 2,308.39 mean sea level elevation (per U.S. Bureau of Reclamation datum in publications after 1966). The maximum level was held to be 10.4 feet on the Staff Gauge which correlates to 2,312.39 mean sea level elevation.

There are three distinct blocks of storage identified within Twin Lakes:

- a. The first block of storage is the natural lake storage located between the bottom of the lake and Staff Gauge height 0.0 feet. No water right has been developed for the use of this water because it provides a base for the overlying storage rights.
- b. The second block of storage is located between Staff Gauge heights 0.0 feet and 6.4 feet. A portion of this storage water was at one time part of the natural lake storage, but was made

- available for appropriation by excavation of the outlet from Lower Twin Lakes. The right to use this water for recreational purposes was confirmed by the 1969 district court decision, which held that a lowering of the water level below 6.4 feet would constitute an infringement upon the rights of the plaintiff, Twin Lakes Improvement Association. The water right for this block of storage is Right No. 95-0974 in the amount of 5360 acre-feet. This water right has been claimed in this adjudication by the Twin Lakes Improvement Association.
- c. The third block of storage is located between Staff Gauge heights 6.4 feet and 10.4 feet. The water right by which East Greenacres Irrigation District (EGID) used this water for irrigation purposes, No. 95-0973, was confirmed by the 1969 district court decision. However, in 1976, EGID ceased using water from Twin Lakes, and conveyed ownership of their storage water right and the outlet works to the U.S. department of Interior, Bureau of Reclamation (BOR). The BOR has entered into a fifty-year lease agreement with Kootenai County which gives the county the responsibility of operating the outlet facilities in a manner to benefit recreation and fish and wildlife enhancement.
11. On August 23, 1982, the BOR filed with the Department an application for transfer to change the nature of use of storage Water Right No. 95-0973 from irrigation storage to recreation and wildlife storage. The application was advertised and protested. On January 10, 1983, the BOR amended the application for transfer to include direct flow Water Right No. 95-2059. The proposed use of the direct flow was to provide "make up" water to replace depletions of storage caused by evaporation and seepage from Twin Lakes. A hearing regarding the application was held on March 24, 1983, and the transfer application was subsequently approved, in part, by the Director on August 1, 1984. The change in nature of use of storage Water Right No. 95-0973 from irrigation storage to recreation and fish and wildlife enhancement was approved. The change in nature of use of direct flow Water Right No. 95-2059 was denied, and no appeal to the decision was subsequently filed.
12. Water rights identified herein with the source of Twin Lakes tributary to Rathdrum Creek are categorized as either storage water rights or direct flow water rights. Only Water Right No. 95-0973 in the name of the BOR, and No. 95-0974 in the name of Twin Lakes Improvement Association are storage water rights. All other water rights that divert from Twin Lakes are direct flow water rights. Storage water rights utilize the storage capacity of the lake. Direct flow water rights utilize the flows passing through the lake and are established on a priority basis.
13. Within the Twin Lakes - Rathdrum Creek Drainage Basin many sources are hydraulically related. For example, Fish Creek is tributary to Twin Lakes which is tributary to Rathdrum Creek. The rate of flow provided by these sources fluctuates from day to day and from season to season.

14. There are periods during most years when the seepage and evaporation losses from Twin Lakes exceed the natural tributary inflow.
15. This Proposed Finding of Water Rights includes permit rights initiated by application and permit from the Department of Water Resources. These permit rights are subject to the requirement that proof of beneficial use of the water must be submitted to the Department and the rights will be limited to and confirmed by such licenses as may subsequently be issued by the Department.
16. Among the various water rights and the numerous permits, licenses, and claims to water rights recorded in the files of the Department are several which describe rights which were unclaimed by the present land owner. These recorded rights represent uses which no longer exist due to forfeiture or abandonment.
17. The Department has historically taken the position that because a water right must generally have both a diversion and a beneficial use, the in-stream watering of livestock does not constitute a water right. New guidance has been provided on stock water rights in the case of R.T. Nahas Co. vs. Hulet, Idaho, 674 P.2d 1036 (App. 1983), and Section 42-113, Idaho Code. A total of six (6) claims to water rights for the purpose of in-stream watering of livestock were submitted in this proceeding. However, based on its understanding of the law at the time of claim-taking, the Department did not attempt to obtain and record all in-stream livestock watering uses within the Twin Lakes-Rathdrum Creek Drainage Basin.
18. With the exception of the in-stream watering of livestock, the Department investigated all claimed diversions and uses of surface water in the Twin Lakes-Rathdrum Creek Drainage Basin when claim-taking was completed on May 23, 1977. Water has been found to be diverted and applied to a beneficial use as described in the "Listing of Water Rights".

CONCLUSIONS OF LAW

1. This recommended decree includes all the existing rights to the surface waters within the Twin Lakes and Rathdrum Creek Drainage Basin defined by Exhibit 1 as of May 23, 1977, and upon its adoption supersedes all prior judgments of the Court. Any water user who heretofore diverted surface water within the Basin or who owns land to which previously established rights were appurtenant and who, upon being joined in this action, failed to claim such water rights, has forfeited such water rights as provided in Section 42-1411, Idaho Code.
2. The consumptive irrigation water requirement for irrigated lands in the Twin Lakes-Rathdrum Creek Drainage Basin is 2.1 acre-feet per acre per annum. Regulation of diversion by the watermaster shall be on the basis of the rates of diversion herein specified rather than by the acre-foot allotment.
3. The normal irrigation season is from March 15 to November 15 of each year. Water rights used for irrigation shall be allowed to be diverted during both the pre-irrigation and post-irrigation seasons, provided:
 - a. The waters so diverted are applied to a beneficial use; and
 - b. Water rights for existing and future uses are satisfied.
4. The duty of water for stockwatering purposes is 12 gallons of water per day per head for cows, calves and horses; 35 gallons per day per head for dairy cattle; and 2 gallons per day per head for sheep.
5. The duty of water for domestic uses is 0.02 cubic feet per second for household needs and/or 0.02 cubic feet per second for irrigation of up to one half acre of land and stockwater for domestic animals kept with and for the use of the household.
6. "Fire Protection" is an additional, implied use for each water right herein, to the extent of the maximum rate of diversion for the right.
7. Water users whose rights are described herein are required to install a means of measurement and control acceptable to the Department at the point(s) of diversion for use by the watermaster with the exception that for diversions of less than 0.20 CFS, a means of measurement is not required.

8. No water right exists for the natural storage below the level of 0.0 feet on the Staff Gauge located at the outlet of Lower Twin Lake. Water Right No. 95-0974 for 5360 acre-feet of recreation storage maintains the reservoir at a minimum level of 6.4 feet on the Staff Gauge.
9. The nature of use of Water Right No. 95-0973 in the name of the BOR is storage for recreation and fish and wildlife enhancement. This water right is for 3,730 acre-feet, between Staff Gauge heights 6.4 and 10.4 feet.
10. Water Right No. 95-2059 in the name of the BOR has been forfeited or abandoned, and is of no further force or effect.
11. Only two water rights identified herein, Nos. 95-0973 and 95-0974, are entitled to store water and to make beneficial use of stored waters in Twin Lakes. All other water rights with source of Twin Lakes tributary to Rathdrum Creek are direct flow water rights and are entitled to divert, on the basis of priority, a combined rate of flow equal to the inflow to the lakes. Stated in another manner, direct flow water rights can be utilized to divert from Twin Lakes only if the diversions do not injure the storage water rights in Twin Lakes.

From November 1 of each year until March 31 of the next year, the two storage water rights enable Twin Lakes to be filled to the level of 10.4 feet on the Staff Gauge. From April 1 to October 31 of each year, the right to fill the lakes is superseded by the right of existing and future direct flow water rights to divert natural inflows to the lakes. Thus from April 1 to October 31 of each year the level of Twin Lakes will decrease due to evaporation and seepage losses, during the periods when direct flow water rights divert the natural inflows.

12. The priority system of water rights within the Twin Lakes - Rathdrum Creek Drainage Basin applies to all water rights on sources that are hydraulically connected. For example, an early priority water right on Rathdrum Creek is senior to a later priority water right on Fish Creek.
13. When seepage and evaporation losses from Twin Lakes exceed the total natural tributary inflow to Twin Lakes, no water will be released from the lakes to satisfy downstream water rights. When this occurs, water rights that divert from Twin Lakes and from the tributaries to Twin Lakes may divert the natural flow, but not stored waters, on the basis of water right priority.
14. Based on new statutory and case law, the six (6) claims to water rights for the purpose of in-stream watering of livestock are found to represent valid water rights. In addition, there

may exist other valid water rights for this purpose within the Twin Lakes-Rathdrum Creek Drainage Basin which will not be recorded as a part of this proceeding.

15. Water has been diverted and applied to a beneficial use as described in the "Listing of Water Rights".

INSTRUCTIONS FOR INTERPRETING THE LISTING OF WATER RIGHTS

1. Locating the right.

In the upper middle of each page is the source of water for the rights on that page. The stream to which the source is tributary may also be listed. For example:

SOURCE: TWIN LAKES TRIBUTARY TO: RATHDRUM CREEK

The sources are arranged in alphabetical order. Within each source, the water rights are arranged in order of date of priority, with the oldest right first. After locating your source, read down the dates of priority until you find the correct water right.

2. Describing the Right.

Each water right has been described by the following nine elements of information;

RIGHT NUMBER

One number is assigned to each right. This number should be referenced in any communication since it is our most effective means of cataloging and identifying the right.

NAME AND ADDRESS

Note that any remarks pertinent to the right are described here.

PRIORITY DATE

This date is very important since it provides the basis for delivering rights in times of shortage. The date indicates when the water was first used beneficially, or in the case of a permit or license, the date of filing.

USE

Irrigation, domestic, stockwater, etc.

USE PERIOD FROM.....TO

Dates are inclusive.

MAX AMOUNT MAX RATE

Two entries are located in this column: (1) AFA-volume in acre-feet per annum and (2) CFS-flow in cubic feet per second.

DIVERSION POINT

All unnecessary symbols are omitted. For example, SESE S3 T7N R2W means SE1/4SE1/4, Section 3, Township 7 North, Range 2 West, Boise Meridian.

PLACE OF USE AND ACREAGE

After each forty-acre description, the number of acres irrigated is shown in parentheses. At the end of the legal description, the total number of acres irrigated is printed between asterisks.

BASIS FOR RIGHT

"Beneficial Use" indicates the right is based on a Constitutional right or "use right". This term is used for a right initiated by diversion and beneficial use prior to the mandatory filing date of May 20, 1971, for surface water.

"Permit" indicates the right has been initiated under the statutes of the State of Idaho but has not yet been perfected by submission of proof of beneficial use, with subsequent field examination by the Department. Rights based on permits must be completed according to statutory procedures, and are not recommended to be decreed in this Proposed Finding.

"License" indicates the right was initiated through the Department, appropriate statutory proof of beneficial use was submitted in the past, and the right was subsequently examined by the Department. The license is "prima facie" evidence of a water right.

STATE OF IDAHO
DEPARTMENT OF WATER RESOURCES
LISTING OF RIGHTS

RIGHT NUMBER	NAME AND ADDRESS	PRIORITY DATE	USE	USE PERIOD FROM TO	MAX AMOUNT MAX RATE	DIVERSION POINT	PLACE OF USE AND ACREAGE	BASIS FOR RIGHT
SOURCE: FISH CREEK				TRIBUTARY TO: TWIN LAKES				
95-4248	EASTERDAY, ERVIN G. EASTERDAY, ELSIE I. STAR RT. MESA WA 99343 REMARKS: 2 POINTS OF DIVERSION.	05-01-1914	IRRIGATION	03-15 11-15	1.11 CFS	SWNW S03 T52N R05W	LT03(30) LT04(18) SWNW(11) SENW(36) S03 T52N R05W	BENEFICIAL USE
						* 95 ACRES*		
95-0926	INLAND EMPIRE PAPER COMPANY NORTH 3320 ARGONNE ROAD MILLWOOD WA 99206 REMARKS: TWO POINTS OF DIVERSION.	06-01-1955	FIRE PROTECTION	01-01 12-31	.20 CFS	SWNE S05 T52N R05W	SWNE S05 T52N R05W	BENEFICIAL USE
SOURCE: JORGENSEN SPRING				TRIBUTARY TO: TWIN LAKES				
95-4016A	JORGENSEN, ROLF B. JORGENSEN, DOROTHY L. RT. 4 BOX 313 COEUR D ALENE ID 83814 REMARKS: LOT 28, LELAND HOMESITES.	07-01-1960	DOMESTIC	04-01 12-01	1.20 AFA .04 CFS	LT03 S01 T52N R05W	LT03 S01 T52N R05W	BENEFICIAL USE
95-4016B	IVERSON, BERNARD M. IVERSON, OLGA B 2008 EAST 29TH STREET SPOKANE WA 99203 REMARKS: LOTS 29, 30, 31, & 32 LELAND HOMESITES. FOR INTERIOR USE ONLY. LAKE WATER AND FIRE PROTECTION RECOMMENDED AS	07-01-1960	DOMESTIC	01-01 12-31	.60 AFA .02 CFS	LT03 S01 T52N R05W	LT03 S01 T52N R05W	BENEFICIAL USE

INDICATES TOTALS

STATE OF IDAHO

DEPARTMENT OF WATER RESOURCES
LISTING OF RIGHTS

RIGHT NUMBER	NAME AND ADDRESS	PRIORITY DATE	USE	USE PERIOD FROM TO	MAX AMOUNT MAX RATE	DIVERSION POINT	PLACE OF USE AND ACREAGE	BASIS FOR RIGHT
SOURCE: MILLER CREEK			TRIBUTARY TO: TWIN LAKES					
95-0834	TONANI, CHARLES TONANI, JACQUELINE 3825 EAST 18 SPOKANE WA 99203 REMARKS: LOT 13, BLOCK 1, PIONEER PARK.	05-01-1961	DOMESTIC	01-01 12-31	1.20 AFA .04 CFS	LT01 S01 T52N R05W	LT01 S01 T52N R05W	BENEFICIAL USE
95-0729	BELL, E. JAMES BELL, AGNES K. ROUTE 11, BOX 690 SPOKANE WA 99208 REMARKS: LOTS 8-11, BLOCK 1, PIONEER PARK. SYSTEM COMMON WITH 95-0848.	10-13-1962	DOMESTIC	01-01 12-31	1.20 AFA .04 CFS	LT01 S01 T52N R05W	LT01 S01 T52N R05W	BENEFICIAL USE
95-0848	ANDRE, LOUIS A. 2311 WEST 16TH #76 SPOKANE WA 99204 REMARKS: LOT 12, BLOCK 1, PIONEER PARK. SYSTEM COMMON WITH 95-0729.	10-31-1962	DOMESTIC	01-01 12-31	1.20 AFA .04 CFS	LT01 S01 T52N R05W	LT01 S01 T52N R05W	BENEFICIAL USE
95-0833	KELLY, DENNIS W. KELLY, LORRAINE EAST 2203 35TH AVENUE SPOKANE WA 99203 REMARKS: LOTS 16 & 17, BLOCK 1, PIONEER PARK.	06-01-1965	DOMESTIC	01-01 12-31	1.20 AFA .04 CFS	LT01 S01 T52N R05W	LT01 S01 T52N R05W	BENEFICIAL USE

INDICATES TOTALS

STATE OF IDAHO
DEPARTMENT OF WATER RESOURCES
LISTING OF RIGHTS

RIGHT NUMBER	NAME AND ADDRESS	PRIORITY DATE	USE	USE PERIOD FROM TO	MAX AMOUNT MAX RATE	DIVERSION POINT	PLACE OF USE AND ACREAGE	BASIS FOR RIGHT
SOURCE: RATHDRUM CREEK			TRIBUTARY TO: SINKS					
95-0734	SYLTE, JOHN SYLTE, EVELYN ROUTE 1 BOX 690 RATHDRUM ID 83858 REMARKS: FOR 300 HEAD OF STOCK, NATURAL FLOW APPROPRIATION.	05-01-1875	STOCKWATER	01-01 12-31	4.10 AFA .07 CFS	LT04 S30 T52N R04W	LT04 S30 T52N R04W	BENEFICIAL USE
95-0893	ALKIRE, MARIE BRADBURY P.O. BOX 222 RATHDRUM ID 83858 REMARKS: IN-STREAM STOCKWATER, NATURAL FLOW APPROPRIATION.	06-01-1886	STOCKWATER	01-01 12-31	0.20 AFA .02 CFS		NWSE S36 T52N R05W	BENEFICIAL USE
95-0721	OLSON, VERA OLSON, VERNON P.O. BOX 134 RATHDRUM ID 83858 REMARKS: IN-STREAM STOCKWATER, NATURAL FLOW APPROPRIATION.	05-15-1900	STOCKWATER	01-01 12-31	0.20 AFA .02 CFS		NENE S36 T52N R05W	BENEFICIAL USE
95-0890	NAGEL, CARL NAGEL, VIOLET F. ROUTE 3, BOX 206A RATHDRUM ID 83858 REMARKS: IN-STREAM STOCKWATER, NATURAL FLOW APPROPRIATION.	11-01-1941	STOCKWATER	01-01 12-31	0.70 AFA .02 CFS		NWSE S36 T52N R05W	BENEFICIAL USE

INDICATES TOTALS

STATE OF IDAHO
DEPARTMENT OF WATER RESOURCES
LISTING OF RIGHTS

RIGHT NUMBER	NAME AND ADDRESS	PRIORITY DATE	USE	USE PERIOD FROM TO	MAX AMOUNT MAX RATE	DIVERSION POINT	PLACE OF USE AND ACREAGE	BASIS FOR RIGHT
SOURCE: RATHDRUM CREEK TRIBUTARY TO: SINKS								
95-0943	PARK, CHESTER R. RT. 4 BOX 730 RATHDRUM ID 83858 REMARKS: FOR 100 HEAD OF STOCK. NATURAL FLOW APPROPRIATION.	05-01-1945	STOCKWATER	01-01 12-31	1.40 AFA .03 CFS	NWNW S20 T52N R04W	NWNW S20 T52N R04W	BENEFICIAL USE
95-0731	WILLADSEN, MARVIN WILLADSEN, SHIRLEY J. RT. 4 BOX 812 RATHDRUM ID 83858 REMARKS: IN-STREAM STOCKWATERING. NATURAL FLOW APPROPRIATION.	10-01-1947	STOCKWATER	01-01 12-31	1.40 AFA .03 CFS	NESE SESE S19 T52N R04W NWNE SENW S30 T52N R04W	SWSE SESE S19 T52N R04W SENW S30 T52N R04W	BENEFICIAL USE
95-0733	SYLTE RANCH INC. RT. 1 BOX 690 RATHDRUM ID 83858 REMARKS: FOR 1000 HEAD OF STOCK. NATURAL FLOW APPROPRIATION.	05-01-1950	IRRIGATION	03-15 11-15	1.00 CFS	LT03 S30 T52N R04W LT04 S30 T52N R04W	NESW(23) SESW(12) LT03(05) LT04(10) S30 T52N R04W	BENEFICIAL USE
							* 50 ACRES *	
			STOCKWATER	01-01 12-31	14.00 AFA .23 CFS	LT03 S30 T52N R04W	LT04	
					* ---*AFA			
					* 1.23 *CFS			

STATE OF IDAHO
DEPARTMENT OF WATER RESOURCES
LISTING OF RIGHTS

RIGHT NUMBER	NAME AND ADDRESS	PRIORITY DATE	USE	USE PERIOD FROM TO	MAX AMOUNT MAX RATE	DIVERSION POINT	PLACE OF USE AND ACREAGE	BASIS FOR RIGHT
SOURCE: RATHDRUM CREEK			TRIBUTARY TO: SINKS					
95-2096	PARK, CHESTER R. PARK, NAOMI RT. 4 BOX 730 RATHDRUM ID 83858 REMARKS: NATURAL FLOW APPROPRIATION.	06-28-1952	IRRIGATION	03-15 11-15	.07 CFS	NWN S20 T52N R04W	NWN(3.5) S20 T52N R04W	LICENSE
					* 3.5 ACRES*			
95-0922	LUND, RICHARD R. LUND, PATRICIA A. 6565 BYRNES RD. VACAVILLE CA 95688 REMARKS: NATURAL FLOW APPROPRIATION.	06-30-1960	IRRIGATION	03-15 11-15	.18 CFS	SWNW S17 T52N R04W	SWNW(09) S17 T52N R04W	BENEFICIAL USE
					* 9 ACRES*			
95-0961	LUND, RICHARD R. LUND, PATRICIA A. 6565 BYRNES RD. VACAVILLE CA 95688 REMARKS: FOR 200 HEAD OF STOCK. NATURAL FLOW APPROPRIATION.	06-30-1960	STOCKWATER	01-01 12-31	2.70 AFA .05 CFS	SWNW S17 T52N R04W	SWNW S17 T52N R04W	BENEFICIAL USE
					1.20 AFA .04 CFS	SAME AS OTHER USE		
					* 3.90*AFA			
					* .09*CFS			

INDICATES TOTALS

STATE OF IDAHO
DEPARTMENT OF WATER RESOURCES
LISTING OF RIGHTS

RIGHT NUMBER	NAME AND ADDRESS	PRIORITY DATE	USE	USE PERIOD FROM TO	MAX AMOUNT MAX RATE	DIVERSION POINT	PLACE OF USE AND ACREAGE	BASIS FOR RIGHT
SOURCE: RATHDRUM CREEK				TRIBUTARY TO: SINKS				
95-0947	WATSON, ROY C. WATSON, SUSAN D. BOX 197 RATHDRUM ID 83858 REMARKS: NATURAL FLOW APPROPRIATION.	03-15-1970	DOMESTIC	03-15 11-15	.60 AFA .02 CFS	SENE S36 T52N R05W	SENE S36 T52N R05W	BENEFICIAL USE
95-7106	STOCKTON, JIMMY D. STOCKTON, CONNIE S. E. 503 22ND ST. POST FALLS ID 83854 REMARKS: NATURAL FLOW APPROPRIATION.	04-23-1970	IRRIGATION	03-15 11-15		SWSW S17 T52N R04W	SWSW(05) S17 T52N R04W	LICENSE
						* 5 ACRES*		
			DOMESTIC	01-01 12-31	1.20 AFA .02 CFS		SAME AS OTHER USE	
					* ---*AFA			
					* .10*CFS			

INDICATES TOTALS

STATE OF IDAHO
DEPARTMENT OF WATER RESOURCES
LISTING OF RIGHTS

RIGHT NUMBER	NAME AND ADDRESS	PRIORITY DATE	USE	USE PERIOD FROM TO	MAX AMOUNT MAX RATE	DIVERSION POINT	PLACE OF USE AND ACREAGE	BASIS FOR RIGHT
SOURCE: RATHDRUM CREEK				TRIBUTARY TO: SINKS				
95-7114	FLEET, JERALDINE S. FLEET, JIMMIE D. RT. 1 BOX 211 COVE REMARKS: NATURAL FLOW APPROPRIATION.	06-03-1970	IRRIGATION	03-15 11-15	.04 CFS	SWSW S17 T52N R04W	SWSW(02) S17 T52N R04W	LICENSE
							* 2 ACRES*	
			DOMESTIC	01-01 12-31	1.20 AFA .04 CFS		SAME AS OTHER USE	
					* ----*AFA			
					* .08*CFS			
95-7253	GOELZER, ROBERT A. BOX 278 RATHDRUM REMARKS: FOR 100 TRAILERS. NATURAL FLOW APPROPRIATION.	04-17-1973	IRRIGATION	03-15 11-15	.20 CFS	SWSW S17 T52N R04W	SWSW(05) SESW(05) S17 T52N R04W	PERMIT
							* 10 ACRES*	
			DOMESTIC	01-01 12-31	.20 CFS		SAME AS OTHER USE	
					* ----*AFA			
					* .20*CFS			

INDICATES TOTALS

STATE OF IDAHO
DEPARTMENT OF WATER RESOURCES
LISTING OF RIGHTS

RIGHT NUMBER	NAME AND ADDRESS	PRIORITY DATE	USE	USE PERIOD FROM TO	MAX AMOUNT MAX RATE	DIVERSION POINT	PLACE OF USE AND ACREAGE	BASIS FOR RIGHT
SOURCE: RATHDRUM CREEK					TRIBUTARY TO: SINKS			
95-7269	HOGAN, JERRY E. HOGAN, BETTY ROSE RT. 4 BOX 800 RATHDRUM ID 83858 REMARKS: NATURAL FLOW APPROPRIATION.	03-29-1973	IRRIGATION	03-15 11-15	.20 CFS	NWSW S20 T52N R04W	NWSW(10) S20 T52N R04W	PERMIT
							* 10 ACRES*	
95-7604	SYLTE RANCH INC. RT. 4 BOX 854 RATHDRUM ID 83858 REMARKS: NATURAL FLOW APPROPRIATION.	04-14-1976	IRRIGATION	03-15 11-15	.34 CFS	LT03 S30 T52N R04W	SWNE(08) NESW(15) NWSE(20) S30 T52N R04W	LICENSE
							* 43 ACRES*	
95-7615	HOGAN, JERRY E. HOGAN, BETTY ROSE RT. 4 BOX 800 RATHDRUM ID 83858 REMARKS: FOR 10 HEAD OF STOCK. NATURAL FLOW APPROPRIATION.	04-30-1976	IRRIGATION	03-15 11-15	.10 CFS	SWNW S20 T52N R04W	SWNW(05) S20 T52N R04W	LICENSE
							* 5 ACRES*	
			STOCKWATER	01-01	.20 AFA .02 CFS		SAME AS OTHER USE	
			DOMESTIC	01-01 12-31	1.20 AFA .03 CFS		SAME AS OTHER USE	
					* *AFA			
					* .13*CFS			

INDICATES TOTALS

STATE OF IDAHO
DEPARTMENT OF WATER RESOURCES
LISTING OF RIGHTS

RIGHT NUMBER	NAME AND ADDRESS	PRIORITY DATE	USE	USE PERIOD FROM TO	MAX AMOUNT MAX RATE	DIVERSION POINT	PLACE OF USE AND ACREAGE	BASIS FOR RIGHT
SOURCE: RATHDRUM CREEK				TRIBUTARY TO: SINKS				
95-7617	WILLADSEN, MARVIN K. WILLADSEN, SHIRLEY J. RT. 4 BOX 812 RATHDRUM ID 83858 REMARKS: NATURAL FLOW APPROPRIATION.	04-30-1976	IRRIGATION	03-15 11-15	4.06 CFS	NWNE S30 NESE S19 SESE S19 SWSE S19 SENE S30 T52N R04W	NESE(14) SWSE(24) SESE(14) S19 NESW(25) NWSW(07) SWSW(25) SESW(39) S20 NWNE(20) NENW(20) SENW(15) S30 T52N R04W	PERMIT
			FIRE PROTECTION	01-01 12-31	4.06 CFS ---*AFA * 4.06*CFS		* 203 ACRES*	
95-7630	SYLTE, GORDON SYLTE, JUDITH RT. 1 BOX 690 RATHDRUM ID 83858 REMARKS: NATURAL FLOW APPROPRIATION.	05-24-1976	IRRIGATION	03-15 11-15	.10 CFS	LT03 S30 T52N R04W	LT03(05) LT04(05) S30 T52N R04W	PERMIT
95-7637	ROSCOE, FORREST L. ROUTE 1, BOX 38 ALMIRA WA 99103 REMARKS: LOTS 13-18, BLOCK B, POST ADDITION. FOR EXTERIOR USE ONLY AND 10 HEAD OF STOCK. NATURAL FLOW APPROPRIATION.	06-10-1976	STOCKWATER	01-01 12-31	.02 CFS	SENE S36 T52N R05W	SENE S36 T52N R05W	PERMIT
			DOMESTIC	03-15 11-15	.02 CFS ---*AFA * .02*CFS		SAME AS OTHER USE	

INDICATES TOTALS

STATE OF IDAHO
DEPARTMENT OF WATER RESOURCES
LISTING OF RIGHTS

RIGHT NUMBER	NAME AND ADDRESS	PRIORITY DATE	USE	USE PERIOD FROM TO	MAX AMOUNT MAX RATE	DIVERSION POINT	PLACE OF USE AND ACREAGE	BASIS FOR RIGHT
SOURCE: RATHDRUM CREEK				TRIBUTARY TO: SINKS				
95-7710	PRIMMER, DEAN A. PRIMMER, CLARA J. RT. 4 BOX 810 RATHDRUM ID 83858 REMARKS: NATURAL FLOW	06-27-1977	IRRIGATION	03-15 11-15	.20 CFS	SWSE S19 SESE(10) T52N R04W S19 T52N R04W	* 10 ACRES*	PERMIT
95-7727	PARK, CHESTER A. PARK, DIANE J. RT. 4 BOX 712 RATHDRUM ID 83858 REMARKS: NATURAL FLOW APPROPRIATION.	05-09-1977	IRRIGATION	03-15 11-15	.10 CFS	NWNW S20 NWNW(10) T52N R04W S20 T52N R04W	* 10 ACRES*	PERMIT
SOURCE: SHOVE CREEK				TRIBUTARY TO: TWIN LAKES				
95-4247	EASTERDAY, ERVIN G. EASTERDAY, ELSIE I. STAR RT. MESA WA 99343	05-01-1914	IRRIGATION	03-15 11-15	1.00 CFS	NWSE S03 SWNE(35) SENE(30) T52N R05W NWSE(20) S03 T52N R05W	* 85 ACRES*	BENEFICIAL USE
SOURCE: SPRING				TRIBUTARY TO: SINKS				
95-4357	PARK INC. RT. 4 BOX 730 RATHDRUM ID 83858 REMARKS: SOURCE IS PRIVATE WATER NOT SUBJECT TO OTHER RIGHTS IN THIS DECREE.	05-01-1923	DOMESTIC	01-01 12-31	1.20 AFA .04 CFS	NWNE S19 NWNW T52N R04W S20 T52N R04W		BENEFICIAL USE

INDICATES TOTALS

STATE OF IDAHO
DEPARTMENT OF WATER RESOURCES
LISTING OF RIGHTS

RIGHT NUMBER	NAME AND ADDRESS	PRIORITY DATE	USE	USE PERIOD FROM TO	MAX AMOUNT MAX RATE	DIVERSION POINT	PLACE OF USE AND ACREAGE	BASIS FOR RIGHT
SOURCE: SPRING				TRIBUTARY TO: SINKS				
95-0949	HANSEN, OSCAR E. HANSEN, VIOLET L. RT. 4 BOX 91 RATHDRUM ID 83858 REMARKS: EXCLUSIVE RIGHT TO PRIVATE WATER	06-01-1970	DOMESTIC	01-01 12-31	1.20 AFA .02 CFS	SENE S25 T52N R05W	SENE S25 T52N R05W	BENEFICIAL USE
SOURCE: SPRING				TRIBUTARY TO: TWIN LAKES				
95-2032B	EXCELSIOR BEACH ASSN., INC. C/O JOHN RUNGE RT. 3 BOX 670-F COEUR D ALENE ID 83814 REMARKS: LOTS 1-3, LOT 4, LOT 5, LOT 6 & TAX 3935, LOT 7, LOT 8 (2 HOMES), LOT 9, LOTS 10-E1/2 13, LOTS W1/2 13-15, BLOCK 1. LOT 1, LOT 2, LOT 3, LOTS 4-5, LOT 6, LOT 7 (2 HOMES), BLOCK 2. LOT 1, LOT 2, LOT 3, LOT 4, LOTS 5-7, BLOCK 3. LOT 1, LOT 3, LOT 4, LOTS 5-6, BLOCK 4. LOT 1, LOT 2, LOTS 3-4, LOT 5, LOT 6, BLOCK 5. LOTS 1-E1/2 2, LOTS W1/2 2-3, LOT 6, LOT 7, BLOCK 6. EXCELSIOR BEACH SUBDIV. TAX #4489, #4490, #7396, #3896. FOR 39 HOUSEHOLDS.	03-13-1917	DOMESTIC	01-01 12-31	46.80 AFA .40 CFS	LT10 S06 T52N R04W	LT10 S06 T52N R04W	LICENSE

STATE OF IDAHO
DEPARTMENT OF WATER RESOURCES
LISTING OF RIGHTS

RIGHT NUMBER	NAME AND ADDRESS	PRIORITY DATE	USE	USE PERIOD FROM TO	MAX AMOUNT MAX RATE	DIVERSION POINT	PLACE OF USE AND ACREAGE	BASIS FOR RIGHT
SOURCE: SPRING				TRIBUTARY TO: TWIN LAKES				
95-0908	FALICK, LAWRENCE B. FALICK, CHERYL 951 NORTH 9TH COOS BAY OR 97420	05-01-1948	DOMESTIC	01-01 12-31	1.20 AFA .04 CFS	LT07 S06 T52N R04W	LT07 S06 T52N R04W	BENEFICIAL USE
95-0777	RANNEY, RAYMOND F. RANNEY, VERLA J. 1915 NORTH VISTA SPOKANE WA 99206 REMARKS: LOTS 12 & 13, SWAN BEACH.	05-01-1956	DOMESTIC	01-01 12-31	1.20 AFA .04 CFS	LT04 S01 T52N R05W	LT04 S01 T52N R05W	BENEFICIAL USE
95-0856	BYE, JOHN W. BYE, ROSE A. 1908 SOUTH WHIPPLE SPOKANE WA 99206 REMARKS: LOT 20, LELAND HOMESITES. SAME SOURCE AS 95-0920 & 95-0885.	05-01-1960	DOMESTIC	01-01 12-31	1.20 AFA .04 CFS	LT03 S01 T52N R05W	LT03 S01 T52N R05W	BENEFICIAL USE
95-0920	NICHOLS, DALE E. NICHOLS, DORIS M. W. 1217 3RD AVE. SPOKANE WA 99204 REMARKS: LOT 22, LELAND HOMESITES. SAME SOURCE AS 95-0885 & 95-0856.	07-25-1960	DOMESTIC	01-01 12-31	1.20 AFA .02 CFS	LT03 S01 T52N R05W	LT03 S01 T52N R05W	BENEFICIAL USE
95-0927	INLAND EMPIRE PAPER COMPANY NORTH 3320 ARGONNE ROAD MILLWOOD WA 99206 REMARKS: TWO POINTS OF DIVERSION. FOR INTERIOR USE ONLY.	09-11-1961	DOMESTIC	01-01 12-31	1.20 AFA .02 CFS	LT04 S33 T53N R05W	LT03 S33 T53N R05W	BENEFICIAL USE

INDICATES TOTALS

S T A T E O F I D A H O
DEPARTMENT OF WATER RESOURCES
LISTING OF RIGHTS

RIGHT NUMBER	NAME AND ADDRESS	PRIORITY DATE	USE	USE PERIOD FROM TO	MAX AMOUNT MAX RATE	DIVERSION POINT	PLACE OF USE AND ACREAGE	BASIS FOR RIGHT
SOURCE: SPRING				TRIBUTARY TO: TWIN LAKES				
95-2158	LUKE, WILLIAM J. LUKE, CAROL 7400 EAST ROYAL PALM ROAD SCOTTSDALE AZ 85253 REMARKS: LOTS 15, 16, 17, & 18, LELAND HOMESITES.	07-18-1964	DOMESTIC	01-01 12-31	1.20 AFA .01 CFS	LT03 S01 T52N R05W	LT03 S01 T52N R05W	LICENSE
95-0898	HINCHLIFFE, WILLIAM V. HINCHLIFFE, FRANCES M. 1410 PERKINS AVENUE RICHLAND WA 99352 REMARKS: LOTS 4 & 5, HILLRISE ADDITION.	05-01-1965	DOMESTIC	01-01 12-31	1.20 AFA .04 CFS	LT01 S06 T52N R04W	LT01 S06 T52N R04W	BENEFICIAL USE
95-0842	CHETLAIN, JR., ARTHUR L. CHETLAIN, ALICE J. 2125 S. AVENUE NORTHWEST GIG HARBOR WA 98335 REMARKS: LOT 11, BLOCK 2, PIONEER PARK.	07-01-1966	DOMESTIC	04-01 10-31	1.20 AFA .04 CFS	LT01 S01 T52N R05W	LT01 S01 T52N R05W	BENEFICIAL USE
95-0885	BRECTO, EARL C. BRECTO, BETTY J. 10511 EAST CIMMARON SPOKANE WA 99206 REMARKS: LOT 19, LELAND HOMESITES. SAME SOURCE AS 95-0856 & 95-0920.	07-17-1968	DOMESTIC	01-01 12-31	1.20 AFA .04 CFS	LT03 S01 T52N R05W	LT03 S01 T52N R05W	BENEFICIAL USE

INDICATES TOTALS

STATE OF IDAHO
DEPARTMENT OF WATER RESOURCES
LISTING OF RIGHTS

RIGHT NUMBER	NAME AND ADDRESS	PRIORITY DATE	USE	USE PERIOD FROM TO	MAX AMOUNT MAX RATE	DIVERSION POINT	PLACE OF USE AND ACREAGE	BASIS FOR RIGHT
SOURCE: SPRING BRANCH CREEK					TRIBUTARY TO: RATHDRUM CREEK			
95-0966	CITY OF RATHDRUM RATHDRUM REMARKS: PLACE OF USE WITHIN CITY LIMITS OF RATHDRUM.	01-01-1880 ID 83858	MUNICIPAL	01-01 12-31	1.00 CFS	SWNE S25 T52N R05W		BENEFICIAL USE
95-0798	BOHL, HUGO L. BOHL, LEAH M. RT. 4 BOX 100 RATHDRUM REMARKS: WATER IS REDIVERTED IN NWSE, S25, T52N, R5W.	05-01-1900 ID 83858	IRRIGATION	03-15 11-15	.08 CFS	SWNE S25 T52N R05W	NWSE (04) S25 T52N R05W	BENEFICIAL USE
			DOMESTIC	01-01 12-31	1.20 AFA .04 CFS		SAME AS OTHER USE	
					* * ---*AFA .12*CFS			
95-0945	ASHBY, ALMA BOX 285 RATHDRUM	05-01-1900 ID 83858	IRRIGATION	03-15 11-15	.08 CFS	SESE S25 T52N R05W	SESE (4.5) S25 T52N R05W	BENEFICIAL USE
							* 4.5 ACRES*	
95-0953	HEITSTUMAN, NORMAN HEITSTUMAN, CHERRY RT. 3 BOX 172 RATHDRUM REMARKS: IN-STREAM STOCKWATERING.	06-01-1908 ID 83838	STOCKWATER	01-01 12-31	0.20 AFA .02 CFS	SESE S25 T52N R05W		BENEFICIAL USE

INDICATES TOTALS

S T A T E O F I D A H O
DEPARTMENT OF WATER RESOURCES
LISTING OF RIGHTS

RIGHT NUMBER	NAME AND ADDRESS	PRIORITY DATE	USE	USE PERIOD FROM TO	MAX AMOUNT MAX RATE	DIVERSION POINT	PLACE OF USE AND ACREAGE	BASIS FOR RIGHT
SOURCE: SPRING BRANCH CREEK				TRIBUTARY TO: RATHDRUM CREEK				
95-0964	GALBRAITH, LARRY E. RT. 4 BOX 104 RATHDRUM ID 83858	05-01-1942	IRRIGATION	03-15 11-15	.04 CFS	SWNE S25 T52N R05W	NWSE(02) S25 T52N R05W	BENEFICIAL USE
	REMARKS: POINT OF RE-DIVERSION FROM SPRING BRANCH CREEK: NWSE, SEC. 25, TWP. 52N, RGE. 5W.						* 2 ACRES*	
			DOMESTIC	01-01 12-31	1.20 AFA .04 CFS		SAME AS OTHER USE	
					* ---*AFA			
					* .08*CFS			
95-0948	MACARTHUR, JOHN G. MACARTHUR, LYNN ROUTE 3, BOX 16 RATHDRUM ID 83858	01-01-1970	DOMESTIC	01-01 12-31	1.20 AFA .04 CFS	SWNE S25 T52N R05W	SWNE S25 T52N R05W	BENEFICIAL USE
95-0951	GRAISY, MARY L. P.O. BOX 64 POWERS LAKE ND 58773	04-01-1971	IRRIGATION	03-15 11-15	.06 CFS	SWNE S25 T52N R05W	SENE(03) S25 T52N R05W	BENEFICIAL USE
							* 3 ACRES*	
			DOMESTIC	01-01 12-31	1.20 AFA .04 CFS		SAME AS OTHER USE	
					* ---*AFA			
					* .10*CFS			

INDICATES TOTALS

STATE OF IDAHO
DEPARTMENT OF WATER RESOURCES
LISTING OF RIGHTS

RIGHT NUMBER	NAME AND ADDRESS	PRIORITY DATE	USE USE	USE PERIOD FROM TO	MAX AMOUNT MAX RATE	DIVERSION POINT	PLACE OF USE AND ACREAGE	BASIS FOR RIGHT
SOURCE: SPRING BRANCH CREEK				TRIBUTARY TO: RATHDRUM CREEK				
95-4360	HANSEN, OSCAR E. HANSEN, VIOLET L. RT. 4 BOX 91 RATHDRUM ID 83858	05-14-1971	IRRIGATION	03-15 11-15	.02 CFS	SWNE S25 T52N R05W	SENE(01) S25 T52N R05W * 1 ACRES*	BENEFICIAL USE
95-7459	KETTERER, HELGA KETTERER, KARL RT. 3 BOX 28 RATHDRUM ID 83858 REMARKS: FOR 6 HEAD OF STOCK.	06-30-1974	IRRIGATION	03-15 11-15	.06 CFS	SESE S25 T52N R05W	SESE(03) S25 T52N R05W * 3 ACRES*	PERMIT
			STOCKWATER	01-01 12-31	.02 CFS		SAME AS OTHER USE	
					* ---*AFA			
					* .08*CFS			
95-7593	CONNER, MICHAEL PAUL RT. 4 BOX 96 RATHDRUM ID 83858	03-24-1976	IRRIGATION	03-15 11-15	.02 CFS	SWNE S25 T52N R05W	LT02(SWNW)(01) S30 T52N R04W * 1 ACRE *	LICENSE
			STOCKWATER	01-01 12-31	.02 CFS		SAME AS OTHER USE	
					.20 AFA			
			DOMESTIC	01-01 12-31	1.20 AFA		SAME AS OTHER USE	
					.04 CFS			
					* ---*AFA			
					* .08*CFS			

INDICATES TOTALS

STATE OF IDAHO
DEPARTMENT OF WATER RESOURCES
LISTING OF RIGHTS

RIGHT NUMBER	NAME AND ADDRESS	PRIORITY DATE	USE	USE PERIOD FROM TO	MAX AMOUNT MAX RATE	DIVERSION POINT	PLACE OF USE AND ACREAGE	BASIS FOR RIGHT
SOURCE: SPRING BRANCH CREEK, N. FORK & S. FORK					TRIBUTARY TO: RATHDRUM CREEK			
95-0967	STATE OF IDAHO DEPARTMENT OF LANDS STATEHOUSE BOISE ID 83858	06-01-1971	STOCKWATER	01-15 12-31	2.70 AFA .05 CFS	SESE S23 T52N R05W SWNW NWSW SWSW S24 T52N R05W		BENEFICIAL USE
	OTHER USES: S/200 RANGE. REMARKS: IN-STREAM STOCKWATERING. SOURCES FOR THIS RIGHT ARE NORTH FORK & SOUTH FORK. SPRING BRANCH CREEK.							
SOURCE: SPRINGS					TRIBUTARY TO: RATHDRUM CREEK			
95-4109	CHAPMAN, SIDNEY L. RT. 3 BOX 10 RATHDRUM ID 83858	05-01-1939	DOMESTIC	01-01 12-31	1.20 AFA .04 CFS	NENE S25 T52N R05W	NENE S25 T52N R05W	BENEFICIAL USE
	REMARKS: SOURCES FOR THIS RIGHT ARE 2 SPRINGS.							
95-7702	MACLAUGHLAN, KENNETH R. MACLAUGHLAN, BARBARA J. RT. 3 BOX 9 RATHDRUM ID 83858	03-22-1977	DOMESTIC	01-01 12-31	1.20 AFA .04 CFS	NENE S25 T52N R05W	NENE S25 T52N R05W	LICENSE
	REMARKS: THIS RIGHT WHEN COMBINED WITH RIGHT 95-7654 SHALL PROVIDE NO MORE THAN .04 CFS FOR DOMESTIC PURPOSES. SOURCES ARE TWO SPRINGS.							

STATE OF IDAHO
DEPARTMENT OF WATER RESOURCES
LISTING OF RIGHTS

RIGHT NUMBER	NAME AND ADDRESS	PRIORITY DATE	USE	USE PERIOD FROM TO	MAX AMOUNT MAX RATE	DIVERSION POINT	PLACE OF USE AND ACREAGE	BASIS FOR RIGHT
SOURCE: SPRINGS				TRIBUTARY TO: SPRING BRANCH CREEK				
95-0969	FARMERS WATER INC. C/O GORDON SYLTE RT. 1 BOX 690 RATHDRUM ID 83858 REMARKS: WATER IS USED BY GENERAL PUBLIC IN AREA. STANDPIPE IN THE NENE, S36, T52N, R5W.	05-01-1902	STOCKWATER	01-01 12-31	41.90 AFA .06 CFS	SESE S25 T52N R05W		BENEFICIAL USE
			DOMESTIC	01-01 12-31	41.90 AFA .06 CFS			
					* 41.90*AFA * .06*CFS			
95-0955	SIMPSON, ROBERT G. SIMPSON, DONNA J. ROUTE 3, BOX 27 RATHDRUM ID 83858 REMARKS: TAX #1203. SOURCES FOR THIS RIGHT ARE 5 SPRINGS.	05-01-1930	DOMESTIC	01-01 12-31	1.20 AFA .04 CFS	SESE S25 SESE T52N R05W S25 T52N R05W		BENEFICIAL USE

INDICATES TOTALS

STATE OF IDAHO
DEPARTMENT OF WATER RESOURCES
LISTING OF RIGHTS

RIGHT NUMBER	NAME AND ADDRESS	PRIORITY DATE	USE	USE PERIOD FROM TO	MAX AMOUNT MAX RATE	DIVERSION POINT	PLACE OF USE AND ACREAGE	BASIS FOR RIGHT
SOURCE: SPRINGS				TRIBUTARY TO: TWIN LAKES				
95-0745	PHELPS, PERRY PHELPS, JOY RT. 4 BOX 346 RATHDRUM ID 83858	04-01-1890	IRRIGATION	03-15 11-15	.02 CFS	NWSW S35 T53N R05W	NESW(.5) LT02(.5) S35 T53N R05W	BENEFICIAL USE
	REMARKS: SOURCES FOR THIS RIGHT ARE FOUR SPRINGS. FOR 12 HEAD OF STOCK.							
			STOCKWATER	01-01 12-31	.40 AFA .02 CFS		* 1 ACRES* NWSW S35 T53N R05W	
			DOMESTIC	01-01 12-31	1.20 AFA .04 CFS		LT02	
					* ---*AFA			
					* .04*CFS			
95-2032A	SPRING WATER ASSOCIATION, INC. C/O PAUL S. WHITE 201 COLUMBIA BLDG. SPOKANE WA 99204	03-13-1917	DOMESTIC	01-01 12-31	43.20 AFA 1.00 CFS	LT08 S06 T52N R04W LT09 S06 T52N R04W NESW S06 T52N R04W	LT01 LT08 S06 T52N R04W	LICENSE
	REMARKS: SOURCES FOR THIS RIGHT ARE 3 SPRINGS. FOR 25 HOUSEHOLDS IN LOT 3, LOT 4, LOT 6, LOT 7, LOT 8, LOT 9, LOT 16 BLOCK 1. LOT 4, LOT 7 BLOCK 2. LOT 9, LOT 10, LOT 11 BLOCK 3. LOT 8, LOT 1 BLOCK 4. LOTS 1-3, LOTS 4-5, LOT 6 BLOCK 5. LOTS 5-6 BLOCK 6. LOT 1 BLOCK 7, LOT 1, LOTS 3-4, LOTS 6-7 BLOCK 8. LOT 1, LOT 2, LOT 8, LOT 9 BLOCK 10 ECHO BEACH. FOR 12 HOUSEHOLDS IN LOT 1, LOT 3, LOT 4, LOT 5, LOT 6, LOT 7, LOT 8, LOT 9, LOTS 13-14, LOTS 15-16, LOT 17-18 SPRINGWATER ADDITION.							

INDICATES TOTALS

STATE OF IDAHO
DEPARTMENT OF WATER RESOURCES
LISTING OF RIGHTS

RIGHT NUMBER	NAME AND ADDRESS	PRIORITY DATE	USE	USE PERIOD FROM TO	MAX AMOUNT MAX RATE	DIVERSION POINT	PLACE OF USE AND ACREAGE	BASIS FOR RIGHT
SOURCE: SPRINGS				TRIBUTARY TO: TWIN LAKES				
95-0931	BLAINE, JAMES E. BLAINE, SYLVIA RT. 1 BOX 438 RATHDRUM ID 83858 REMARKS: SOURCES FOR THIS RIGHT ARE 4 SPRINGS. STOCKWATER FOR 25 HEAD OF STOCK.	05-01-1920	IRRIGATION	03-15 11-15	.02 CFS	SWSW S35 NESE(02) T53N R05W S35 T53N R05W NWSE S35 T53N R05W	BENEFICIAL USE	
				STOCKWATER 01-01 12-31	.40 AFA .02 CFS * ---*AFA * .04*CFS	* 2 ACRES* SWSW NESE S35 T53N R05W		
95-0794	LAKE FOREST HOME SITES C/O MARITA LITTLE N. 8422 MT. VIEW LANE SPOKANE WA 99208 OTHER USES: D/38 HOMES.	05-11-1950	DOMESTIC	01-01 12-31	22.80 AFA .30 CFS	SWSW S35 LT02 (SESW) T53N R05W LT01 (SWSE) NWSE S35 LT01 (SESE) T53N R05W S35 T53N R05W	BENEFICIAL USE	
SOURCE: TWIN LAKES				TRIBUTARY TO: RATHDRUM CREEK				
95-0876	BRADBURY, EUGENIO P.O. BOX 222 COEUR D'ALENE ID 83814 REMARKS: LOTS 1 & 2, LAKE PARK ADDITION.	05-01-1890	DOMESTIC	01-01 12-31	1.20 AFA .04 CFS	LT03 S36 LT03 T53N R05W S36 T53N R05W	BENEFICIAL USE	
95-0912	DEITZ, GERMAINE L. DEITZ, RUTH M. 314 N. 4TH ST. COEUR D'ALENE ID 83814 REMARKS: LOTS 3 & 4, BLOCK 19, FIRGROVE ADDITION.	06-01-1890	DOMESTIC	01-01 12-31	1.20 AFA .04 CFS	LT08 S05 LT08 T52N R04W S05 T52N R04W	BENEFICIAL USE	

INDICATES TOTALS

STATE OF IDAHO
DEPARTMENT OF WATER RESOURCES
LISTING OF RIGHTS

RIGHT NUMBER	NAME AND ADDRESS	PRIORITY DATE	USE	USE PERIOD FROM TO	MAX AMOUNT MAX RATE	DIVERSION POINT	PLACE OF USE AND ACREAGE	BASIS FOR RIGHT
SOURCE: TWIN LAKES				TRIBUTARY TO: RATHDRUM CREEK				
95-0837	TURNIDGE, JAMES C. TURNIDGE, ALMA M. EAST 1213 RICH AVENUE SPOKANE WA 99207 REMARKS: TAX # 4178, BLOCK 1, DELLAR BEACH.	01-01-1900	DOMESTIC	01-01 12-31	1.20 AFA .04 CFS	LT01 S08 T52N R04W	LT01 S08 T52N R04W	BENEFICIAL USE
95-4270	DEMPSEY, CURRAN D. DEMPSEY, CARMELA S. 7924 EAST HEROY SPOKANE WA 99206	04-01-1900	DOMESTIC	01-01 12-31	1.20 AFA .04 CFS	LT01 S08 T52N R04W	LT01 S08 T52N R04W	BENEFICIAL USE
95-0717	ROTH, GUS F. ROTH, BONNIE LEE ROUTE 1, BOX 415 RATHDRUM ID 83858 REMARKS: LOTS 5-8, LAKE PARK ADDITION. FOR EXTERIOR USE ONLY.	05-01-1900	DOMESTIC	03-15 11-15	.60 AFA .02 CFS	LT03 S36 T53N R05W	LT03 S36 T53N R05W	BENEFICIAL USE
95-0892	BOZO, JOSEPH BOZO, DOROTHY O. EAST 1331 30TH SPOKANE WA 99203 REMARKS: LOTS 3 & 4, BLOCK 24, FIRGROVE ADDITION. FOR 2 HOUSEHOLDS.	05-01-1900	DOMESTIC	01-01 12-31	2.40 AFA .08 CFS	LT07 S05 T52N R04W	LT07 S05 T52N R04W	BENEFICIAL USE
95-4139	PACK RIVER PROPERTIES, INC. BOX 1427 SANDPOINT ID 83864 REMARKS: ACRE FOOT LIMITATION RESTRICTED BY MEMORANDUM OF DEPARTMENT OF WATER RESOURCES DIRECTOR, APPROVING A TRANSFER OF THIS RIGHT.	05-01-1900	IRRIGATION	03-15 11-15	3.25 AFA .11 CFS	LT03 S08 T52N R04W	SESE(08) LT03(34) LT04(20) S08 T52N R04W	BENEFICIAL USE

* 62 ACRES*

INDICATES TOTALS

STATE OF IDAHO
DEPARTMENT OF WATER RESOURCES
LISTING OF RIGHTS

RIGHT NUMBER	NAME AND ADDRESS	PRIORITY DATE	USE	USE PERIOD FROM TO	MAX AMOUNT MAX RATE	DIVERSION POINT	PLACE OF USE AND ACREAGE	BASIS FOR RIGHT
SOURCE: TWIN LAKES				TRIBUTARY TO: RATHDRUM CREEK				
95-4261	TWIN LAKES GOLF & MOBILE HOME RT. 4 BOX 472 RATHDRUM ID 83858 REMARKS: FOR GOLF COURSE, 11 MOBILE HOME LOTS & 2 HOUSEHOLDS.	05-01-1905	IRRIGATION	03-15 11-15	.12 CFS	LT01 S08 T52N R04W	LT01(06) S08 T52N R04W	BENEFICIAL USE
							* 6 ACRES*	
95-0973	U.S. DEPARTMENT OF INTERIOR BUREAU OF RECLAMATION ATTN: 424 BOX 043 550 W. FORT BOISE ID 83724 REMARKS: PLACE OF USE IS TWIN LAKES. STORAGE FROM 6.4 FEET TO 10.4 FEET ON STAFF GAUGE. FILLING CAN OCCUR ONLY 11-1 TO 3-31.	03-23-1906	RECREATION STORAGE WILDLIFE STORAGE	01-01 12-31 01-01 12-31	3730 AFA 3730 AFA *3730 AFA*	LT03 S17 T52N R04W		DECREE
95-0974	TWIN LAKES IMPROVEMENT ASSN. WEST 3408 HARTSON STREET SPOKANE WA 99204 REMARKS: PLACE OF USE IS TWIN LAKES. STORAGE FROM 0.0 FEET TO 6.4 FEET ON STAFF GAUGE. FILLING CAN OCCUR ONLY 11-1 TO 3-31.	03-23-1906	RECREATION STORAGE	01-01 12-31	5360 AFA	LT03 S17 T52N R04W		DECREE
95-0954	KYLE, ROBERT T. KYLE, DONNA EAST 1658 GORDON AVENUE SPOKANE WA 99203 REMARKS: LOT 2, BLOCK 2, EXCELSIOR BEACH.	04-23-1906	DOMESTIC	01-01 12-31	1.20 AFA .04 CFS	LT10 S06 T52N R04W	LT10 S06 T52N R04W	BENEFICIAL USE

INDICATES TOTALS

STATE OF IDAHO
DEPARTMENT OF WATER RESOURCES
LISTING OF RIGHTS

RIGHT NUMBER	NAME AND ADDRESS	PRIORITY DATE	USE	USE PERIOD FROM TO	MAX AMOUNT MAX RATE	DIVERSION POINT	PLACE OF USE AND ACREAGE	BASIS FOR RIGHT
SOURCE: TWIN LAKES				TRIBUTARY TO: RATHDRUM CREEK				
95-0924	LANCASTER, ERNEST J. LANCASTER, CATHERINE L. 1416 WEST 12TH AVENUE SPOKANE WA 99204 REMARKS: LOTS 1, 2 & 3, BLOCK 1, EXCELSIOR BEACH.	05-01-1908	DOMESTIC	03-01 12-31	1.20 AFA .02 CFS	LT10 S06 T52N R04W	LT10 S06 T52N R04W	BENEFICIAL USE
95-0814	HONEYCUTT, WILLIAM J. HONEYCUTT, BEVERLY J. 1817 SOUTH LINDA LANE SPOKANE WA 99206 REMARKS: LOTS 4 & 5, BLOCK 10, ECHO BEACH.	06-19-1909	DOMESTIC	01-01 12-31	1.20 AFA .04 CFS	LT01 S06 T52N R04W	LT01 S06 T52N R04W	BENEFICIAL USE
95-0768	HARBAUGH, FRANK D. HARBAUGH, FERN C. EAST 11116 24TH AVENUE SPOKANE WA 99206 REMARKS: LOT 4, BLOCK 22, FIRGROVE ADDITION. FOR EXTERIOR USE ONLY.	05-01-1911	DOMESTIC	03-15 11-15	.60 AFA .02 CFS	LT08 S05 T52N R04W	LT08 S05 T52N R04W	BENEFICIAL USE
95-0933	BLAINE, JAMES E. BLAINE, DONALD D. RT. 1 BOX 438 RATHDRUM ID 83858 REMARKS: 15 CABINS, 4 MOBILE HOME HOOKUPS, TAVERN, STORE AND CAMPGROUND LOTS 1-6, BLOCK D, LAKE PARK 1ST ADDITION.	05-01-1912	IRRIGATION	03-15 11-15	.04 CFS	LT03 S36 T53N R05W	LT03(02) S36 T53N R05W	BENEFICIAL USE
			DOMESTIC	01-01 12-31	4.00 AFA .11 CFS * ---*AFA * .11*CFS		* 2 ACRES* SAME AS OTHER USE	

INDICATES TOTALS

STATE OF IDAHO
DEPARTMENT OF WATER RESOURCES
LISTING OF RIGHTS

RIGHT NUMBER	NAME AND ADDRESS	PRIORITY DATE	USE	USE PERIOD FROM TO	MAX AMOUNT MAX RATE	DIVERSION POINT	PLACE OF USE AND ACREAGE	BASIS FOR RIGHT
SOURCE: TWIN LAKES				TRIBUTARY TO: RATHDRUM CREEK				
95-0791	CIPOLLA, VICTOR S. CIPOLLA, JOANNE P. MEDICAL CENTER BLDG. #310 SPOKANE WA 99204	04-05-1914	DOMESTIC	01-01 12-31	1.20 AFA .04 CFS	LT02 S36 T53N R05W	LT02 S36 T53N R05W	BENEFICIAL USE
	REMARKS: LOT 12 & EAST 1/2 LOT 11, BLOCK E, LAKE PARK 1ST ADDITION.							
95-0932	BLAINE, JAMES E. BLAINE, SYLVIA RT. 1 BOX 438 RATHDRUM ID 83858	05-01-1915	IRRIGATION	03-15 11-15	.12 CFS	LT01 S35 T53N R05W	NESE (05) LT01 (01) S35 T53N R05W	BENEFICIAL USE
							* 6 ACRES*	
			STOCKWATER	01-01 12-31	.40 AFA .02 CFS	NESE S35 T53N R05W		
			DOMESTIC	01-01 12-31	1.20 AFA .04 CFS	LT01 S35 T53N R05W		
					* ---*AFA			
					* .12*CFS			
95-0899	BAYNE, WALTER C. BAYNE, LOIS M. E. 709 ROCKWOOD BLVD. SPOKANE WA 99203	03-15-1916	DOMESTIC	03-15 11-15	.60 AFA .02 CFS	LT10 S06 T52N R04W	LT10 S06 T52N R04W	BENEFICIAL USE
	REMARKS: LOT 6, BLOCK 3, EXCELSIOR BEACH. FOR EXTERIOR USE ONLY.							
95-0883	MAY, VICTOR B. MAY, B. DELMA RT. 1 BOX 15-1 RONAN MT 59864	05-01-1917	DOMESTIC	03-15 11-15	.60 AFA .02 CFS	LT04 S36 T53N R05W	LT04 S36 T53N R05W	BENEFICIAL USE
	REMARKS: LOT 10, BLOCK A, LAKE PARK 1st ADDN. FOR EXTERIOR USE ONLY.							

INDICATES TOTALS

S T A T E O F I D A H O
DEPARTMENT OF WATER RESOURCES
LISTING OF RIGHTS

RIGHT NUMBER	NAME AND ADDRESS	PRIORITY DATE	USE	USE PERIOD FROM TO	MAX AMOUNT MAX RATE	DIVERSION POINT	PLACE OF USE AND ACREAGE	BASIS FOR RIGHT
SOURCE: TWIN LAKES				TRIBUTARY TO: RATHDRUM CREEK				
95-0888	BRUCE, EMMA O. GIBBS, DONNA J. 1611 MC DONALD MISSOULA MT 59801 REMARKS: LOT 11, BLOCK A, LAKE PARK 1st ADDN. FOR EXTERIOR USE ONLY.	05-01-1917	DOMESTIC	03-15 11-15	.60 AFA .02 CFS	LT04 S36 LT04 T53N R05W S36 T53N R05W		BENEFICIAL USE
95-0865	EWING, PAUL F. EWING, ELLEN M. 3607 NORTHWEST BLVD. SPOKANE WA 99205	05-01-1918	DOMESTIC	01-01 12-31	1.20 AFA .04 CFS	LT01 S08 LT01 T52N R04W S08 T52N R04W		BENEFICIAL USE
95-0743	PAETEL, RUDY F. PAETEL, EVELYN C. S. 520 ALPINE DR. LIBERTY LAKE WA 99019 REMARKS: LOT 9, BLOCK F, LAKE PARK 1ST ADDITION. FOR EXTERIOR USE ONLY.	04-01-1920	DOMESTIC	04-10 11-01	.60 AFA .02 CFS	LT02 S36 LT02 T53N R05W S36 T53N R05W		BENEFICIAL USE
95-0711	ROTH, GUS F. ROUTE 1, BOX 415 RATHDRUM ID 83858 REMARKS: LOTS 1 - 7, BLOCK A, LAKE PARK 1ST ADDN. FOR EXTERIOR USE ONLY.	05-01-1920	DOMESTIC	03-15 11-15	.60 AFA .04 CFS	LT04 S36 LT04 T53N R05W S36 T53N R05W		BENEFICIAL USE
95-0755	BERTENSHAW, WILLIAM M. BERTENSHAW, ARLENE J. 118 WEST HAWTHORNE ROAD SPOKANE WA 99218 REMARKS: LOTS 10-12, BLOCK F, LAKE PARK 1ST ADDITION. FOR 3 HOUSEHOLDS.	05-01-1920	DOMESTIC	01-01 12-31	3.60 AFA .06 CFS	LT02 S36 LT02 T53N R05W S36 T53N R05W		BENEFICIAL USE

INDICATES TOTALS

STATE OF IDAHO
DEPARTMENT OF WATER RESOURCES
LISTING OF RIGHTS

RIGHT NUMBER	NAME AND ADDRESS	PRIORITY DATE	USE	USE PERIOD FROM TO	MAX AMOUNT MAX RATE	DIVERSION POINT	PLACE OF USE AND ACREAGE	BASIS FOR RIGHT
SOURCE: TWIN LAKES				TRIBUTARY TO: RATHDRUM CREEK				
95-0852	BUDD, ROBERT O. BUDD, PAULINE S. 1721 BIRCH AVENUE RICHLAND WA 99352 REMARKS: LOT 6, BLOCK 2, EXCELSIOR BEACH.	05-01-1920	DOMESTIC	04-01 12-01	1.20 AFA .04 CFS	LT10 S06 LT10 T52N R04W S06 T52N R04W		BENEFICIAL USE
95-0703	BLAINE, DONALD D. ROUTE 1, BOX 398 RATHDRUM ID 83858 REMARKS: LOTS 1 & W 1/2 LOT 2, BLOCK F, LAKE PARK 1ST ADDITION.	05-15-1920	DOMESTIC	05-15 10-01	1.20 AFA .03 CFS	LT02 S36 LT02 T53N R05W S36 T53N R05W		BENEFICIAL USE
95-0832	TIMMONS, STEPHEN R. W. 15510 SELTICE WAY POST FALLS ID 83854 REMARKS: LOT 2, BLOCK 22, FIRGROVE ADDITION. FOR EXTERIOR USE ONLY.	06-01-1920	DOMESTIC	05-15 09-30	.60 AFA .02 CFS	LT08 S05 LT08 T52N R04W S05 T52N R04W		BENEFICIAL USE
95-0956	HOWARD, BYRON S. HOWARD, GERTRUDE E. 920 EAST 14TH AVENUE SPOKANE WA 99202 REMARKS: SOUTH 1/2 LOT 7, BLOCK 1, EXCELSIOR BEACH.	05-01-1922	DOMESTIC	05-01 10-31	1.20 AFA .04 CFS	LT10 S06 LT10 T52N R04W S06 T52N R04W		BENEFICIAL USE
95-4019	JUDD, FRED C. JUDD, BETTY EAST 311 GLASS SPOKANE WA 99207 REMARKS: LOT 10, BLOCK B, LAKE PARK 1ST ADDITION. FOR EXTERIOR USE ONLY.	04-01-1923	DOMESTIC	03-15 11-15	.60 AFA .02 CFS	LT04 S36 LT04 T53N R05W S36 T53N R05W		BENEFICIAL USE

INDICATES TOTALS

STATE OF IDAHO
DEPARTMENT OF WATER RESOURCES
LISTING OF RIGHTS

RIGHT NUMBER	NAME AND ADDRESS	PRIORITY DATE	USE	USE PERIOD FROM TO	MAX AMOUNT MAX RATE	DIVERSION POINT	PLACE OF USE AND ACREAGE	BASIS FOR RIGHT
SOURCE: TWIN LAKES				TRIBUTARY TO: RATHDRUM CREEK				
95-0730	MILEY, M. L. MILEY, RUTH L. RT. 4 BOX 547 RATHDRUM ID 83858 REMARKS: LOTS 1-3, BLOCK 5, LOTS 9-11, BLOCK 3 ECHO BEACH. FOR 3 HOUSEHOLDS AND EXTERIOR USE ONLY.	05-01-1924	DOMESTIC	03-15 11-15	1.80 AFA .02 CFS	LT01 S06 T52N R04W	LT01 S06 T52N R04W	BENEFICIAL USE
95-4101	HILDAHL, LESTER G. HILDAHL, DOROTHY E. RT. 4 BOX 225 RATHDRUM ID 83858 REMARKS: LOT 2 & PART LOT 3, BLOCK 19, FIRGROVE ADDITION.	04-01-1925	DOMESTIC	01-01 12-31	1.20 AFA .02 CFS	LT08 S05 T52N R04W	LT08 S05 T52N R04W	BENEFICIAL USE
95-0844	GAYNOR, VIRGINIA LOUISE 1534 PALM AVENUE SOUTH WEST SEATTLE WA 98116 REMARKS: LOT 5, BLOCK 8, ECHO BEACH.	06-01-1925	DOMESTIC	01-01 12-31	1.20 AFA .02 CFS	LT01 S06 T52N R04W	LT01 S06 T52N R04W	BENEFICIAL USE
95-0859	SMITH, VIOLET M. WALTON, LA DONNAV. 1127 WEST 8TH SPOKANE WA 99204 REMARKS: LOTS 7 & 8, BLOCK 22, FIRGROVE ADDITION. FOR EXTERIOR USE ONLY.	06-01-1925	DOMESTIC	03-15 11-15	.60 AFA .02 CFS	LT08 S05 T52N R04W	LT08 S05 T52N R04W	BENEFICIAL USE

INDICATES TOTALS

STATE OF IDAHO
DEPARTMENT OF WATER RESOURCES
LISTING OF RIGHTS

RIGHT NUMBER	NAME AND ADDRESS	PRIORITY DATE	USE	USE PERIOD FROM TO	MAX AMOUNT MAX RATE	DIVERSION POINT	PLACE OF USE AND ACREAGE	BASIS FOR RIGHT
SOURCE: TWIN LAKES				TRIBUTARY TO: RATHDRUM CREEK				
95-0718	DURKEE, CHARLES R. DURKEE, JEAN E. SOUTH 4112 HOGAN SPOKANE WA 99203 REMARKS: LOTS 10 & 11 & NORTH 15' OF LOT 12, BLOCK 2, DELLAR BEACH. FOR EXTERIOR USE ONLY.	04-15-1926	DOMESTIC	04-15 11-15	.60 AFA .02 CFS	LT02 S08 T52N R04W	LT02 S08 T52N R04W	BENEFICIAL USE
95-0836	MOORE, DALE R. MOORE, MAIMIE RT. 1 BOX 491A COEUR D'ALENE ID 83814 REMARKS: LOT 13, ST. JOER LAKE HOMESITES.	05-01-1926	DOMESTIC	01-01 12-31	1.20 AFA .04 CFS	LT05 S05 T52N R04W	LT05 S05 T52N R04W	BENEFICIAL USE
95-0806	WOLLAN, ELMER LEWIS WOLLAN, FRANCES CATHERINE W. 404 GLASS SPOKANE WA 99205 REMARKS: S 1/2 LOT 8 & LOT 9, BLOCK 2, DELLAR BEACH.	04-01-1930	DOMESTIC	01-01 12-31	1.20 AFA .04 CFS	LT02 S08 T52N R04W	LT02 S08 T52N R04W	BENEFICIAL USE
95-0818	WILLIAMSON, LARRY A. WILLIAMSON, LAUREL G. SOUTH 1416 ASH SPOKANE WA 99203 REMARKS: LOT 5, BLOCK 19, FIRGROVE ADDITION. FOR EXTERIOR USE ONLY.	04-30-1930	DOMESTIC	03-15 11-15	.60 AFA .02 CFS	LT08 S05 T52N R04W	LT08 S05 T52N R04W	BENEFICIAL USE

INDICATES TOTALS

S T A T E O F I D A H O
D E P A R T M E N T O F W A T E R R E S O U R C E S
L I S T I N G O F R I G H T S

RIGHT NUMBER	NAME AND ADDRESS	PRIORITY DATE	USE	USE PERIOD FROM TO	MAX AMOUNT MAX RATE	DIVERSION POINT	PLACE OF USE AND ACREAGE	BASIS FOR RIGHT
SOURCE: TWIN LAKES				TRIBUTARY TO: RATHDRUM CREEK				
95-0760	KIRSCH, WILLIAM L. KIRSCH, MARCIA M. 601 HIGHWAY 10 POST FALLS ID 83854 REMARKS: LOT 7, SPRING WATER ADDITION.	04-01-1932	DOMESTIC	01-01 12-31	1.20 AFA .02 CFS	LT08 S06 T52N R04W	LT08 S06 T52N R04W	BENEFICIAL USE
95-4298	RODKEY, JOHN RODKEY, MARIE WEST 1403 COURTLAND SPOKANE WA 99205 REMARKS: LOT 3, BLOCK 22, FIRGROVE ADDITION. FOR EXTERIOR USE ONLY.	05-30-1932	DOMESTIC	03-15 11-15	.60 AFA .02 CFS	LT08 S05 T52N R04W	LT08 S05 T52N R04W	BENEFICIAL USE
95-0923	WHITE, PAUL S. WHITE, HELEN W. 201 COLUMBIA BLDG. SPOKANE WA 99204 REMARKS: LOTS 1-10, 12-15 BLOCK 2 LOTS 5-8 BLOCK 1 ECHO BEACH & TAX #1619.	05-01-1934	IRRIGATION	03-15 11-15	.04 CFS	LT01 S06 T52N R04W	LT01(12) S06 T52N R04W	BENEFICIAL USE
							* 12 ACRES*	
95-0739	DANIELSON, ALVIN B. DANIELSON, JEANNE M. NORTH 5731 DRUMHELLER SPOKANE WA 99208 REMARKS: TAX #4247, LOT 12, 13 & 14, BLOCK 2, DELLAR BEACH.	04-01-1935	DOMESTIC	01-01 12-31	1.20 AFA .04 CFS	LT02 S08 T52N R04W	LT02 S08 T52N R04W	BENEFICIAL USE

INDICATES TOTALS

STATE OF IDAHO
DEPARTMENT OF WATER RESOURCES
LISTING OF RIGHTS

RIGHT NUMBER	NAME AND ADDRESS	PRIORITY DATE	USE	USE PERIOD FROM TO	MAX AMOUNT MAX RATE	DIVERSION POINT	PLACE OF USE AND ACREAGE	BASIS FOR RIGHT
SOURCE: TWIN LAKES				TRIBUTARY TO: RATHDRUM CREEK				
95-4282	TWINLOW CAMP AND COMMISSION RT. 4 BOX 230 RATHDRUM ID 83858	05-01-1935	IRRIGATION	03-15 11-15	.22 CFS	LT08 S05 T52N R04W	NWSE(20) LT08(15) S05 T52N R04W	BENEFICIAL USE
							* 35 ACRES*	
95-0824	SIMPSON, BRUCE A. SIMPSON, CATHIE L. 3603 E. 31ST ST. SPOKANE WA 99203 REMARKS: LOT 19, FREEMAN SUBDIVISION & NW 1/2 OF TAX #3067.	06-01-1935	DOMESTIC	01-01 12-31	1.20 AFA .04 CFS	LT07 S05 T52N R04W	LT07 S05 T52N R04W	BENEFICIAL USE
95-0767	BARBOUR, L. DEWEY BARBOUR, BETTIE G. NORTH 303 LOCUST ROAD SPOKANE WA 99206 REMARKS: LOTS 14 & 15, BLOCK A, LAKE PARK 2ND ADDITION. FOR EXTERIOR USE ONLY.	05-01-1936	DOMESTIC	03-15 11-15	.60 AFA .02 CFS	LT01 S36 T53N R05W	LT01 S36 T53N R05W	BENEFICIAL USE
95-0773	ZUEGE, VICTOR P. ZUEGE, BETTY L. RT. 4 BOX 219 RATHDRUM ID 83858 REMARKS: LOT 6, BLOCK 19, FIRGROVE ADDITION. FOR EXTERIOR USE ONLY.	05-01-1936	DOMESTIC	03-15 11-15	.60 AFA .02 CFS	LT08 S05 T52N R04W	LT08 S05 T52N R04W	BENEFICIAL USE
95-0829	HOFSETH, CARL M. HOFSETH, HAZELLE 8623 UPRIVER DRIVE SPOKANE WA 99206 REMARKS: LOTS 4 & 5, BLOCK 5, ECHO BEACH. FOR EXTERIOR USE ONLY.	05-10-1936	DOMESTIC	03-15 11-15	.60 AFA .02 CFS	LT01 S06 T52N R04W	LT01 S06 T52N R04W	BENEFICIAL USE

INDICATES TOTALS

STATE OF IDAHO
DEPARTMENT OF WATER RESOURCES
LISTING OF RIGHTS

RIGHT NUMBER	NAME AND ADDRESS	PRIORITY DATE	USE	USE PERIOD FROM TO	MAX AMOUNT MAX RATE	DIVERSION POINT	PLACE OF USE AND ACREAGE	BASIS FOR RIGHT
SOURCE: TWIN LAKES				TRIBUTARY TO: RATHDRUM CREEK				
95-0930	MCWHIRTER, PETRA H. OXRIEDER, JEAN WEST 428 MONTGOMERY SPOKANE WA 99205 REMARKS: LOT 6, BLOCK 1, EXCELSIOR BEACH.	05-01-1939	DOMESTIC	04-15 11-15	1.20 AFA .04 CFS	LT10 S06 LT10 T52N R04W S06 T52N R04W		BENEFICIAL USE
95-4108	SMETHERAM, F. EDWIN SMETHERAM, GRACE W. 7743 RIDGE DRIVE NORTHEAST SEATTLE WA 98115 REMARKS: LOTS 1 & 2, BLOCK 18 & LOT 1, BLOCK 19 FIRGROVE ADDITION.	05-01-1939	DOMESTIC	05-01 10-01	1.20 AFA .04 CFS	LT08 S05 LT08 T52N R04W S05 T52N R04W		BENEFICIAL USE
95-0878	SCHULTZ, WAYNE A. SCHULTZ, DORIS RT. 1 BOX 43 ZILLAH WA 98953 REMARKS: LOT 7, PERCY COCHRAN TRACTS.	04-01-1940	DOMESTIC	04-01 11-01	1.20 AFA .04 CFS	LT02 S08 LT02 T52N R04W S08 T52N R04W		BENEFICIAL USE
95-0940	ESPOSITO, JOSEPH A. ESPOSITO, JOYCE A. S. 5404 LLOYD ST. SPOKANE WA 99203 REMARKS: FOR EXTERIOR USE ONLY.	05-01-1940	DOMESTIC	03-15 11-15	.60 AFA .02 CFS	LT01 S08 LT01 T52N R04W S08 T52N R04W		BENEFICIAL USE
95-4345	THELEN, GARY W. THELEN, LOIS L. 6777 HIGHLAND RD. LOMMIS CA 95650 REMARKS: LOT 5, BLOCK 2, LAKEVIEW ADDITION.	05-01-1940	DOMESTIC	01-01 12-31	1.20 AFA .04 CFS	LT05 S31 LT05 T53N R04W S31 T53N R04W		BENEFICIAL USE

INDICATES TOTALS

STATE OF IDAHO
DEPARTMENT OF WATER RESOURCES
LISTING OF RIGHTS

RIGHT NUMBER	NAME AND ADDRESS	PRIORITY DATE	USE	USE PERIOD FROM TO	MAX AMOUNT MAX RATE	DIVERSION POINT	PLACE OF USE AND ACREAGE	BASIS FOR RIGHT
SOURCE: TWIN LAKES				TRIBUTARY TO: RATHDRUM CREEK				
95-0820	MEHRENS, DANIEL E. MEHRENS, DONNA RT. 1 BOX 462 RATHDRUM ID 83858	05-01-1941	DOMESTIC	03-15 11-15	.60 AFA .02 CFS	LT01 S36 T53N R05W	LT01 S36 T53N R05W	BENEFICIAL USE
	REMARKS: LOTS 7-10, BLOCK A, LAKE PARK 2ND ADDN. FOR EXTERIOR USE ONLY.							
95-0830	DOUCET, J. EDWARD DOUCET, LAUREL BOX 401 RATHDRUM ID 83858	06-01-1941	DOMESTIC	03-15 11-15	.60 AFA .02 CFS	LT01 S06 T52N R04W	LT01 S06 T52N R04W	BENEFICIAL USE
	REMARKS: LOT 2, BLOCK 8, ECHO BEACH. FOR EXTERIOR USE ONLY.							
95-0929	MILLER, MARY ELLEN MILLER, E. L. 216 LAKEVIEW DRIVE COEUR D'ALENE ID 83814	05-01-1943	DOMESTIC	04-01 10-31	1.20 AFA .04 CFS	LT02 S36 T53N R05W	LT02 S36 T53N R05W	BENEFICIAL USE
	REMARKS: LOT 4, LAKE PARK ACRE TRACTS.							
95-0795	APPLEGATE, EARL R. APPLEGATE, CHARLENE C. 6911 NORTH REGAL STREET SPOKANE WA 99207	05-01-1944	DOMESTIC	01-01 12-31	1.20 AFA .04 CFS	LT02 S08 T52N R04W	LT02 S08 T52N R04W	BENEFICIAL USE
	REMARKS: LOTS 15, 16, 17 & 18 BLOCK 2, DELLAR BEACH.							
95-0862	NOONEY, FRANK S. NOONEY, PAULINE A. EAST 2529 NORTH ALTAMONT BLVD. SPOKANE WA 99202	09-02-1944	DOMESTIC	03-15 11-15	1.20 AFA .02 CFS	LT01 S06 T52N R04W	LT01 S06 T52N R04W	BENEFICIAL USE
	REMARKS: LOT 1, BLOCK 1, ECHO BEACH.							

INDICATES TOTALS

STATE OF IDAHO
DEPARTMENT OF WATER RESOURCES
LISTING OF RIGHTS

RIGHT NUMBER	NAME AND ADDRESS	PRIORITY DATE	USE	USE PERIOD FROM TO	MAX AMOUNT MAX RATE	DIVERSION POINT	PLACE OF USE AND ACREAGE	BASIS FOR RIGHT
SOURCE: TWIN LAKES				TRIBUTARY TO: RATHDRUM CREEK				
95-0822	SPEAR, GLENN A. SPEAR, ALTA W. 23 31ST STREET. SPOKANE WA 99203 REMARKS: LOT 1, FREEMAN SUBDIVISION.	05-01-1945	FIRE PROTECTION	05-01 11-01	.02 CFS	LT07 S05 T52N R04W	LT07 S05 T52N R04W	BENEFICIAL USE
95-0823	TURNBOUGH, ELVY TURNBOUGH, GOLDA 404 S. HEMLOCK SPOKANE WA 99204 REMARKS: LOT 2, BLOCK 7, ECHO BEACH. FOR EXTERIOR USE ONLY.	05-01-1945	DOMESTIC	05-01 11-01	.60 AFA .02 CFS	LT01 S06 T52N R04W	LT01 S06 T52N R04W	BENEFICIAL USE
95-0700	ALLAN, M. J. ALLAN, LILLIAN E. 1020 E. 27TH SPOKANE WA 99203 REMARKS: LOTS 5 & 6, BLOCK 22, FIRGROVE ADDITION. FOR EXTERIOR USE ONLY.	05-23-1945	DOMESTIC	03-15 11-15	.60 AFA .02 CFS	LT08 S05 T52N R04W	LT08 S05 T52N R04W	BENEFICIAL USE
95-0854	HASKINS, STERLING A. HASKINS, MARILYN EAST 10219 18TH SPOKANE WA 99206 REMARKS: LOT 4, FREEMAN SUBDIVISION.	06-01-1945	DOMESTIC	01-01 12-31	1.20 AFA .04 CFS	LT07 S05 T52N R04W	LT07 S05 T52N R04W	BENEFICIAL USE
95-0897	DIECKMAN, LESLIE B. DIECKMAN, DONNA D. SOUTH 4412 NAPA SPOKANE WA 99203	09-01-1945	DOMESTIC	01-01 12-31	1.20 AFA .04 CFS	LT07 S06 T52N R04W	LT07 S06 T52N R04W	BENEFICIAL USE

INDICATES TOTALS

STATE OF IDAHO
DEPARTMENT OF WATER RESOURCES
LISTING OF RIGHTS

RIGHT NUMBER	NAME AND ADDRESS	PRIORITY DATE	USE	USE PERIOD FROM TO	MAX AMOUNT MAX RATE	DIVERSION POINT	PLACE OF USE AND ACREAGE	BASIS FOR RIGHT
SOURCE: TWIN LAKES				TRIBUTARY TO: RATHDRUM CREEK				
95-0701	ATKISSON, GLENN ATKISSON, CLELLA 3930 NORTH NEVADA SPOKANE WA 99207 REMARKS: LOT 23, PERCY COCHRAN BEACH.	04-01-1946	DOMESTIC	01-01 12-31	1.20 AFA .04 CFS	LT04 S08 LT04 T52N R04W S08 T52N R04W		BENEFICIAL USE
95-0723	LOEFFLER, CLIFFORD E. LOEFFLER, PATRICIA SOUTH 1518 LATAWAH SPOKANE WA 99203 REMARKS: LOT 26, PERCY COCHRAN BEACH.	04-01-1946	DOMESTIC	01-01 12-31	1.20 AFA .04 CFS	LT03 S08 LT03 T52N R04W S08 T52N R04W		BENEFICIAL USE
95-0763	MCGINNIS, ELIZABETH EAST 1215 CLUB CT. SPOKANE WA 99203 REMARKS: LOT 24, PERCY COCHRAN BEACH.	04-01-1946	DOMESTIC	01-01 12-31	1.20 AFA .04 CFS	LT04 S08 LT04 T52N R04W S08 T52N R04W		BENEFICIAL USE
95-0789	SHOVE, RICHARD C. SHOVE, ARLISS RT. 4 BOX 299 RATHDRUM ID 83858 REMARKS: LOTS 38 & 39, LAKE PARK ACRE TRACTS. SYSTEM COMMON WITH 95-0816.	04-01-1946	DOMESTIC	04-01 11-01	1.20 AFA .02 CFS	LT01 S36 LT02 T53N R05W S36 T53N R05W		BENEFICIAL USE
95-0816	JOHNSON, RONALD JOHNSON, ROBERTA E. 19223 MONTGOMERY ST. OTIS ORCHARDS WA 99027 REMARKS: LOT 1, BLOCK A, LAKE PARK 2ND ADDN. SYSTEM COMMON WITH 95-0789.	04-01-1946	DOMESTIC	04-01 11-01	1.20 AFA .02 CFS	LT01 S36 LT01 T53N R05W S36 T53N R05W		BENEFICIAL USE

INDICATES TOTALS

STATE OF IDAHO
DEPARTMENT OF WATER RESOURCES
LISTING OF RIGHTS

RIGHT NUMBER	NAME AND ADDRESS	PRIORITY DATE	USE	USE PERIOD FROM TO	MAX AMOUNT MAX RATE	DIVERSION POINT	PLACE OF USE AND ACREAGE	BASIS FOR RIGHT
SOURCE: TWIN LAKES				TRIBUTARY TO: RATHDRUM CREEK				
95-0860	JOHNSON, G. R. WEST 2307 LIBERTY SPOKANE WA 99205 REMARKS: LOT 6 & NORTH 12' OF LOT 7, BLOCK 2, DELLAR BEACH.	05-01-1946	DOMESTIC	03-01 11-01	1.20 AFA .04 CFS	LT01 S08 T52N R04W	LT01 S08 T52N R04W	BENEFICIAL USE
95-0887	JUDY, FREDERICK C. JUDY, JESSICA W. 2316 SOUTH WEST KANAN STREET PORTLAND OR 97201 REMARKS: LOTS 3 & 4, BLOCK 8, ECHO BEACH.	05-01-1946	DOMESTIC	01-01 12-31	1.20 AFA .02 CFS	LT01 S06 T52N R04W	LT01 S06 T52N R04W	BENEFICIAL USE
95-4303	ALLEN, MILDRED L. EAST 1020 27TH AVENUE SPOKANE WA 99203 REMARKS: SOUTH 18' OF LOT 7 & NORTH 15' LOT 8, BLOCK 2, DELLAR BEACH. FOR EXTERIOR USE ONLY.	05-01-1946	DOMESTIC	04-15 10-15	.60 AFA .02 CFS	LT02 S08 T52N R04W	LT02 S08 T52N R04W	BENEFICIAL USE
95-4306	TWIN ECHO RESORT C/O GERALD B. CHRISTIAN 127 KING ST. WALLACE ID 83873 REMARKS: LOT 1-8, BLOCK 3, ECHO BEACH.	05-01-1946	IRRIGATION	03-15 11-15	.07 CFS	LT01 S06 T52N R04W	LT01(3.5) S06 T52N R04W	BENEFICIAL USE
							* 3.5 ACRES*	
			FIRE PROTECTION	01-01 12-31	.40 CFS ---*AFA * .40*CFS		SAME AS OTHER USE	

INDICATES TOTALS

STATE OF IDAHO
DEPARTMENT OF WATER RESOURCES
LISTING OF RIGHTS

RIGHT NUMBER	NAME AND ADDRESS	PRIORITY DATE	USE	USE PERIOD FROM TO	MAX AMOUNT MAX RATE	DIVERSION POINT	PLACE OF USE AND ACREAGE	BASIS FOR RIGHT
SOURCE: TWIN LAKES				TRIBUTARY TO: RATHDRUM CREEK				
95-0874	WATKINS, JACK B. WATKINS, BEVERLY G. SOUTH 4026 CONKLIN ROAD GREENACRES WA 99016 REMARKS: LOTS 5 & 6, BLOCK F, LAKE PARK 1ST ADDN. FOR EXTERIOR USE ONLY.	06-01-1946	DOMESTIC	03-15 11-15	.60 AFA .02 CFS	LT02 S36 T53N R05W	LT02 S36 T53N R05W	BENEFICIAL USE
95-0904	GORDER, EDWARD C. GORDER, SALLY N. 614 EAST DECATUR SPOKANE WA 99207 REMARKS: LOT 18, FREEMAN SUBDIVISION.	04-01-1947	DOMESTIC	04-01 10-01	1.20 AFA .04 CFS	LT07 S05 T52N R04W	LT07 S05 T52N R04W	BENEFICIAL USE
95-0952	GRAVES, HOWARD V. GRAVES, JULIA M. S. 1311 WESTCLIFF PL. SPOKANE WA 99203 REMARKS: LOT 11, SILVER SANDS.	04-01-1947	DOMESTIC	01-01 12-31	1.20 AFA .04 CFS	LT07 S31 T53N R04W	LT07 S31 T53N R04W	BENEFICIAL USE
95-0962	KERN, ALBERT W. KERN, RUTH J. 3157 EAST 35TH SPOKANE WA 99203 REMARKS: LOT 12, SILVER SANDS.	04-01-1947	DOMESTIC	04-01 09-30	1.20 AFA .02 CFS	LT07 S31 T53N R04W	LT07 S31 T53N R04W	BENEFICIAL USE

INDICATES TOTALS

STATE OF IDAHO

DEPARTMENT OF WATER RESOURCES
LISTING OF RIGHTS

RIGHT NUMBER	NAME AND ADDRESS	PRIORITY DATE	USE	USE PERIOD FROM TO	MAX AMOUNT MAX RATE	DIVERSION POINT	PLACE OF USE AND ACREAGE	BASIS FOR RIGHT
SOURCE: TWIN LAKES				TRIBUTARY TO: RATHDRUM CREEK				
95-4310	SILVER SANDS WATER SYSTEM C/O CARL EVANS WEST 3132 GARLAND AVENE SPOKANE WA 99205 REMARKS: LOTS 1-2, LOT 3, LOT 4, LOTS 5-6, LOTS 7-8, LOTS 9-10, LOT 11, LOT 12, LOT 14, LOT 15 SILVER SANDS SUBDIV. FOR 10 HOUSEHOLDS.	04-01-1947	DOMESTIC	04-01 10-31	12.00 AFA .40 CFS	LT07 S31 T53N R04W	LT07 S31 T53N R04W	BENEFICIAL USE
95-0935	FERREE, JAMES L. FERREE, LUELLA C. 18537 REDWOOD CIRCLE FOUNTAIN VALLEY CA 92708 REMARKS: 2 HOUSEHOLDS.	05-01-1947	DOMESTIC	03-15 11-15	2.40 AFA .04 CFS	LT02 S06 T52N R04W	LT02 S06 T52N R04W	BENEFICIAL USE
95-0776	MCKINLAY, GLENN W. MCKINLAY, BEVERLY A. 3011 WEST WEILE SPOKANE WA 99208 REMARKS: LOT 2, PERCY COCHRAN TRACTS.	06-14-1947	DOMESTIC	01-01 12-31	1.20 AFA .04 CFS	LT02 S08 T52N R04W	LT02 S08 T52N R04W	BENEFICIAL USE
95-0946	BOYD, ROBERT E. BOYD, ROBERTA SOUTH 2525 REBECCA SPOKANE WA 99203 REMARKS: LOT 3, BLOCK 6, LAKEVIEW ADDITION.	05-01-1948	DOMESTIC	01-01 12-31	1.20 AFA .04 CFS	LT05 S31 T53N R04W	LT05 S31 T53N R04W	BENEFICIAL USE

INDICATES TOTALS

STATE OF IDAHO
DEPARTMENT OF WATER RESOURCES
LISTING OF RIGHTS

RIGHT NUMBER	NAME AND ADDRESS	PRIORITY DATE	USE	USE PERIOD FROM TO	MAX AMOUNT MAX RATE	DIVERSION POINT	PLACE OF USE AND ACREAGE	BASIS FOR RIGHT
SOURCE: TWIN LAKES				TRIBUTARY TO: RATHDRUM CREEK				
95-0764	SCHMIDT, EARL H. SCHMIDT, JOYCE M. N- 8203 REGAL ST. SPOKANE WA 99207 REMARKS: LOTS 5 & 6, PERCY COCHRAN TRACTS. FOR EXTERIOR USE ONLY.	05-05-1948	DOMESTIC	03-15 11-15	.60 AFA .02 CFS	LT02 S08 T52N R04W	LT02 S08 T52N R04W	BENEFICIAL USE
95-0751	MCKINLAY, D. W. MCKINLAY, HELEN M. 1224 W. RIVERSIDE, APT. 604 SPOKANE WA 99201 REMARKS: LOTS 3 & 4 PERCY COCHRAN TRACTS.	04-01-1949	DOMESTIC	01-01 12-31	1.20 AFA .04 CFS	LT02 S08 T52N R04W	LT02 S08 T52N R04W	BENEFICIAL USE
95-0965	SCHRAMM, ROGER H. SCHRAMM, JUNE G. WEST 3910 LYONS SPOKANE WA 99208 REMARKS: LOT 15, PERCY COCHRAN BEACH.	05-01-1949	DOMESTIC	01-01 12-31	1.20 AFA .04 CFS	LT04 S08 T52N R04W	LT04 S08 T52N R04W	BENEFICIAL USE
95-0812	GEORGE, CLIFFORD GEORGE, IRENE 2310 EAST DIAMOND SPOKANE WA 99207 REMARKS: LOT 2, BLOCK E, FREDDE'S PINEHURST. FOR INTERIOR USE ONLY.	06-01-1949	DOMESTIC	04-15 11-01	.60 AFA .02 CFS	LT01 S17 T52N R04W	LT01 S17 T52N R04W	BENEFICIAL USE
95-0863	MILLER, ALBERT MILLER, CHRISTINE BOX 294- HAY WA 99136 REMARKS: LOTS 5 & 6, BLOCK 24, FIRGROVE ADDITION.	06-24-1949	DOMESTIC	01-01 12-31	1.20 AFA .04 CFS	LT07 S05 T52N R04W	LT07 S05 T52N R04W	BENEFICIAL USE

INDICATES TOTALS

STATE OF IDAHO
DEPARTMENT OF WATER RESOURCES
LISTING OF RIGHTS

RIGHT NUMBER	NAME AND ADDRESS	PRIORITY DATE	USE	USE PERIOD FROM TO	MAX AMOUNT MAX RATE	DIVERSION POINT	PLACE OF USE AND ACREAGE	BASIS FOR RIGHT
SOURCE: TWIN LAKES				TRIBUTARY TO: RATHDRUM CREEK				
95-0753	FRIGERI, PETER G. FRIGERI, GLORIS M. NORTH 6716 SUTHERLIN SPOKANE WA 99208 REMARKS: SOUTH 1/2 LOT 3 & LOT 4, BLOCK D, FREDDE'S PINEHURST.	03-15-1950	DOMESTIC	01-01 12-31	1.20 AFA .04 CFS	LT01 S17 T52N R04W	LT01 S17 T52N R04W	BENEFICIAL USE
95-0722	CONNERLEY, ELLIS B. CONNERLEY, MARY JANE WEST 1127 GARLAND SPOKANE WA 99205 REMARKS: LOT 5, BLOCK D, FREDDE'S PINEHURST.	04-01-1950	DOMESTIC	01-01 12-31	1.20 AFA .04 CFS	LT01 S17 T52N R04W	LT01 S17 T52N R04W	BENEFICIAL USE
95-0758	BRONSON, EUGENE B. BRONSON, MARY C. 615 ONB BLDG. SPOKANE WA 99201 REMARKS: LOTS 35-45, PERCY COCHRAN BEACH. FOR 3 HOUSEHOLDS.	04-01-1950	DOMESTIC	01-01 12-31	3.60 AFA .04 CFS	LT03 S08 T52N R04W	LT03 S08 T52N R04W	BENEFICIAL USE
95-0702	FICKETT, L. B. FICKETT, DOROTHY BOX 37 RATHDRUM ID 83858 REMARKS: LOT 1, BLOCK 22, FIRGROVE ADDITION. FOR EXTERIOR USE ONLY.	04-15-1950	DOMESTIC	04-15 11-15	.60 AFA .02 CFS	LT08 S05 T52N R04W	LT08 S05 T52N R04W	BENEFICIAL USE
95-0732	KOENTOPP, JACK M. WEST 1211 10TH SPOKANE WA 99204 REMARKS: LOTS 6 & 7, FREEMAN SUBDIVISION.	05-01-1950	DOMESTIC	03-15 11-15	1.20 AFA .04 CFS	LT07 S05 T52N R04W	LT07 S05 T52N R04W	BENEFICIAL USE

INDICATES TOTALS

STATE OF IDAHO
DEPARTMENT OF WATER RESOURCES
LISTING OF RIGHTS

RIGHT NUMBER	NAME AND ADDRESS	PRIORITY DATE	USE	USE PERIOD FROM TO	MAX AMOUNT MAX RATE	DIVERSION POINT	PLACE OF USE AND ACREAGE	BASIS FOR RIGHT
SOURCE: TWIN LAKES				TRIBUTARY TO: RATHDRUM CREEK				
95-0780	WERNER, FRANK J. E. 306 POPULAR ST. COLFAX WA 99111 REMARKS: LOTS 11-13, BLOCK 1, DELLAR BEACH.	05-01-1950	DOMESTIC	01-01 12-31	1.20 AFA .04 CFS	LT01 S08 T52N R04W	LT01 S08 T52N R04W	BENEFICIAL USE
95-0787	LALIBERTE, EUGENE J. LALIBERTE, DORIS L. 7625 NORTH HOWARD SPOKANE WA 99208 REMARKS: LOT 9, BLOCK C, LAKE PARK 2ND ADDITION. FOR EXTERIOR USE ONLY.	06-01-1950	DOMESTIC	03-15 11-15	.60 AFA .02 CFS	LT01 S36 T53N R05W	LT01 S36 T53N R05W	BENEFICIAL USE
95-0782	MCDONALD, R. D. MCDONALD, MAE H. EAST 127 KIERNAND AVENUE SPOKANE WA 99207 REMARKS: LOT 5, FREEMAN SUBDIVISION. FOR INTERIOR USE ONLY.	06-15-1950	DOMESTIC	03-15 11-15	.60 AFA .02 CFS	LT07 S05 T52N R04W	LT07 S05 T52N R04W	BENEFICIAL USE
95-0771	BAKER, CHARLES BAKER, PANSY 2703 EAST JOSEPH SPOKANE WA 99207 REMARKS: LOT 11 & N 1/2 LOT 12, FREEMAN SUBDIVISION. FOR EXTERIOR USE ONLY.	05-01-1951	DOMESTIC	05-01 09-30	.60 AFA .02 CFS	LT07 S05 T52N R04W	LT07 S05 T52N R04W	BENEFICIAL USE
95-0778	SCHNELL, JOHN M. SCHNELL, LORETTA A. 2707 NORTH CANNON SPOKANE WA 99205 REMARKS: LOT 3, FREEMAN SUBDIVISION. FOR INTERIOR USE ONLY.	05-01-1951	DOMESTIC	05-01 10-01	.60 AFA .02 CFS	LT07 S05 T52N R04W	LT07 S05 T52N R04W	BENEFICIAL USE

INDICATES TOTALS

STATE OF IDAHO
DEPARTMENT OF WATER RESOURCES
LISTING OF RIGHTS

RIGHT NUMBER	NAME AND ADDRESS	PRIORITY DATE	USE	USE PERIOD FROM TO	MAX AMOUNT MAX RATE	DIVERSION POINT	PLACE OF USE AND ACREAGE	BASIS FOR RIGHT
SOURCE: TWIN LAKES				TRIBUTARY TO: RATHDRUM CREEK				
95-0941	BOWLES, HARRY R. BOWLES, EDNA EAST 17121 8TH AVENUE GREENACRES WA 99016 REMARKS: LOT 6, BLOCK 5, ECHO BEACH. FOR EXTERIOR USE ONLY.	05-01-1951	DOMESTIC	03-15 11-15	.60 AFA .02 CFS	LT01 S06 T52N R04W	LT01 S06 T52N R04W	BENEFICIAL USE
95-0873	WATKINS, JACK B. WATKINS, BEVERLY G. SOUTH 4026 CONKLIN ROAD GREENACRES WA 99016 REMARKS: LOTS 6, 7, & 8, BLOCK F, LAKE PARK 1ST ADDITION. FOR EXTERIOR USE ONLY.	06-01-1951	DOMESTIC	03-15 11-15	.60 AFA .02 CFS	LT02 S36 T53N R05W	LT02 S36 T53N R05W	BENEFICIAL USE
95-4152	CHASE, L. P. CHASE, ZENETTA 4900 GLENROSE DRIVE SPOKANE WA 99203 REMARKS: LOT 7, BLOCK B, LAKE PARK 2ND ADDITION. TWO SEPARATE SYSTEMS; 1 FOR INTERIOR & 1 FOR EXTERIOR.	10-01-1951	DOMESTIC	01-01 12-31	1.20 AFA .04 CFS	LT01 S36 T53N R05W	LT01 S36 T53N R05W	BENEFICIAL USE
95-0958	GERTSCH, VILDA E. RT. 4 BOX 505 RATHDRUM ID 83858 REMARKS: LOT 4, BLOCK 5, 1ST ADDITION TO LAKEVIEW. FOR EXTERIOR USE ONLY.	03-15-1952	DOMESTIC	03-15 11-15	.60 AFA .02 CFS	LT06 S31 T53N R04W	LT06 S31 T53N R04W	BENEFICIAL USE

INDICATES TOTALS

STATE OF IDAHO
DEPARTMENT OF WATER RESOURCES
LISTING OF RIGHTS

RIGHT NUMBER	NAME AND ADDRESS	PRIORITY DATE	USE	USE PERIOD FROM TO	MAX AMOUNT MAX RATE	DIVERSION POINT	PLACE OF USE AND ACREAGE	BASIS FOR RIGHT
SOURCE: TWIN LAKES				TRIBUTARY TO: RATHDRUM CREEK				
95-0790	SHOEMAKER, GERALD E. SHOEMAKER, JANICE 9366 BAIRD ROAD SHREVEPORT LA 71108 REMARKS: LOTS 3 & 4, BLOCK B, LAKE FOREST HOMESITES.	05-01-1952	DOMESTIC	05-01 10-31	1.20 AFA .02 CFS	LT01 S35 T53N R05W	LT01 S35 T53N R05W	BENEFICIAL USE
95-0801	WOLTERS, EBEN H. RT. 4 BOX 524 RATHDRUM ID 83858 REMARKS: LOTS 2 THRU 6, BLOCK 4, LAKEVIEW ADDITION. FOR EXTERIOR USE ONLY.	05-01-1952	DOMESTIC	03-15 11-15	.60 AFA .02 CFS	LT05 S31 T53N R04W	LT05 S31 T53N R04W	BENEFICIAL USE
95-0847	LAPPOINT, BEN T. LAPPOINT, GENEVIEVE C. 1905 EAST CENTER SPOKANE WA 99218 REMARKS: LOT 2, BLOCK 1, 1ST ADDITION TO LAKEVIEW.	05-01-1952	DOMESTIC	05-01 10-01	1.20 AFA .04 CFS	LT04 S31 T53N R04W	LT04 S31 T53N R04W	BENEFICIAL USE
95-0864	LEWIS, MARIE C. 6401 E. NOHL RANCH RD. #7 ANAHEIM CA 99201 REMARKS: LOT 9, BLOCK 1, EXCELSIOR BEACH.	07-01-1952	DOMESTIC	05-01 09-30	1.20 AFA .02 CFS	LT10 S06 T52N R04W	LT10 S06 T52N R04W	BENEFICIAL USE
95-0868	JONES, HELEN I. C/O BETTY ROSE HOGAN RT. 4 BOX 800 RATHDRUM ID 83858 REMARKS: LOTS 14, 15, & 16, BLOCK 1, DELLAR BEACH. USE FOR 2 FAMILIES.	07-04-1952	DOMESTIC	01-01 12-31	2.40 AFA .04 CFS	LT01 S08 T52N R04W	LT01 S08 T52N R04W	BENEFICIAL USE

INDICATES TOTALS

STATE OF IDAHO
DEPARTMENT OF WATER RESOURCES
LISTING OF RIGHTS

RIGHT NUMBER	NAME AND ADDRESS	PRIORITY DATE	USE	USE PERIOD FROM TO	MAX AMOUNT MAX RATE	DIVERSION POINT	PLACE OF USE AND ACREAGE	BASIS FOR RIGHT
SOURCE: TWIN LAKES			TRIBUTARY TO: RATHDRUM CREEK					
95-0708	WILSON, THOMAS M. WILSON, MARJORY C. 7621 EAST BALDWIN SPOKANE WA 99206 REMARKS: LOT 8, BLOCK 1, LAKEVIEW ADDITION.	07-21-1952	DOMESTIC	03-15 11-15	1.20 AFA .04 CFS	LT02 S06 T52N R04W	LT02 S06 T52N R04W	BENEFICIAL USE
95-0793	WHITEHEAD, INAZ A. ROUTE 1, BOX 488 RATHDRUM ID 83858 REMARKS: LOT 4, BLOCK 3, LAKEVIEW ADDITION.	05-01-1953	DOMESTIC	01-01 12-31	1.20 AFA .04 CFS	LT05 S31 T53N R04W	LT05 S31 T53N R04W	BENEFICIAL USE
95-0800	KELLY, JR., CECIL KELLY, MARGARET C. 724 SHERMAN AV. COEUR D ALENE ID 83814 REMARKS: LOT 4, BLOCK 3, 1ST ADDITION TO LAKEVIEW. FOR EXTERIOR USE ONLY.	05-01-1953	DOMESTIC	03-15 11-15	.60 AFA .02 CFS	LT06 S31 T53N R04W	LT06 S31 T53N R04W	BENEFICIAL USE
95-4309	ANDERSON, JESSIE A. S. 2409 EVERGREEN RD. VERADALE WA 99037 REMARKS: LOT 12, BLOCK 1, ECHO BEACH & TAX #3247. FOR EXTERIOR USE ONLY.	05-01-1953	DOMESTIC	05-01 09-30	.60 AFA .02 CFS	LT01 S06 T52N R04W	LT01 S06 T52N R04W	BENEFICIAL USE
95-0959	HERMAN, JACK E. HERMAN, JERALDINE M. EAST 1904 CATALDO SPOKANE WA 99202 REMARKS: LOT 6, BLOCK 2 & LOT 12, BLOCK 3, GUNNING SUBDIVISION. FOR EXTERIOR USE ONLY.	07-15-1953	DOMESTIC	05-01 09-30	.60 AFA .02 CFS	LT03 S17 T52N R04W	LT03 S17 T52N R04W	BENEFICIAL USE

INDICATES TOTALS

STATE OF IDAHO
DEPARTMENT OF WATER RESOURCES
LISTING OF RIGHTS

RIGHT NUMBER	NAME AND ADDRESS	PRIORITY DATE	USE	USE PERIOD FROM TO	MAX AMOUNT MAX RATE	DIVERSION POINT	PLACE OF USE AND ACREAGE	BASIS FOR RIGHT
SOURCE: TWIN LAKES				TRIBUTARY TO: RATHDRUM CREEK				
95-0846	FINK, EUGENE H. FINK, ARDELL B. 204 SAINT THOMAS MORE WAY SPOKANE WA 99208 REMARKS: LOT 17, FREEMAN SUBDIVISION.	03-18-1954	DOMESTIC	01-01 12-31	1.20 AFA .04 CFS	LT07 S05 T52N R04W	LT07 S05 T52N R04W	BENEFICIAL USE
95-0740	HAZEL, JOHN W. HAZEL, MARGARET E. 520 GOVERNMENT WAY COEUR D ALENE ID 83814 REMARKS: LOT 14, BLOCK A, LAKE FOREST HOMESITES. FOR EXTERIOR USE ONLY.	05-01-1954	DOMESTIC	03-15 11-15	.60 AFA .02 CFS	LT01 S35 T53N R05W	LT01 S35 T53N R05W	BENEFICIAL USE
95-4346	WALKER, LEO W. WALKER, DOROTHY 7800 E. ALKI ST. #53 SPOKANE WA 99206 REMARKS: LOT 4, BLOCK 1, GUNNING SUBDIVISION. SYSTEM COMMON WITH 95-7482.	08-01-1954	DOMESTIC	03-15 11-15	1.20 AFA .04 CFS	LT03 S17 T52N R04W	LT03 S17 T52N R04W	BENEFICIAL USE
95-4132	HANKS, MILDRED RT. 4 BOX 520 RATHDRUM ID 83858 REMARKS: LOT 2 & 3, BLOCK 2, LAKEVIEW ADDITION.	10-01-1954	DOMESTIC	01-01 12-31	1.20 AFA .04 CFS	LT05 S31 T53N R04W	LT02 S06 T52N R04W LT05 S31 T53N R04W	BENEFICIAL USE
95-4203	HASPEDIS, W. L. HASPEDIS, ANITA S. SOUTH 5506 PERRY SPOKANE WA 99203 REMARKS: TRACTS 10 & 11, PERCY COCHRAN TRACTS.	04-01-1955	DOMESTIC	04-01 09-01	1.20 AFA .04 CFS	LT02 S08 T52N R04W	LT02 S08 T52N R04W	BENEFICIAL USE

INDICATES TOTALS

STATE OF IDAHO
DEPARTMENT OF WATER RESOURCES
LISTING OF RIGHTS

RIGHT NUMBER	NAME AND ADDRESS	PRIORITY DATE	USE	USE PERIOD FROM TO	MAX AMOUNT MAX RATE	DIVERSION POINT	PLACE OF USE AND ACREAGE	BASIS FOR RIGHT
SOURCE: TWIN LAKES				TRIBUTARY TO: RATHDRUM CREEK				
95-0857	NEWPORT, LYLE B. NEWPORT, CARROLL 6604 N. GREENWOOD BLVD. SPOKANE WA 99208 REMARKS: LOT 6, BLOCK 2, LAKEVIEW ADDITION.	05-01-1955	DOMESTIC	01-01 12-31	1.20 AFA .04 CFS	LT05 S31 T53N R04W	LT05 S31 T53N R04W	BENEFICIAL USE
95-0845	JEWELL, THOMAS E. JEWELL, HAZEL H. ROUTE 1, BOX 98 WHITE SWAN WA 98952 REMARKS: LOT 1, BLOCK 1, LAKEVIEW ADDITION.	08-01-1955	DOMESTIC	01-01 12-31	1.20 AFA .04 CFS	LT02 S06 T52N R04W	LT02 S06 T52N R04W	BENEFICIAL USE
95-0796	NORMAN, RAYMOND C. NORMAN, JOAN D. NORTH 4016 ELM STREET SPOKANE WA 99205 REMARKS: LOT 14, PERCY COCHRAN BEACH.	09-03-1955	DOMESTIC	01-01 12-31	1.20 AFA .04 CFS	LT04 S08 T52N R04W	LT04 S08 T52N R04W	BENEFICIAL USE
95-0704	BRISSON, BEVERLY E. P.O. BOX 5152 SPOKANE WA 99205 REMARKS: LOTS 8 & 9, BLOCK 7, 2ND ADDITION TO LAKEVIEW. FOR EXTERIOR USE ONLY.	04-01-1956	DOMESTIC	03-15 11-15	.60 AFA .02 CFS	LT06 S31 T53N R04W	LT06 S31 T53N R04W	BENEFICIAL USE
95-0705	BALDWIN, RONALD L. BALDWIN, SHIRLEY M. ROUTE 1, BOX 459 RATHDRUM ID 83858 REMARKS: LOT 14, LAKE PARK ADDITION. FOR EXTERIOR USE ONLY.	04-01-1956	DOMESTIC	03-15 11-15	.60 AFA .02 CFS	LT03 S36 T53N R05W	LT03 S36 T53N R05W	BENEFICIAL USE

INDICATES TOTALS

STATE OF IDAHO
DEPARTMENT OF WATER RESOURCES
LISTING OF RIGHTS

RIGHT NUMBER	NAME AND ADDRESS	PRIORITY DATE	USE	USE PERIOD FROM TO	MAX AMOUNT MAX RATE	DIVERSION POINT	PLACE OF USE AND ACREAGE	BASIS FOR RIGHT
SOURCE: TWIN LAKES				TRIBUTARY TO: RATHDRUM CREEK				
95-0709	ERICKSON, NORMAN W. ERICKSON, MARJORIE E. NORTH 3301 PARK BLVD. SPOKANE WA 99205 REMARKS: LOT 14, FREEMAN SUBDIVISION.	04-01-1956	DOMESTIC	01-01 12-31	1.20 AFA .04 CFS	LT07 S05 LT07 T52N R04W S05 T52N R04W		BENEFICIAL USE
95-0754	KYLE, CHARLES KYLE, NORMA 6712 WINSTON DRIVE SPOKANE WA 99208 REMARKS: LOT 17, PERCY COCHRAN BEACH.	04-01-1956	DOMESTIC	01-01 12-31	1.20 AFA .04 CFS	LT04 S08 LT04 T52N R04W S08 T52N R04W		BENEFICIAL USE
95-0785	KARRER, ED KARRER, SOPHIE N. 5323 ARGONNE RD. SPOKANE WA 99206 REMARKS: LOT 1, BLOCK 20, FIRGROVE ADDITION. FOR EXTERIOR USE ONLY.	04-01-1956	DOMESTIC	03-15 11-15	.60 AFA .02 CFS	LT08 S05 LT08 T52N R04W S05 T52N R04W		BENEFICIAL USE
95-0807	MAIER, G. MAIER, MERLE POST FALLS TRAILER PARK #12 POST FALLS ID 83854 REMARKS: LOT 3, BLOCK 3, LAKEVIEW ADDITION. FOR EXTERIOR USE ONLY.	04-01-1956	DOMESTIC	03-15 11-15	.60 AFA .02 CFS	LT05 S31 LT05 T53N R04W S31 T53N R04W		BENEFICIAL USE

INDICATES TOTALS

STATE OF IDAHO
DEPARTMENT OF WATER RESOURCES
LISTING OF RIGHTS

RIGHT NUMBER	NAME AND ADDRESS	PRIORITY DATE	USE	USE PERIOD FROM TO	MAX AMOUNT MAX RATE	DIVERSION POINT	PLACE OF USE AND ACREAGE	BASIS FOR RIGHT
SOURCE: TWIN LAKES				TRIBUTARY TO: RATHDRUM CREEK				
95-0746	TRAVO, MIKE TRAVO, CAROLINE E. 403 W. SHANNON SPOKANE, WA 99205 REMARKS: LOTS 2 & 3, BLOCK 3, 1ST ADDITION TO LAKEVIEW. FOR EXTERIOR USE ONLY.	04-15-1956	DOMESTIC	03-15 11-15	.60 AFA .02 CFS	LT06 S31 T53N R04W	LT06 S31 T53N R04W	BENEFICIAL USE
95-0784	PETERSON, WILLIAM C. N. 5225 HOWARD ST. SPOKANE WA 99207 REMARKS: LOT 9, FREEMAN SUBDIVISION. FOR INTERIOR USE ONLY.	04-27-1956	DOMESTIC	01-01 12-31	.60 AFA .02 CFS	LT07 S05 T52N R04W	LT07 S05 T52N R04W	BENEFICIAL USE
95-0726	DYMOND, ALFRED E. DYMOND, JOYCE A. RT. 2 BOX 32D SPOKANE WA 99206 REMARKS: LOTS 10 & 11, PERCY COCHRAN BEACH.	05-01-1956	DOMESTIC	01-01 12-31	1.20 AFA .04 CFS	LT04 S08 T52N R04W	LT04 S08 T52N R04W	BENEFICIAL USE
95-0855	STEELE, H. EUGENE 2123 W. NOPAL MESA AZ 85202 REMARKS: LOT 7, BLOCK E, LAKE PARK 1ST ADDITION. FOR EXTERIOR USE ONLY.	05-01-1956	DOMESTIC	04-15 10-15	.60 AFA .02 CFS	LT02 S36 T53N R05W	LT02 S36 T53N R05W	BENEFICIAL USE
95-0915	LINDSTROM, ROBERT H. LINDSTROM, JACQUELINE J. SOUTH 1102 WOODFERN SPOKANE WA 99202 REMARKS: LOT 1, BLOCK 8, ECHO BEACH. FOR EXTERIOR USE ONLY.	05-01-1956	DOMESTIC	03-15 11-15	.60 AFA .02 CFS	LT01 S06 T52N R04W	LT01 S06 T52N R04W	BENEFICIAL USE

INDICATES TOTALS

STATE OF IDAHO

DEPARTMENT OF WATER RESOURCES
LISTING OF RIGHTS

RIGHT NUMBER	NAME AND ADDRESS	PRIORITY DATE	USE	USE PERIOD FROM TO	MAX AMOUNT MAX RATE	DIVERSION POINT	PLACE OF USE AND ACREAGE	BASIS FOR RIGHT
SOURCE: TWIN LAKES				TRIBUTARY TO: RATHDRUM CREEK				
95-0942	LORENZ, JAMES F. LORENZ, DELORES R. E. 1809 54TH AVE. SPOKANE WA 99203 REMARKS: LOT 1, BLOCK A, LAKE FOREST HOMESITES.	05-01-1956	DOMESTIC	01-01 12-31	1.20 AFA .04 CFS	LT01 S35 T53N R05W	LT01 S35 T53N R05W	BENEFICIAL USE
95-0871	LAKE, JOAN M. GENERAL DELIVERY RATHDRUM ID 83858 REMARKS: LOT 16, FREEMAN SUBDIVISION.	05-14-1956	DOMESTIC	01-01 12-31	1.20 AFA .04 CFS	LT07 S05 T52N R04W	LT07 S05 T52N R04W	BENEFICIAL USE
95-0840	SCHAFF, MELVIN M. SCHAFF, JOYCE L. 517 W. SOUND AVE. SPOKANE WA 99204 REMARKS: LOT 6, BLOCK C, LAKE FOREST HOMESITES. FOR EXTERIOR USE ONLY.	05-29-1956	DOMESTIC	03-15 11-15	.60 AFA .02 CFS	LT01 S35 T53N R05W	LT01 S35 T53N R05W	BENEFICIAL USE
95-0880	MINKLER, WARREN C. MINKLER, INEZ 506 NORTH SKIPWORTH SPOKANE WA 99206 REMARKS: LOTS 21 & 22, BLOCK 2, DELLAR BEACH & LOT 1 PERCY COCHRAN TRACT.	06-01-1956	DOMESTIC	01-01 12-31	1.20 AFA .04 CFS	LT02 S08 T52N R04W	LT02 S08 T52N R04W	BENEFICIAL USE

INDICATES TOTALS

STATE OF IDAHO
DEPARTMENT OF WATER RESOURCES
LISTING OF RIGHTS

RIGHT NUMBER	NAME AND ADDRESS	PRIORITY DATE	USE	USE PERIOD FROM TO	MAX AMOUNT MAX RATE	DIVERSION POINT	PLACE OF USE AND ACREAGE	BASIS FOR RIGHT
SOURCE: TWIN LAKES				TRIBUTARY TO: RATHDRUM CREEK				
95-0909	HELMBRECHT, JOHN T. HELMBRECHT, PATRICIA A. 627 WEST 21ST SPOKANE WA 99203 REMARKS: LOT 15, FREEMAN SUBDIVISION.	06-14-1956	DOMESTIC	01-01 12-31	1.20 AFA .04 CFS	LT07 S05 LT07 T52N R04W S05 T52N R04W		BENEFICIAL USE
95-4035	HANSEN, CLAUDE D. HANSEN, MARGARET I. EAST 1611 QUEEN AVENUE SPOKANE WA 99207 REMARKS: LOT 6 & W 1/2 LOT 7, BLOCK B, LAKE FOREST HOMESITES. FOR EXTERIOR USE ONLY.	06-20-1956	DOMESTIC	03-15 11-15	.60 AFA .02 CFS	LT01 S35 LT01 T53N R05W S35 T53N R05W		BENEFICIAL USE
95-0770	FOSTER, AMBROSE FOSTER, BEATRICE 12407 EAST WELLESLEY SPOKANE WA 99216 REMARKS: LOTS 13 & 14, SPRINGWATER ADDITION. FOR EXTERIOR USE ONLY.	06-23-1956	DOMESTIC	05-01 10-31	.60 AFA .02 CFS	LT08 S06 LT08 T52N R04W S06 T52N R04W		BENEFICIAL USE
95-0720	BARNES, GRACE K. EAST 1717 LONGFELLOW SPOKANE WA 99207 REMARKS: LOT 2 & EAST 10 FT. OF LOT 1, BLOCK B, LAKE FOREST HOMESITES. FOR EXTERIOR USE ONLY.	07-15-1956	DOMESTIC	03-15 11-15	.60 AFA .02 CFS	LT01 S35 LT01 T53N R05W S35 T53N R05W		BENEFICIAL USE

INDICATES TOTALS

STATE OF IDAHO
DEPARTMENT OF WATER RESOURCES
LISTING OF RIGHTS

RIGHT NUMBER	NAME AND ADDRESS	PRIORITY DATE	USE	USE PERIOD FROM TO	MAX AMOUNT MAX RATE	DIVERSION POINT	PLACE OF USE AND ACREAGE	BASIS FOR RIGHT
SOURCE: TWIN LAKES				TRIBUTARY TO: RATHDRUM CREEK				
95-0744	REDINGTON, ROBERT G. REDINGTON, CAROL J. NORTH 6817 JULIA STREET SPOKANE WA 99207 REMARKS: LOTS 3 & 4, BLOCK H, FREDDE'S PINEHURST. FOR 3 HOUSEHOLDS.	04-29-1957	DOMESTIC	01-01 12-31	3.60 AFA .04 CFS	LT01 S17 LT01 T52N R04W S17 T52N R04W		BENEFICIAL USE
95-0716	KLAUE, JAMES HOLLIS KLAUE, JANET RT. 4 BOX 452 RATHDRUM ID 83858 REMARKS: LOTS 12 & 13, LAKE PARK ADDITION. FOR EXTERIOR USE ONLY.	05-01-1957	DOMESTIC	03-15 11-15	.60 AFA .02 CFS	LT03 S36 LT03 T53N R05W S36 T53N R05W		BENEFICIAL USE
95-0815	SISTERS OF CHARITY OF PROVIDEN EAST 9 9TH AVENUE SPOKANE WA 99202	05-01-1957	DOMESTIC	05-01 10-01	1.20 AFA .04 CFS	LT01 S35 LT01 T53N R05W S35 T53N R05W		BENEFICIAL USE
95-0972	KIEFER, TERRY RT. 3 BOX 261 RATHDRUM ID 83858 REMARKS: LOT 2, BLOCK A, LAKE FOREST HOMESITES. FOR EXTERIOR USE ONLY.	05-01-1957	DOMESTIC	03-15 11-15	.60 AFA .02 CFS	LT01 S35 LT01 T53N R05W S35 T53N R05W		BENEFICIAL USE
95-0839	BOUCHER, WILLIAM H. BOUCHER, DOROTHY M. WEST 3028 HERBY AVENUE SPOKANE WA 99205 REMARKS: LOT 4, BLOCK 1, LAKEVIEW ADDITION. FOR EXTERIOR USE ONLY.	06-01-1957	DOMESTIC	06-01 09-30	.60 AFA .02 CFS	LT02 S06 LT02 T52N R04W S06 T52N R04W		BENEFICIAL USE

INDICATES TOTALS

STATE OF IDAHO
DEPARTMENT OF WATER RESOURCES
LISTING OF RIGHTS

RIGHT NUMBER	NAME AND ADDRESS	PRIORITY DATE	USE	USE PERIOD FROM TO	MAX AMOUNT MAX RATE	DIVERSION POINT	PLACE OF USE AND ACREAGE	BASIS FOR RIGHT
SOURCE: TWIN LAKES				TRIBUTARY TO: RATHDRUM CREEK				
95-0811	WALKER, JOHN F. WALKER, MARIANNE ROUTE 1, BOX 433 RATHDRUM ID 83858 REMARKS: LOTS 15 & 16, BLOCK 1, ECHO BEACH. FOR EXTERIOR USE ONLY.	06-06-1957	DOMESTIC	03-15 11-15	.60 AFA .02 CFS	LT01 S06 T52N R04W	LT01 S06 T52N R04W	BENEFICIAL USE
95-0750	BELLOTY, JOSEPH BELLOTY, VIOLET ROUTE 1, BOX 368 MEAD WA 99021 REMARKS: LOTS 3 & 4, BLOCK 5, LAKEVIEW ADDITION.	07-07-1957	DOMESTIC	01-01 12-31	1.20 AFA .04 CFS	LT05 S31 T53N R04W	LT05 S31 T53N R04W	BENEFICIAL USE
95-0725	HEINSELMAN, A. MERLE 1221 WEST 17TH AVENUE SPOKANE WA 99203 REMARKS: LOT 3, BLOCK A, LAKE PARK 2ND ADDITION. FOR EXTERIOR USE ONLY.	09-01-1957	DOMESTIC	03-15 11-15	.60 AFA .02 CFS	LT01 S36 T53N R05W	LT01 S36 T53N R05W	BENEFICIAL USE
95-0968	MUNRO, HERBERT B. MUNRO, MARYAN E. WEST 2433 OLYMPIC SPOKANE WA 99208 REMARKS: LOT 2, ST. JOER LAKE HOMESITES.	01-06-1958	DOMESTIC	01-01 12-31	1.20 AFA .04 CFS	LT06 S05 T52N R04W	LT06 S05 T52N R04W	BENEFICIAL USE
95-0851	EGGER, MARGARET E., ESTATE OF C/O RICHARD M. EGGER E. 1013 GREENLEAF SPOKANE WA 99208 REMARKS: LOT 3, BLOCK A, LAKE FOREST HOMESITES. FOR EXTERIOR USE ONLY.	03-19-1958	DOMESTIC	03-15 11-15	.60 AFA .02 CFS	LT01 S35 T53N R05W	LT01 S35 T53N R05W	BENEFICIAL USE

INDICATES TOTALS

STATE OF IDAHO
DEPARTMENT OF WATER RESOURCES
LISTING OF RIGHTS

RIGHT NUMBER	NAME AND ADDRESS	PRIORITY DATE	USE	USE PERIOD FROM TO	MAX AMOUNT MAX RATE	DIVERSION POINT	PLACE OF USE AND ACREAGE	BASIS FOR RIGHT
SOURCE: TWIN LAKES				TRIBUTARY TO: RATHDRUM CREEK				
95-0838	LOFFLER, KENNETH C. LOFFLER, DORIS C. 3036 HOGAN DR. OLYMPIA WA 98503 REMARKS: LOT 4, BLOCK 1, EXCELSIOR BEACH.	05-01-1958	DOMESTIC	04-01 10-31	1.20 AFA .04 CFS	LT10 S06 T52N R04W	LT10 S06 T52N R04W	BENEFICIAL USE
95-0907	HARDER, G. EUGENE HARDER, BETTE L. SOUTH 3805 RIDGEVIEW DRIVE SPOKANE WA 99206 REMARKS: LOT 5, PERCY COCHRAN BEACH, FOR INTERIOR USE ONLY.	05-01-1958	DOMESTIC	01-01 12-31	.60 AFA .02 CFS	LT04 S08 T52N R04W	LT04 S08 T52N R04W	BENEFICIAL USE
95-0971	MCINTOSH, LAWRENCE W. MCINTOSH, JUDY BOX 16 RATHDRUM ID 83858 REMARKS: LOT 2, BLOCK 1, DELLAR BEACH.	05-01-1958	DOMESTIC	01-01 12-31	1.20 AFA .04 CFS	LT01 S08 T52N R04W	LT01 S08 T52N R04W	BENEFICIAL USE
95-0783	MCCALLUM, CLYDE P. MCCALLUM, JOHANNA MAE N. 2512 PITTSBURG ST. SPOKANE WA 99207 REMARKS: LOT 10, FREEMAN SUBDIVISION.	05-15-1958	DOMESTIC	05-01 10-15	1.20 AFA .04 CFS	LT07 S05 T52N R04W	LT07 S05 T52N R04W	BENEFICIAL USE
95-0936	SCHULTZ, RAY G. SCHULTZ, ERNA H. RT. 4 BOX 376 RATHDRUM ID 83858 REMARKS: LOT 8, BLOCK C, LAKE FOREST HOMESITES. FOR EXTERIOR USE ONLY.	06-01-1958	DOMESTIC	04-01 11-01	.90 AFA .03 CFS	LT01 S35 T53N R05W	LT01 S35 T53N R05W	BENEFICIAL USE

INDICATES TOTALS

STATE OF IDAHO
DEPARTMENT OF WATER RESOURCES
LISTING OF RIGHTS

RIGHT NUMBER	NAME AND ADDRESS	PRIORITY DATE	USE	USE PERIOD FROM TO	MAX AMOUNT MAX RATE	DIVERSION POINT	PLACE OF USE AND ACREAGE	BASIS FOR RIGHT
SOURCE: TWIN LAKES				TRIBUTARY TO: RATHDRUM CREEK				
95-4156	SCHNABEL, WAYNE SCHNABEL, BETTY BOX 167 WILBUR WA 99185 REMARKS: LOT 12, PERCY COCHRAN TRACTS.	06-01-1958	DOMESTIC	01-01 12-31	1.20 AFA .02 CFS	LT02 S08 LT02 T52N R04W S08 T52N R04W		BENEFICIAL USE
95-0810	WALKER, JOHN F. WALKER, MARIANNE ROUTE 1, BOX 433 RATHDRUM ID 83858 REMARKS: LOT 4, BLOCK A, LAKE FOREST HOMESITES.	07-06-1958	DOMESTIC	01-01 12-31	1.20 AFA .04 CFS	LT01 S35 LT01 T53N R05W S35 T53N R05W		BENEFICIAL USE
95-0850	SCHAFER, HAROLD J. SCHAFER, MARY M. NORTH 507 SKIPWORTH SPOKANE WA 99206 REMARKS: LOT 8, FREEMAN SUBDIVISION.	05-01-1959	DOMESTIC	01-01 12-31	1.20 AFA .04 CFS	LT07 S05 LT07 T52N R04W S05 T52N R04W		BENEFICIAL USE
95-0939	HORSWILL, HARLAN L. HORSWILL, NANCY J. RT. 2 BOX 168H SPOKANE WA 99207 REMARKS: LOT 13, BLOCK B, LAKE FOREST HOMESITES. FOR EXTERIOR USE ONLY.	05-01-1959	DOMESTIC	03-15 11-15	.60 AFA .02 CFS	LT01 S35 LT01 T53N R05W S35 T53N R05W		BENEFICIAL USE

INDICATES TOTALS

STATE OF IDAHO
DEPARTMENT OF WATER RESOURCES
LISTING OF RIGHTS

RIGHT NUMBER	NAME AND ADDRESS	PRIORITY DATE	USE	USE PERIOD FROM TO	MAX AMOUNT MAX RATE	DIVERSION POINT	PLACE OF USE AND ACREAGE	BASIS FOR RIGHT
SOURCE: TWIN LAKES				TRIBUTARY TO: RATHDRUM CREEK				
95-0950	KECK, JOHN KECK, DOLORES E. 10519 EMPIRE WAY SPOKANE WA 99206 REMARKS: LOTS 2 & 3, TWIN TERRACE & TAX #5649. FOR EXTERIOR USE ONLY.	05-01-1959	DOMESTIC	03-15 11-15	.60 AFA .02 CFS	LT03 S36 T53N R05W	LT03 S36 T53N R05W	BENEFICIAL USE
95-4304	TOLLEFSEN, CHARLES G. TOLLEFSEN, BETH 424 WEST CLEVELAND SPOKANE WA 99205 REMARKS: LOTS 15 & 16, SPRINGWATER ADDITION. FOR EXTERIOR USE ONLY.	05-01-1959	DOMESTIC	05-01 10-31	.60 AFA .02 CFS	LT08 S06 T52N R04W	LT08 S06 T52N R04W	BENEFICIAL USE
95-0752	RICE, ROLLIN RICE, SHIRLEY BOX 367 RATHDRUM ID 83858 REMARKS: LOTS 19, 20, & 21, PERCY COCHRAN BEACH.	08-01-1959	DOMESTIC	01-01 12-31	1.20 AFA .04 CFS	LT04 S08 T52N R04W	LT04 S08 T52N R04W	BENEFICIAL USE
95-0772	IVERSON, BERNARD M. IVERSON, OLGA B. RT. 2 BOX 79C NINE MILE FALLS WA 99026 REMARKS: LOTS 28-32, LELAND HOMESITES. NOT TO EXCEED 0.04 CFS NOR 1.2 AFA FOR DOMESTIC PURPOSES WHEN COMBINED WITH 95-4016B. FOR EXTERIOR USE ONLY.	03-15-1960	DOMESTIC	03-15 11-15	.60 AFA .02 CFS	LT03 S01 T52N R05W	LT03 S01 T52N R05W	BENEFICIAL USE

INDICATES TOTALS

STATE OF IDAHO
DEPARTMENT OF WATER RESOURCES
LISTING OF RIGHTS

RIGHT NUMBER	NAME AND ADDRESS	PRIORITY DATE	USE	USE PERIOD FROM TO	MAX AMOUNT MAX RATE	DIVERSION POINT	PLACE OF USE AND ACREAGE	BASIS FOR RIGHT
SOURCE: TWIN LAKES				TRIBUTARY TO: RATHDRUM CREEK				
95-0765	GRIBNAU, ADAM F. GRIBNAU, DARLEAN M. EAST 13004 11TH SPOKANE WA 99216 REMARKS: LOT 16, PERCY COCHRAN BEACH. FOR INTERIOR USE ONLY.	04-01-1960	DOMESTIC	04-01 11-01	.60 AFA .02 CFS	LT04 S08 T52N R04W	LT04 S08 T52N R04W	BENEFICIAL USE
95-0737	KENSOK, RAYMOND J. KENSOK, PATTY LOU ROUTE 4 BOX 385 RATHDRUM ID 83858 REMARKS: LOT 10, BLOCK B, LAKE FOREST HOMESITES. FOR EXTERIOR USE ONLY.	05-01-1960	DOMESTIC	03-15 11-15	.60 AFA .02 CFS	LT01 S35 T53N R05W	LT01 S35 T53N R05W	BENEFICIAL USE
95-0756	MORISSEY, J. DONALD MORISSEY, LOUISE M. 4319 SOUTH HOGAN SPOKANE WA 99203 REMARKS: LOT 7, BLOCK 5, ECHO BEACH SUBDIVISION. FOR EXTERIOR USE ONLY.	05-01-1960	DOMESTIC	03-15 11-15	.60 AFA .02 CFS	LT01 S06 T52N R04W	LT01 S06 T52N R04W	BENEFICIAL USE
95-0799	CASWELL, JAMES T. CASWELL, KATHRYN C. P.O. BOX 7 RATHDRUM ID 83858 REMARKS: LOT 1, BLOCK C, LAKE FOREST HOMESITES. FOR EXTERIOR USE ONLY.	05-01-1960	DOMESTIC	03-15 11-15	.60 AFA .02 CFS	LT01 S35 T53N R05W	LT01 S35 T53N R05W	BENEFICIAL USE
95-0853	GERTSCH, ROBERT GERTSCH, MARY E. ROUTE 1, BOX 190 COEUR D'ALENE ID 83814 REMARKS: LOTS 10, 11, 12, 13, & 14, LELAND HOMESITES. FOR EXTERIOR USE ONLY.	05-01-1960	DOMESTIC	03-15 11-15	.60 AFA .02 CFS	LT04 S01 T52N R05W	LT04 S01 T52N R05W	BENEFICIAL USE

INDICATES TOTALS

STATE OF IDAHO
DEPARTMENT OF WATER RESOURCES
LISTING OF RIGHTS

RIGHT NUMBER	NAME AND ADDRESS	PRIORITY DATE	USE	USE PERIOD FROM TO	MAX AMOUNT MAX RATE	DIVERSION POINT	PLACE OF USE AND ACREAGE	BASIS FOR RIGHT
SOURCE: TWIN LAKES			TRIBUTARY TO: RATHDRUM CREEK					
95-0881	CRUSE, HENRY M. CRUSE, MARGARET E. WEST 2503 GARLAND SPOKANE WA 99205 REMARKS: LOT 9, BLOCK 10, ECHO BEACH. FOR EXTERIOR USE ONLY.	05-01-1960	DOMESTIC	05-01 11-01	.60 AFA .02 CFS	LT01 S06 T52N R04W	LT01 S06 T52N R04W	BENEFICIAL USE
95-0913	FOGGO, WILLIAM A. FOGGO, BONNIE RT. 4 BOX 382 RATHDRUM ID 83858 REMARKS: LOTS 11 & 13, BLOCK B, LAKE FOREST HOMESITES.	05-01-1960	DOMESTIC	05-01 10-31	1.20 AFA .04 CFS	LT01 S35 T53N R05W	LT01 S35 T53N R05W	BENEFICIAL USE
95-0916	LINHART, ANTOINETTE R. BOX 106 SAINT ANTHONY ID 83445 REMARKS: FOR EXTERIOR USE ONLY.	05-01-1960	DOMESTIC	03-15 11-15	.60 AFA .02 CFS	LT01 S08 T52N R04W	LT01 S08 T52N R04W	BENEFICIAL USE
95-0937	HILL, WINNIFRED F. 79 BERWICK ROAD LAKE OSWEGO OR 97034 REMARKS: LOTS 5 & 6, BLOCK E, LAKE PARK 1ST ADDITION.	05-01-1960	DOMESTIC	04-01 10-30	1.20 AFA .04 CFS	LT02 S36 T53N R05W	LT02 S36 T53N R05W	BENEFICIAL USE
95-0715	MOUNTAIN, W. J. MOUNTAIN, BILLIE B. BOX 287 RATHDRUM ID 83858 REMARKS: LOT 11, BLOCK C LAKE PARK 2ND ADDITION. FOR EXTERIOR USE ONLY.	06-17-1960	DOMESTIC	03-15 11-15	.60 AFA .02 CFS	LT01 S36 T53N R05W	LT01 S36 T53N R05W	BENEFICIAL USE

INDICATES TOTALS

STATE OF IDAHO
DEPARTMENT OF WATER RESOURCES
LISTING OF RIGHTS

RIGHT NUMBER	NAME AND ADDRESS	PRIORITY DATE	USE	USE PERIOD FROM TO	MAX AMOUNT MAX RATE	DIVERSION POINT	PLACE OF USE AND ACREAGE	BASIS FOR RIGHT
SOURCE: TWIN LAKES				TRIBUTARY TO: RATHDRUM CREEK				
95-0727	GENDRON, JAMES A. 1012 N. WASHINGTON AVE. SPOKANE WA 99201 REMARKS: LOTS 28 & 29, PERCY COCHRAN BEACH.	06-21-1960	DOMESTIC	01-01 12-31	1.20 AFA .02 CFS	LT03 S08 T52N R04W	LT03 S08 T52N R04W	BENEFICIAL USE
95-0938	TAYLOR, ROBERT L. TAYLOR, LORAIN M. EAST 8422 LA CROSSE SPOKANE WA 99206 REMARKS: LOT 10, ST. JOER LAKE HOMESITES.	09-01-1960	DOMESTIC	04-01 12-01	1.20 AFA .04 CFS	LT06 S05 T52N R04W	LT05 LT06 S05 T52N R04W	BENEFICIAL USE
95-4176	POWNALL, DOROTHY RT. 4 BOX 412 RATHDRUM ID 83858 REMARKS: LOT 4, BLOCK B, LAKE PARK 1ST ADDITION. FOR EXTERIOR USE ONLY.	03-01-1961	DOMESTIC	03-01 10-30	.60 AFA .02 CFS	LT04 S36 T53N R05W	LT04 S36 T53N R05W	BENEFICIAL USE
95-0808	COOPER, JERRY COOPER, SYLVIA RT. 4 BOX 590 RATHDRUM ID 83858 REMARKS: LOTS 56 & 57, PERCY COCHRAN BEACH.	04-01-1961	DOMESTIC	01-01 12-31	1.20 AFA .04 CFS	LT04 S08 T52N R04W	LT04 S08 T52N R04W	BENEFICIAL USE
95-0906	WHITE, KENNETH WHITE, ALLENE L. N. 5404 DRISCOLL BLVD. SPOKANE WA 99208 REMARKS: TAX #3329. FOR INTERIOR USE ONLY.	05-01-1961	DOMESTIC	01-01 12-31	.60 AFA .02 CFS	LT06 S05 T52N R04W	LT06 LT07 S05 T52N R04W	BENEFICIAL USE

INDICATES TOTALS

STATE OF IDAHO
DEPARTMENT OF WATER RESOURCES
LISTING OF RIGHTS

RIGHT NUMBER	NAME AND ADDRESS	PRIORITY DATE	USE	USE PERIOD FROM TO	MAX AMOUNT MAX RATE	DIVERSION POINT	PLACE OF USE AND ACREAGE	BASIS FOR RIGHT
SOURCE: TWIN LAKES				TRIBUTARY TO: RATHDRUM CREEK				
95-4239	FELT, RICHARD J. FELT, PHYLLIS E. 18 E. HIGH ST. SPOKANE WA 99200 REMARKS: LOT 3, BLOCK B, LAKE PARK 1ST ADDITION.	05-01-1961	DOMESTIC	03-15 11-15	1.20 AFA .04 CFS	LT04 S36 T53N R05W	LT04 S36 T53N R05W	BENEFICIAL USE
95-4281	BAUMP, A. M. BAUMP, LUCILLE M. E. 18308 MISSION ST. GREENACRES WA 99016 REMARKS: LOT 10, BLOCK A, LAKE FOREST HOMESITES.	05-01-1961	DOMESTIC	05-01 09-15	1.20 AFA .04 CFS	LT01 S35 T53N R05W	LT01 S35 T53N R05W	BENEFICIAL USE
95-4291	WUNSCH, CHARLES E. WUNSCH, METHEL L. N. 4109 WILLOW RD. SPOKANE WA 99206 REMARKS: LOT 11, BLOCK A, LAKE FOREST HOMESITES. FOR EXTERIOR USE ONLY.	05-01-1961	DOMESTIC	03-15 11-15	.60 AFA .02 CFS	LT01 S35 T53N R05W	LT01 S35 T53N R05W	BENEFICIAL USE
95-0963	JONES, ROBERT O. ROUTE 1, BOX 299 COLBERT WA 99005 REMARKS: LOT 1, PERCY COCHRAN BEACH.	05-15-1961	DOMESTIC	05-15 09-15	1.20 AFA .04 CFS	LT04 S08 T52N R04W	LT04 S08 T52N R04W	BENEFICIAL USE
95-0886	ALICE, JOE J. ALICE, MARIE A. EAST 1412 7TH AVENUE SPOKANE WA 99202 REMARKS: LOT 9, ST. JOER LAKE HOMESITES.	06-01-1961	DOMESTIC	01-01 12-31	1.20 AFA .04 CFS	LT06 S05 T52N R04W	LT06 LT05 S05 T52N R04W	BENEFICIAL USE

INDICATES TOTALS

STATE OF IDAHO
DEPARTMENT OF WATER RESOURCES
LISTING OF RIGHTS

RIGHT NUMBER	NAME AND ADDRESS	PRIORITY DATE	USE	USE PERIOD FROM TO	MAX AMOUNT MAX RATE	DIVERSION POINT	PLACE OF USE AND ACREAGE	BASIS FOR RIGHT
SOURCE: TWIN LAKES				TRIBUTARY TO: RATHDRUM CREEK				
95-0895	PARRILL, ROBERT W. PARRILL, BERNADINE 301 N. SKIPWORTH ST. SPOKANE WA 99206 REMARKS: LOTS 5 & 6, BLOCK A, LAKE FOREST HOMESITES.	06-01-1961	FIRE PROTECTION	04-01 11-01	.04 CFS	LT01 S35 LT01 T53N R05W S35 T53N R05W		BENEFICIAL USE
95-0901	STEPHEN, WILLIAM J. STEPHEN, ANN M. E. 12615 MAIN ST. SPOKANE WA 99216 REMARKS: LOT 7, BLOCK A, LAKE FOREST HOMESITES.	06-01-1961	FIRE PROTECTION	04-01 11-01	.04 CFS	LT01 S35 LT01 T53N R05W S35 T53N R05W		BENEFICIAL USE
95-0858	WORTHINGTON, JAMES M. WORTHINGTON, DOROTHY J. E. 14903 BROADWAY ST. SPOKANE WA 99216 REMARKS: LOT 9, BLOCK 1, DELLAR BEACH. SYSTEM COMMON WITH 95-0749.	06-05-1961	DOMESTIC	01-01 12-31	1.20 AFA .04 CFS	LT01 S08 LT01 T52N R04W S08 T52N R04W		BENEFICIAL USE
95-4268	STREICHER, GORDON L. STREICHER, NOREEN 3107 E. 11TH ST. SPOKANE WA 99202 REMARKS: LOT 12, BLOCK A, LAKE FOREST HOMESITES. FOR EXTERIOR USE ONLY.	06-15-1961	DOMESTIC	03-15 11-15	.60 AFA .02 CFS	LT01 S35 LT01 T53N R05W S35 T53N R05W		BENEFICIAL USE
95-4123	GREEN, FORD O. GREEN, JUNE M. ROUTE 1, BOX 455 RATHDRUM ID 83858 REMARKS: LOTS 9 & 10, LAKE PARK ADDITION.	07-13-1961	DOMESTIC	01-01 12-31	1.20 AFA .04 CFS	LT03 S36 LT03 T53N R05W S36 T53N R05W		BENEFICIAL USE

INDICATES TOTALS

STATE OF IDAHO
DEPARTMENT OF WATER RESOURCES
LISTING OF RIGHTS

RIGHT NUMBER	NAME AND ADDRESS	PRIORITY DATE	USE	USE PERIOD FROM TO	MAX AMOUNT MAX RATE	DIVERSION POINT	PLACE OF USE AND ACREAGE	BASIS FOR RIGHT
SOURCE: TWIN LAKES				TRIBUTARY TO: RATHDRUM CREEK				
95-0919	SWIFT, RICHARD H. SWIFT, PEGGY JEAN RT. 5, LITTLEBROOK FARM SPOKANE WA 99208 REMARKS: LOT 7 & 8, TILICUM SUBDIVISION.	03-01-1962	DOMESTIC	01-01 12-31	1.20 AFA .04 CFS	LT09 S05 T52N R04W	LT09 S05 T52N R04W	BENEFICIAL USE
95-0803	FLANIGAN, JAMES H. FLANIGAN, MARY ELLEN ROUTE 1, BOX 212 COLBERT WA 99005 REMARKS: LOT 21, LELAND HOMESITES.	04-15-1962	DOMESTIC	04-01 10-01	1.20 AFA .04 CFS	LT03 S01 T52N R05W	LT03 S01 T52N R05W	BENEFICIAL USE
95-4202	ROULEAU, N. F. ROULEAU, JEANNE WEST 333 JOSEPH SPOKANE WA 99208 REMARKS: W 1/2 LOT 13, LOTS 14 & 15, BLOCK 1, EXCELSIOR BEACH.	05-01-1962	DOMESTIC	04-01 10-01	1.20 AFA .03 CFS	LT10 S06 T52N R04W	LT10 S06 T52N R04W	BENEFICIAL USE
			FIRE PROTECTION	04-01 10-01	.20 CFS ---*AFA * .20*CFS		SAME AS OTHER USE	
95-0849	BOWEN, PEGGY J. ROUTE 1, BOX 83B DEER PARK WA 99006 REMARKS: LOT 6, BLOCK B, LAKE PARK 1ST ADDITION. SYSTEM COMMON WITH 95-4133.	06-01-1962	DOMESTIC	01-01 12-31	1.20 AFA .04 CFS	LT04 S36 T53N R05W	LT04 S36 T53N R05W	BENEFICIAL USE

INDICATES TOTALS

STATE OF IDAHO
DEPARTMENT OF WATER RESOURCES
LISTING OF RIGHTS

RIGHT NUMBER	NAME AND ADDRESS	PRIORITY DATE	USE	USE PERIOD FROM TO	MAX AMOUNT MAX RATE	DIVERSION POINT	PLACE OF USE AND ACREAGE	BASIS FOR RIGHT
SOURCE: TWIN LAKES				TRIBUTARY TO: RATHDRUM CREEK				
95-0879	BROWN, ROBERT M. BROWN, LILLIAN H. BOX 257 RATHDRUM ID 83858 REMARKS: TAX #4361. FOR INTERIOR USE ONLY.	06-01-1962	DOMESTIC	01-01 12-31	.60 AFA .02 CFS	LT02 S06 T52N R04W	LT02 S06 T52N R04W	BENEFICIAL USE
95-4133	TESTER, EDWARD A. TESTER, JOANNE E. RT. 4 BOX 419 RATHDRUM ID 83858 REMARKS: LOT 7, BLOCK B, LAKE PARK 1ST ADDITION. FOR EXTERIOR USE ONLY. SYSTEM COMMON WITH 95-0849.	06-17-1962	DOMESTIC	03-15 11-15	.60 AFA .02 CFS	LT04 S36 T53N R05W	LT04 S36 T53N R05W	BENEFICIAL USE
95-0779	PETERS, JERRY H. PETERS, KARY M. 437 WEST SHOSHONE SPOKANE WA 99203 REMARKS: LOT 1, BLOCK E, FREDDE'S PINEHURST. FOR INTERIOR USE ONLY.	08-12-1962	DOMESTIC	01-01 12-31	.60 AFA .02 CFS	LT01 S17 T52N R04W	LT01 S17 T52N R04W	BENEFICIAL USE
95-0825	KELLER, MICHAEL W. KELLER, SHARON L. P.O. BOX 381 GARFIELD WA 99130 REMARKS: LOTS NORTH 1/2 31, 32, & 33, PERCY COCHRAN BEACH. FOR EXTERIOR USE ONLY.	03-01-1963	DOMESTIC	03-01 10-01	.60 AFA .02 CFS	LT03 S08 T52N R04W	LT03 S08 T52N R04W	BENEFICIAL USE

INDICATES TOTALS

STATE OF IDAHO
DEPARTMENT OF WATER RESOURCES
LISTING OF RIGHTS

RIGHT NUMBER	NAME AND ADDRESS	PRIORITY DATE	USE	USE PERIOD FROM TO	MAX AMOUNT MAX RATE	DIVERSION POINT	PLACE OF USE AND ACREAGE	BASIS FOR RIGHT
SOURCE: TWIN LAKES				TRIBUTARY TO: RATHDRUM CREEK				
95-0957	JAMERSON, HAROLD J. JAMERSON, MARGARET M. 7319 NORTH SMITH SPOKANE WA 99207 REMARKS: LOT 1, BLOCK G, & LOT 2, BLOCK H, FREDDE'S PINEHURST.	03-15-1963	DOMESTIC	01-01 12-31	1.20 AFA .04 CFS	LT01 S17 T52N R04W	LT01 S17 T52N R04W	BENEFICIAL USE
95-0826	GROSSMAN, ROBERT J. GROSSMAN, SHIRLEY M. W. 927 21ST AVE. SPOKANE WA 99203 REMARKS: LOT 4, TILlicum SUBDIVISION.	05-01-1963	DOMESTIC	01-01 12-31	1.20 AFA .02 CFS	LT09 S05 T52N R04W	LT09 S05 T52N R04W	BENEFICIAL USE
95-0889	WEBSTER, GEORGE WEBSTER, PEARL 1307 EAST HASTINGS SPOKANE WA 99218 REMARKS: LOT 34, LELAND HOMESITES.	05-01-1963	DOMESTIC	01-01 12-31	1.20 AFA .04 CFS	LT03 S01 T52N R05W	LT03 S01 T52N R05W	BENEFICIAL USE
95-4112	CURRAN, CLEDA C. P. O. BOX 1325 SPOKANE WA 99210 REMARKS: LOT 10, BLOCK 2, PIONEER PARK.	05-01-1963	DOMESTIC	01-01 12-31	1.20 AFA .04 CFS	LT01 S01 T52N R05W	LT01 S01 T52N R05W	BENEFICIAL USE

INDICATES TOTALS

STATE OF IDAHO
DEPARTMENT OF WATER RESOURCES
LISTING OF RIGHTS

RIGHT NUMBER	NAME AND ADDRESS	PRIORITY DATE	USE	USE PERIOD FROM TO	MAX AMOUNT MAX RATE	DIVERSION POINT	PLACE OF USE AND ACREAGE	BASIS FOR RIGHT
SOURCE: TWIN LAKES				TRIBUTARY TO: RATHDRUM CREEK				
95-0712	GRAHAM, JAMES J. GRAHAM, GERALDINE F. 13618 EAST 24TH SPOKANE WA 99216	07-01-1963	DOMESTIC	03-15 11-15	.60 AFA .02 CFS	LT01 S06 LT01 T52N R04W S06 T52N R04W		BENEFICIAL USE
	REMARKS: A PORTION OF LOTS 6 & 7, BLOCK B, ECHO BEACH. FOR EXTERIOR USE ONLY.							
95-0788	HULLINGER, JOHN S. ROUTE 1, BOX 463 RATHDRUM ID 83858	07-31-1963	DOMESTIC	03-15 11-15	.60 AFA .02 CFS	LT06 S31 LT06 T53N R04W S31 T53N R04W		BENEFICIAL USE
	REMARKS: LOTS 10 & 11, BLOCK 7, 2ND ADDITION TO LAKEVIEW. FOR EXTERIOR USE ONLY.							
95-0749	HAYE, DALE R. HAYE, MARIO L. N. 3808 SULLIVAN A. QTRS. SPOKANE WA 99216	08-16-1963	DOMESTIC	01-01 12-31	1.20 AFA .04 CFS	LT02 S08 LT02 T52N R04W S08 T52N R04W		BENEFICIAL USE
	REMARKS: LOTS 7 & 8, BLOCK 1, DELLAR BEACH. SYSTEM COMMON WITH 95-0858.							
95-0724	GEIGER, CLARENCE L. GEIGER, JANET E. NORTH 2604 CENTER STREET SPOKANE WA 99206	04-01-1964	DOMESTIC	01-01 12-31	1.20 AFA .04 CFS	LT02 S08 LT02 T52N R04W S08 T52N R04W		BENEFICIAL USE
	REMARKS: LOT 8, PERCY COCHRAN TRACTS.							

INDICATES TOTALS

STATE OF IDAHO
DEPARTMENT OF WATER RESOURCES
LISTING OF RIGHTS

RIGHT NUMBER	NAME AND ADDRESS	PRIORITY DATE	USE	USE PERIOD FROM TO	MAX AMOUNT MAX RATE	DIVERSION POINT	PLACE OF USE AND ACREAGE	BASIS FOR RIGHT
SOURCE: TWIN LAKES				TRIBUTARY TO: RATHDRUM CREEK				
95-0748	NILLES, ALBERT NILLES, MARIE H. E. 8018 FAIRVIEW SPOKANE WA	04-01-1964	DOMESTIC	01-01 12-31	.60 AFA .02 CFS	LT03 S08 T52N R04W	LT03 S08 T52N R04W	BENEFICIAL USE
	REMARKS: LOT 34, PERCY COCHRAN BEACH. FOR INTERIOR USE ONLY.							
95-0761	ROBERTSON, JOSEPHINE R. RT. 4 BOX 433 RATHDRUM ID 83858	05-01-1964	DOMESTIC	04-15 11-15	.60 AFA .02 CFS	LT04 S36 T53N R05W	LT04 S36 T53N R05W	BENEFICIAL USE
	REMARKS: LOTS 11 & 12, BLOCK B, LAKE PARK 1ST ADDITION. FOR EXTERIOR USE ONLY.							
95-0774	ROBERTS, PATRICIA NEHRHOOD ROBERTS, DALE L. WEST 3710 LYONS SPOKANE WA 99208	05-01-1964	DOMESTIC	04-01 10-31	1.20 AFA .04 CFS	LT10 S06 T52N R04W	LT10 S06 T52N R04W	BENEFICIAL USE
	REMARKS: LOTS 10, 11, 12, & EAST 1/2 OF 13, BLOCK 1, EXCELSIOR BEACH.							
95-0821	THORESEN, EDWARD C. THORESEN, DOROTHY V. RT. 1 BOX 517 RATHDRUM ID 83858	05-01-1964	DOMESTIC	05-01 10-31	.60 AFA .02 CFS	LT01 S06 T52N R04W	LT01 S06 T52N R04W	BENEFICIAL USE
	REMARKS: LOTS 6 & 7, BLOCK 8, ECHO BEACH. FOR EXTERIOR USE ONLY.							

INDICATES TOTALS

STATE OF IDAHO
DEPARTMENT OF WATER RESOURCES
LISTING OF RIGHTS

RIGHT NUMBER	NAME AND ADDRESS	PRIORITY DATE	USE	USE PERIOD FROM TO	MAX AMOUNT MAX RATE	DIVERSION POINT	PLACE OF USE AND ACREAGE	BASIS FOR RIGHT
SOURCE: TWIN LAKES				TRIBUTARY TO: RATHDRUM CREEK				
95-0809	HILDEBRAND, LLOYD J. HILDEBRAND, NORMALEE 14719 E. 16TH ST. VERADALE WA 99037 REMARKS: LOT 18, BLOCK A, LAKE FOREST HOMESITES.	06-01-1964	DOMESTIC	04-01 11-01	1.20 AFA .03 CFS	LT01 S35 T53N R05W	LT01 S35 T53N R05W	BENEFICIAL USE
95-0918	PORTER, STANLEY PORTER, SHIRLEY 12529 EAST 24TH SPOKANE WA 99216 REMARKS: LOTS 7 & 8, LELAND HOMESITES. FOR EXTERIOR USE ONLY.	06-01-1964	DOMESTIC	03-15 11-15	.60 AFA .02 CFS	LT04 S01 T52N R05W	LT04 S01 T52N R05W	BENEFICIAL USE
95-0831	SWARTZ, GEORGE D. SWARTZ, JOANN C. E. 1404 CENTRAL SPOKANE WA 99207 REMARKS: LOTS 23 & 24, LELAND HOMESITES.	08-01-1964	DOMESTIC	01-01 12-31	1.20 AFA .04 CFS	LT03 S01 T52N R05W	LT03 S01 T52N R05W	BENEFICIAL USE
95-0714	LITTLE, GERALD J. LITTLE, MARITA NORTH 8422 MOUNTAIN VIEW LANE SPOKANE WA 99208 REMARKS: LOT 12, BLOCK B, LAKE FOREST HOMESITES. FOR EXTERIOR USE ONLY.	09-25-1964	DOMESTIC	03-15 11-15	.60 AFA .02 CFS	LT01 S35 T53N R05W	LT01 S35 T53N R05W	BENEFICIAL USE

INDICATES TOTALS

STATE OF IDAHO
DEPARTMENT OF WATER RESOURCES
LISTING OF RIGHTS

RIGHT NUMBER	NAME AND ADDRESS	PRIORITY DATE	USE	USE PERIOD FROM TO	MAX AMOUNT MAX RATE	DIVERSION POINT	PLACE OF USE AND ACREAGE	BASIS FOR RIGHT
SOURCE: TWIN LAKES				TRIBUTARY TO: RATHDRUM CREEK				
95-4305	TINDER, LUCILLE F. TINDER, ROBERT K. RT. 4 BOX 472 RATHDRUM ID 83658	11-06-1964	DOMESTIC	03-15 11-15	.60 AFA .02 CFS	LT06 S31 T53N R04W	LT06 S31 T53N R04W	BENEFICIAL USE
	REMARKS: LOT 5, BLOCK 5, 1ST ADDITION TO LAKEVIEW. FOR EXTERIOR USE ONLY.							
95-0797	MANOS, HAROLD M. MANOS, REVA RT. 4 BOX 370 RATHDRUM ID 83858	05-01-1965	DOMESTIC	03-15 11-15	.60 AFA .02 CFS	LT01 S35 T53N R05W	LT01 S35 T53N R05W	BENEFICIAL USE
	REMARKS: LOT 2, BLOCK C, LAKE FOREST HOMESITES. FOR EXTERIOR USE ONLY.							
95-0884	GRAY, DAVID J. GRAY, GAY L. N. 10011 HUNTINGTON ST. SPOKANE WA 99218	05-01-1965	DOMESTIC	05-01 10-01	.60 AFA .02 CFS	LT01 S08 T52N R04W	LT01 S08 T52N R04W	BENEFICIAL USE
95-4135	ANDERSON, JR., EDWIN D. ANDERSON, JEANNE N. 8414 WEIPERT DRIVE SPOKANE WA 99208	05-01-1965	DOMESTIC	01-01 12-31	1.20 AFA .04 CFS	LT02 S06 T52N R04W	LT02 S06 T52N R04W	BENEFICIAL USE
	REMARKS: LOT 1, BLOCK 2, LAKEVIEW ADDITION.							

INDICATES TOTALS

STATE OF IDAHO
DEPARTMENT OF WATER RESOURCES
LISTING OF RIGHTS

RIGHT NUMBER	NAME AND ADDRESS	PRIORITY DATE	USE	USE PERIOD FROM TO	MAX AMOUNT MAX RATE	DIVERSION POINT	PLACE OF USE AND ACREAGE	BASIS FOR RIGHT
SOURCE: TWIN LAKES				TRIBUTARY TO: RATHDRUM CREEK				
95-0817	HECKER, MICHAEL HECKER, HELEN E. EAST 1610 QUEEN STREET SPOKANE WA 99207 REMARKS: E 1/2 LOT 7 & LOT 8, BLOCK B, LAKE FOREST HOMESITES. FOR EXTERIOR USE ONLY.	05-07-1965	DOMESTIC	03-15 11-15	.60 AFA .02 CFS	LT01 S35 T53N R05W	LT01 S35 T53N R05W	BENEFICIAL USE
95-0707	FARLEY, CLINTON ROUTE 1, BOX 573 RATHDRUM ID 83858 REMARKS: LOTS 52 & 53, PERCY COCHRAN BEACH. SYSTEM COMMON WITH 95-0710.	06-01-1965	DOMESTIC	01-01 12-31	1.20 AFA .04 CFS	LT03 S08 T52N R04W	LT03 S08 T52N R04W	BENEFICIAL USE
95-0710	COOPER, JERRY COOPER, SYLVIA RT. 4 BOX 590 RATHDRUM ID 83858 REMARKS: LOT 27, PERCY COCHRAN BEACH. SYSTEM COMMON WITH 95-0707.	06-01-1965	DOMESTIC	01-01 12-31	1.20 AFA .04 CFS	LT03 S08 T52N R04W	LT03 S08 T52N R04W	BENEFICIAL USE
95-0781	KEEFE, JAMES E. KEEFE, EILEEN E. 412 WEST GLASS SPOKANE WA 99205 REMARKS: LOTS 11, 12, & 13, BLOCK A, LAKE PARK 2ND ADDITION. FOR EXTERIOR USE ONLY.	06-01-1965	DOMESTIC	05-01 09-30	.60 AFA .02 CFS	LT01 S36 T53N R05W	LT01 S36 T53N R05W	BENEFICIAL USE

INDICATES TOTALS

STATE OF IDAHO
DEPARTMENT OF WATER RESOURCES
LISTING OF RIGHTS

RIGHT NUMBER	NAME AND ADDRESS	PRIORITY DATE	USE	USE PERIOD FROM TO	MAX AMOUNT MAX RATE	DIVERSION POINT	PLACE OF USE AND ACREAGE	BASIS FOR RIGHT
SOURCE: TWIN LAKES				TRIBUTARY TO: RATHDRUM CREEK				
95-0977	SIMON, ROBERT L. SIMON, MARGARET M. W. 1290 TWIN LAKES ROAD RATHDRUM, ID 83858 REMARK: P/U KNOWN AS LOTS 8 & 9, BLOCK B, LAKE PARK, FIRST ADDITION.	06-01-1965	DOMESTIC	01-01 12-31	.04 CFS	LT04 S36 T53N R05W	LT04 S36 T53N R05W	BENEFICIAL USE
95-0870	WEED, DOUGLAS WEED, LOUISE 213 W. APPLEWAY COEUR D'ALENE ID 83814 REMARKS: LOT 13, BLOCK A, LAKE FOREST HOMESITES. FOR EXTERIOR USE ONLY.	06-01-1965	DOMESTIC	04-01 11-01	.60 AFA .02 CFS	LT01 S35 T53N R05W	LT01 S35 T53N R05W	BENEFICIAL USE
95-0738	KENSOK, RAYMOND J. KENSOK, PATTY LOU RT. 4 FOX 385 RATHDRUM ID 83858 REMARKS: LOT 9, BLOCK B, LAKE FOREST HOMESITES. FOR EXTERIOR USE ONLY.	06-15-1965	DOMESTIC	03-15 11-15	.60 AFA .02 CFS	LT01 S35 T53N R05W	LT01 S35 T53N R05W	BENEFICIAL USE
95-0891	RIGGERS, ARNOLD G. RIGGERS, LOIS N. EAST 415 23RD AVENUE SPOKANE WA 99203 REMARKS: LOT 19, BLOCK A, LAKE FOREST HOMESITES. FOR EXTERIOR USE ONLY.	07-01-1965	DOMESTIC	05-01 11-01	.60 AFA .02 CFS	LT01 S35 T53N R05W	LT01 S35 T53N R05W	BENEFICIAL USE
95-0741	MADISON, LLOYD P. MADISON, CAROL R. 7117 MAHR COURT SPOKANE WA 99208 REMARKS: LOT 9, PERCY COCHRAN TRACTS.	04-01-1966	DOMESTIC	01-01 12-31	1.20 AFA .02 CFS	LT02 S08 T52N R04W	LT02 S08 T52N R04W	BENEFICIAL USE

INDICATES TOTALS

STATE OF IDAHO
DEPARTMENT OF WATER RESOURCES
LISTING OF RIGHTS

RIGHT NUMBER	NAME AND ADDRESS	PRIORITY DATE	USE	USE PERIOD FROM TO	MAX AMOUNT MAX RATE	DIVERSION POINT	PLACE OF USE AND ACREAGE	BASIS FOR RIGHT
SOURCE: TWIN LAKES				TRIBUTARY TO: RATHDRUM CREEK				
95-0786	KARRER, ED KARRER, SOPHIE N. 5323 ARGONNE RD. SPOKANE WA 99206	04-01-1966	DOMESTIC	03-15 11-15	.60 AFA .02 CFS	LT08 S05 T52N R04W	LT08 S05 T52N R04W	BENEFICIAL USE
	REMARKS: LOTS 2 & 3, BLOCK 20, FIRGROVE ADDITION. FOR EXTERIOR USE ONLY.							
95-0805	DENMAN, GEORGE E. DENMAN, SHIRLEY A. EAST 1020 54TH SPOKANE WA 99203	04-01-1966	DOMESTIC	03-15 11-15	.60 AFA .02 CFS	LT02 S36 T53N R05W	LT02 S36 T53N R05W	BENEFICIAL USE
	REMARKS: LOT 10 & W 1/2 LOT 11, BLOCK E, LAKE PARK 1ST ADDITION. FOR EXTERIOR USE ONLY.							
95-0736	ARCHIBALD, EDWIN F. ARCHIBALD, DOLORES J. WEST 3119 ROCKWELL SPOKANE WA 99205	05-01-1966	DOMESTIC	05-01 09-30	1.20 AFA .01 CFS	LT01 S35 T53N R05W	LT01 S35 T53N R05W	BENEFICIAL USE
	REMARKS: LOT 8, BLOCK A, LAKE FOREST HOMESITES.							
95-0757	MEYER, V. V. 10414 EAST EMPIRE SPOKANE WA 99206	05-01-1966	DOMESTIC	03-15 11-15	.60 AFA .02 CFS	LT05 S31 T53N R04W	LT05 S31 T53N R04W	BENEFICIAL USE
	REMARKS: LOT 7 BLOCK 4, LAKEVIEW ADDN. & TAX #4562. FOR EXTERIOR USE ONLY.							

INDICATES TOTALS

STATE OF IDAHO
DEPARTMENT OF WATER RESOURCES
LISTING OF RIGHTS

RIGHT NUMBER	NAME AND ADDRESS	PRIORITY DATE	USE	USE PERIOD FROM TO	MAX AMOUNT MAX RATE	DIVERSION POINT	PLACE OF USE AND ACREAGE	BASIS FOR RIGHT
SOURCE: TWIN LAKES				TRIBUTARY TO: RATHDRUM CREEK				
95-0802	JOHNSON, HJALMER JOHN JOHNSON, LINAMAE EAST 1802 GLASS SPOKANE WA 99207 REMARKS: LOT 9, LELAND HOMESITES.	05-08-1966	DOMESTIC	05-01 09-30	1.20 AFA .02 CFS	LT04 S01 T52N R05W	LT04 S01 T52N R05W	BENEFICIAL USE
95-0861	HATCHER, EDWARD H. HATCHER, HAZEL M. E. 510 DALKE ST. SPOKANE WA 99207 REMARKS: LOT 2, BLOCK 10, ECHO BEACH.	06-01-1966	DOMESTIC	04-01 11-01	1.20 AFA .02 CFS	LT01 S06 T52N R04W	LT01 S06 T52N R04W	BENEFICIAL USE
95-0869	BENNETT, LOWRY M. BENNETT, VIRGINIA F. WEST 929 KIERNAN AVENUE SPOKANE WA 99205 REMARKS: LOTS 1, 2 & 3, BLOCK 1, ECHO BEACH.	06-03-1966	DOMESTIC	01-01 12-31	1.20 AFA .04 CFS	LT01 S06 T52N R04W	LT01 S06 T52N R04W	BENEFICIAL USE
95-0894	WINFREY, LEE V. WINFREY, ANNA J. P.O. BOX 394 GREEN VALLEY AZ 85614 REMARKS: LOT 9, BLOCK 1, 2ND ADDITION TO LAKEVIEW. FOR EXTERIOR USE ONLY.	04-01-1967	DOMESTIC	04-01 11-01	.60 AFA .02 CFS	LT04 S31 T53N R04W	LT04 S31 T53N R04W	BENEFICIAL USE

INDICATES TOTALS

STATE OF IDAHO
DEPARTMENT OF WATER RESOURCES
LISTING OF RIGHTS

RIGHT NUMBER	NAME AND ADDRESS	PRIORITY DATE	USE	USE PERIOD FROM TO	MAX AMOUNT MAX RATE	DIVERSION POINT	PLACE OF USE AND ACREAGE	BASIS FOR RIGHT
SOURCE: TWIN LAKES				TRIBUTARY TO: RATHDRUM CREEK				
95-0813	DALTON, ROBERT A. DALTON, KAREN S. HEINRICH, MICHAEL HEINRICH, JUDY L. OLSON, JAMES OLSON, JUDY N. 15621 GLENCREST CT. NORTH 10605 COLLEGE CIRCLE SPOKANE WA 99208 REMARKS: LOTS 19 & 20, ST. JOER LAKE HOMESITES. FOR EXTERIOR USE ONLY.	08-01-1967	DOMESTIC	03-15 11-15	.60 AFA .02 CFS	LT05 S05 LT05 T52N R04W S05 T52N R04W		BENEFICIAL USE
95-0792	TONANI, LOUIS J. RT. 4 BOX 512 RATHDRUM ID 83858 REMARKS: LOT 26, LELAND HOMESITES.	04-01-1968	DOMESTIC	01-01 12-31	1.20 AFA .04 CFS	LT03 S01 LT03 T52N R05W S01 T52N R05W		BENEFICIAL USE
95-0775	TANSY, RAYMOND M. TANSY, ESTHER A. EAST 328 WABASH AVENUE SPOKANE WA 99207 REMARKS: WEST 50' LOT 1, BLOCK B, LAKE FOREST HOMESITES. FOR EXTERIOR USE ONLY.	04-03-1968	DOMESTIC	03-15 11-15	.60 AFA .02 CFS	LT01 S35 LT01 T53N R05W S35 T53N R05W		BENEFICIAL USE
95-0762	PERRY, SAM 5020 E. 9TH ST. SPOKANE WA 99206 REMARKS: LOT 4, BLOCK F, LAKE PARK 1ST ADDITION. FOR EXTERIOR USE ONLY.	05-01-1968	DOMESTIC	03-15 11-15	.60 AFA .02 CFS	LT02 S36 LT02 T53N R05W S36 T53N R05W		BENEFICIAL USE

INDICATES TOTALS

STATE OF IDAHO
DEPARTMENT OF WATER RESOURCE
LISTING OF RIGHTS

RIGHT NUMBER	NAME AND ADDRESS	PRIORITY DATE	USE	USE PERIOD FROM TO	MAX AMOUNT MAX RATE	DIVERSION POINT	PLACE OF USE AND ACREAGE	BASIS FOR RIGHT
SOURCE: TWIN LAKES				TRIBUTARY TO: RATHDRUM CREEK				
95-0866	CROSS, JERRY R. CROSS, WINIFRED L. BOX 2037 APO SAN FRANCISCO CA 96555 REMARKS: LOT 5, BLOCK 1, LAKEVIEW ADDITION.	05-01-1968	DOMESTIC	01-01 12-31	1.20 AFA .01 CFS	LT02 S06 T52N R04W	LT02 S06 T52N R04W	BENEFICIAL USE
95-0872	GROHS, CHARLES A. GROHS, BARBARA M. EAST 4618 BIG SPRINGS ROAD SPOKANE WA 99206 REMARKS: LOTS 3 & 4, LAKE PARK ADDITION. FOR EXTERIOR USE ONLY.	05-01-1968	DOMESTIC	03-15 11-15	.60 AFA .02 CFS	LT03 S36 T53N R05W	LT03 S36 T53N R05W	BENEFICIAL USE
95-4269	ANDERSON, EDWIN D. ANDERSON, EVELYN J. 3702 EAST 19TH SPOKANE WA 99203 REMARKS: LOT 9, BLOCK 2, PIONEER PARK.	05-01-1968	DOMESTIC	05-01 09-30	1.20 AFA .02 CFS	LT01 S01 T52N R05W	LT01 S01 T52N R05W	BENEFICIAL USE
95-0877	YAKE, JACK H. YAKE, BETTY J. E. 3303 19TH AVE. SPOKANE WA 99203 REMARKS: LOT 5, BLOCK 1, EXCELSIOR BEACH. FOR EXTERIOR USE ONLY.	06-01-1968	DOMESTIC	05-01 09-30	.60 AFA .02 CFS	LT10 S06 T52N R04W	LT10 S06 T52N R04W	BENEFICIAL USE
95-0819	SPRINGER, WILLIAM D. NORTH 4713 DARIN, BOX 32 OTIS ORCHARDS WA 99027 REMARKS: LOT 5, BLOCK A, TILLCUM SUBDIVISION. FOR EXTERIOR USE ONLY.	06-05-1968	DOMESTIC	05-01 09-30	.60 AFA .02 CFS	LT09 S05 T52N R04W	LT09 S05 T52N R04W	BENEFICIAL USE

INDICATES TOTALS

STATE OF IDAHO
DEPARTMENT OF WATER RESOURCES
LISTING OF RIGHTS

RIGHT NUMBER	NAME AND ADDRESS	PRIORITY DATE	USE	USE PERIOD FROM TO	MAX AMOUNT MAX RATE	DIVERSION POINT	PLACE OF USE AND ACREAGE	BASIS FOR RIGHT
SOURCE: TWIN LAKES				TRIBUTARY TO: RATHDRUM CREEK				
95-0769	OLIVERI, JOHN J. OLIVERI, CAROLE A. NORTH 4111 ELM STREET SPOKANE WA 99205 REMARKS: LOT 13, PERCY COCHRAN BEACH.	08-01-1968	DOMESTIC	01-01 12-31	1.20 AFA .04 CFS	LT04 S08 T52N R04W	LT04 S08 T52N R04W	BENEFICIAL USE
95-0719	CONKLIN, EUGENE L. CONKLIN, MARGARET 2828 W. EUCLID ST. SPOKANE WA 99205 REMARKS: LOT 8, BLOCK A, LAKE PARK 1ST ADDITION. FOR EXTERIOR USE ONLY.	08-10-1968	DOMESTIC	03-15 11-15	.60 AFA .02 CFS	LT04 S36 T53N R05W	LT04 S36 T53N R05W	BENEFICIAL USE
95-0706	ABBOTT, KNOX ABBOTT, MYRTLE L. 11011 VALLEY WAY SPOKANE WA 99206 REMARKS: LOT 30 & S 1/2 OF LOT 31, PERCY COCHRAN BEACH. FOR EXTERIOR USE ONLY.	10-01-1968	DOMESTIC	04-15 11-15	.60 AFA .02 CFS	LT03 S08 T52N R04W	LT03 S08 T52N R04W	BENEFICIAL USE
95-4111	TOMLIN, WILLIAM C. TOMLIN, CLEDA C. W. 6604 FOTHERINGHAM ST. SPOKANE WA 99208 REMARKS: LOT 5, BLOCK B, LAKE PARK 1ST ADDITION.	04-01-1969	DOMESTIC	03-15 11-15	1.20 AFA .02 CFS	LT04 S36 T53N R05W	LT04 S36 T53N R05W	BENEFICIAL USE

INDICATES TOTALS

STATE OF IDAHO
DEPARTMENT OF WATER RESOURCES
LISTING OF RIGHTS

RIGHT NUMBER	NAME AND ADDRESS	PRIORITY DATE	USE	USE PERIOD FROM TO	MAX AMOUNT MAX RATE	DIVERSION POINT	PLACE OF USE AND ACREAGE	BASIS FOR RIGHT
SOURCE: TWIN LAKES				, TRIBUTARY TO: RATHDRUM CREEK				
95-0914	MORRIS, SANDRA D. W. 444 22ND AVE. SPOKANE WA 99203 REMARKS: LOT 6, BLOCK 1, LAKEVIEW ADDITION.	05-01-1969	DOMESTIC	01-01 12-31	1.20 AFA .04 CFS	LT02 S06 T52N R04W	LT02 S06 T52N R04W	BENEFICIAL USE
95-4138	WARD, EDWIN L. WARD, DORIS J. 2121 ELIZABETH BILLINGS MT 59102 REMARKS: LOT 7, BLOCK 1, LAKEVIEW ADDITION.	06-01-1969	DOMESTIC	05-01 09-30	1.20 AFA .02 CFS	LT02 S06 T52N R04W	LT02 S06 T52N R04W	BENEFICIAL USE
95-4302	GUMM, EMMETT H. GUMM, MARIAN E. EAST 1708 LONGFELLOW SPOKANE WA 99207 REMARKS: LOT 5, BLOCK B, LAKE FOREST HOMESITES. FOR EXTERIOR USE ONLY.	06-15-1969	DOMESTIC	03-15 11-15	.60 AFA .02 CFS	LT01 S35 T53N R05W	LT01 S35 T53N R05W	BENEFICIAL USE
95-0896	SULLIVAN, M. J. SULLIVAN, ANNA C. EAST 14806 RICH AVENUE SPOKANE WA 99216 REMARKS: LOT 2, BLOCK 1, GUNNING SUBDIVISION. FOR EXTERIOR USE ONLY.	04-01-1970	DOMESTIC	04-01 11-01	.60 AFA .02 CFS	LT03 S17 T52N R04W	LT03 S17 T52N R04W	BENEFICIAL USE
95-4297	TINDER, ROBERT K. TINDER, CATHERINE E. E. 440 TWIN LAKES ROAD RATHDRUM ID 83858 REMARKS: LOTS 5-7, BLOCK 7, 2ND ADDITION TO LAKEVIEW.	04-01-1970	DOMESTIC	01-01 12-31	1.20 AFA .02 CFS	LT06 S31 T53N R04W	LT06 S31 T53N R04W	BENEFICIAL USE

INDICATES TOTALS

STATE OF IDAHO
DEPARTMENT OF WATER RESOURCES
LISTING OF RIGHTS

RIGHT NUMBER	NAME AND ADDRESS	PRIORITY DATE	USE	USE PERIOD FROM TO	MAX AMOUNT MAX RATE	DIVERSION POINT	PLACE OF USE AND ACREAGE	BASIS FOR RIGHT
SOURCE: TWIN LAKES				TRIBUTARY TO: RATHDRUM CREEK				
95-0728	JOHNSON, WILLIS P. JOHNSON, MARIAN V. 1311 EAST 42ND SPOKANE WA 99203	05-01-1970	DOMESTIC	03-15 11-15	.60 AFA .02 CFS	LT04 S36 T53N R05W	LT04 S36 T53N R05W	BENEFICIAL USE
	REMARKS: LOT 13, BLOCK B, LAKE PARK 1ST ADDITION. FOR EXTERIOR USE ONLY.							
95-0835	SARRATT, JAYME 1902 LAKESIDE COEUR D'ALENE ID 83814	05-01-1970	DOMESTIC	03-15 11-15	.60 AFA .02 CFS	LT08 S06 T52N R04W	LT08 S06 T52N R04W	BENEFICIAL USE
	REMARKS: LOT 8, SPRING WATER ADDITION. FOR EXTERIOR USE ONLY.							
95-0742	ESTELL, CARROLL D. ESTELL, JOY M. E. 3433 GARNET ST. SPOKANE WA 99207	06-01-1970	DOMESTIC	03-15 11-15	.60 AFA .02 CFS	LT05 S31 T53N R04W	LT03 S06 T52N R04W LT05 S31 T53N R04W	BENEFICIAL USE
	REMARKS: LOT 2, BLOCK 6, LAKEVIEW ADDITION. FOR EXTERIOR USE ONLY.							
95-0867	KIDWELL, WILMAR J. KIDWELL, WILMA J. NORTH 5536 NORTH DRUMHELLER SPOKANE WA 99203	06-01-1970	FIRE PROTECTION	01-01 12-31		LT02 S36 T53N R05W	LT02 S36 T53N R05W	BENEFICIAL USE
	REMARKS: LOT 3, BLOCK F, LAKE PARK 1ST ADDITION.							
95-0925	SIMPSON, ROBERT W. SIMPSON, DONNA B. 10401 EAST 9TH SPOKANE WA 99206	06-06-1970	DOMESTIC	01-01 12-31	1.20 AFA .04 CFS	LT04 S08 T52N R04W	LT04 S08 T52N R04W	BENEFICIAL USE
	REMARKS: LOT 18, PERCY COCHRAN BEACH.							

INDICATES TOTALS

STATE OF IDAHO
DEPARTMENT OF WATER RESOURCES
LISTING OF RIGHTS

RIGHT NUMBER	NAME AND ADDRESS	PRIORITY DATE	USE	USE PERIOD FROM TO	MAX AMOUNT MAX RATE	DIVERSION POINT	PLACE OF USE AND ACREAGE	BASIS FOR RIGHT
SOURCE: TWIN LAKES				TRIBUTARY TO: RATHDRUM CREEK				
95-0827	NELSON, ELLEN J. E. 1008 19TH ST. SPOKANE WA 99203 REMARKS: LOT 3, BLOCK C, LAKE FOREST HOMESITES. FOR EXTERIOR USE ONLY.	07-23-1970	DOMESTIC	05-01 10-01	.60 AFA .02 CFS	LT01 S35 T53N R05W	LT01 S35 T53N R05W	BENEFICIAL USE
95-0843	REED, R. NEIL ROUTE 1, BOX 570 RATHDRUM ID 83858 REMARKS: LOT 9, PERCY COCHRAN BEACH.	10-01-1970	DOMESTIC	01-01 12-31	1.20 AFA .04 CFS	LT04 S08 T52N R04W	LT04 S08 T52N R04W	BENEFICIAL USE
95-0841	WADDELL, GALEN WADDELL, PHYLLIS 15759 SANDTRAP WAY MORRISON CO 80465 REMARKS: LOTS 1 & 2, BLOCK 7, 2ND ADDITION TO LAKEVIEW. FOR EXTERIOR USE ONLY.	04-08-1971	DOMESTIC	04-01 10-30	.60 AFA .02 CFS	LT04 S31 T53N R04W	LT04 S31 T53N R04W	BENEFICIAL USE
95-7143	STAMMERJOHAN, RUDOLPH STAMMERJOHAN, ESTHER M. 302 EAST 29TH AVENUE SPOKANE WA 99203 REMARKS: EAST 1/2 LOT 19 & WEST 1/2 LOT 20, LAKE PARK ACRE TRACTS. SYSTEM COMMON WITH 95-7153 & 95-7418.	05-07-1971	DOMESTIC	01-01 12-31	1.20 AFA .02 CFS	LT04 S36 T53N R05W	LT04 S36 T53N R05W	LICENSE

INDICATES TOTALS

STATE OF IDAHO
DEPARTMENT OF WATER RESOURCES
LISTING OF RIGHTS

RIGHT NUMBER	NAME AND ADDRESS	PRIORITY DATE	USE USE	USE PERIOD FROM TO	MAX AMOUNT MAX RATE	DIVERSION POINT	PLACE OF USE AND ACREAGE	BASIS FOR RIGHT
SOURCE: TWIN LAKES				TRIBUTARY TO: RATHDRUM CREEK				
95-7153	BENHAM, LAWTON BENHAM, MARY ROUTE 1, BOX 448 RATHDRUM ID 83858 REMARKS: LOT 18 & WEST 1/2 LOT 19, LAKE PARK ACRE TRACTS. SYSTEM COMMON WITH 95-7143 & 95-7418.	08-17-1971	DOMESTIC	01-01 12-31	1.20 AFA .02 CFS	LT04 S36 LT04 T53N R05W S36 T53N R05W		LICENSE
95-7344	POINTER, HOMER F. POINTER, MYRTLE M. 3408 HARTSON SPOKANE WA 99204 REMARKS: LOTS 1 & 2, BLOCK 8, 2ND ADDITION TO LAKEVIEW.	08-20-1973	DOMESTIC	01-01 12-31	1.20 AFA .01 CFS	LT04 S31 LT04 T53N R04W S31 T53N R04W		LICENSE
95-7379	BACON, ROGER BACON, GARNET J. RT. 4 BOX 655 RATHDRUM ID 83858	10-04-1973	IRRIGATION	03-15 11-15		LT02 S17 LT01(07) LT02(03) .20 CFS T52N R04W S17 T52N R04W		PERMIT
							* 10 ACRES*	

INDICATES TOTALS

STATE OF IDAHO
DEPARTMENT OF WATER RESOURCES
LISTING OF RIGHTS

RIGHT NUMBER	NAME AND ADDRESS	PRIORITY DATE	USE	USE PERIOD FROM TO	MAX AMOUNT MAX RATE	DIVERSION POINT	PLACE OF USE AND ACREAGE	BASIS FOR RIGHT
SOURCE: TWIN LAKES				TRIBUTARY TO: RATHDRUM CREEK				
95-7391	STEELE, HOMER STEELE, BERNICE A. RT. 4 BOX 311 RATHDRUM ID 83858	10-16-1973	DOMESTIC	01-01 12-31	3.6 AFA .10 CFS	LT02 S36 T53N R05W	LT02 S36 T53N R05W	LICENSE
	REMARKS: LOTS 30, 32 & 33, LAKE PARK ACRE TRACTS. FOR 3 HOUSEHOLDS.		FIRE PROTECTION	01-01 12-31	.20 CFS ---*AFA * * .20*CFS		SAME AS OTHER USE	
95-7418	STAMMERJOHAN, RUDOLPH STAMMERJOHAN, ESTHER M. 302 EAST 29TH AVENUE SPOKANE WA 99203	01-22-1974	DOMESTIC	01-01 12-31	1.20 AFA .02 CFS	LT04 S36 T53N R05W	LT04 S36 T53N R05W	LICENSE
	REMARKS: EAST 1/2 LOT 20, LAKE PARK ACRE TRACTS. SYSTEM COMMON WITH 95-7143 & 95-7153.							
95-7443	PUP0, PATRICIA PUP0, ORLAND RT. 4 BOX 659 RATHDRUM ID 83858	04-29-1974	DOMESTIC	01-01 12-31	6.00 AFA .20 CFS	LT03 S17 T52N R04W	LT03 S17 T52N R04W	LICENSE
	REMARKS: LOTS 2, 3 & 5, BLOCK 2, LOTS 10 & 11, BLOCK 3, GUNNING SUBDIVISION. FOR 5 HOMES.							

INDICATES TOTALS

STATE OF IDAHO
DEPARTMENT OF WATER RESOURCES
LISTING OF RIGHTS

RIGHT NUMBER	NAME AND ADDRESS	PRIORITY DATE	USE	USE PERIOD FROM TO	MAX AMOUNT MAX RATE	DIVERSION POINT	PLACE OF USE AND ACREAGE	BASIS FOR RIGHT
SOURCE: TWIN LAKES				TRIBUTARY TO: RATHDRUM CREEK				
95-7474	WOODS, FRANCIS B. WOODS, FERN A. EAST 1104 DALTON SPOKANE WA 99207 REMARKS: LOT 2, PERCY COCHRAN BEACH.	08-06-1974	DOMESTIC	01-01 12-31	1.20 AFA .04 CFS	LT04 S08 T52N R04W	LT04 S08 T52N R04W	LICENSE
95-7478	LAPPOINT, CHESTER W. LAPPOINT, ISABELL RATHDRUM ID 83858 REMARKS: LOT 1, BLOCK 1, 1ST ADDITION TO LAKEVIEW.	08-12-1974	DOMESTIC	03-15 11-15	1.20 AFA .02 CFS	LT04 S31 T53N R04W	LT04 S31 T53N R04W	LICENSE
95-7481	BORGEN, ALAN BORGEN, NORMA N. 10608 HUMBOLT DR. SPOKANE WA 99208 REMARKS: LOT 3, BLOCK E, FREDDE'S PINEHURST.	08-23-1974	DOMESTIC	01-01 12-31	1.20 AFA .04 CFS	LT01 S17 T52N R04W	LT01 S17 T52N R04W	LICENSE
95-7483	SCHULTZ, RAY G. SCHULTZ, ERNA H. RT. 4 BOX 376 RATHDRUM ID 83858	08-28-1974	IRRIGATION	03-15 11-15	.03 CFS	LT01 S35 T53N R05W	LT01 (0.5) S35 T53N R05W	LICENSE
							* .5 ACRES*	
95-7485	DOTY, ROBERT DOTY, MARGARET 7505 COUNTRY HOMES BLVD. SPOKANE WA 99208 REMARKS: LOT 3, SPRINGWATER ADDITION. FOR EXTERIOR USE ONLY.	08-29-1974	DOMESTIC	03-15 11-15	.60 AFA .02 CFS	LT08 S06 T52N R04W	LT08 S06 T52N R04W	LICENSE

INDICATES TOTALS

STATE OF IDAHO
DEPARTMENT OF WATER RESOURCES
LISTING OF RIGHTS

RIGHT NUMBER	NAME AND ADDRESS	PRIORITY DATE	USE USE	USE PERIOD FROM TO	MAX AMOUNT MAX RATE	DIVERSION POINT	PLACE OF USE AND ACREAGE	BASIS FOR RIGHT
SOURCE: TWIN LAKES				TRIBUTARY TO: RATHDRUM CREEK				
95-7486	ELDENBURG, WILLIAM P. ELDENBURG, HELEN L. S. 5204 DEARBORN SPOKANE WA 99203 REMARKS: LOT 5, BLOCK C, LAKE PARK 2ND ADDITION.	09-07-1974	DOMESTIC	01-01 12-31	.04 CFS	LT01 S36 LT01 T53N R05W S36 T53N R05W		PERMIT
			FIRE PROTECTION	01-01 12-31 * *	.02 CFS ---*AFA .06*CFS		SAME AS OTHER USE	
95-7492	JEFFERY, REGINALD K. JEFFERY, MELANIE R. N. 1616 FARR SPOKANE WA 99206 REMARKS: LOT 1, BLOCK 5, LAKEVIEW ADDITION. FOR EXTERIOR USE ONLY.	10-03-1974	DOMESTIC	03-15 11-15	.60 AFA .02 CFS	LT05 S31 LT05 T53N R04W S31 T53N R04W		LICENSE
95-7499	CARLSON, GEORGE E. CARLSON, DOROTHY N. N. 1657 GREEN FERRY RD. POST FALLS ID 83854	10-16-1974	DOMESTIC	01-01 12-31	1.20 AFA .04 CFS	LT05 S08 LT05 T52N R04W S08 T52N R04W		LICENSE
95-7550	BOGENREIF, ADOLF J. BOGENREIF, ROSE BOX 7851 SPOKANE WA 99208 REMARKS: LOTS 3 & 4, BLOCK 1, 2ND ADDITION TO LAKEVIEW. FOR EXTERIOR USE ONLY.	08-05-1975	DOMESTIC	03-15 11-15	.60 AFA .02 CFS	LT04 S31 LT04 T53N R04W S31 T53N R04W		LICENSE

INDICATES TOTALS

STATE OF IDAHO
DEPARTMENT OF WATER RESOURCES
LISTING OF RIGHTS

RIGHT NUMBER	NAME AND ADDRESS	PRIORITY DATE	USE USE	USE PERIOD FROM TO	MAX AMOUNT MAX RATE	DIVERSION POINT	PLACE OF USE AND ACREAGE	BASIS FOR RIGHT
SOURCE: TWIN LAKES				TRIBUTARY TO: RATHDRUM CREEK				
95-7596	BELL, EARL J. W. 3905 STRONG RD. SPOKANE WA 99208 REMARKS: LOT 13, BLOCK B, LAKE FOREST HOMESITES.	03-30-1976	DOMESTIC	03-15 11-30	1.20 AFA .04 CFS	LT01 S35 LT01 T53N R05W S35 T53N R05W		LICENSE
			FIRE PROTECTION	01-01 12-31	.02 CFS ---*AFA * * .06*CFS	SAME AS OTHER USE		
95-7599	BOSCH, DONALD J. BOSCH, CAROL A. HOGAN, WILLIAM J. HOGAN, JANE E. WEST 2923 SINTO SPOKANE WA 99201 REMARKS: FOR 2 HOUSEHOLDS.	04-07-1976	DOMESTIC	01-01 12-31	2.40 AFA .08 CFS	LT01 S08 LT01 T52N R04W S08 T52N R04W		LICENSE
95-7605	DEAVER, ALICE L. RT. 4 BOX 513 RATHDRUM ID 83858 REMARKS: LOT 7, BLOCK 2, LAKEVIEW ADDITION.	04-14-1976	DOMESTIC	01-01 12-31	1.20 AFA .04 CFS	LT05 S31 LT05 T53N R04W S31 T53N R04W		LICENSE
95-7606	BENNER, ELMER BENNER, ANNA NORTH 5920 SYCAMORE SPOKANE WA 99207 REMARKS: LOT 22, PERCY COCHRAN BEACH. FOR INTERIOR USE ONLY.	04-15-1976	DOMESTIC	07-01 09-01	1.20 AFA .03 CFS	LT04 S08 LT04 T52N R04W S08 T52N R04W		LICENSE

INDICATES TOTALS

STATE OF IDAHO
DEPARTMENT OF WATER RESOURCES
LISTING OF RIGHTS

RIGHT NUMBER	NAME AND ADDRESS	PRIORITY DATE	USE	USE PERIOD FROM TO	MAX AMOUNT MAX RATE	DIVERSION POINT	PLACE OF USE AND ACREAGE	BASIS FOR RIGHT
SOURCE: TWIN LAKES				TRIBUTARY TO: RATHDRUM CREEK				
95-7608	PHELPS, PERRY PHELPS, JOY RT. 4 BOX 346 RATHDRUM	04-19-1976	IRRIGATION	03-15 11-15	.20 CFS	LT02 S35 T53N R05W	NESW(10) S35 T53N R05W	PERMIT
	ID 83858						* 10 ACRES*	
95-7610	LACROIX, PATRICIA K. EAST 10724 BROADWAY SPOKANE	04-21-1976	DOMESTIC	01-01 12-31	.20 AFA .04 CFS .04 CFS	LT01 S36 T53N R05W	LT01 S36 T53N R05W	LICENSE
	WA 99206		FIRE PROTECTION	01-01 12-31	---*AFA .04*CFS		SAME AS OTHER USE	
	REMARKS: LOTS 4, 5, & 6, BLOCK A, LAKE PARK 2ND ADDITION.							
95-7618	T.L.V. LIMITED RT. 4 BOX P551 RATHDRUM	05-03-1976	IRRIGATION	03-15 11-15	.18 CFS	LT03 S08 T52N R04W	SESE(29) LT03(64) LT04(35) S08 T52N R04W	LICENSE
	ID 83858							
	REMARKS: COMMON AREA #2, TWIN LAKES VILLAGE PLATT.							
			FIRE PROTECTION	1-01 12-31	.18 CFS ---*AFA .18*CFS		* 128 ACRES* SAME AS OTHER USE	

INDICATES TOTALS

STATE OF IDAHO
DEPARTMENT OF WATER RESOURCES
LISTING OF RIGHTS

RIGHT NUMBER	NAME AND ADDRESS	PRIORITY DATE	USE	USE PERIOD FROM TO	MAX AMOUNT MAX RATE	DIVERSION POINT	PLACE OF USE AND ACREAGE	BASIS FOR RIGHT
SOURCE: TWIN LAKES				TRIBUTARY TO: RATHDRUM CREEK				
95-7621	DENMAN, GEORGE DENMAN, SHIRLEY A. 1020 EAST 54TH SPOKANE WA 99203 REMARKS: LOT 2, BLOCK A, LAKE PARK 2ND ADDITION.	05-05-1976	DOMESTIC	01-01 12-31	1.20 AFA .02 CFS	LT01 S36 T53N R05W	LT01 S36 T53N R05W	LICENSE
			FIRE PROTECTION	01-01 12-31	.04 CFS ---*AFA * * .04*CFS		SAME AS OTHER USE	
95-7624	BROWN, J. M. BROWN, JEAN OWENS BOX 993 SANDPOINT ID 83864	05-11-1976	IRRIGATION	03-15 11-15	.25 CFS	LT03 S08 T52N R04W	LT02(21) S08 T52N R04W	LICENSE
			FIRE PROTECTION	01-01 12-31	.25 CFS ---*AFA * * .25*CFS		* 21 ACRES* SAME AS OTHER USE	
95-7638	SHANNON, FRED SHANNON, VELMA 1021 MILL AVENUE COEUR D'ALENE ID 83814 REMARKS: LOT 21, LAKE PARK ACRE TRACTS. FOR EXTERIOR USE ONLY.	06-18-1976	DOMESTIC	01-01 12-31	.60 AFA .02 CFS	LT04 S36 T53N R05W	LT04 S36 T53N R05W	LICENSE

INDICATES TOTALS

STATE OF IDAHO
DEPARTMENT OF WATER RESOURCES
LISTING OF RIGHTS

RIGHT NUMBER	NAME AND ADDRESS	PRIORITY DATE	USE	USE PERIOD FROM TO	MAX AMOUNT MAX RATE	DIVERSION POINT	PLACE OF USE AND ACREAGE	BASIS FOR RIGHT
SOURCE: TWIN LAKES				TRIBUTARY TO: RATHDRUM CREEK				
95-7639	TRIPLETT, JOHN W. TRIPLETT, JULIA H. 11914 EAST ALKI SPOKANE WA 99206 REMARKS: LOT 6, BLOCK E, FREDDE'S PINEHURST.	06-23-1976	DOMESTIC	01-01 12-31	1.20 AFA .04 CFS	LT01 S17 T52N R04W	LT01 S17 T52N R04W	LICENSE
95-7644	DIECKMAN, LESLIE B. DIECKMAN, DONNA D. SOUTH 4412 NAPA SPOKANE WA 99203	06-30-1976	DOMESTIC	01-01 12-31	1.20 AFA .04 CFS	LT07 S06 T52N R04W	LT07 S06 T52N R04W	LICENSE
95-7645	IRVING, PEGGY L. 709 E. MANITOBA ELLENSBURG WA 98926 REMARKS: LOT 1, SPRINGWATER ADDITION.	07-06-1976	DOMESTIC	03-15 11-15	1.20 AFA .02 CFS	LT08 S06 T52N R04W	LT08 S06 T52N R04W	LICENSE
95-7646	HABBERSTAD, JOHN L. HABBERSTAD, JAQUELINE J. NORTH 12819 PERRY SPOKANE WA 99218	07-07-1976	DOMESTIC	05-01 10-01	1.20 AFA .04 CFS	LT01 S35 T53N R05W	LT01 S35 T53N R05W	LICENSE

INDICATES TOTALS

STATE OF IDAHO
DEPARTMENT OF WATER RESOURCES
LISTING OF RIGHTS

RIGHT NUMBER	NAME AND ADDRESS	PRIORITY DATE	USE	USE PERIOD FROM TO	MAX AMOUNT MAX RATE	DIVERSION POINT	PLACE OF USE AND ACREAGE	BASIS FOR RIGHT
SOURCE: TWIN LAKES				TRIBUTARY TO: RATHDRUM CREEK				
95-7650	BARNES, WILLARD BARNES, KATHERINE 859 MABELLE MOSCOW REMARKS: LOT 2, BLOCK F, LAKE PARK 1ST SUBDIVISION.	07-12-1976	DOMESTIC	01-01 12-31		LT02 S36 LT02 T53N R05W S36 T53N R05W		PERMIT
			FIRE PROTECTION	01-01 12-31	.04 CFS * ---*AFA * .04 CFS		SAME AS OTHER USE	
95-7700	METSKER, WALTER METSKER, VESTA RT. 4 BOX 667 RATHDRUM REMARKS: LOT 1, BLOCK 2, GUNNING SUBDIVISION.	03-08-1977	DOMESTIC	01-01 12-31	1.20 AFA .04 CFS	LT03 S17 LT03 T52N R04W S17 T52N R04W		LICENSE
95-7703	WIMMER, LEWIS WIMMER, LILLIAN RT. 4 BOX 665 RATHDRUM REMARKS: LOTS 4 & 5, BLOCK 3, GUNNING SUBDIVISION. THIS RIGHT WHEN COMBINED WITH RIGHT 95-4257 SHALL PROVIDE NO MORE THAN .04 CFS NOR 1.2 AFA.	03-11-1977	DOMESTIC	01-01 12-31	1.20 AFA .04 CFS	LT05 S08 LT03 T52N R04W S17 T52N R04W		LICENSE

INDICATES TOTALS

STATE OF IDAHO
DEPARTMENT OF WATER RESOURCES
LISTING OF RIGHTS

RIGHT NUMBER	NAME AND ADDRESS	PRIORITY DATE	USE	USE PERIOD FROM TO	MAX AMOUNT MAX RATE	DIVERSION POINT	PLACE OF USE AND ACREAGE	BASIS FOR RIGHT
SOURCE: TWIN LAKES				TRIBUTARY TO: RATHDRUM CREEK				
95-7720	WHALLON, CHARLES C. WHALLON, MARLENE L. P.O. BOX 227 SPIRIT LAKE ID 83869 REMARKS: LOTS 3-6, BLOCK F, FREDDE'S PINEHURST.	04-13-1977	DOMESTIC	01-01 12-31	.04 CFS	LT01 S17 LT01 T52N R04W S17 T52N R04W		PERMIT
95-7717	GRAY, BURL O. GRAY, YETTA WEST 1318 COLLEGE AVENUE SPOKANE WA 99201 REMARKS: LOT 3, BLOCK 1, LAKEVIEW ADDITION.	06-07-1977	DOMESTIC	01-01 12-31	.04 CFS	LT02 S06 LT02 T52N R04W S06 T52N R04W		PERMIT
SOURCE: UNNAMED STREAM				TRIBUTARY TO: FISH CREEK				
95-4249	EASTERDAY, ERVIN G. EASTERDAY, ELSIE I. STAR RT. MESA WA 99343 REMARKS: 2 POINTS OF DIVERSION. FOR 700 HEAD OF STOCK, 3 HOUSEHOLDS AND 1 BUNKHOUSE. RECREATIONAL FOR FISH POND.	05-01-1921	STOCKWATER	01-01 12-31	9.40 AFA .03 CFS	LT03 S34 LT03 T53N R05W S03 T52N R05W		BENEFICIAL USE
			DOMESTIC	01-01 12-31	4.20 AFA .14 CFS		SAME AS OTHER USE	
			RECREATION	01-01 12-31	1.00 AFA .03 CFS		SAME AS OTHER USE	
					* 14.60*AFA			
					* .17*CFS			

INDICATES TOTALS

STATE OF IDAHO
DEPARTMENT OF WATER RESOURCES
LISTING OF RIGHTS

RIGHT NUMBER	NAME AND ADDRESS	PRIORITY DATE	USE FROM TO	MAX AMOUNT MAX RATE	DIVERSION POINT	PLACE OF USE AND ACREAGE	BASIS FOR RIGHT
SOURCE: UNNAMED STREAM				TRIBUTARY TO: RATHDRUM CREEK			
95-0944	SYLTE RANCH INC. RT. 1 BOX 690 RATHDRUM ID 83858 REMARKS: 200 HEAD OF STOCK.	05-01-1883	IRRIGATION 03-15 11-15		LT03 S30 T52N R04W	LT03(07) S30 T52N R04W	BENEFICIAL USE
			STOCKWATER 01-01 12-31	2.70 AFA .05 CFS * ---*AFA * .19*CFS		* 7 ACRES* NESW S30 T52N R04W	
95-4110	MACLAUGHLAN, BARBARA J. MACLAUGHLAN, KENNETH R. RT. 4 BOX 86 RATHDRUM ID 83858 REMARKS: FOR 50 HEAD OF STOCK.	09-01-1961	IRRIGATION 03-15 11-15		NENE S25 T52N R05W	NENE(05) S25 T52N R05W	BENEFICIAL USE
			STOCKWATER 01-01 12-31	.70 AFA .02 CFS * ---*AFA * .12*CFS		* 5 ACRES* SAME AS OTHER USE	

INDICATES TOTALS

STATE OF IDAHO
DEPARTMENT OF WATER RESOURCES
LISTING OF RIGHTS

RIGHT NUMBER	NAME AND ADDRESS	PRIORITY DATE	USE	USE PERIOD FROM TO	MAX AMOUNT MAX RATE	DIVERSION POINT	PLACE OF USE AND ACREAGE	BASIS FOR RIGHT
SOURCE: UNNAMED STREAM				TRIBUTARY TO: RATHDRUM CREEK				
95-7592	CONNER, MICHAEL PAUL RT. 4 BOX 96 RATHDRUM,	03-24-1976 ID 83858	IRRIGATION	03-15 11-15	.02 CFS	LT02 S30 T52N R04W	LT02 (01) S30 T52N R04W * 01 ACRES*	LICENSE
			STOCKWATER	01-01 12-31	.20 AFA .02 CFS * ---*AFA * .04 *CFS		SAME AS OTHER USE	
95-7719	WILLADSEN, MARVIN K. WILLADSEN, SHIRLEY J. RT. 4 BOX 812 RATHDRUM	04-11-1977 ID 83858	IRRIGATION	03-15 11-15	.20 CFS	LT02 S30 T52N R04W	NENW(10) SENW(10) S30 T52N R04W	PERMIT
	REMARKS: THIS RIGHT WHEN COMBINED WITH RIGHT 95-7616 SHALL PROVIDE NO MORE THAN .02 CFS/ACRE FROM NATURAL FLOW. POINT OF REDIVERSION IS IN THE SENW SEC. 30, T52N, R4W.							
			IRRIGATION	03-15 11-15	6.00 AFA		* 20 ACRES*	
			STORAGE					
			IRRIGATION	03-15 11-15	6.00 AFA		SAME AS OTHER USE	
			FROM STOR					
			DIVERSION	01-01 07-01	.20 CFS			
			TO STORAGE		* ---*AFA * .20 *CFS			

INDICATES TOTALS

STATE OF IDAHO
DEPARTMENT OF WATER RESOURCES
LISTING OF RIGHTS

RIGHT NUMBER	NAME AND ADDRESS	PRIORITY DATE	USE	USE PERIOD FROM TO	MAX AMOUNT MAX RATE	DIVERSION POINT	PLACE OF USE AND ACREAGE	BASIS FOR RIGHT
SOURCE: UNNAMED STREAM				TRIBUTARY TO: TWIN LAKES				
95-2055	CRANER, FRED W. CRANER, SALLY A. RT. 2 BOX 742 RATHDRUM ID 83858 REMARKS: TRACT A & LOTS 1 THRU 4, BLOCK 2, PIONEER PARK ADDITION.	06-22-1914	DOMESTIC	01-01 12-31	1.20 AFA .04 CFS	LT01 S01 T52N R05W	LT01 S01 T52N R05W	LICENSE
95-4257	GUNNING, ORLINDA RT. 2 BOX 668 RATHDRUM ID 83858 REMARKS: DOMESTIC, EXTERIOR & INTERIOR, FOR 9 HOUSEHOLDS IN LOTS 6-7, BLOCK 1. LOT 1, LOT 4, LOT 6 BLOCK 2. LOT 2, LOT 8 BLOCK 3. LOT 3 LOT 4, BLOCK 4. TAX #6176. DOMESTIC, EXTERIOR, FOR 30 HOUSEHOLDS IN LOT 1, LOT 2, LOT 3, LOT 4, LOT 5 BLOCK 1. LOT 1, LOT 2, LOT 3 LOT 5, LOT 7, LOT 8, LOTS 9-10, LOTS 11-12, LOTS 13-14 BLOCK 2. LOT 1, LOT 3, LOTS 4-5, LOTS 6-7, LOT 9, LOT 10, LOT 11, LOT 12, LOTS 13-14, LOTS 15-16, LOT 17, LOTS 21-22 BLOCK 3. LOT 1, LOT 2, BLOCK 4. TAX #3655 & #3635.	06-01-1950	DOMESTIC	01-01 12-31	36.00 AFA .13 CFS	LT03 S17 T52N R04W SWNW LT03 S17 T52N R04W	LT05 S08 T52N R04W LT03	BENEFICIAL USE
95-0917	BERRY, JAMES W. BERRY, BARBARA RT. 7 BOX 20 SPOKANE WA 99206 REMARKS: LOT 7, BLOCK 2, PIONEER PARK.	05-01-1961	DOMESTIC	05-01 11-01	1.20 AFA .04 CFS	LT01 S01 T52N R05W	LT01 S01 T52N R05W	BENEFICIAL USE

INDICATES TOTALS

STATE OF IDAHO
DEPARTMENT OF WATER RESOURCES
LISTING OF RIGHTS

RIGHT NUMBER	NAME AND ADDRESS	PRIORITY DATE	USE	USE PERIOD FROM TO	MAX AMOUNT MAX RATE	DIVERSION POINT	PLACE OF USE AND ACREAGE	BASIS FOR RIGHT
SOURCE: UNNAMED STREAM				TRIBUTARY TO: TWIN LAKES				
95-0828	SMITH, ETHEL K. 2601 NORTH BARKER OTIS ORCHARDS WA 99027 REMARKS: LOT 18, BLOCK 1, PIONEER PARK.	05-15-1963	DOMESTIC	01-01 12-31	1.20 AFA .02 CFS	LT01 S01 T52N R05W	LT01 S01 T52N R05W	BENEFICIAL USE
95-0882	HARRIS, RODNEY D. HARRIS, BONNIE LOU 1231 ALAMEDA ASTORIA OR 97103 REMARKS: LOTS 12 & 13, BLOCK 2, PIONEER PARK. FOR 2 HOUSEHOLDS. FOR INTERIOR USE ONLY.	06-01-1963	DOMESTIC	06-01 09-30	1.20 AFA .04 CFS	LT01 S01 T52N R05W	LT01 S01 T52N R05W	BENEFICIAL USE
95-0921	OLIVER, ROYAL E. OLIVER, DELORES M. SOUTH 1218 EVERGREEN ROAD VERADALE WA 99206 REMARKS: LOT 1, SWAN BEACH. FOR INTERIOR USE ONLY.	05-01-1965	DOMESTIC	01-01 12-31	.60 AFA .02 CFS	LT04 S01 T52N R05W	LT04 S01 T52N R05W	BENEFICIAL USE
95-4317	BOOTHE, CHARLES R. BOOTHE, DARDANELLA A. N. 7507 BIRCH CT. SPOKANE WA 99208 REMARKS: LOTS 5 & 6, BLOCK 2, PIONEER PARK.	06-01-1965	DOMESTIC	01-01 12-31	1.20 AFA .02 CFS	LT01 S01 T52N R05W	LT01 S01 T52N R05W	BENEFICIAL USE

INDICATES TOTALS

STATE OF IDAHO
DEPARTMENT OF WATER RESOURCES
LISTING OF RIGHTS

RIGHT NUMBER	NAME AND ADDRESS	PRIORITY DATE	USE	USE PERIOD FROM TO	MAX AMOUNT MAX RATE	DIVERSION POINT	PLACE OF USE AND ACREAGE	BASIS FOR RIGHT
SOURCE: UNNAMED STREAM				TRIBUTARY TO: TWIN LAKES				
95-0735	FRAKER, MARTIN C. FRAKER, GAE L. RT. 4 BOX 323 RATHDRUM ID 83858 REMARKS: STOCKWATER FOR 30 HEAD.	08-24-1966	IRRIGATION	03-15 11-15		NWSE S25 T53N R05W	SESE (02) S25 T53N R05W NENE (05) S36 T53N R05W	BENEFICIAL USE
			STOCKWATER	01-01 12-31	.70 AFA .02 CFS		* 7 ACRES* SESE S25 T53N R05W	
			DOMESTIC	01-01 12-31	1.20 AFA .04 CFS		SESE S25 T53N R05W	
					* ---*AFA			
					* .20*CFS			

INDICATES TOTALS

STATE OF IDAHO
DEPARTMENT OF WATER RESOURCES
LISTING OF RIGHTS

RIGHT NUMBER	NAME AND ADDRESS	PRIORITY DATE	USE	USE PERIOD FROM TO	MAX AMOUNT MAX RATE	DIVERSION POINT	PLACE OF USE AND ACREAGE	BASIS FOR RIGHT
SOURCE: UNNAMED STREAM				TRIBUTARY TO: TWIN LAKES				
95-7688	ZIRKLE, A. T. ZIRKLE, PAULA ZIRKLE, LEWIS ZIRKLE, VIVIAN RT. 4 BOX 724 RATHDRUM ID 83858	12-29-1976	IRRIGATION	03-15 11-15	2.00 CFS	SENW S18 T52N R04W		PERMIT
	REMARKS: FOR 3 HOUSEHOLDS AND 215 HEAD OF STOCK. P/U: T52N R04W S18 NWNE(05) NESW(20)	SWNE(40) NESE(40)	SENE(40) NWSE(40)	NENW(05) SWSE(40)	SWNW(05) SESE(40)	SENW(30)		
						* 305 ACRES*		
			IRRIGATION	01-01 12-31	10.00 AFA		SAME AS OTHER USE	
			STORAGE					
			IRRIGATION	03-15 11-15	10.00 AFA		SAME AS OTHER USE	
			FROM STOR					
			STOCKWATER	01-01 12-31	.05 CFS		SESE NWSE SWSE	
							S18 T52N R04W	
			DOMESTIC	01-01 12-31	.08 CFS		SAME AS STOCKWATER	
			DIVERSION	01-01 12-31			SAME AS OTHER USE	
			TO STORAGE		2.00 CFS			
					* ---*AFA			
					* 2.00*CFS			
SOURCE: YOUNGS DRAW				TRIBUTARY TO: TWIN LAKES				
95-4246	EASTERDAY, ERVIN G. EASTERDAY, ELSIE I. STAR RT. MESA WA	05-01-1914	IRRIGATION	03-15 11-15	.50 CFS	NWSW S02 T52N R05W	SWNW(25) NWSW(07) S02 T52N R05W	BENEFICIAL USE
							* 32 ACRES*	

INDICATES TOTALS

CLAIMS SUBMITTED
RECOMMENDED TO BE DISALLOWED

NUMBER	NAME ADDRESS	REMARKS
95-0713	KREBS, PAUL C. KREBS, LEONA E. RT. 4 BOX 276 RATHDRUM, ID 83858	NO BENEFICIAL USE FOUND--USE FORFEITED OR ABANDONED.
95-0747	KINYON, W. R. KINYON, BETTIE R. EAST 11411 11TH SPOKANE, WA 99206	NO DIVERSION WORKS.
95-0759	BRONSON, JEANETTE L. BRONSON, MARY ELLA HARSH, GAIL E. COVEY, SUZANNE A. 1112 9TH AVE. SPOKANE, WA 99204	NO DIVERSION WORKS.
95-0766	ANDERSON, JESSE H. ANDERSON, MARY R. EAST 1024 RICH AVENUE SPOKANE, WA 99207	LOT 3, BLOCK 1, DELLAR BEACH. FOR INTERIOR USE ONLY. NO DIVERSION WORKS.
95-0804	MAGNUSON, HARVEY D. MAGNUSON, EVELYN J. 4116 NORTH CEDAR STREET SPOKANE, WA 99205	RECOMMENDED AS RIGHT 95-0830.
95-0875	ALLEN, E. CORRINE 2820 GARFIELD RD. SPOKANE, WA 99203	NO DIVERSION WORKS.
95-0900	METHODIST EPISCOPAL CHURCH OF RATHDRUM C/O EUGENE RUNYON P.O. BOX 104 RATHDRUM, ID 83858	NO DIVERSION WORKS.

CLAIMS SUBMITTED

RECOMMENDED TO BE DISALLOWED

NUMBER	NAME ADDRESS	REMARKS
95-0902	PAGE JR., HOMER A. PAGE, LENA I. P.O. BOX 1028 BARD, CA 92222	NO DIVERSION WORKS.
95-0903	LETTENMAIER, PATRICK S. LETTENMAIER, BERNICE A. 3108 SOUTH WEST 300TH PL. FEDERAL WAY, WA 98003	NO DIVERSION WORKS.
95-0905	LETTENMAIER, PATRICK S. 3108 SOUTH WEST 300TH PL. FEDERAL WAY, WA 98003	NO DIVERSION WORKS.
95-0910	BROWN, BEVERLY E. ROUTE 1, BOX 25 SMITH, NE 89430	RECOMMENDED AS RIGHT 95-4257.
95-0911	BLISH, CLYDE G. BLISH, NORMA L. RT. 1 BOX 550 RATHDRUM, ID 83858	NO BENEFICIAL USE FOUND--USE FORFEITED OR ABANDONED.
95-0928	INLAND EMPIRE PAPER COMPANY NORTH 3320 ARGONNE ROAD MILLWOOD, WA 99206	SOURCE OUTSIDE TWIN LAKE DRAINAGE BASIN.
95-0960	OLSEN, PEGGY O. STENSEN, VIRGINIA L. STENSEN, BYRON W. WEST 1518 9TH AVENUE SPOKANE, WA 99204	NO DIVERSION WORKS.

CLAIMS SUBMITTED
RECOMMENDED TO BE DISALLOWED

NUMBER	NAME ADDRESS	REMARKS
95-0970	MESTERMAN, ALFRED MESTERMAN, RUBY ROUTE 1, BOX 616 RATHDRUM, ID 83858	NO DIVERSION WORKS.
95-0975	REED, RUSSELL DEL REED, SUSAN MAY BOX 464 RATHDRUM, ID 83858	NO DIVERSION WORKS.
95-0976	BISHOP, ROBERT G. E. 8523 COURTLAND SPOKANE, WA 99212	NO DIVERSION WORKS.
95-2002	UNCLAIMED	NO BENEFICIAL USE FOUND-USE FORFEITED OR ABANDONED.
95-2005	HEITMAN, CHARLES L. RATHDRUM, ID 83858	NO BENEFICIAL USE FOUND-USE FORFEITED OR ABANDONED.
95-2024	CHICAGO MILWAUKEE RAILROAD 640 SKINNER BLDG. SEATTLE, WA 98901	NO BENEFICIAL USE FOUND-USE FORFEITED OR ABANDONED.
95-2059	U. S. DEPARTMENT OF INTERIOR BUREAU OF RECLAMATION FEDERAL BLDG. BOX 043, 550 WEST FORT STREET BOISE, ID 83724	NO BENEFICIAL USE FOUND-USE FORFEITED OR ABANDONED.
95-2071	FRANKLIN, CLARA RATHDRUM, ID 83858	NO BENEFICIAL USE FOUND-USE FORFEITED OR ABANDONED.
95-7018	PITTSLEY, ERNEST H. RT. 1 RATHDRUM, ID 83858	PERMIT LAPSED.

CLAIMS SUBMITTED

RECOMMENDED TO BE DISALLOWED

NUMBER	NAME ADDRESS	REMARKS
95-7035	GOODWIN, DAVID A. 1066 E. LACEY HAYDEN LAKE, ID 83835	PERMIT LAPSED.
95-7157	MC LAUGHLIN, THOMAS RT. 1, BOX 56-A RATHDRUM, ID 83858	RECOMMENDED AS RIGHT 95-0798.
95-7203	UNCLAIMED	PERMIT LAPSED.
95-7239	BARRETT, JOHN E. BARRETT, ELEANOR L. 5122 MT. CARROL COEUR D ALENE, ID 83814	PERMIT LAPSED.
95-7302	UPPER TWIN LAKES WATER CO. C/O GUS ROTH RT. 1 BOX 415 RATHDRUM, ID 83858	PERMIT LAPSED.
95-7331	LANE, TIMOTHY S. LANE, JACQUELINE M. E. 1103 BROAD ST. SPOKANE, WA 99207	PERMIT LAPSED.
95-7337	SIMON, ROBERT L. SIMON, MARGARET M. RT. 4, BOX 422 RATHDRUM, ID 83858	RECOMMENDED AS RIGHT 95-0977.
95-7462	FOWLER, GERALD H. FOWLER, KAREN E. P.O. BOX 296 AIRWAY HTS, WA 99001	PERMIT LAPSED.
95-7470	UNCLAIMED	PERMIT VOIDED BY ORDER.

CLAIMS SUBMITTED
RECOMMENDED TO BE DISALLOWED

NUMBER	NAME ADDRESS	REMARKS
95-7477	ALLEN, CHARLES D. ALLEN, HELEN M. NORTH 2511 PARK ROAD SPOKANE, WA 99206	PERMIT LAPSED.
95-7482	GUNNING, ORLINDA ROUTE 2, BOX 668 RATHDRUM, ID 83858	PERMIT LAPSED.
95-7484	BORGEN, ALANA JOY W. 1620 WABASH SPOKANE, WA 99208	PERMIT LAPSED.
95-7489	WHITE, STEVEN V. WHITE, DORIS R. 1113 N. NAPA SPOKANE, WA 99202	PERMIT LAPSED.
95-7549	MOODY, WILLIAM J. N. 302 BLAKE RD. SPOKANE, WA 99216	PERMIT LAPSED.
95-7597	BISHOP, ROBERT G. BISHOP, RUBY B. 8523 E. COURTLAND SPOKANE, WA 99206	PERMIT LAPSED.
95-7600	HEITSTUMAN, NORMAN HEITSTUMAN, CHERRY ROUTE 3, BOX 172 RATHDRUM, ID 83858	PERMIT LAPSED.
95-7619	MARTIN, WILLIAM A. MARTIN, CHARLOTTE F. RT. 4 BOX 805 RATHDRUM, ID 83858	PERMIT LAPSED.

CLAIMS SUBMITTED

RECOMMENDED TO BE DISALLOWED

NUMBER	NAME ADDRESS	REMARKS
95-7620	GUMM, EMMETT H. GUMM, MARIAN E. E. 1708 LONGFELLOW SPOKANE, WA 99207	PERMIT LAPSED.
95-7622	MEYER, OTTO H. MEYER, WESTLEY E. 2016 NORTH 7TH COEUR D ALENE, ID 83814	PERMIT LAPSED.
95-7623	PRIMMER, DEAN A. PRIMMER, CLARA J. RT. 4, BOX 810 RATHDRUM, ID 83858	PERMIT LAPSED.
95-7626	SYLTE, CHESTER G. SYLTE, BETTY A. BOX 313 RATHDRUM, ID 83858	PERMIT LAPSED.
95-7628	SMITH, JAMES L. SMITH, MARGUETTE E. BOX 69 TWIN BRIDGES, MT 59754	PERMIT LAPSED.
95-7629	SMITH, JAMES L. SMITH, MARGUETTE E. BOX 69 TWIN BRIDGES, MT 59754	PERMIT LAPSED.
95-7649	BLISH, CLYDE G. BLISH, NORMA L. RT. 1, BOX 550 RATHDRUM, ID 83858	PERMIT LAPSED.

CLAIMS SUBMITTED

RECOMMENDED TO BE DISALLOWED

NUMBER	NAME ADDRESS	REMARKS
95-7653	LOOSEMORE, ROBERT R. BOX 8402 MANITO STATION SPOKANE, WA 99203	PERMIT LAPSED.
95-7654	MACLAUGHLAN, KENNETH R. MACLAUGHLAN, BARBARA J. RT. 3 BOX 9 RATHDRUM, ID 83858	PERMIT LAPSED.
95-7656	NICHOLS, DALE E. NICHOLS, DORIS M. W. 1217 3RD AVE. SPOKANE, WA 99204	PERMIT LAPSED.
95-7657	MC COY, FRANCES F. KNUTSON, ALONSO J. KNUTSON, BEVERLY BOX 294 RATHDRUM, ID 83858	PERMIT LAPSED.
95-7659	PORTER, JOHN P. PORTER, PAUL 17937 MT. CAULTER FOUNTAIN VALLEY, CA 92708	PERMIT LAPSED.
95-7662	EASTERDAY, ERVIN G. EASTERDAY, ELSIE I. STAR RT. MESA, WA 99343	PERMIT LAPSED.
95-7663	DELANO, ROSE BOX 262 RATHDRUM, ID 83858	PERMIT LAPSED.

CLAIMS SUBMITTED

RECOMMENDED TO BE DISALLOWED

NUMBER	NAME ADDRESS	REMARKS
95-7665	SIMMONS, GERALD F. SIMMONS, JOYCE I. N. 25 MULLAN RT. SPOKANE, WA 99206	PERMIT LAPSED.
95-7685	SILLIMAN, GLENN SILLIMAN, GINGER RT. 4 BOX 665 RATHDRUM, ID 83858	PERMIT LAPSED.
95-7704	WIMMER, LEWIS WIMMER, LILLIAN RT. 4, BOX 665 RATHDRUM, ID 83858	PERMIT RELINQUISHED.
95-7706	KENNEY, JACK E. KENNEY, MARCIA A. RT. 1, BOX 140 SPOKANE, WA 99204	PERMIT LAPSED.
95-7711	SIMPSON, ROBERT G. SIMPSON, DONNA RT. 3, BOX 27 RATHDRUM, ID 83858	PERMIT CANCELLED.

NAME INDEX

NAME	NUMBER	PRIORITY DATE	SOURCE OF WATER	TRIBUTARY TO
ABBOTT, KNOX ABBOTT, MYRTLE L.	95-0706	10-01-1968	TWIN LAKES	RATHDRUM CREEK
ALICE, JOE J. ALICE, MARIE A.	95-0886	06-01-1961	TWIN LAKES	RATHDRUM CREEK
ALKIRE, MARIE BRADBURY	95-0893	06-01-1886	RATHDRUM CREEK	SINKS
ALLAN, M. J. ALLAN, LILLIAN E.	95-0700	05-23-1945	TWIN LAKES	RATHDRUM CREEK
ALLEN, CHARLES D. ALLEN, HELEN M.	95-7477	DISALLOWED		
ALLEN, E. CORINNE	95-0875	DISALLOWED		
ALLEN, MILDRED L.	95-4303	05-01-1946	TWIN LAKES	RATHDRUM CREEK
ANDERSON, EDWIN D. ANDERSON, EVELYN J.	95-4269	05-01-1968	TWIN LAKES	RATHDRUM CREEK
ANDERSON, JESSE H. ANDERSON, MARY R.	95-0766	DISALLOWED		
ANDERSON, JESSIE A.	95-4309	05-01-1953	TWIN LAKES	RATHDRUM CREEK
ANDERSON, JR., EDWIN D. ANDERSON, JEANNE	95-4135	05-01-1965	TWIN LAKES	RATHDRUM CREEK
ANDRE, LOUIS A.	95-0848	10-31-1962	MILLER CREEK	TWIN LAKES
APPLEGATE, EARL R. APPLEGATE, CHARLENE C.	95-0795	05-01-1944	TWIN LAKES	RATHDRUM CREEK
ARCHIBALD, EDWIN F. ARCHIBALD, DOLORES J.	95-0736	05-01-1966	TWIN LAKES	RATHDRUM CREEK

NAME INDEX

NAME	NUMBER	PRIORITY DATE	SOURCE OF WATER	TRIBUTARY TO
ASHBY, ALMA	95-0945	05-01-1900	SPRING BRANCH CREEK	RATHDRUM CREEK
ATKISSON, GLENN ATKISSON, CLELLA	95-0701	04-01-1946	TWIN LAKES	RATHDRUM CREEK
BACON, ROGER BACON, GARNET J.	95-7379	10-03-1973	TWIN LAKES	RATHDRUM CREEK
BAKER, CHARLES BAKER, PANSY	95-0771	05-01-1951	TWIN LAKES	RATHDRUM CREEK
BALDWIN, RONALD L. BALDWIN, SHIRLEY M.	95-0705	04-01-1956	TWIN LAKES	RATHDRUM CREEK
BARBOUR, L. DEWEY BARBOUR, BETTIE G.	95-0767	05-01-1936	TWIN LAKES	RATHDRUM CREEK
BARNES, GRACE K.	95-0720	07-15-1956	TWIN LAKES	RATHDRUM CREEK
BARNES, WILLARD BARNES, KATHERINE	95-7650	07-12-1976	TWIN LAKES	RATHDRUM CREEK
BARRETT, JOHN E. BARRETT, ELEANOR L.	95-7239	DISALLOWED		
BAUMP, A. M. BAUMP, LUCILLE M.	95-4281	05-01-1961	TWIN LAKES	RATHDRUM CREEK
BAYNE, WALTER C. BAYNE, LOIS M.	95-0899	03-15-1916	TWIN LAKES	RATHDRUM CREEK
BELL, E. JAMES BELL, AGNES K.	95-0729	10-13-1962	MILLER CREEK	TWIN LAKES
BELL, EARL J.	95-7596	03-30-1976	TWIN LAKES	RATHDRUM CREEK

NAME INDEX

NAME	NUMBER	PRIORITY DATE	SOURCE OF WATER	TRIBUTARY TO
BELLOTY, JOSEPH BELLOTY, VIOLET	95-0750	07-07-1957	TWIN LAKES	RATHDRUM CREEK
BENHAM, LAWTON BENHAM, MARY	95-7153	08-17-1971	TWIN LAKES	RATHDRUM CREEK
BENNER, ELMER BENNER, ANNA	95-7606	04-15-1976	TWIN LAKES	RATHDRUM CREEK
BENNETT, LOWRY M. BENNETT, VIRGINIA F.	95-0869	06-03-1966	TWIN LAKES	RATHDRUM CREEK
BERRY, JAMES W. BERRY, BARBARA	95-0917	05-01-1961	UNNAMED STREAM	TWIN LAKES
BERTENSHAW, WILLIAM M. BERTENSHAW, ARLENE J.	95-0755	05-01-1920	TWIN LAKES	RATHDRUM CREEK
BISHOP, ROBERT G. BISHOP, RUBY B.	95-7597	DISALLOWED		
BISHOP, ROBERT G.	95-0976	DISALLOWED		
BLAINE, DONALD D.	95-0703	05-15-1920	TWIN LAKES	RATHDRUM CREEK
BLAINE, JAMES E. BLAINE, SYLVIA	95-0931	05-01-1920	SPRINGS	TWIN LAKES
BLAINE, JAMES E. BLAINE, SYLVIA	95-0932	05-01-1915	TWIN LAKES	RATHDRUM CREEK
BLAINE, JAMES E. BLAINE, DONALD D.	95-0933	05-01-1912	TWIN LAKES	RATHDRUM CREEK
BLISH, CLYDE G. BLISH, NORMA L.	95-0911	DISALLOWED		

NAME INDEX

NAME	NUMBER	PRIORITY DATE	SOURCE OF WATER	TRIBUTARY TO
BLISH, CLYDE G. BLISH, NORMA L.	95-7649	DISALLOWED		
BOGENREIF, ADOLF J. BOGENREIF, ROSE	95-7550	08-05-1975	TWIN LAKES	RATHDRUM CREEK
BOHL, HUGO L. BOHL, LEAH M.	95-0798	05-01-1900	SPRING BRANCH CREEK	RATHDRUM CREEK
BOOTHE, CHARLES R. BOOTHE, DARDANELLA A.	95-4317	06-01-1965	UNNAMED STREAM	TWIN LAKES
BORGEN, ALAN BORGEN, NORMA	95-7481	08-23-1974	TWIN LAKES	RATHDRUM CREEK
BORGEN, ALANNA JOY	95-7484	DISALLOWED		
BOSCH, DONALD J. BOSCH, CAROL A. HOGAN, WILLIAM J. HOGAN, JANE E.	95-7599	04-07-1976	TWIN LAKES	RATHDRUM CREEK
BOUCHER, WILLIAM H. BOUCHER, DOROTHY M.	95-0839	06-01-1957	TWIN LAKES	RATHDRUM CREEK
BOWEN, PEGGY J.	95-0849	06-01-1962	TWIN LAKES	RATHDRUM CREEK
BOWLES, HARRY R. BOWLES, EDNA	95-0941	05-01-1951	TWIN LAKES	RATHDRUM CREEK
BOYD, ROBERT E. BOYD, ROBERTA	95-0946	05-01-1948	TWIN LAKES	RATHDRUM CREEK
BOZO, JOSEPH BOZO, DOROTHY O.	95-0892	05-01-1900	TWIN LAKES	RATHDRUM CREEK
BRADBURY, EUGENIO	95-0876	05-01-1890	TWIN LAKES	RATHDRUM CREEK

NAME INDEX

NAME	NUMBER	PRIORITY DATE	SOURCE OF WATER	TRIBUTARY TO
BRECTO, EARL C. BRECTO, BETTY J.	95-0885	07-17-1968	SPRING	TWIN LAKES
BRISSON, BEVERLY E.	95-0704	04-01-1956	TWIN LAKES	RATHDRUM CREEK
BRONSON, EUGENE B. BRONSON, MARY C.	95-0758	04-01-1950	TWIN LAKES	RATHDRUM CREEK
BRONSON, JEANETTE L. BRONSON, MARY ELLA HARSH, GAIL E. COVEY, SUZANNE A.	95-0759	DISALLOWED		
BROWN, BEVERLY E.	95-0910	DISALLOWED		
BROWN, J. M. BROWN, JEAN OWENS	95-7624	05-11-1976	TWIN LAKES	RATHDRUM CREEK
BROWN, ROBERT M. BROWN, LILLIAN H.	95-0879	06-01-1962	TWIN LAKES	RATHDRUM CREEK
BRUCE, EMMA O. GIBBS, DONNA J.	95-0888	05-01-1917	TWIN LAKES	RATHDRUM CREEK
BUDD, ROBERT O. BUDD, PAULINE S.	95-0852	05-01-1920	TWIN LAKES	RATHDRUM CREEK
BYE, JOHN W. BYE, ROSE A.	95-0856	05-01-1960	SPRING	TWIN LAKES
CARLSON, GEORGE E. CARLSON, DOROTHY N.	95-7499	10-16-1974	TWIN LAKES	RATHDRUM CREEK
CASWELL, JAMES T. CASWELL, KATHRYN C.	95-0799	05-01-1960	TWIN LAKES	RATHDRUM CREEK

NAME INDEX

NAME	NUMBER	PRIORITY DATE	SOURCE OF WATER	TRIBUTARY TO
CHAPMAN, SIDNEY L.	95-4109	05-01-1939	SPRINGS	RATHDRUM CREEK
CHASE, L. P. CHASE, ZENETTA	95-4152	10-01-1951	TWIN LAKES	RATHDRUM CREEK
CHETLAIN, JR., ARTHUR L. CHETLAIN, ALICE J.	95-0842	07-01-1966	SPRING	TWIN LAKES
CHICAGO MILWAUKEE RAILROAD MILWAUKEE ROAD,	95-2024	DISALLOWED		
CIPOLLA, VICTOR S. CIPOLLA, JOANNE P.	95-0791	04-05-1914	TWIN LAKES	RATHDRUM CREEK
CITY OF RATHDRUM	95-0966	01-01-1880	SPRING BRANCH CREEK	RATHDRUM CREEK
CONKLIN, EUGENE L. CONKLIN, MARGARET	95-0719	08-10-1968	TWIN LAKES	RATHDRUM CREEK
CONNER, MICHAEL PAUL	95-7592	03-24-1976	UNNAMED STREAM	RATHDRUM CREEK
CONNER, MICHAEL PAUL	95-7593	03-24-1976	SPRING BRANCH CREEK	RATHDRUM CREEK
CONNERLEY, ELLIS B. CONNERLEY, MARY JANE	95-0722	04-01-1950	TWIN LAKES	RATHDRUM CREEK
COOPER, JERRY COOPER, SYLVIA	95-0710	06-01-1965	TWIN LAKES	RATHDRUM CREEK
COOPER, JERRY COOPER, SYLVIA	95-0808	04-01-1961	TWIN LAKES	RATHDRUM CREEK
CRANER, FRED W. CRANER, SALLY A.	95-2055	06-22-1914	UNNAMED STREAM	TWIN LAKES

NAME INDEX

NAME	NUMBER	PRIORITY DATE	SOURCE OF WATER	TRIBUTARY TO
CROSS, JERRY R. CROSS, WINIFRED L.	95-0866	05-01-1968	TWIN LAKES	RATHDRUM CREEK
CRUSE, HENRY M. CRUSE, MARGARET E.	95-0881	05-01-1960	TWIN LAKES	RATHDRUM CREEK
CURRAN, CLEDA C.	95-4112	05-01-1963	TWIN LAKES	RATHDRUM CREEK
DALTON, ROBERT A. DALTON, KAREN S. HEINRICH, MICHAEL HEINRICH, JUDY L. OLSON, JAMES OLSON, JUDY	95-0813	08-01-1967	TWIN LAKES	RATHDRUM CREEK
DANIELSON, ALVIN B. DANIELSON, JEANNE M.	95-0739	04-01-1935	TWIN LAKES	RATHDRUM CREEK
DEAVER, ALICE L.	95-7605	04-14-1976	TWIN LAKES	RATHDRUM CREEK
DEITZ, GERMAINE L. DEITZ, RUTH M.	95-0912	06-01-1890	TWIN LAKES	RATHDRUM CREEK
DELANO, ROSE	95-7663	DISALLOWED		
DEMPSEY, CURRAN D. DEMPSEY, CARMELA S.	95-4270	04-01-1900	TWIN LAKES	RATHDRUM CREEK
DENMAN, GEORGE DENMAN, SHIRLEY A.	95-7621	05-05-1976	TWIN LAKES	RATHDRUM CREEK
DENMAN, GEORGE E. DENMAN, SHIRLEY A.	95-0805	04-01-1966	TWIN LAKES	RATHDRUM CREEK
DIECKMAN, LESLIE B. DIECKMAN, DONNA D.	95-0897	09-01-1945	TWIN LAKES	RATHDRUM CREEK

NAME INDEX

NAME	NUMBER	PRIORITY DATE	SOURCE OF WATER	TRIBUTARY TO
DIECKMAN, LESLIE B. DIECKMAN, DONNA D.	95-7644	06-30-1976	TWIN LAKES	RATHDRUM CREEK
DOTY, ROBERT DOTY, MARGARET	95-7485	08-29-1974	TWIN LAKES	RATHDRUM CREEK
DOUCET, J. EDWARD DOUCET, LAUREL	95-0830	06-01-1941	TWIN LAKES	RATHDRUM CREEK
DURKEE, CHARLES R. DURKEE, JEAN E.	95-0718	04-15-1926	TWIN LAKES	RATHDRUM CREEK
DYMOND, ALFRED E. DYMOND, JOYCE A.	95-0726	05-01-1956	TWIN LAKES	RATHDRUM CREEK
EASTERDAY, ERVIN G. EASTERDAY, ELSIE I.	95-7662	DISALLOWED		
EASTERDAY, ERVIN G. EASTERDAY, ELSIE I.	95-4246	05-01-1914	YOUNGS DRAW	TWIN LAKES
EASTERDAY, ERVIN G. EASTERDAY, ELSIE I.	95-4247	05-01-1914	SHOVE CREEK	TWIN LAKES
EASTERDAY, ERVIN G. EASTERDAY, ELSIE I.	95-4248	05-01-1914	FISH CREEK	TWIN LAKES
EASTERDAY, ERVIN G. EASTERDAY, ELSIE I.	95-4249	05-01-1921	UNNAMED STREAM	FISH CREEK
EGGER, MARGARET E., ESTATE OF,	95-0851	03-19-1958	TWIN LAKES	RATHDRUM CREEK
ELDENBURG, WILLIAM P. ELDENBURG, HELEN L.	95-7486	09-07-1974	TWIN LAKES	RATHDRUM CREEK

NAME INDEX

NAME	NUMBER	PRIORITY DATE	SOURCE OF WATER	TRIBUTARY TO
ERICKSON, NORMAN W. ERICKSON, MARJORIE E.	95-0709	04-01-1956	TWIN LAKES	RATHDRUM CREEK
ESPOSITO, JOSEPH A. ESPOSITO, JOYCE A.	95-0940	05-01-1940	TWIN LAKES	RATHDRUM CREEK
ESTELL, CARROLL D. ESTELL, JOY M.	95-0742	06-01-1970	TWIN LAKES	RATHDRUM CREEK
EWING, PAUL F. EWING, ELLEN M.	95-0865	05-01-1918	TWIN LAKES	RATHDRUM CREEK
EXCELSIOR BEACH ASSN., INC.,	95-2032B	03-13-1917	SPRING	TWIN LAKES
FALICK, LAWRENCE B. FALICK, CHERYL	95-0908	05-01-1948	SPRING	TWIN LAKES
FARLEY, CLINTON	95-0707	06-01-1965	TWIN LAKES	RATHDRUM CREEK
FARMERS WATER INC.	95-0969	05-01-1902	SPRINGS	SPRING BRANCH CREEK
FELT, RICHARD J. FELT, PHYLLIS E.	95-4239	05-01-1961	TWIN LAKES	RATHDRUM CREEK
FERREE, JAMES L. FERREE, LUELLA C.	95-0935	05-01-1947	TWIN LAKES	RATHDRUM CREEK
FICKETT, L. B. FICKETT, DOROTHY	95-0702	04-15-1950	TWIN LAKES	RATHDRUM CREEK
FINK, EUGENE H. FINK, ARDELL B.	95-0846	03-18-1954	TWIN LAKES	RATHDRUM CREEK

NAME INDEX

NAME	NUMBER	PRIORITY DATE	SOURCE OF WATER	TRIBUTARY TO
FLANIGAN, JAMES H. FLANIGAN, MARY ELLEN	95-0803	04-15-1962	TWIN LAKES	RATHDRUM CREEK
FLEET, JERALDINE S. FLEET, JIMMIE D.	95-7114	06-03-1970	RATHDRUM CREEK	SINKS
FOGGO, WILLIAM A. FOGGO, BONNIE	95-0913	05-01-1960	TWIN LAKES	RATHDRUM CREEK
FOSTER, AMBROSE FOSTER, BEATRICE	95-0770	06-23-1956	TWIN LAKES	RATHDRUM CREEK
FOWLER, GERALD H. FOWLER, KAREN E.	95-7462	DISALLOWED		
FRAKER, MARTIN C. FRAKER, GAE L.	95-0735	08-24-1966	UNNAMED STREAM	TWIN LAKES
FRANKLIN, CLARA	95-2071	DISALLOWED		
FRIGERI, PETER G. FRIGERI, GLORIS M.	95-0753	03-15-1950	TWIN LAKES	RATHDRUM CREEK
GALBRAITH, LARRY E.	95-0964	05-01-1942	SPRING BRANCH CREEK	RATHDRUM CREEK
GAYNOR, VIRGINIA LOUISE	95-0844	06-01-1925	TWIN LAKES	RATHDRUM CREEK
GEIGER, CLARENCE L. GEIGER, JANET E.	95-0724	04-01-1964	TWIN LAKES	RATHDRUM CREEK
GENDRON, JAMES A.	95-0727	06-21-1960	TWIN LAKES	RATHDRUM CREEK
GEORGE, CLIFFORD GEORGE, IRENE	95-0812	06-01-1949	TWIN LAKES	RATHDRUM CREEK

NAME INDEX

NAME	NUMBER	PRIORITY DATE	SOURCE OF WATER	TRIBUTARY TO
GERTSCH, ROBERT GERTSCH, MARY E.	95-0853	05-01-1960	TWIN LAKES	RATHDRUM CREEK
GERTSCH, VILDA E.	95-0958	03-15-1952	TWIN LAKES	RATHDRUM CREEK
GOELZER, ROBERT A.	95-7253	03-07-1973	RATHDRUM CREEK	SINKS
GOODWIN, DAVID A.	95-7035	DISALLOWED		
GORDER, EDWARD C. GORDER, SALLY N.	95-0904	04-01-1947	TWIN LAKES	RATHDRUM CREEK
GRAHAM, JAMES J. GRAHAM, GERALDINE F.	95-0712	07-01-1963	TWIN LAKES	RATHDRUM CREEK
GRAISY, MARY L.	95-0951	04-01-1971	SPRING BRANCH CREEK	RATHDRUM CREEK
GRAVES, HOWARD V. GRAVES, JULIA M.	95-0952	04-01-1947	TWIN LAKES	RATHDRUM CREEK
GRAY, BURL O. GRAY, YETTA	95-7717	07-07-1977	TWIN LAKES	RATHDRUM CREEK
GRAY, DAVID J. GRAY, GAY L.	95-0884	05-01-1965	TWIN LAKES	RATHDRUM CREEK
GREEN, FORD O. GREEN, JUNE M.	95-4123	07-13-1961	TWIN LAKES	RATHDRUM CREEK
GRIEBAU, ADAM F. GRIEBAU, DARLEAN M.	95-0765	04-01-1960	TWIN LAKES	RATHDRUM CREEK
GROHS, CHARLES A. GROHS, BARBARA M.	95-0872	05-01-1968	TWIN LAKES	RATHDRUM CREEK

NAME INDEX

NAME	NUMBER	PRIORITY DATE	SOURCE OF WATER	TRIBUTARY TO
GROSSMAN, ROBERT J. GROSSMAN, SHIRLEY M.	95-0826	05-01-1963	TWIN LAKES	RATHDRUM CREEK
GUMM, EMMETT H. GUMM, MARIAN E.	95-4302	06-15-1969	TWIN LAKES	RATHDRUM CREEK
GUMM, EMMETT H. GUMM, MARIAN E.	95-7620	DISALLOWED		
GUNNING, ORLINDA	95-4257	06-01-1950	UNNAMED STREAM	TWIN LAKES
GUNNING, ORLINDA	95-7482	DISALLOWED		
HABBERSTAD, JOHN L. HABBERSTAD, JAQUELINE J.	95-7646	07-07-1976	TWIN LAKES	RATHDRUM CREEK
HANKS, MILDRED	95-4132	10-01-1954	TWIN LAKES	RATHDRUM CREEK
HANSEN, CLAUDE D. HANSEN, MARGARET I.	95-4035	06-20-1956	TWIN LAKES	RATHDRUM CREEK
HANSEN, OSCAR E. HANSEN, VIOLET L.	95-0949	06-01-1970	SPRING	SINKS
HANSEN, OSCAR E. HANSEN, VIOLET L.	95-4360	05-14-1971	SPRING BRANCH CREEK	RATHDRUM CREEK
HARBAUGH, FRANK D. HARBAUGH, FERN C.	95-0768	05-01-1911	TWIN LAKES	RATHDRUM CREEK
HARDER, G. EUGENE HARDER, BETTE L.	95-0907	05-01-1958	TWIN LAKES	RATHDRUM CREEK
HARRIS, RODNEY D. HARRIS, BONNIE LOU	95-0882	06-01-1963	UNNAMED STREAM	TWIN LAKES

NAME INDEX

NAME	NUMBER	PRIORITY DATE	SOURCE OF WATER	TRIBUTARY TO
HASKINS, STERLING A. HASKINS, MARILYN	95-0854	06-01-1945	TWIN LAKES	RATHDRUM CREEK
HASPEDIS, W. L. HASPEDIS, ANITA S.	95-4203	04-01-1955	TWIN LAKES	RATHDRUM CREEK
HATCHER, EDWARD H. HATCHER, HAZEL M.	95-0861	06-01-1966	TWIN LAKES	RATHDRUM CREEK
HAYE, DALE R. HAYE, MARIO L.	95-0749	08-16-1963	TWIN LAKES	RATHDRUM CREEK
HAZEL, JOHN W. HAZEL, MARGARET E.	95-0740	05-01-1954	TWIN LAKES	RATHDRUM CREEK
HECKER, MICHAEL HECKER, HELEN E.	95-0817	05-07-1965	TWIN LAKES	RATHDRUM CREEK
HEINDSELMAN, A. MERLE	95-0725	09-01-1957	TWIN LAKES	RATHDRUM CREEK
HEITMAN, CHARLES L.	95-2005	DISALLOWED		
HEITSTUMAN, NORMAN HEITSTUMAN, CHERRY	95-0953	06-01-1908	SPRING BRANCH CREEK	RATHDRUM CREEK
HEITSTUMAN, NORMAN HEITSTUMAN, CHERRY	95-7600	DISALLOWED		
HELMBRECHT, JOHN T. HELMBRECHT, PATRICIA A.	95-0909	06-14-1956	TWIN LAKES	RATHDRUM CREEK
HERMAN, JACK E. HERMAN, JERALDINE M.	95-0959	07-15-1953	TWIN LAKES	RATHDRUM CREEK

NAME INDEX

NAME	NUMBER	PRIORITY DATE	SOURCE OF WATER	TRIBUTARY TO
HILDAHL, LESTER G. HILDAHL, DOROTHY E.	95-4101	04-01-1925	TWIN LAKES	RATHDRUM CREEK
HILDEBRAND, LLOYD J. HILDEBRAND, NORMALEE	95-0809	06-01-1964	TWIN LAKES	RATHDRUM CREEK
HILL, WINNIFRED F.	95-0937	05-01-1960	TWIN LAKES	RATHDRUM CREEK
HINCHLIFFE, WILLIAM V. HINCHLIFFE, FRANCES M.	95-0898	05-01-1965	SPRING	TWIN LAKES
HOFSETH, CARL M. HOFSETH, HAZELLE	95-0829	05-10-1936	TWIN LAKES	RATHDRUM CREEK
HOGAN, JERRY E. HOGAN, BETTY ROSE	95-7269	03-29-1973	RATHDRUM CREEK	SINKS
HOGAN, JERRY E. HOGAN, BETTY ROSE	95-7615	04-30-1976	RATHDRUM CREEK	SINKS
HONEYCUTT, WILLIAM J. HONEYCUTT, BEVERLY J.	95-0814	06-19-1909	TWIN LAKES	RATHDRUM CREEK
HORSWILL, HARLAN L. HORSWILL, NANCY J.	95-0939	05-01-1959	TWIN LAKES	RATHDRUM CREEK
HOWARD, BYRON S. HOWARD, GERTRUDE E.	95-0956	05-01-1922	TWIN LAKES	RATHDRUM CREEK
HULLINGER, JOHN S.	95-0788	07-31-1963	TWIN LAKES	RATHDRUM CREEK
INLAND EMPIRE PAPER COMPANY	95-0926	06-01-1955	FISH CREEK	TWIN LAKES
INLAND EMPIRE PAPER COMPANY	95-0927	09-11-1961	SPRING	TWIN LAKES

NAME INDEX

NAME	NUMBER	PRIORITY DATE	SOURCE OF WATER	TRIBUTARY TO
INLAND EMPIRE PAPER COMPANY	95-0928	DISALLOWED		
IRVING, PEGGY L.	95-7645	07-06-1976	TWIN LAKES	RATHDRUM CREEK
IVERSON, BERNARD M. IVERSON, OLGA B	95-40168	07-01-1960	JORGENSEN SPRING	TWIN LAKES
IVERSON, BERNARD M. IVERSON, OLGA B.	95-0772	03-15-1960	TWIN LAKES	RATHDRUM CREEK
JAMERSON, HAROLD J. JAMERSON, MARGARET M.	95-0957	03-15-1963	TWIN LAKES	RATHDRUM CREEK
JEFFERY, REGINALD K. JEFFERY, MELANIE R.	95-7492	10-03-1974	TWIN LAKES	RATHDRUM CREEK
JEWELL, THOMAS E. JEWELL, HAZEL H.	95-0845	08-01-1955	TWIN LAKES	RATHDRUM CREEK
JOHNSON, G. R.	95-0860	05-01-1946	TWIN LAKES	RATHDRUM CREEK
JOHNSON, HJALMER JOHN JOHNSON, LINAMAE	95-0802	05-08-1966	TWIN LAKES	RATHDRUM CREEK
JOHNSON, RONALD JOHNSON, ROBERTA	95-0816	04-01-1946	TWIN LAKES	RATHDRUM CREEK
JOHNSON, WILLIS P. JOHNSON, MARIAN V.	95-0728	05-01-1970	TWIN LAKES	RATHDRUM CREEK
JONES, HELEN I.	95-0868	07-04-1952	TWIN LAKES	RATHDRUM CREEK
JONES, ROBERT O.	95-0963	05-15-1961	TWIN LAKES	RATHDRUM CREEK

NAME INDEX

NAME	NUMBER	PRIORITY DATE	SOURCE OF WATER	TRIBUTARY TO
JORGENSEN, ROLF B. JORGENSEN, DOROTHY L.	95-4016A	07-01-1960	JORGENSEN SPRING	TWIN LAKES
JUDD, FRED C. JUDD, BETTY	95-4019	04-01-1923	TWIN LAKES	RATHDRUM CREEK
JUDY, FREDERICK C. JUDY, JESSICA W.	95-0887	05-01-1946	TWIN LAKES	RATHDRUM CREEK
KARRER, ED KARRER, SOPHIE	95-0785	04-01-1956	TWIN LAKES	RATHDRUM CREEK
KARRER, ED KARRER, SOPHIE	95-0786	04-01-1966	TWIN LAKES	RATHDRUM CREEK
KECK, JOHN KECK, DOLORES	95-0950	05-01-1959	TWIN LAKES	RATHDRUM CREEK
KEEFE, JAMES E. KEEFE, EILEEN E.	95-0781	06-01-1965	TWIN LAKES	RATHDRUM CREEK
KELLER, MICHAEL W. KELLER, SHARON L.	95-0825	03-01-1963	TWIN LAKES	RATHDRUM CREEK
KELLY, DENNIS W. KELLY, LORRAINE	95-0833	06-01-1965	MILLER CREEK	TWIN LAKES
KELLY, JR., CECIL KELLY, MARGARET C.	95-0800	05-01-1953	TWIN LAKES	RATHDRUM CREEK
KENNEY, JACK E. KENNEY, MARCIA A.	95-7706	DISALLOWED		
KENSOK, RAYMOND J. KENSOK, PATTY LOU	95-0737	05-01-1960	TWIN LAKES	RATHDRUM CREEK

NAME INDEX

NAME	NUMBER	PRIORITY DATE	SOURCE OF WATER	TRIBUTARY TO
KENSOK, RAYMOND J. KENSOK, PATTY LOU	95-0738	06-15-1965	TWIN LAKES	RATHDRUM CREEK
KERN, ALBERT W. KERN, RUTH J.	95-0962	04-01-1947	TWIN LAKES	RATHDRUM CREEK
KETTERER, HELGA KETTERER, KARL	95-7459	06-30-1974	SPRING BRANCH CREEK	RATHDRUM CREEK
KIDWELL, WILMAR J. KIDWELL, WILMA J.	95-0867	06-01-1970	TWIN LAKES	RATHDRUM CREEK
KIEFER, TERRY	95-0972	05-01-1957	TWIN LAKES	RATHDRUM CREEK
KINYON, W. R KINYON, BETTIE R.	95-0747	DISALLOWED		
KIRSCH, WILLIAM L. KIRSCH, MARCIA M.	95-0760	04-01-1932	TWIN LAKES	RATHDRUM CREEK
KLAUE, JAMES HOLLIS KLAUE, JANET	95-0716	05-01-1957	TWIN LAKES	RATHDRUM CREEK
KOENTOPP, JACK M.	95-0732	05-01-1950	TWIN LAKES	RATHDRUM CREEK
KREBS, PAUL C. KREBS, LEONA E.	95-0713	DISALLOWED		
KYLE, CHARLES KYLE, NORMA	95-0754	04-01-1956	TWIN LAKES	RATHDRUM CREEK
KYLE, ROBERT T. KYLE, DONNA	95-0954	04-23-1906	TWIN LAKES	RATHDRUM CREEK

NAME INDEX

NAME	NUMBER	PRIORITY DATE	SOURCE OF WATER	TRIBUTARY TO
LA CROIX, PATRICIA K.	95-7610	04-21-1976	TWIN LAKES	RATHDRUM CREEK
LA LIBERTE, EUGENE J. LA LIBERTE, DORIS L.	95-0787	06-01-1950	TWIN LAKES	RATHDRUM CREEK
LA POINT, BEN T. LA POINT, GENEVIEVE C.	95-0847	05-01-1952	TWIN LAKES	RATHDRUM CREEK
LA POINT, CHESTER W. LA POINT, ISABELL	95-7478	08-12-1974	TWIN LAKES	RATHDRUM CREEK
LAKE, JOAN M.	95-0871	05-14-1956	TWIN LAKES	RATHDRUM CREEK
LAKE FOREST HOMESITES, C/O MARITA LITTLE	95-0794	05-11-1950	SPRINGS	TWIN LAKES
LANCASTER, ERNEST J. LANCASTER, CATHERINE L.	95-0924	05-01-1908	TWIN LAKES	RATHDRUM CREEK
LANE, TIMOTHY S. LANE, JACQUELINE M.	95-7331	DISALLOWED		
LETTENMAIER, PATRICK S.	95-0905	DISALLOWED		
LETTENMAIER, PATRICK S. LETTENMAIER, BERNICE A.	95-0903	DISALLOWED		
LEWIS, MARIE C.	95-0864	07-01-1952	TWIN LAKES	RATHDRUM CREEK
LINDSTROM, ROBERT H. LINDSTROM, JACQUELINE J.	95-0915	05-01-1956	TWIN LAKES	RATHDRUM CREEK
LINHART, ANTOINETTE R.	95-0916	05-01-1960	TWIN LAKES	RATHDRUM CREEK
LITTLE, GERALD J. LITTLE, MARITA	95-0714	09-25-1964	TWIN LAKES	RATHDRUM CREEK

NAME INDEX

NAME	NUMBER	PRIORITY DATE	SOURCE OF WATER	TRIBUTARY TO
LOEFFLER, CLIFFORD E. LOEFFLER, PATRICIA	95-0723	04-01-1946	TWIN LAKES	RATHDRUM CREEK
LOFFLER, KENNETH C. LOFFLER, DORIS C.	95-0838	05-01-1958	TWIN LAKES	RATHDRUM CREEK
LOOSEMORE, ROBERT R.	95-7653	DISALLOWED		
LORENZ, JAMES F. LORENZ, DELORES R.	95-0942	05-01-1956	TWIN LAKES	RATHDRUM CREEK
LUKE, WILLIAM J. LUKE, CAROL	95-2158	07-18-1964	SPRING	TWIN LAKES
LUND, RICHARD R. LUND, PATRICIA A.	95-0961	06-30-1960	RATHDRUM CREEK	SINKS
LUND, RICHARD R. LUND, PATRICIA A.	95-0922	06-30-1960	RATHDRUM CREEK	SINKS
MAC ARTHUR, JOHN G. MAC ARTHUR, LYNN	95-0948	01-01-1970	SPRING BRANCH CREEK	RATHDRUM CREEK
MACLAUGHLAN, BARBARA J. MACLAUGHLAN, KENNETH R.	95-4110	09-01-1961	UNNAMED STREAM	RATHDRUM CREEK
MACLAUGHLAN, KENNETH R. MACLAUGHLAN, BARBARA J.	95-7702	03-22-1977	SPRINGS	RATHDRUM CREEK
MACLAUGHLAN, KENNETH R. MACLAUGHLAN, BARBARA J.	95-7654	DISALLOWED		
MADISON, LLOYD P. MADISON, CAROL R.	95-0741	04-01-1966	TWIN LAKES	RATHDRUM CREEK

NAME INDEX

NAME	NUMBER	PRIORITY DATE	SOURCE OF WATER	TRIBUTARY TO
MAGNUSON, HARVEY D. MAGNUSON, EVELYN J.	95-0804	DISALLOWED		
MAIER, G. MAIER, MERLE	95-0807	04-01-1956	TWIN LAKES	RATHDRUM CREEK
MANOS, HAROLD M. MANOS, REVA	95-0797	05-01-1965	TWIN LAKES	RATHDRUM CREEK
MARTIN, WILLIAM A. MARTIN, CHARLOTTE F.	95-7619	DISALLOWED		
MAY, VICTOR B. MAY, B. DELMA	95-0883	05-01-1917	TWIN LAKES	RATHDRUM CREEK
MC CALLUM, CLYDE P. MC CALLUM, JOHANNA MAE	95-0783	05-15-1958	TWIN LAKES	RATHDRUM CREEK
MC COY, FRANCES F. KNUTSON, ALONSO J. KNUTSON, BEVERLY	95-7657	DISALLOWED		
MC DONALD, R. D. MC DONALD, MAE H.	95-0782	06-15-1950	TWIN LAKES	RATHDRUM CREEK
MC GINNIS, ELIZABETH	95-0763	04-01-1946	TWIN LAKES	RATHDRUM CREEK
MC INTOSH, LAWRENCE W. MC INTOSH, JUDY	95-0971	05-01-1958	TWIN LAKES	RATHDRUM CREEK
MC KINLAY, D. W. MC KINLAY, HELEN M.	95-0751	04-01-1949	TWIN LAKES	RATHDRUM CREEK
MC KINLAY, GLENN W. MC KINLAY, BEVERLY A.	95-0776	06-14-1947	TWIN LAKES	RATHDRUM CREEK

NAME INDEX

NAME	NUMBER	PRIORITY DATE	SOURCE OF WATER	TRIBUTARY TO
MC LAUGHLIN, THOMAS	95-7157	DISALLOWED		
MC WHIRTER, PETRA H. OXRIEDER, JEAN	95-0930	05-01-1939	TWIN LAKES	RATHDRUM CREEK
MEHRENS, DANIEL E. MEHRENS, DONNA	95-0820	05-01-1941	TWIN LAKES	RATHDRUM CREEK
MESTERMAN, ALFRED MESTERMAN, RUBY	95-0970	DISALLOWED		
METHODIST EPISCOPAL CHURCH OF RATHDRUM	95-0900	DISALLOWED		
METSKER, WALTER METSKER, VESTA	95-7700	03-08-1977	TWIN LAKES	RATHDRUM CREEK
MEYER, OTTO H. MEYER, WESTLEY E.	95-7622	DISALLOWED		
MEYER, V. V.	95-0757	05-01-1966	TWIN LAKES	RATHDRUM CREEK
MILEY, M. L. MILEY, RUTH L.	95-0730	05-01-1924	TWIN LAKES	RATHDRUM CREEK
MILLER, ALBERT MILLER, CHRISTINE	95-0863	06-24-1949	TWIN LAKES	RATHDRUM CREEK
MILLER, MARY ELLEN MILLER, E. L.	95-0929	05-01-1943	TWIN LAKES	RATHDRUM CREEK
MINKLER, WARREN C. MINKLER, INEZ	95-0880	06-01-1956	TWIN LAKES	RATHDRUM CREEK
MOODY, WILLIAM J. MOODY, PATRICIA A.	95-7549	DISALLOWED		

NAME INDEX

NAME	NUMBER	PRIORITY DATE	SOURCE OF WATER	TRIBUTARY TO
MOORE, DALE R. MOORE, MAIMIE	95-0836	05-01-1926	TWIN LAKES	RATHDRUM CREEK
MORISSEY, J. DONALD MORISSEY, LOUISE M.	95-0756	05-01-1960	TWIN LAKES	RATHDRUM CREEK
MORRIS, SANDRA D.	95-0914	05-01-1969	TWIN LAKES	RATHDRUM CREEK
MOUNTAIN, W. J. MOUNTAIN, BILLIE B.	95-0715	06-17-1960	TWIN LAKES	RATHDRUM CREEK
MUNRO, HERBERT B. MUNRO, MARYAN E.	95-0968	01-06-1958	TWIN LAKES	RATHDRUM CREEK
NAGEL, CARL NAGEL, VIOLET F.	95-0890	11-01-1941	RATHDRUM CREEK	SINKS
NELSON, ELLEN J.	95-0827	07-23-1970	TWIN LAKES	RATHDRUM CREEK
NEWPORT, LYLE B. NEWPORT, CARROLL	95-0857	05-01-1955	TWIN LAKES	RATHDRUM CREEK
NICHOLS, DALE E. NICHOLS, DORIS M.	95-0920	07-25-1960	SPRING	TWIN LAKES
NICHOLS, DALE E. NICHOLS, DORIS M.	95-7656	DISALLOWED		
NILLES, ALBERT NILLES, MARIE H.	95-0748	04-01-1964	TWIN LAKES	RATHDRUM CREEK
NOONEY, FRANK S. NOONEY, PAULINE A.	95-0862	09-02-1944	TWIN LAKES	RATHDRUM CREEK

NAME INDEX

NAME	NUMBER	PRIORITY DATE	SOURCE OF WATER	TRIBUTARY TO
NORMAN, RAYMOND C. NORMAN, JOAN D.	95-0796	09-03-1955	TWIN LAKES	RATHDRUM CREEK
OLIVER, ROYAL E. OLIVER, DELORES M.	95-0921	05-01-1965	UNNAMED STREAM	TWIN LAKES
OLIVERI, JOHN J. OLIVERI, CAROLE A.	95-0769	08-01-1968	TWIN LAKES	RATHDRUM CREEK
OLSEN, PEGGY O. STENSEN, VIRGINIA L. STENSEN, BYRON W.	95-0960	DISALLOWED		
OLSON, VERA OLSON, VERNON	95-0721	05-15-1900	RATHDRUM CREEK	SINKS
PACK RIVER PROPERTIES, INC.,	95-4139	05-01-1900	TWIN LAKES	RATHDRUM CREEK
PAETEL, RUDY F. PAETEL, EVELYN C.	95-0743	04-01-1920	TWIN LAKES	RATHDRUM CREEK
PAGE JR., HOMER A. PAGE, LENA I.	95-0902	DISALLOWED		
PARK, CHESTER A. PARK, DIANE J.	95-7727	05-09-1977	RATHDRUM CREEK	SINKS
PARK, CHESTER R.	95-0943	05-01-1945	RATHDRUM CREEK	SINKS
PARK, CHESTER R. PARK, NAOMI	95-2096	06-28-1952	RATHDRUM CREEK	SINKS
PARK INC.	95-4357	05-01-1923	SPRING	SINKS

NAME INDEX

NAME	NUMBER	PRIORITY DATE	SOURCE OF WATER	TRIBUTARY TO
PARRILL, ROBERT W. PARRILL, BERNADINE	95-0895	06-01-1961	TWIN LAKES	RATHDRUM CREEK
PERRY, SAM	95-0762	05-01-1968	TWIN LAKES	RATHDRUM CREEK
PETERS, JERRY H. PETERS, KARY M.	95-0779	08-12-1962	TWIN LAKES	RATHDRUM CREEK
PETERSON, WILLIAM C. PETERSON, ETHELYN M.	95-0784	04-27-1956	TWIN LAKES	RATHDRUM CREEK
PHELPS, PERRY PHELPS, JOY	95-0745	04-01-1890	SPRINGS	TWIN LAKES
PHELPS, PERRY PHELPS, JOY	95-7608	04-19-1976	TWIN LAKES	RATHDRUM CREEK
PITTSLEY, ERNEST H.	95-7018	DISALLOWED		
POINTER, HOMER F. POINTER, MYRTLE M.	95-7344	08-20-1973	TWIN LAKES	RATHDRUM CREEK
PORTER, JOHN P. PORTER, PAUL	95-7659	DISALLOWED		
PORTER, STANLEY PORTER, SHIRLEY	95-0918	06-01-1964	TWIN LAKES	RATHDRUM CREEK
POWNALL, DOROTHY	95-4176	03-01-1961	TWIN LAKES	RATHDRUM CREEK
PRIMMER, DEAN A. PRIMMER, CLARA J.	95-7623	DISALLOWED		
PRIMMER, DEAN A. PRIMMER, CLARA J.	95-7710	03-31-1977	RATHDRUM CREEK	SINKS

NAME INDEX

NAME	NUMBER	PRIORITY DATE	SOURCE OF WATER	TRIBUTARY TO
PUPO, PATRICIA PUPO, ORLAND	95-7443	04-29-1974	TWIN LAKES	RATHDRUM CREEK
RANNEY, RAYMOND F. RANNEY, VERLA J.	95-0777	05-01-1956	SPRING	TWIN LAKES
REDINGTON, ROBERT G. REDINGTON, CAROL J.	95-0744	04-29-1957	TWIN LAKES	RATHDRUM CREEK
REED, R. NEIL	95-0843	10-01-1970	TWIN LAKES	RATHDRUM CREEK
REED, RUSSELL DEL REED, SUSAN MAY	95-0975	DISALLOWED		
RICE, ROLLIN RICE, SHIRLEY	95-0752	08-01-1959	TWIN LAKES	RATHDRUM CREEK
RIGGERS, ARNOLD G. RIGGERS, LOIS N.	95-0891	07-01-1965	TWIN LAKES	RATHDRUM CREEK
ROBERTS, PATRICIA NEHRHOOD ROBERTS, DALE L.	95-0774	05-01-1964	TWIN LAKES	RATHDRUM CREEK
ROBERTSON, JOSEPHINE R.	95-0761	05-01-1964	TWIN LAKES	RATHDRUM CREEK
ROOKEY, JOHN ROOKEY, MARIE	95-4298	05-30-1932	TWIN LAKES	RATHDRUM CREEK
ROSCOE, FORREST L.	95-7637	06-10-1976	RATHDRUM CREEK	SINKS
ROTH, GUS F. ROTH, BONNIE LEE	95-0717	05-01-1900	TWIN LAKES	RATHDRUM CREEK
ROTH, GUS F.	95-0711	05-01-1920	TWIN LAKES	RATHDRUM CREEK
ROULEAU, N. F. ROULEAU, JEANNE	95-4202	05-01-1962	TWIN LAKES	RATHDRUM CREEK

NAME INDEX

NAME	NUMBER	PRIORITY DATE	SOURCE OF WATER	TRIBUTARY TO
SARRATT, JAYME	95-0835	05-01-1970	TWIN LAKES	RATHDRUM CREEK
SCHAFER, HAROLD J. SCHAFER, MARY M.	95-0850	05-01-1959	TWIN LAKES	RATHDRUM CREEK
SCHAFF, MELVIN M. SCHAFF, JOYCE L.	95-0840	05-29-1956	TWIN LAKES	RATHDRUM CREEK
SCHMIDT, EARL H. SCHMIDT, JOYCE M.	95-0764	05-05-1948	TWIN LAKES	RATHDRUM CREEK
SCHNABEL, WAYNE SCHNABEL, BETTY	95-4156	06-01-1958	TWIN LAKES	RATHDRUM CREEK
SCHNELL, JOHN M. SCHNELL, LORETTA A.	95-0778	05-01-1951	TWIN LAKES	RATHDRUM CREEK
SCHRAMM, ROGER H. SCHRAMM, JUNE G.	95-0965	05-01-1949	TWIN LAKES	RATHDRUM CREEK
SCHULTZ, RAY G. SCHULTZ, ERNA H.	95-0936	06-01-1958	TWIN LAKES	RATHDRUM CREEK
SCHULTZ, RAY G. SCHULTZ, ERNA H.	95-7483	08-28-1974	TWIN LAKES	RATHDRUM CREEK
SCHULTZ, WAYNE A. SCHULTZ, DORIS	95-0878	04-01-1940	TWIN LAKES	RATHDRUM CREEK
SHANNON, FRED SHANNON, VELMA	95-7638	06-18-1976	TWIN LAKES	RATHDRUM CREEK
SHOEMAKER, GERALD E. SHOEMAKER, JANICE	95-0790	05-01-1952	TWIN LAKES	RATHDRUM CREEK

NAME INDEX

NAME	NUMBER	PRIORITY DATE	SOURCE OF WATER	TRIBUTARY TO
SHOVE, RICHARD C. SHOVE, ARLISS	95-0789	04-01-1946	TWIN LAKES	RATHDRUM CREEK
SILLIMAN, GLENN SILLIMAN, GINGER	95-7685	DISALLOWED		
SILVER SANDS WATER SYSTEM	95-4310	04-01-1947	TWIN LAKES	RATHDRUM CREEK
SIMMONS, GERALD F. SIMMONS, JOYCE I.	95-7665	DISALLOWED		
SIMON, ROBERT L. SIMON, MARGARET M.	95-0977	06-01-1965	TWIN LAKES	RATHDRUM CREEK
SIMON, ROBERT L. SIMON, MARGARET M.	95-7337	DISALLOWED		
SIMPSON, BRUCE A. SIMPSON, CATHIE L.	95-0824	06-01-1935	TWIN LAKES	RATHDRUM CREEK
SIMPSON, ROBERT G. SIMPSON, DONNA J.	95-0955	05-01-1930	SPRINGS	SPRING BRANCH CREEK
SIMPSON, ROBERT G. SIMPSON, DONNA J.	95-7711	DISALLOWED		
SIMPSON, ROBERT W. SIMPSON, DONNA B.	95-0925	06-06-1970	TWIN LAKES	RATHDRUM CREEK
SISTERS OF CHARITY OF PROVIDENCE	95-0815	05-01-1957	TWIN LAKES	RATHDRUM CREEK
SMETHERAM, F. EDWIN SMETHERAM, GRACE W.	95-4108	05-01-1939	TWIN LAKES	RATHDRUM CREEK
SMITH, ETHEL K.	95-0828	05-15-1963	UNNAMED STREAM	TWIN LAKES

NAME INDEX

NAME	NUMBER	PRIORITY DATE	SOURCE OF WATER	TRIBUTARY TO
SMITH, JAMES L. SMITH, MARGUETTE E.	95-7629	DISALLOWED		
SMITH, JAMES L. SMITH, MARGUETTE E.	95-7628	DISALLOWED		
SMITH, VIOLET M. WALTON, LA DONNA V.	95-0859	06-01-1925	TWIN LAKES	RATHDRUM CREEK
SPEAR, GLENN A. SPEAR, ALTA	95-0822	05-01-1945	TWIN LAKES	RATHDRUM CREEK
SPRING WATER ASSOCIATION, INC.	95-2032A	03-13-1917	SPRINGS	TWIN LAKES
SPRINGER, WILLIAM D.	95-0819	06-05-1968	TWIN LAKES	RATHDRUM CREEK
STAMMERJOHAN, RUDOLPH STAMMERJOHAN, ESTHER M.	95-7143	05-07-1971	TWIN LAKES	RATHDRUM CREEK
STAMMERJOHAN, RUDOLPH STAMMERJOHAN, ESTHER M.	95-7418	01-22-1974	TWIN LAKES	RATHDRUM CREEK
STATE OF IDAHO	95-0967	06-01-1971	SPRING BRANCH CREEK, S. FORK, SPRING BRANCH CREEK SPRING BRANCH CREEK, N. FORK, SPRING BRANCH CREEK	
STEELE, H. EUGENE	95-0855	05-01-1956	TWIN LAKES	RATHDRUM CREEK
STEELE, HOMER STEELE, BERNICE A.	95-7391	10-16-1973	TWIN LAKES	RATHDRUM CREEK
STEPHEN, WILLIAM J. STEPHEN, ANN M.	95-0901	06-01-1961	TWIN LAKES	RATHDRUM CREEK
STOCKTON, JIMMY D. STOCKTON, CONNIE S.	95-7106	04-23-1970	RATHDRUM CREEK	SINKS

NAME INDEX

NAME	NUMBER	PRIORITY DATE	SOURCE OF WATER	TRIBUTARY TO
STREICHER, GORDON L. STREICHER, NOREEN	95-4268	06-15-1961	TWIN LAKES	RATHDRUM CREEK
SULLIVAN, M. J. SULLIVAN, ANNA C.	95-0896	04-01-1970	TWIN LAKES	RATHDRUM CREEK
SWARTZ, GEORGE D. SWARTZ, JOANN C.	95-0831	08-01-1964	TWIN LAKES	RATHDRUM CREEK
SWIFT, RICHARD H. SWIFT, PEGGY JEAN	95-0919	03-01-1962	TWIN LAKES	RATHDRUM CREEK
SYLTE, CHESTER G. SYLTE, BETTY A.	95-7626	DISALLOWED		
SYLTE, GORDON SYLTE, JUDITH	95-7630	05-24-1976	RATHDRUM CREEK	SINKS
SYLTE, JOHN SYLTE, EVELYN	95-0734	05-01-1875	RATHDRUM CREEK	SINKS
SYLTE RANCH INC.,	95-0733	05-01-1950	RATHDRUM CREEK	SINKS
SYLTE RANCH INC.,	95-0944	05-01-1883	UNNAMED STREAM	RATHDRUM CREEK
SYLTE RANCH INC.,	95-7604	04-14-1976	RATHDRUM CREEK	SINKS
T.L.V. LIMITED,	95-7618	05-03-1976	TWIN LAKES	RATHDRUM CREEK
TANSY, RAYMOND M. TANSY, ESTHER A.	95-0775	04-03-1968	TWIN LAKES	RATHDRUM CREEK
TAYLOR, ROBERT L. TAYLOR, LORAIN M.	95-0938	09-01-1960	TWIN LAKES	RATHDRUM CREEK

NAME INDEX

NAME	NUMBER	PRIORITY DATE	SOURCE OF WATER	TRIBUTARY TO
TESTER, EDWARD A. TESTER, JOANNE E.	95-4133	06-17-1962	TWIN LAKES	RATHDRUM CREEK
THELEN, GARY W. THELEN, LOIS L.	95-4345	05-01-1940	TWIN LAKES	RATHDRUM CREEK
THORESEN, EDWARD C. THORESEN, DOROTHY V.	95-0821	05-01-1964	TWIN LAKES	RATHDRUM CREEK
TIMMONS, STEPHEN R.	95-0832	06-01-1920	TWIN LAKES	RATHDRUM CREEK
TINDER, LUCILLE F. TINDER, ROBERT K.	95-4305	11-06-1964	TWIN LAKES	RATHDRUM CREEK
TINDER, ROBERT K. TINDER, CATHERINE E.	95-4297	04-01-1970	TWIN LAKES	RATHDRUM CREEK
TOLLEFSEN, CHARLES G. TOLLEFSEN, BETH	95-4304	05-01-1959	TWIN LAKES	RATHDRUM CREEK
TOMLIN, WILLIAM C. TOMLIN, CLEDA C.	95-4111	04-01-1969	TWIN LAKES	RATHDRUM CREEK
TONANI, CHARLES TONANI, JACQUELINE	95-0834	05-01-1961	MILLER CREEK	TWIN LAKES
TONANI, LOUIS J.	95-0792	04-01-1968	TWIN LAKES	RATHDRUM CREEK
TRAVO, MIKE TRAVO, CAROLINE E.	95-0746	04-15-1956	TWIN LAKES	RATHDRUM CREEK
TRIPLETT, JOHN W. TRIPLETT, JULIA H.	95-7639	06-23-1976	TWIN LAKES	RATHDRUM CREEK

NAME INDEX

NAME	NUMBER	PRIORITY DATE	SOURCE OF WATER	TRIBUTARY TO
TURNBOUGH, ELVY TURNBOUGH, GOLDA	95-0823	05-01-1945	TWIN LAKES	RATHDRUM CREEK
TURNIDGE, JAMES C. TURNIDGE, ALMA M.	95-0837	01-01-1900	TWIN LAKES	RATHDRUM CREEK
TWIN ECHO RESORT,	95-4306	05-01-1946	TWIN LAKES	RATHDRUM CREEK
TWIN LAKES GOLF & MOBILE HOME,	95-4261	05-01-1905	TWIN LAKES	RATHDRUM CREEK
TWIN LAKES IMPROVEMENT ASSN.	95-0974	03-23-1906	TWIN LAKES	RATHDRUM CREEK
TWINLOW CAMP AND COMMISSION,	95-4282	05-01-1935	TWIN LAKES	RATHDRUM CREEK
U. S. DEPARTMENT OF INTERIOR	95-0973	03-23-1906	TWIN LAKES	RATHDRUM CREEK
U. S. DEPARTMENT OF INTERIOR	95-2059	DISALLOWED		
UPPER TWIN LAKES WATER CO.,	95-7302	DISALLOWED		
WADDELL, GALEN WADDELL, PHYLLIS	95-0841	04-08-1971	TWIN LAKES	RATHDRUM CREEK
WALKER, JOHN F. WALKER, MARIANNE	95-0810	07-06-1958	TWIN LAKES	RATHDRUM CREEK
WALKER, JOHN F. WALKER, MARIANNE	95-0811	06-06-1957	TWIN LAKES	RATHDRUM CREEK
WALKER, LEO W. WALKER, DOROTHY	95-4346	08-01-1954	TWIN LAKES	RATHDRUM CREEK
WARD, EDWIN L. WARD, DORIS J.	95-4138	06-01-1969	TWIN LAKES	RATHDRUM CREEK

NAME INDEX

NAME	NUMBER	PRIORITY DATE	SOURCE OF WATER	TRIBUTARY TO
WATKINS, JACK B. WATKINS, BEVERLY G.	95-0873	06-01-1951	TWIN LAKES	RATHDRUM CREEK
WATKINS, JACK B. WATKINS, BEVERLY G.	95-0874	06-01-1946	TWIN LAKES	RATHDRUM CREEK
WATSON, ROY C. WATSON, SUSAN D.	95-0947	03-15-1970	RATHDRUM CREEK	SINKS
WEBSTER, GEORGE WEBSTER, PEARL	95-0889	05-01-1963	TWIN LAKES	RATHDRUM CREEK
WEED, DOUGLAS WEED, LOUISE	95-0870	06-01-1965	TWIN LAKES	RATHDRUM CREEK
WERNER, FRANK J.	95-0780	05-01-1950	TWIN LAKES	RATHDRUM CREEK
WHALLON, CHARLES C. WHALLON, MARLENE L.	95-7720	04-13-1977	TWIN LAKES	RATHDRUM CREEK
WHITE, KENNETH WHITE, ALLENE L.	95-0906	05-01-1961	TWIN LAKES	RATHDRUM CREEK
WHITE, PAUL S. WHITE, HELEN W.	95-0923	05-01-1934	TWIN LAKES	RATHDRUM CREEK
WHITE, STEPHEN V. WHITE, DORIS R.	95-7489	DISALLOWED		
WHITEHEAD, INAZ A.	95-0793	05-01-1953	TWIN LAKES	RATHDRUM CREEK
WILLADSEN, MARVIN WILLADSEN, SHIRLEY J.	95-0731	10-01-1947	RATHDRUM CREEK	SINKS
WILLADSEN, MARVIN K. WILLADSEN, SHIRLEY J.	95-7719	04-11-1977	UNNAMED STREAM	RATHDRUM CREEK

NAME INDEX

NAME	NUMBER	PRIORITY DATE	SOURCE OF WATER	TRIBUTARY TO
WILLADSEN, MARVIN K. WILLADSEN, SHIRLEY J.	95-7617	04-30-1976	RATHDRUM CREEK	SINKS
WILLIAMSON, LARRY A. WILLIAMSON, LAUREL G.	95-0818	04-30-1930	TWIN LAKES	RATHDRUM CREEK
WILSON, THOMAS M. WILSON, MARJORY C.	95-0708	07-21-1952	TWIN LAKES	RATHDRUM CREEK
WIMMER, LEWIS WIMMER, LILLIAN	95-7703	03-11-1977	TWIN LAKES	RATHDRUM CREEK
WIMMER, LEWIS WIMMER, LILLIAN	95-7704	DISALLOWED		
WINFREY, LEE V. WINFREY, ANNA J.	95-0894	04-01-1967	TWIN LAKES	RATHDRUM CREEK
WOLLAN, ELMER LEWIS WOLLAN, FRANCES CATHERINE	95-0806	04-01-1930	TWIN LAKES	RATHDRUM CREEK
WOLTERS, EBEN H.	95-0801	05-01-1952	TWIN LAKES	RATHDRUM CREEK
WOODS, FRANCIS B. WOODS, FERN A.	95-7474	08-06-1974	TWIN LAKES	RATHDRUM CREEK
WORTHINGTON, JAMES M. WORTHINGTON, DOROTHY J.	95-0858	06-05-1961	TWIN LAKES	RATHDRUM CREEK
WUNSCH, CHARLES E. WUNSCH, METHEL L.	95-4291	05-01-1961	TWIN LAKES	RATHDRUM CREEK
YAKE, JACK H. YAKE, BETTY J.	95-0877	06-01-1968	TWIN LAKES	RATHORUM CREEK

NAME INDEX

NAME	NUMBER	PRIORITY DATE	SOURCE OF WATER	TRIBUTARY TO
ZIRKLE, A. T. ZIRKLE, PAULA ZIRKLE, LEWIS ZIRKLE, VIVIAN	95-7688	12-29-1976	UNNAMED STREAM	TWIN LAKES
ZUEGE, VICTOR R. ZUEGE, BETTY L.	95-0773	05-01-1936	TWIN LAKES	RATHDRUM CREEK

This is a topographic map of the Lake Umbagog area. The map shows the lake and surrounding land with a grid system. The grid is labeled with 'T52N' and 'T53N' for the township and 'R5W' and 'R4W' for the range. The lake is labeled 'LAKE UMBAGOG'. Other labels include 'LAKE WILLOW' and 'LAKE WILLOW'. A north arrow is located in the upper left corner.

Section	Line	Quantity	Unit Price	Total
Section 1	1	100	1.00	100.00
Section 2	2	200	2.00	400.00
Section 3	3	300	3.00	900.00
Section 4	4	400	4.00	1600.00
Section 5	5	500	5.00	2500.00
Section 6	6	600	6.00	3600.00
Section 7	7	700	7.00	4900.00
Section 8	8	800	8.00	6400.00
Section 9	9	900	9.00	8100.00
Section 10	10	1000	10.00	10000.00
Section 11	11	1100	11.00	12100.00
Section 12	12	1200	12.00	14400.00
Section 13	13	1300	13.00	16900.00
Section 14	14	1400	14.00	19600.00
Section 15	15	1500	15.00	22500.00
Section 16	16	1600	16.00	25600.00
Section 17	17	1700	17.00	28900.00
Section 18	18	1800	18.00	32400.00
Section 19	19	1900	19.00	36100.00
Section 20	20	2000	20.00	40000.00
Section 21	21	2100	21.00	44100.00
Section 22	22	2200	22.00	48400.00
Section 23	23	2300	23.00	52900.00
Section 24	24	2400	24.00	57600.00
Section 25	25	2500	25.00	62500.00
Section 26	26	2600	26.00	67600.00
Section 27	27	2700	27.00	72900.00
Section 28	28	2800	28.00	78400.00
Section 29	29	2900	29.00	84100.00
Section 30	30	3000	30.00	90000.00
Section 31	31	3100	31.00	96100.00
Section 32	32	3200	32.00	102400.00
Section 33	33	3300	33.00	108900.00
Section 34	34	3400	34.00	115600.00
Section 35	35	3500	35.00	122500.00
Section 36	36	3600	36.00	129600.00
Section 37	37	3700	37.00	136900.00
Section 38	38	3800	38.00	144400.00
Section 39	39	3900	39.00	152100.00
Section 40	40	4000	40.00	160000.00
Section 41	41	4100	41.00	168100.00
Section 42	42	4200	42.00	176400.00
Section 43	43	4300	43.00	184900.00
Section 44	44	4400	44.00	193600.00
Section 45	45	4500	45.00	202500.00
Section 46	46	4600	46.00	211600.00
Section 47	47	4700	47.00	220900.00
Section 48	48	4800	48.00	230400.00
Section 49	49	4900	49.00	240100.00
Section 50	50	5000	50.00	250000.00
Section 51	51	5100	51.00	260100.00
Section 52	52	5200	52.00	270400.00
Section 53	53	5300	53.00	280900.00
Section 54	54	5400	54.00	291600.00
Section 55	55	5500	55.00	302500.00
Section 56	56	5600	56.00	313600.00
Section 57	57	5700	57.00	324900.00
Section 58	58	5800	58.00	336400.00
Section 59	59	5900	59.00	348100.00
Section 60	60	6000	60.00	360000.00
Section 61	61	6100	61.00	372100.00
Section 62	62	6200	62.00	384400.00
Section 63	63	6300	63.00	396900.00
Section 64	64	6400	64.00	409600.00
Section 65	65	6500	65.00	422500.00
Section 66	66	6600	66.00	435600.00
Section 67	67	6700	67.00	448900.00
Section 68	68	6800		

INDEX	Page	Station
-------	------	---------

State	Map	Pop.	Stages
1.	1	1.	No Water Rights
2.	2	2.	No Water Rights
3.	3	3.	No Water Rights
4.	4	4.	No Water Rights
5.	5	5.	No Water Rights
6.	6	6.	No Water Rights
7.	7	7.	No Water Rights
8.	8	8.	No Water Rights
9.	9	9.	No Water Rights
10.	10	10.	No Water Rights
11.	11	11.	No Water Rights
12.	12	12.	No Water Rights
13.	13	13.	No Water Rights
14.	14	14.	No Water Rights
15.	15	15.	No Water Rights
16.	16	16.	No Water Rights
17.	17	17.	No Water Rights
18.	18	18.	No Water Rights
19.	19	19.	No Water Rights
20.	20	20.	No Water Rights

[illegible]

NOTE: The proposed place of use on unconsented permits may not be shown on these maps.



Order No.	Order By	State	1 MGR
11 -	Charles C. Miller, Jr.		
12 -	Jack Bennett		
13 -	William H. Smith		
14 -	Bond's Insurance		
15 -	Merry Laundry		

26 - Patricia M. Luzzatto
27 - Ulrich Beckmann
28 - Robert D. Nelson
29 - Robert E. Nelson
30 - Park Street Presbyterian
31 - P.O. Box 1000, Springfield

11





TWIN LAKES ADJUDICATION

1000

Figure 1. *Figure 1: A line graph showing the relationship between the number of hours spent on a task and the number of errors made. The x-axis is labeled 'Hours' and ranges from 0 to 10. The y-axis is labeled 'Errors' and ranges from 0 to 10. The data points are as follows:*

Hours	Errors
0	0
1	1
2	2
3	3
4	4
5	5
6	6
7	7
8	8
9	9
10	10

The graph shows a positive linear relationship between the number of hours spent on a task and the number of errors made. The line starts at the origin (0,0) and goes up to (10,10). The equation of the line is y = x.

DEL MONDO: AGRICOLTURA

100.7

Prod. in West

Figure 1

6.	Male Ringne
7.	Male Ringne
8.	Male Ringne
9.	Male Ringne
10.	Male Ringne
11.	Male Ringne
12.	Male Ringne
13.	Male Ringne
14.	Male Ringne
15.	Male Ringne
16.	Male Ringne
17.	Male Ringne
18.	Male Ringne
19.	Male Ringne
20.	Male Ringne
21.	Male Ringne
22.	Male Ringne
23.	Male Ringne
24.	Male Ringne
25.	Male Ringne
26.	Male Ringne
27.	Male Ringne
28.	Male Ringne
29.	Male Ringne
30.	Male Ringne
31.	Male Ringne
32.	Male Ringne
33.	Male Ringne
34.	Male Ringne
35.	Male Ringne
36.	Male Ringne
37.	Male Ringne
38.	Male Ringne
39.	Male Ringne
40.	Male Ringne
41.	Male Ringne
42.	Male Ringne
43.	Male Ringne
44.	Male Ringne
45.	Male Ringne
46.	Male Ringne
47.	Male Ringne
48.	Male Ringne
49.	Male Ringne
50.	Male Ringne
51.	Male Ringne
52.	Male Ringne
53.	Male Ringne
54.	Male Ringne
55.	Male Ringne
56.	Male Ringne
57.	Male Ringne
58.	Male Ringne
59.	Male Ringne
60.	Male Ringne
61.	Male Ringne
62.	Male Ringne
63.	Male Ringne
64.	Male Ringne
65.	Male Ringne
66.	Male Ringne
67.	Male Ringne
68.	Male Ringne
69.	Male Ringne
70.	Male Ringne
71.	Male Ringne
72.	Male Ringne
73.	Male Ringne
74.	Male Ringne
75.	Male Ringne
76.	Male Ringne
77.	Male Ringne
78.	Male Ringne
79.	Male Ringne
80.	Male Ringne
81.	Male Ringne
82.	Male Ringne
83.	Male Ringne
84.	Male Ringne
85.	Male Ringne
86.	Male Ringne
87.	Male Ringne
88.	Male Ringne
89.	Male Ringne
90.	Male Ringne
91.	Male Ringne
92.	Male Ringne
93.	Male Ringne
94.	Male Ringne
95.	Male Ringne
96.	Male Ringne
97.	Male Ringne
98.	Male Ringne
99.	Male Ringne
100.	Male Ringne

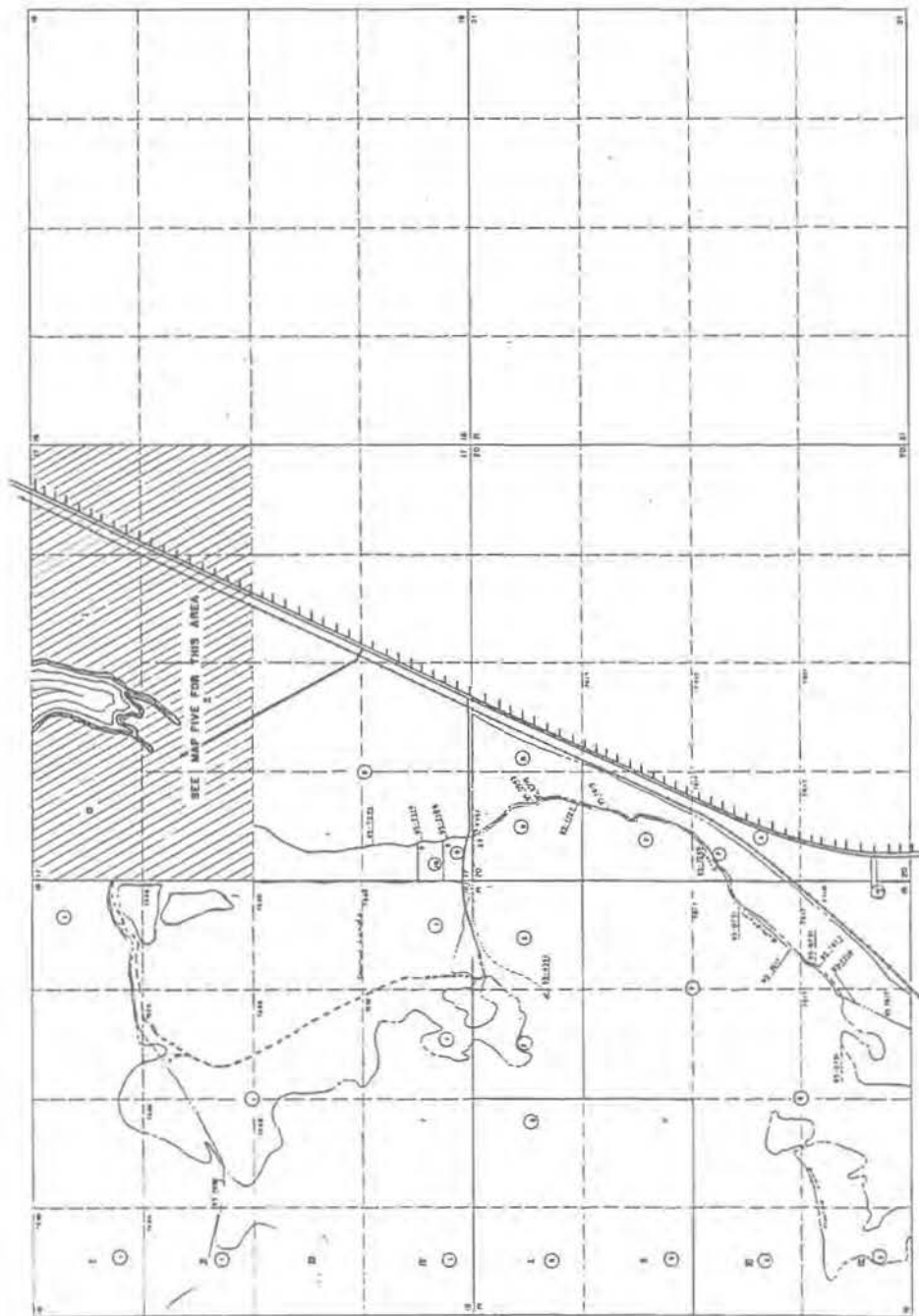
Abstract

1100

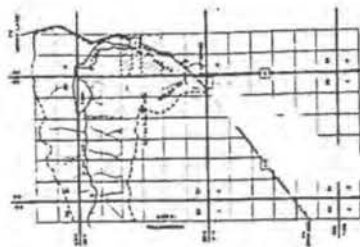
2. Sarah K. Stewart
3. Sarah K. Stewart
4. Sarah K. Stewart
5. William K. Stewart
6. William K. Stewart
7. William K. Stewart
8. William K. Stewart
9. William K. Stewart
10. William K. Stewart
11. William K. Stewart
12. William K. Stewart
13. William K. Stewart
14. William K. Stewart
15. William K. Stewart
16. William K. Stewart
17. William K. Stewart
18. William K. Stewart
19. William K. Stewart
20. William K. Stewart
21. William K. Stewart
22. William K. Stewart
23. William K. Stewart
24. William K. Stewart
25. William K. Stewart
26. William K. Stewart
27. William K. Stewart
28. William K. Stewart
29. William K. Stewart
30. William K. Stewart
31. William K. Stewart
32. William K. Stewart
33. William K. Stewart
34. William K. Stewart
35. William K. Stewart
36. William K. Stewart
37. William K. Stewart
38. William K. Stewart
39. William K. Stewart
40. William K. Stewart
41. William K. Stewart
42. William K. Stewart
43. William K. Stewart
44. William K. Stewart
45. William K. Stewart
46. William K. Stewart
47. William K. Stewart
48. William K. Stewart
49. William K. Stewart
50. William K. Stewart
51. William K. Stewart
52. William K. Stewart
53. William K. Stewart
54. William K. Stewart
55. William K. Stewart
56. William K. Stewart
57. William K. Stewart
58. William K. Stewart
59. William K. Stewart
60. William K. Stewart
61. William K. Stewart
62. William K. Stewart
63. William K. Stewart
64. William K. Stewart
65. William K. Stewart
66. William K. Stewart
67. William K. Stewart
68. William K. Stewart
69. William K. Stewart
70. William K. Stewart
71. William K. Stewart
72. William K. Stewart
73. William K. Stewart
74. William K. Stewart
75. William K. Stewart
76. William K. Stewart
77. William K. Stewart
78. William K. Stewart
79. William K. Stewart
80. William K. Stewart
81. William K. Stewart
82. William K. Stewart
83. William K. Stewart
84. William K. Stewart
85. William K. Stewart
86. William K. Stewart
87. William K. Stewart
88. William K. Stewart
89. William K. Stewart
90. William K. Stewart
91. William K. Stewart
92. William K. Stewart
93. William K. Stewart
94. William K. Stewart
95. William K. Stewart
96. William K. Stewart
97. William K. Stewart
98. William K. Stewart
99. William K. Stewart
100. William K. Stewart

000000

1. Isidoro
2. Valentin
3. The Yon
4. Merry
5. Merry
6. Merry
7. Merry
8. Merry
9. Merry
10. Merry

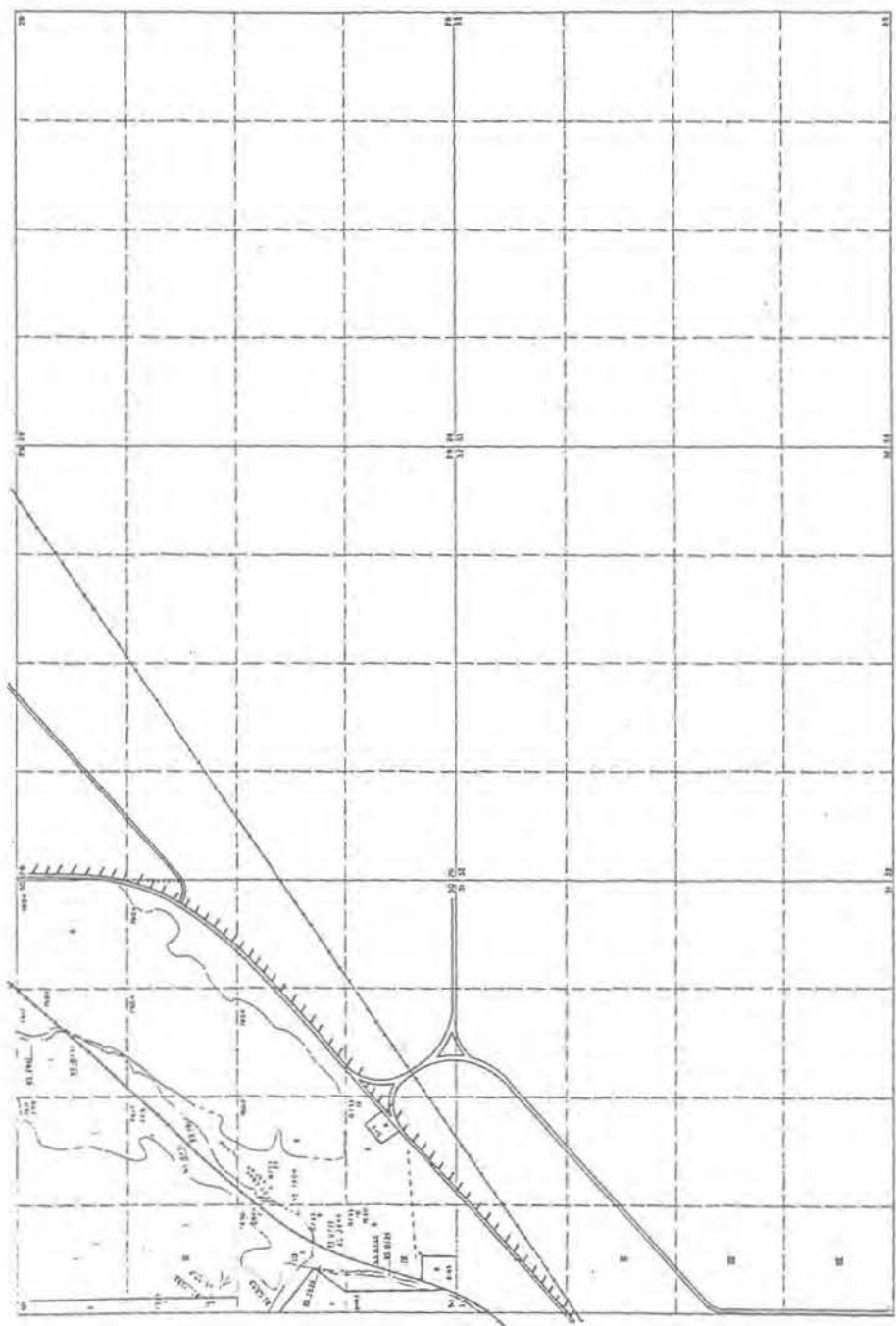


1. Fred Elwood
2. George W. Elwood
3. Henry and North Williams
4. John A. Elwood
5. Charles W. Elwood
6. Charles W. Elwood
7. Charles W. Elwood
8. Charles W. Elwood
9. Charles W. Elwood
10. Charles W. Elwood

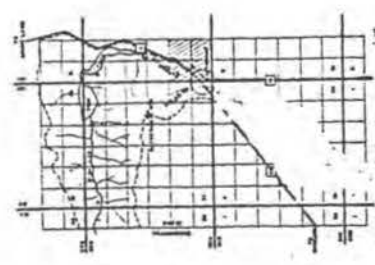


STATE OF OHIO
DEPARTMENT OF WATER RESOURCES
DIVISION OF WATER UTILITIES
TWIN LAKES AQUIDUCT
Sheet No. 1 of 1
Scale, 1" = 1 mile
Date, 1917
Prepared by, J. W. Elwood
TWIN LAKES AQUIDUCT
TWIN LAKES AQUIDUCT
TWIN LAKES AQUIDUCT

TWIN LAKES AQUIDUCT
TWIN LAKES AQUIDUCT
TWIN LAKES AQUIDUCT

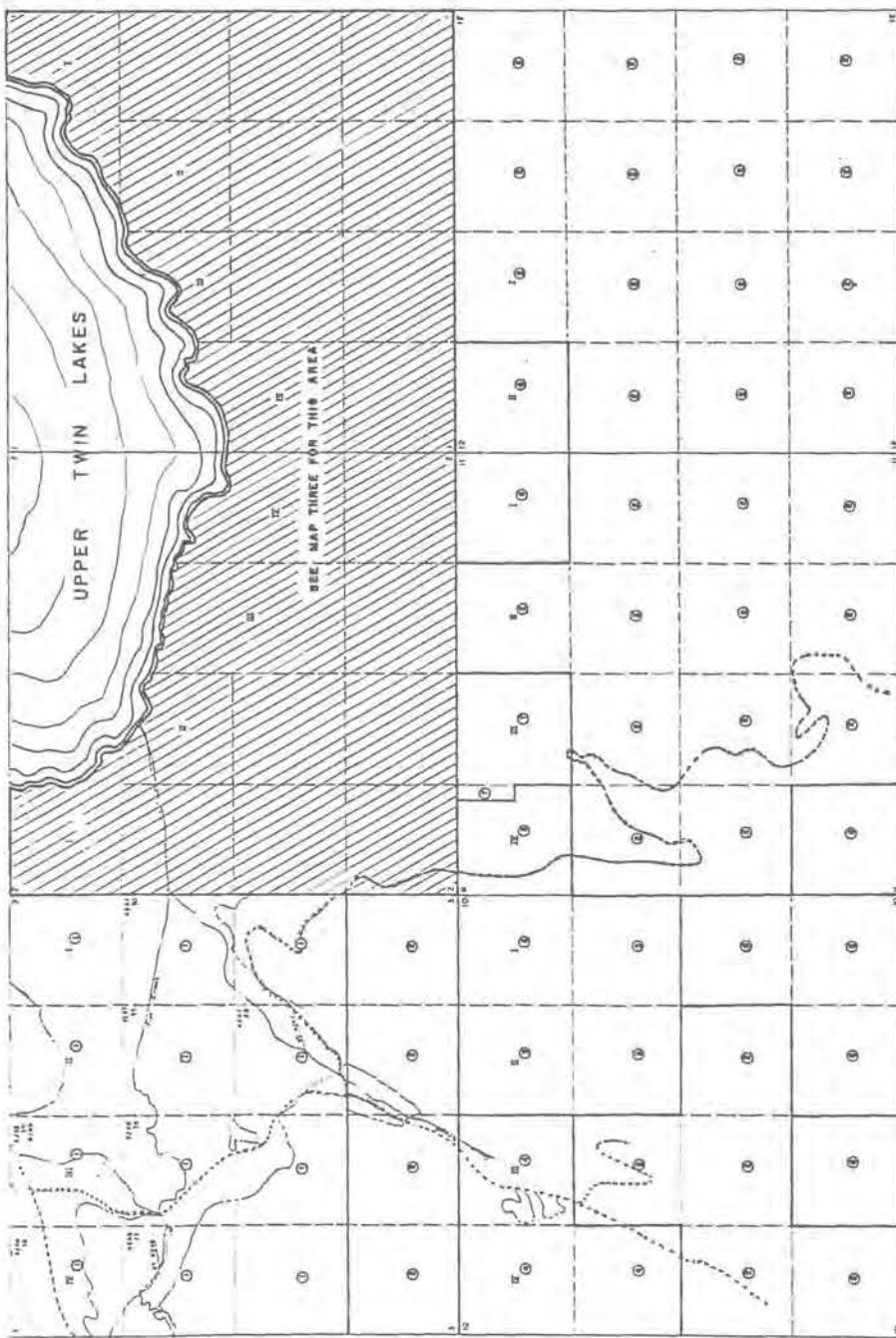


- 1. Harold Williams
- 2. William Thomas
- 3. William Thomas
- 4. William Thomas
- 5. William Thomas
- 6. William Thomas
- 7. William Thomas

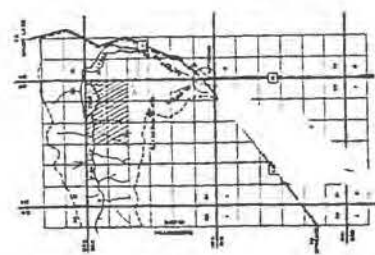


STATE OF MONTANA
DEPARTMENT OF WATER RESOURCES
MONTANA DISTRICT OFFICE
TWIN LAKES ADJUDICATION

Case No. 1000
Cause No. 1000
Date: 10/1/11
Scale: 1 inch = 1 mile
T 62N - R 4W - W 4P 8 line

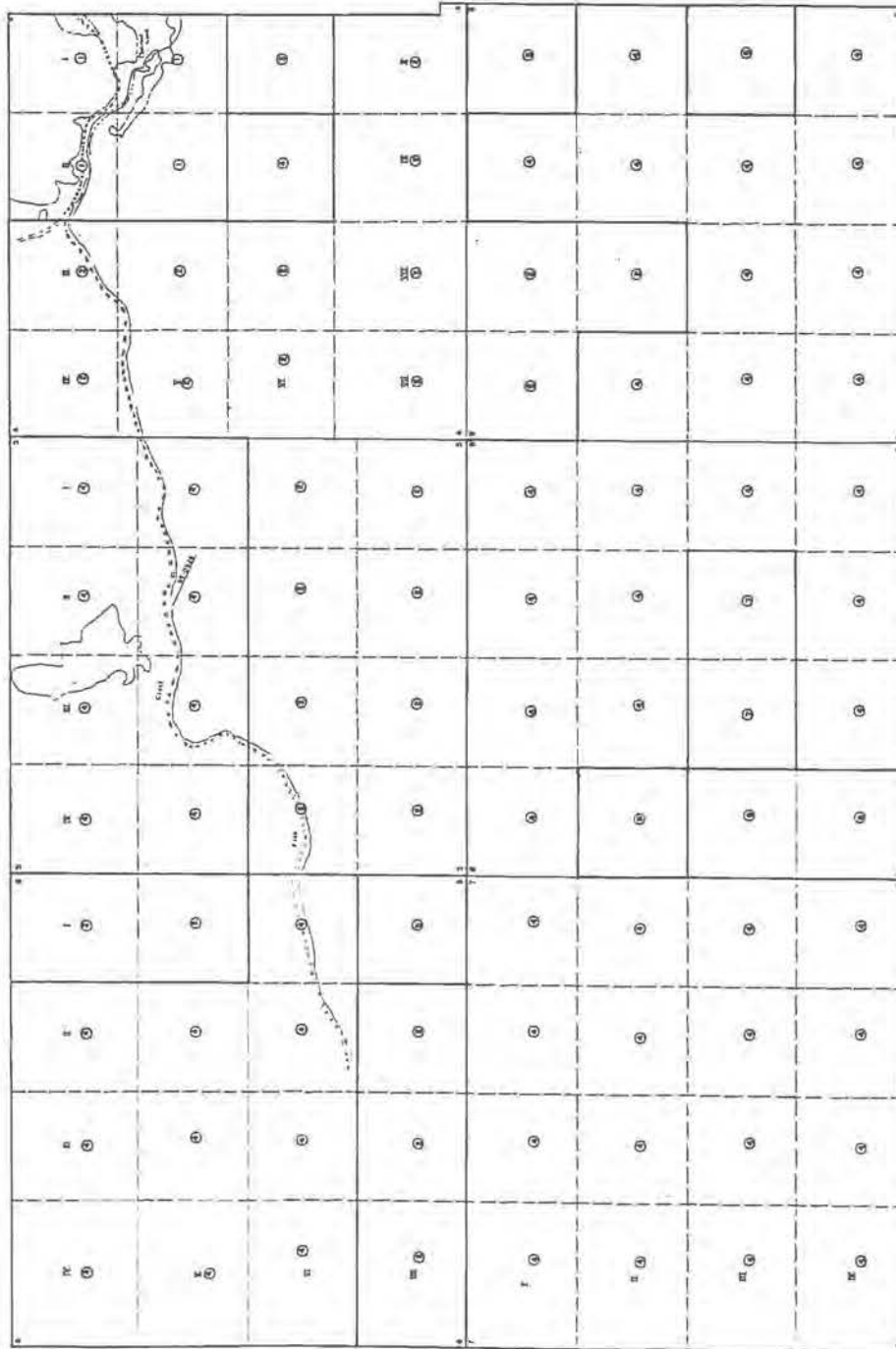


1. Edwin E. & Gail A. Keweenaw
2. Keweenaw Power Plant Company
3. Keweenaw Power Plant Company
4. Keweenaw Power Plant Company
5. Keweenaw Power Plant Company
6. Keweenaw Power Plant Company
7. Keweenaw Power Plant Company

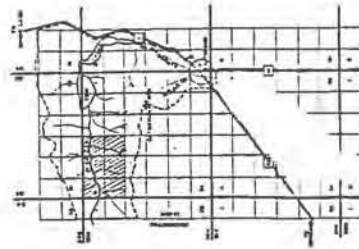


STATE OF IDAHO
DEPARTMENT OF WATER RESOURCES
NORTHWEST DISTRICT OFFICE
TWIN LAKES ADJUDICATION

Drawn By: _____ Date: _____
Checked By: _____ Date: _____
1 inch = 500 feet

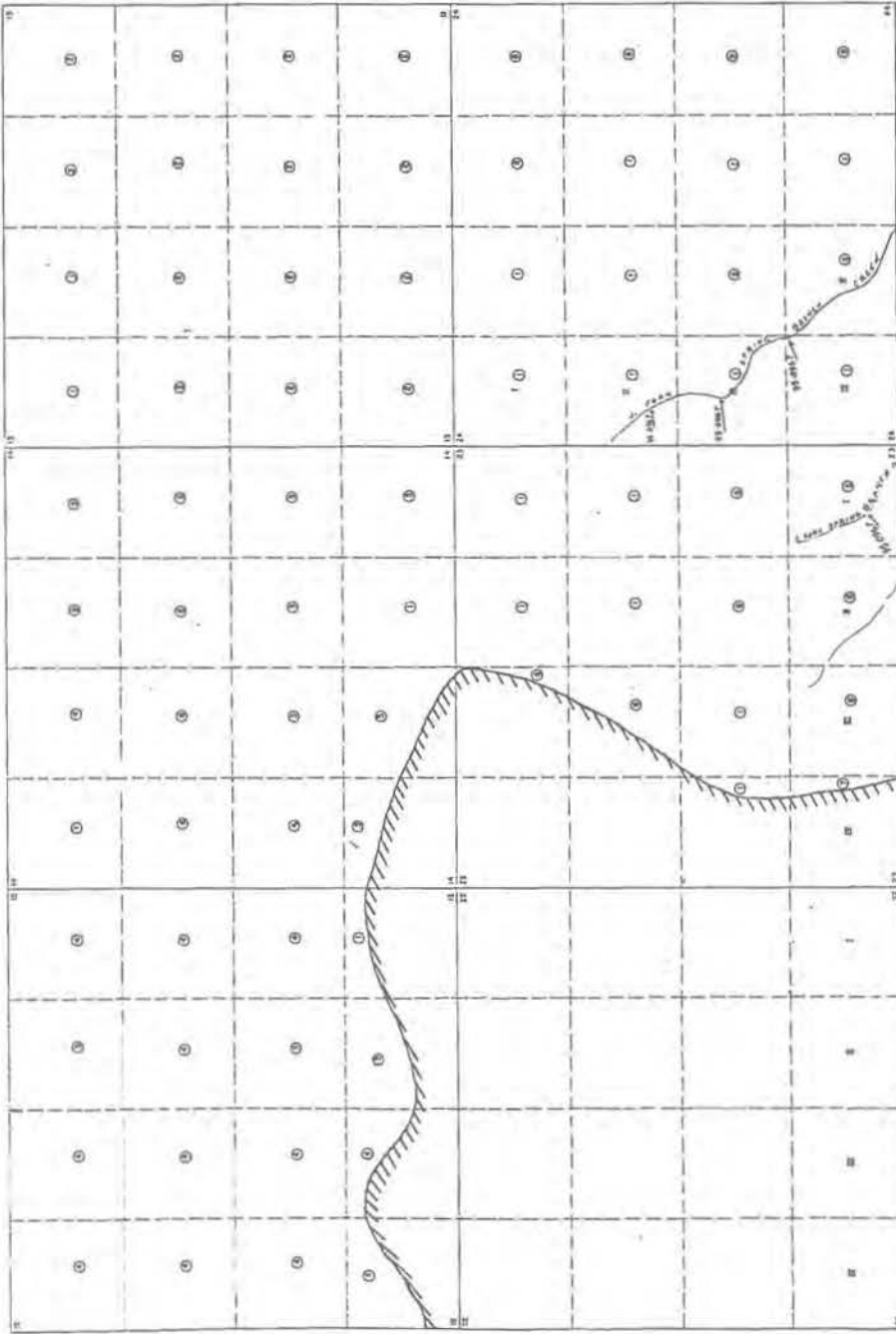


1. Bureau of Land Management
2. State of Idaho
3. U.S. Geological Survey
4. United States Forest Service
5. U.S. Army Corps of Engineers
6. U.S. Navy
7. U.S. Coast Guard
8. U.S. Fish and Wildlife Service
9. U.S. Department of the Interior
10. U.S. Department of Commerce

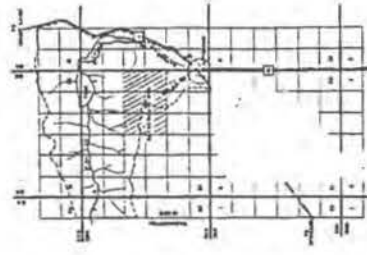


STATE OF IDAHO
DEPARTMENT OF LAND AND WATER RESOURCES
BUREAU OF LAND MANAGEMENT
TWIN LAKES ADMINISTRATION

Map No. 1
Scale 1:50,000
Date 1960
Sheet 1 of 1

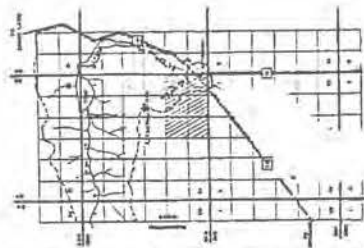


1. U.S.A.
2. Ford County
3. Ford County
4. Ford County
5. Ford County
6. Ford County
7. Ford County
8. Ford County
9. Ford County
10. Ford County



STATE OF OHIO
DEPARTMENT OF WATER RESOURCES
NORTHERN DISTRICT OFFICE
TWIN LAKES ADDUCTION

Drawn By: [Name]
Checked By: [Name]
Scale: 1 inch = 1 mile
Date: 1-1-1971

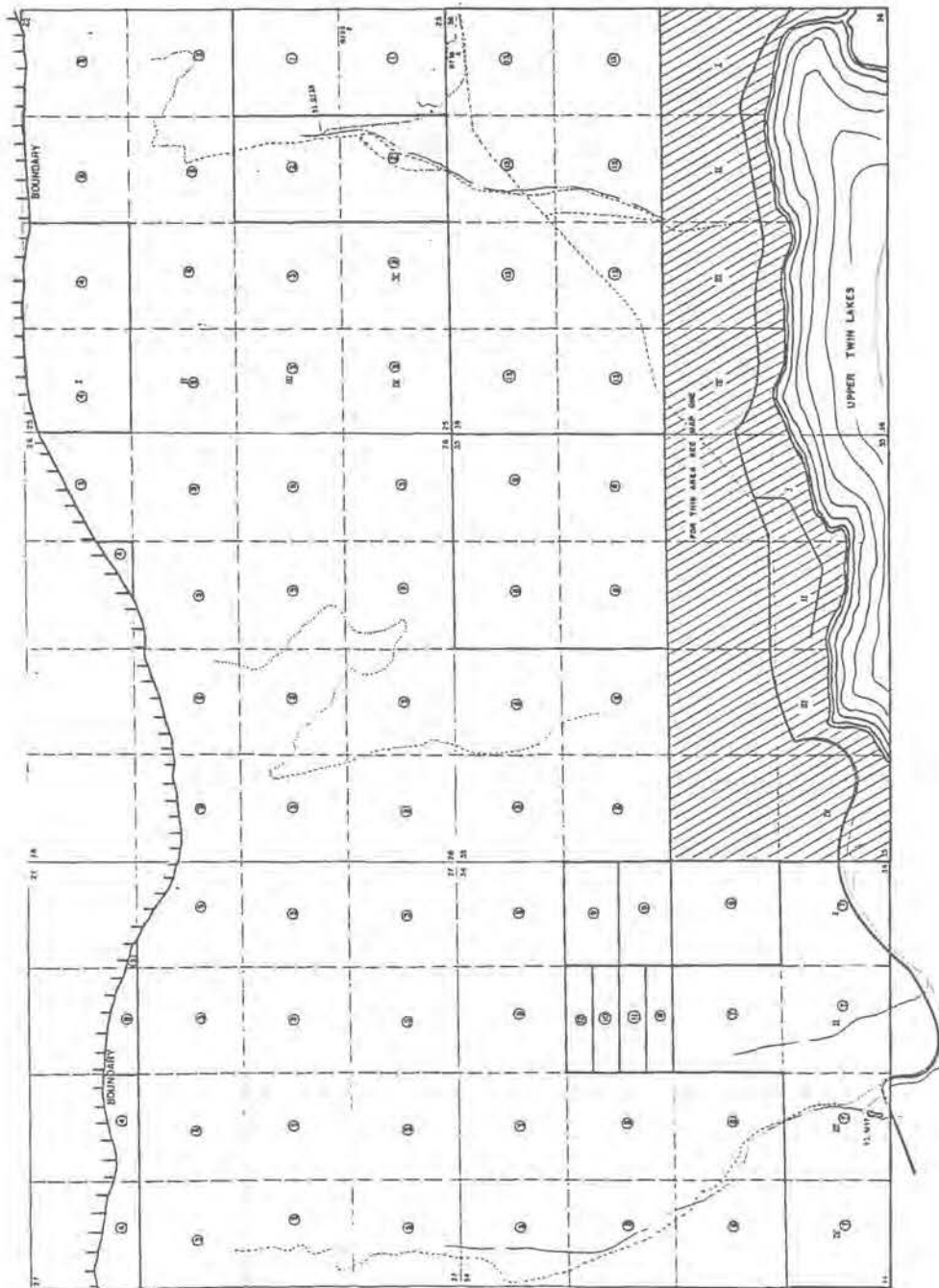


1.	Henry L. Clayton	19.	Charles E. Smith
2.	Arthur D. Brown	20.	William E. Brown
3.	William A. Rouse	21.	Martha Leslie
4.	William A. Rouse	22.	John Rogers
5.	W. H. Rouse	23.	John Rogers
6.	W. H. Rouse	24.	John Rogers
7.	W. H. Rouse	25.	John Rogers
8.	W. H. Rouse	26.	John Rogers
9.	W. H. Rouse	27.	John Rogers
10.	W. H. Rouse	28.	John Rogers
11.	W. H. Rouse	29.	John Rogers
12.	W. H. Rouse	30.	John Rogers
13.	W. H. Rouse	31.	John Rogers
14.	W. H. Rouse	32.	John Rogers
15.	W. H. Rouse	33.	John Rogers
16.	W. H. Rouse	34.	John Rogers
17.	W. H. Rouse	35.	John Rogers
18.	W. H. Rouse	36.	John Rogers
19.	W. H. Rouse	37.	John Rogers
20.	W. H. Rouse	38.	John Rogers
21.	W. H. Rouse	39.	John Rogers
22.	W. H. Rouse	40.	John Rogers
23.	W. H. Rouse	41.	John Rogers
24.	W. H. Rouse	42.	John Rogers
25.	W. H. Rouse	43.	John Rogers
26.	W. H. Rouse	44.	John Rogers
27.	W. H. Rouse	45.	John Rogers
28.	W. H. Rouse	46.	John Rogers
29.	W. H. Rouse	47.	John Rogers
30.	W. H. Rouse	48.	John Rogers
31.	W. H. Rouse	49.	John Rogers
32.	W. H. Rouse	50.	John Rogers
33.	W. H. Rouse	51.	John Rogers
34.	W. H. Rouse	52.	John Rogers
35.	W. H. Rouse	53.	John Rogers
36.	W. H. Rouse	54.	John Rogers
37.	W. H. Rouse	55.	John Rogers
38.	W. H. Rouse	56.	John Rogers
39.	W. H. Rouse	57.	John Rogers
40.	W. H. Rouse	58.	John Rogers
41.	W. H. Rouse	59.	John Rogers
42.	W. H. Rouse	60.	John Rogers
43.	W. H. Rouse	61.	John Rogers
44.	W. H. Rouse	62.	John Rogers
45.	W. H. Rouse	63.	John Rogers
46.	W. H. Rouse	64.	John Rogers
47.	W. H. Rouse	65.	John Rogers
48.	W. H. Rouse	66.	John Rogers
49.	W. H. Rouse	67.	John Rogers
50.	W. H. Rouse	68.	John Rogers
51.	W. H. Rouse	69.	John Rogers
52.	W. H. Rouse	70.	John Rogers
53.	W. H. Rouse	71.	John Rogers
54.	W. H. Rouse	72.	John Rogers
55.	W. H. Rouse	73.	John Rogers
56.	W. H. Rouse	74.	John Rogers
57.	W. H. Rouse	75.	John Rogers
58.	W. H. Rouse	76.	John Rogers
59.	W. H. Rouse	77.	John Rogers
60.	W. H. Rouse	78.	John Rogers
61.	W. H. Rouse	79.	John Rogers
62.	W. H. Rouse	80.	John Rogers
63.	W. H. Rouse	81.	John Rogers
64.	W. H. Rouse	82.	John Rogers
65.	W. H. Rouse	83.	John Rogers
66.	W. H. Rouse	84.	John Rogers
67.	W. H. Rouse	85.	John Rogers
68.	W. H. Rouse	86.	John Rogers
69.	W. H. Rouse	87.	John Rogers
70.	W. H. Rouse	88.	John Rogers
71.	W. H. Rouse	89.	John Rogers
72.	W. H. Rouse	90.	John Rogers
73.	W. H. Rouse	91.	John Rogers
74.	W. H. Rouse	92.	John Rogers
75.	W. H. Rouse	93.	John Rogers
76.	W. H. Rouse	94.	John Rogers
77.	W. H. Rouse	95.	John Rogers
78.	W. H. Rouse	96.	John Rogers
79.	W. H. Rouse	97.	John Rogers
80.	W. H. Rouse	98.	John Rogers
81.	W. H. Rouse	99.	John Rogers
82.	W. H. Rouse	100.	John Rogers

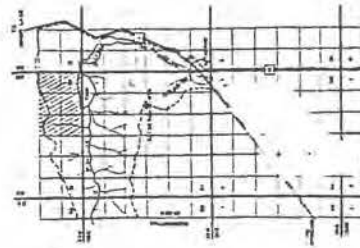
STATE OF IDAHO
DEPARTMENT OF WATER RESOURCES
NORTHERN DISTRICT OFFICE
TWIN LAKE ADJUDICATION

MONITORING SERVICE

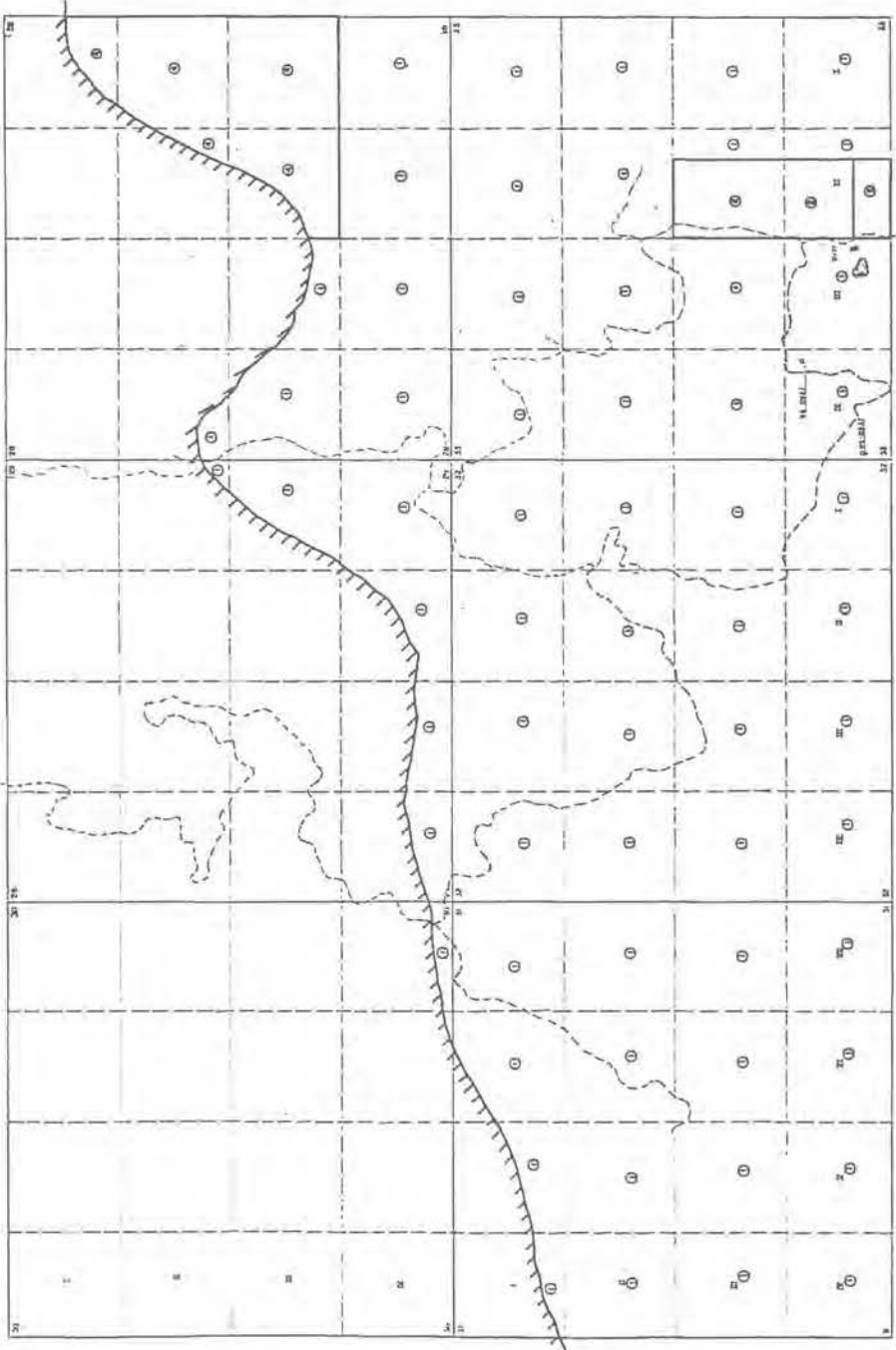
DATE: 11/11/2000



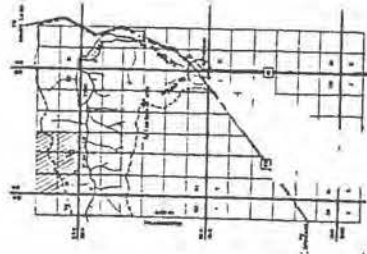
1. HILLIS E. FERRY, JR.
2. HILLIS E. FERRY, JR.
3. HILLIS E. FERRY, JR.
4. HILLIS E. FERRY, JR.
5. HILLIS E. FERRY, JR.
6. HILLIS E. FERRY, JR.
7. HILLIS E. FERRY, JR.
8. HILLIS E. FERRY, JR.
9. HILLIS E. FERRY, JR.
10. HILLIS E. FERRY, JR.
11. HILLIS E. FERRY, JR.
12. HILLIS E. FERRY, JR.
13. HILLIS E. FERRY, JR.
14. HILLIS E. FERRY, JR.
15. HILLIS E. FERRY, JR.



STATE OF IDAHO
DEPARTMENT OF WATER RESOURCES
SALT LAKE DISTRICT OFFICE
TWIN LAKES ASSOCIATION
Sheet No. 18 Date 4-18-19
Checked by J. M. D. Date
1 inch = 1 mile



1. State Capital, Boise, Idaho
2. State Capital, Boise, Idaho
3. State Capital, Boise, Idaho
4. State Capital, Boise, Idaho



STATE OF IDAHO
 DEPARTMENT OF WATER RESOURCES
 DIVISION OF WATER RIGHTS
 TWIN LAKES ADJUDICATION
 Date: 1-28-18
 Case No. 1-28-18
 Court: 1-28-18
 1-28-18
 TWIN - RW - MAP: P (1000)

EXHIBIT D

*To Affidavit of Michael P. Lawrence,
In the Matter of Sylte's Petition for Declaratory Ruling
Re Distribution of Water to Water Right No. 95-0734
(IDWR Docket No. P-DR-2017-001)*

STATE OF IDAHO }
COUNTY OF KOOTENAI }
FILED.

U:
JAN 23 11 29 AM '89

James F. [Signature]

IN THE DISTRICT COURT OF THE FIRST JUDICIAL DISTRICT OF THE
STATE OF IDAHO, IN AND FOR THE COUNTY OF KOOTENAI

IN THE MATTER OF THE GENERAL
DETERMINATION OF THE RIGHTS TO
THE USE OF THE SURFACE WATERS
OF TWIN LAKES, INCLUDING
TRIBUTARIES AND OUTLETS.

Civil No. 32572

THE STATE OF IDAHO,
Department of Water Resources,

Plaintiff,

FINAL
DECREE

v.

ABBOTT, Knox and Spouse; et al.,

Defendants.

This action is a general adjudication of rights to the use of surface waters of Twin Lakes, including tributaries and outlets. This action was commenced by order of the district court on January 10, 1975, pursuant to Idaho Code §42-1407 (1977).

The director of the Idaho Department of Water Resources (IDWR) filed a Proposed Finding of Water Rights in the Twin Lakes

- Rathdrum Creek Drainage Basin (Proposed Finding) on January 14, 1985, pursuant to Idaho Code §42-1410 (Supp. 1984). The Proposed Finding contains a list of defendants; an introduction including a list of definitions; general findings of fact and conclusions of law, including matters necessary for the efficient administration of water rights from the source to be adjudicated; a listing of water rights, including instructions for interpreting the listing of water rights; a list of claims submitted and recommended to be disallowed; a name index and a water right number index; and maps of the Twin Lakes - Rathdrum Creek Basin. (Note that there is a numbering error in the Proposed Finding; there is no page 92.) The Proposed Finding is incorporated herein by reference.

The Proposed Finding was twice amended. The first amendment was an Order to Amend Proposed Finding of Water Rights in the Twin Lakes Rathdrum Creek Drainage Basin (Order), filed October 22, 1986, which amended pages 95 and 149 of the Proposed Finding by deleting one water right from the Proposed Finding which was not properly included in the adjudication. An amended page 95 and an amended page 149 are attached hereto and incorporated herein by this reference. The second amendment was a Supplement to Report (Supplement), filed May 21, 1987, which added to the Proposed Finding Page 100A, entitled Claims Not Submitted. Page 100A is attached hereto and incorporated herein by reference.

Four objections were filed to the Proposed Finding, and responses were filed to the objections by IDWR. Trial on the objections was held May 12 - 14, 1988. A Memorandum Decision was entered February 22, 1989. The Memorandum Decision is adopted as

findings of fact and conclusions of law as permitted by IRCF 52(a), and is incorporated herein by reference. The Memorandum Decision directed IDWR to amend the general findings and conclusions in the Proposed Finding in accordance with the Memorandum Decision. The amended proposed findings and conclusions, consisting of pages xiii and xv to xx, are attached hereto and incorporated herein by reference.


Idaho Code §42-1411(1)&(4) (Supp. 1988) describes a three-part director's report and a notice of filing the report which includes notice of a hearing on a partial decree of the uncontested portions of the report. Idaho Code §42-1412(8)&(9) (Supp. 1988) describes a partial decree of uncontested portions of the report and additional partial decrees after trial on objections. The Proposed Finding is not a three part director's report, and the procedures for obtaining a partial decree of uncontested matters was not followed in this adjudication because these provisions were not adopted until after the filing of the report and expiration of the period for filing objections and responses. This decree therefore decrees all matters, including uncontested matters pursuant to Idaho Code §42-1411(8) (Supp. 1988) and contested matters pursuant to Idaho Code §42-1411(9) (Supp. 1988), in this adjudication, and constitutes a final decree pursuant to Idaho Code §42-1412(10) (Supp. 1988).

IT IS HEREBY ORDERED, ADJUDGED AND DECREED that the rights to the use of surface water from the Twin Lakes - Rathdrum Creek Drainage Basin are as described in the Proposed Finding, amended

as set forth in pages xiii, xv to xx, ^{95, 100A} and 149 attached hereto.

IT IS FURTHER ORDERED that IDWR shall provide to the Clerk of the District Court a service list, stamped addressed envelopes, and sufficient copies of this judgment together with all attachments, for service of conformed copies of this judgment upon the parties to the trial on objections. IDWR shall prepare a notice of entry of decree, and provide to the Clerk of the District Court a service list, stamped addressed envelopes, and sufficient copies of the notice of entry of decree for service of conformed copies of the notice of entry of decree upon all other claimants in this adjudication. Upon receipt of these materials from IDWR, the Clerk of the District Court shall serve the conformed copies of the judgment and the conformed copies of the notice of entry of the decree on the persons listed in the service lists by mailing in the U.S. Mail. This further order is made pursuant to Idaho Code §42-1412(8) and (9), and IRCP 77(d).

DATED this 19th day of April, 1989.


Richard G. Magnuson
District Judge

FINDINGS OF FACT

1. Twin Lakes, formerly known as Fish Lakes, is a body of water comprised of two lakes joined by a natural channel which flows from the upper lake into the lower lake, with Fish Creek being the major inlet of the lakes and Rathdrum Creek the only outlet. Twin Lakes is located approximately three miles north of the City of Rathdrum at the foot of the Selkirk Mountain Range. The Twin Lakes-Rathdrum Creek Drainage Basin contains over forty-eight square miles, most of which is mountainous timberland, in which the streams feeding Twin lakes and Rathdrum Creek originate. These tributaries are contained within Kootenai County, except for an intermittent tributary of Fish Creek which originates in the State of Washington on the eastern slopes of Shadow Mountain. Boundaries of the Twin Lakes-Rathdrum Creek Drainage Basin include all of the drainage basin located in Idaho, as shown in Both Exhibit 1 and Figure 1.
 2. Beneficial use rights from surface water sources are those rights which were commenced by diversion and application of water to a beneficial use prior to May 20, 1971. All surface water rights with priority dates later than May 20, 1971, must have been initiated by application and permit filed with the Department of Water Resources or its predecessor agency, the Department of Water Administration.
 3. The mean consumptive irrigation requirement for irrigated lands is found to be 2.1 acre-feet per acre per annum. (Reference: Allen, R.G. and C.E. Brockway, 1983, "Estimating Consumptive Irrigation Requirements for Crops in Idaho", Research Technical Completion Report, Idaho Water and Energy Resources Research Institute, University of Idaho.)
 4. Water is found to be beneficially used for irrigation during the period of each year when the chance of a 28° F frost is fifty (50) percent or less. For the Twin Lakes area, this period is 246 days, from March 15 to November 15 each year. (Reference: Stevlingson, David J and Dale O. Everson, Spring and Fall Freezing Temperatures in Idaho, University of Idaho Agricultural Experiment Station, Bulletin 494.)
 5. The amount of water required for stockwatering purposes is found to be 12 gallons of water per day per head for cows, calves and horses; 35 gallons per day per head for dairy cattle; and 2 gallons per day per head for sheep. (Reference: U.S. Environmental Protection Agency, 1974, Manual of Individual Water Supply Systems.)
 6. The diversion requirement for domestic use is found to be 0.02 CFS for household needs and/or 0.02 CFS for the irrigation of up to one half acre of land and stockwater for domestic animals kept with and for the use of the household.
 7. "Fire Protection" is an alternate use to which any water right can be beneficially applied.
-

8. Regulation of the diversion and use of water within the Twin Lakes-Rathdrum Creek Drainage Basin requires that each user who diverts must install a means for the watermaster to measure and control the diversion, with the exception that for diversions of less than 0.20 CFS, a means of measurement is not required.
9. May 23, 1977, was the final day for filing claims in this action. Seven (7) claims were filed after that date.

<u>Claim No.</u>	<u>Claimant(s)</u>	<u>Date Filed</u>
95-0970	Alfred and/or Ruby Westerman	May 5, 1978
95-0971	Lawrence and/or Judy McIntosh	January 12, 1980
95-0972	Terry Kiefer	June 27, 1980
95-4357	Park, Inc.	December 2, 1981
95-0975	Russell Del and/or Susan May Reed	June 7, 1983
95-0976	Robert G. Bishop	June 8, 1983
95-0977	Robert L. and/or Margaret M. Simon	September 9, 1983

These claims were treated as though they were filed in a timely fashion.

10. Twin Lakes originally consisted of two distinct natural bodies of water. Near the turn of the century Upper Twin Lake was hydraulically connected to Lower Twin Lake by a man-made channel, and a dam and outlet structure was constructed at the outlet of Lower Twin Lake. ~~that provided the capability to raise the level of the lakes.~~ In 1969, a decision of the District Court of the First Judicial District of the State of Idaho in Kootenai County, Case No. 18420, entitled Twin Lakes Improvement Assoc., Inc., vs. East Greenacres Irrigation District, (affirmed on appeal to the Idaho Supreme Court, 93 Idaho 922), established minimum and maximum levels for the lakes. The minimum level was held to be 6.4 feet on the Staff Gauge which correlates to 2,308.39 mean sea level elevation (per U.S. Bureau of Reclamation datum in publications after 1966). The maximum level was held to be 10.4 feet on the Staff Gauge which correlates to 2,312.39 mean sea level elevation.

There are three distinct blocks of storage identified within Twin Lakes:

- a. The first block of storage is the natural lake storage located between the bottom of the lake and Staff Gauge height 0.0 feet. No water right has been developed for the use of this water because it provides a base for the overlying storage rights.
- b. The second block of storage is located between Staff Gauge height 0.0 feet and 6.4 feet. A ~~portion of~~ This storage water was at one time part of the natural lake storage, but was made available for appropriation by excavation of the outlet from Lower Twin Lakes. The right to use this water for recreational purposes was confirmed by the 1969 district court decision, which held that a lowering of the water level below 6.4 feet would constitute an infringement upon the rights of the plaintiff, Twin Lakes Improvement Association. The water right for this block of storage is Right No. 95-0974 in the amount of 5360 acre-feet. This water right has been claimed in this adjudication by the Twin Lakes Improvement Association.

- c. The third block of storage is located between Staff Gauge heights 6.4 feet and 10.4 feet. This storage water was also at one time part of the natural lake storage, but was made available for appropriation by excavation of the outlet from Lower Twin Lakes. The water right by which East Greenacres Irrigation District (EGID) used this water for irrigation purposes, No. 95-0973, was confirmed by the 1969 district court decision. However in 1976, EGID ceased using water from Twin Lakes, and conveyed ownership of their storage water right and the outlet works to the U.S. Department of Interior, Bureau of Reclamation (BOR). The BOR has entered into a fifty-year lease agreement with Kootenai County which gives the county the responsibility of operating the outlet facilities in a manner to benefit recreation and fish and wildlife enhancement.
11. On August 23, 1982, the BOR filed with the Department an application for transfer to change the nature of use of storage Water Right No. 95-0973 from irrigation storage to recreation and wildlife storage. The application was advertised and protested. On January 10, 1983, the BOR amended the application for transfer to include direct flow Water Right No. 95-2059. The proposed use of the direct flow was to provide "make up" water to replace depletions of storage caused by evaporation and seepage from Twin Lakes. A hearing regarding the application was held on March 24, 1983, and the transfer application was subsequently approved, in part, by the Director on August 1, 1984. The change in nature of use of storage Water Right No. 95-0973 from irrigation storage to recreation and fish and wildlife enhancement was approved. The change in nature of use of direct flow Water Right No. 95-2059 was denied, and no appeal to the decision was subsequently filed.
12. Water rights identified herein with the source of Twin Lakes tributary to Rathdrum Creek are categorized as either storage water rights or direct flow water rights. Only Water Right No. 95-0973 in the name of the BOR, and No. 95-0974 in the name of Twin Lakes Improvement Association are storage water rights. All other water rights that divert from Twin Lakes are direct flow water rights. Storage water rights utilize the storage capacity of the lake. Direct flow water rights utilize the flows passing through the lake and are established on a priority basis.
13. Within the Twin Lakes - Rathdrum Creek Drainage Basin many sources are hydraulically related. For example, Fish Creek is tributary to Twin Lakes which is tributary to Rathdrum Creek. The rate of flow provided by these sources fluctuates from day to day and from season to season.
14. There are periods during most years since 1906 when the seepage and evaporation losses from Twin Lakes exceed the natural tributary inflow.
15. This Proposed Finding of Water Rights includes permit rights initiated by application and permit from the Department of Water Resources. These permit rights are subject to the requirement that proof of beneficial use of the water must be submitted to the Department and the rights will be limited to and confirmed by such licenses as may subsequently be issued by the Department.

16. Among the various water rights and the numerous permits, licenses, and claims to water rights recorded in the files of the Department are several which describe rights which were unclaimed by the present landowner. These recorded rights represent uses which no longer exist due to forfeiture or abandonment.
17. The Department has historically taken the position that because a water right must generally have both a diversion and a beneficial use, the in-stream watering of livestock does not constitute a water right. New guidance has been provided on stock water rights in the case of R.T. Nahas Co. vs. Hulet, ___ Idaho ___, 674 P.2d 1036 (App. 1983), and Section 42-113, Idaho Code. A total of six (6) claims to water rights for the purpose of in-stream watering of livestock were submitted in this proceeding. However, based on its understanding of the law at the time of claim-taking, the Department did not attempt to obtain and record all in-stream livestock watering uses within the Twin Lakes-Rathdrum Creek Drainage Basin.
18. With the exception of the in-stream watering of livestock, the Department investigated all claimed diversions and uses of surface water in the Twin Lakes-Rathdrum Creek Drainage Basin when claim-taking was completed on May 23, 1977. Water has been found to be diverted and applied to a beneficial use as described in the "Listing of Water Rights".
19. The unnamed stream that is currently tributary to Twin Lakes immediately above the outlet at the lower end of Lower Twin Lake was tributary to Rathdrum Creek immediately below the outlet prior to completion of construction of the dam and outlet at the lower end of Lower Twin Lake on April 5, 1906.
20. At the time Water Right No. 95-0734 was created in 1875 there was sufficient direct flow water in Rathdrum Creek, in its then natural condition, furnished from the water of Twin Lakes, to provide 0.07 cfs to the appropriator on a continuous year-round basis. Since completion of construction of the dam and outlet structure at the lower end of lower Twin Lake on April 5, 1906, when evaporation and seepage from Twin Lakes exceed the natural tributary inflow to Twin Lakes, Twin Lakes is not a significant source of water to Rathdrum Creek.

CONCLUSIONS OF LAW

1. This recommended decree includes all the existing rights to the surface waters within the Twin Lakes and Rathdrum Creek Drainage Basin defined by Exhibit 1 as of May 23, 1977, and upon its adoption supersedes all prior judgments of the Court. Any water user who heretofore diverted surface water within the Basin or who owns land to which previously established water rights were appurtenant and who, upon being joined in this action, failed to claim such water rights, has forfeited such water rights as provided in Section 42-1411, Idaho Code.
2. The consumptive irrigation requirement for irrigated lands in the Twin Lakes-Rathdrum Creek Drainage Basin is 2.1 acre-feet per acre per annum. Regulation of diversion by the watermaster shall be on the basis of the rates of diversion herein specified rather than by the acre-foot allotment.
3. The normal irrigation season is from March 15 to November 15 of each year. Water rights used for irrigation shall be allowed to be diverted during both the pre-irrigation and post-irrigation seasons, provided:
 - a. The waters so diverted are applied to a beneficial use; and
 - b. Water rights for existing and future uses are satisfied.
4. The duty of water for stockwatering purposes is 12 gallons of water per day per head for cows, calves, and horses; 35 gallons per day per head for dairy cattle; and 2 gallons per day per head for sheep.
5. The duty of water for domestic uses is 0.02 cubic feet per second for household needs and/or 0.02 cubic feet per second for irrigation of up to one half acre of land and stockwater for domestic animals kept with and for the use of the household.
6. "Fire Protection" is an additional, implied use for each water right herein, to the extent of the maximum rate of diversion for the right.
7. Water users whose rights are described herein are required to install a means of measurement and control acceptable to the Department at the point(s) of diversion for use by the watermaster with the exception that for diversion of less than 0.20 CFS, a means of measurement is not required.
8. No water right exists for the natural storage below the level of 0.0 feet on the Staff Gauge located at the outlet of Lower Twin Lake. Water Right No. 95-0974 for 5360 acre-feet of recreation storage maintains the reservoir at a minimum level of 6.4 feet on the Staff Gauge.

9. The nature of use of Water Right No. 95-0973 in the name of the BOR is storage for recreation and fish and wildlife enhancement. This water right is for 3,730 acre-feet, between Staff Gauge heights 6.4 and 10.4 feet.
10. Water Right No. 95-2059 in the name of BOR has been forfeited or abandoned, and is of no further force or effect.
11. An appropriator is entitled to maintenance of the stream conditions substantially as they were at the time the appropriator made his or her appropriation, if a change in the stream conditions would interfere with the proper exercise of the water right.
- ~~11-~~ 12. Only two water rights identified herein, Nos. 95-0973 and 95-0974, are entitled to store water and to make beneficial use of stored waters in Twin Lakes. All other water rights with source of Twin Lakes tributary to Rathdrum Creek are direct flow water rights and are entitled to divert, on the basis of priority, a combined rate of flow equal to the inflow to the lakes. Stated in another manner, direct flow water rights can be utilized to divert from Twin Lakes only if the diversions do not injure the storage water rights in Twin Lakes.

From November 1 of each year until March 31 of the next year, the two storage water rights enable Twin Lakes to be filled to the level of 10.4 feet on the Staff Gauge. From April 1 to October 31 of each year, the rights to fill the lakes is superseded by the right of existing and future direct flow water rights to divert natural inflows to the lakes. Thus from April 1 to October 31 of each year the level of Twin Lakes will decrease due to evaporation and seepage losses, during the periods when direct flow water rights divert the natural inflows.
- ~~12-~~ 13. The priority system of water rights within the Twin Lakes - Rathdrum Creek Drainage Basin applies to all water rights on sources that are hydraulically connected. For example, an early priority water right on Rathdrum Creek is senior to a later priority water right on Fish Creek.
- ~~13-~~ 14. When seepage and evaporation losses from Twin Lakes exceed the total natural tributary inflow to Twin Lakes, no water will be released from the lakes to satisfy downstream water rights, with the exception of Water Right No. 95-0734. When this occurs, Water Right No. 95-0734 and water rights that divert from Twin Lakes and from the tributaries to Twin Lakes may divert the natural flow, but not the stored waters, on the basis of water right priority.
- ~~14-~~ 15. Based on new statutory and case law, the six (6) claims to water rights for the purpose of in-stream watering of livestock are found to represent valid water rights. In addition, there may exist other valid water rights for this purpose within the Twin Lakes-Rathdrum Creek Drainage Basin which will not be recorded as part of this proceeding.

~~15-~~ 16. Water has been diverted and applied to a beneficial use as described in the "Listing of Water Rights".

17. With respect to those rights to the use of water from Rathdrum Creek with a priority prior to April 5, 1906, the unnamed stream that is currently tributary immediately above the outlet at the lower end of Lower Twin Lake will be administered as if the stream were tributary to Rathdrum Creek immediately below the outlet.

CLAIMS SUBMITTED
RECOMMENDED TO BE DISALLOWED

NUMBER	NAME ADDRESS	REMARKS
95-0970	MESTERMAN, ALFRED MESTERMAN, RUBY ROUTE 1, BOX 616 RATHDRUM, ID 83858	NO DIVERSION WORKS.
95-0975	REED, RUSSELL DEL REED, SUSAN MAY BOX 464 RATHDRUM, ID 83858	NO DIVERSION WORKS.
95-0976	BISHOP, ROBERT G. E. 8523 COURTLAND SPOKANE, WA 99212	NO DIVERSION WORKS.
95-2002	UNCLAIMED	NO BENEFICIAL USE FOUND-USE FORFEITED OR ABANDONED.
95-2005	HEITMAN, CHARLES L. RATHDRUM, ID 83858	NO BENEFICIAL USE FOUND-USE FORFEITED OR ABANDONED.
95-2024	CHICAGO MILWAUKEE RAILROAD 640 SKINNER BLDG. SEATTLE, WA 98901	NO BENEFICIAL USE FOUND-USE FORFEITED OR ABANDONED.
95-2059	U. S. DEPARTMENT OF INTERIOR BUREAU OF RECLAMATION FEDERAL BLDG. BOX 043, 550 WEST FORT STREET BOISE, ID 83724	NO BENEFICIAL USE FOUND-USE FORFEITED OR ABANDONED.
95-2071	FRANKLIN, CLARA RATHDRUM, ID 83858	NO BENEFICIAL USE FOUND-USE FORFEITED OR ABANDONED.
95-7018	PITTSLEY, ERNEST H. RT. 1 RATHDRUM, ID 83858	PERMIT LAPSED.

CLAIMS NOT SUBMITTED

The following people were summoned, but did not submit adjudication claims on their respective statutory claims.

NUMBER	NAME	REMARKS
95-4043	Ray Kempton	
95-4201	N. F. Rouleau	Recommended as 95-2032B
95-4308	Louis R. Becker	Recommended as 95-0811

NUMBER INDEX

NUMBER	NAME	PRIORITY DATE	SOURCE OF WATER	TRIBUTARY TO
95-0962	KERN, ALBERT W. KERN, RUTH J.	04-01-1947	TWIN LAKES	RATHDRUM CREEK
95-0963	JONES, ROBERT O.	05-15-1961	TWIN LAKES	RATHDRUM CREEK
95-0964	GALBRAITH, LARRY E.	05-01-1942	SPRING BRANCH CREEK	RATHDRUM CREEK
95-0965	SCHRAMM, ROGER H. SCHRAMM, JUNE G.	05-01-1949	TWIN LAKES	RATHDRUM CREEK
95-0966	CITY OF RATHDRUM	01-01-1880	SPRING BRANCH CREEK	RATHDRUM CREEK
95-0967	STATE OF IDAHO	06-01-1971	SPRING BRANCH CREEK, S. FORK SPRING BRANCH CREEK, N. FORK	SPRING BRANCH CREEK SPRING BRANCH CREEK
95-0968	MUNRO, HERBERT B. MUNRO, MARYAN E.	01-06-1958	TWIN LAKES	RATHDRUM CREEK
95-0969	FARMERS WATER INC.	05-01-1902	SPRINGS	SPRING BRANCH CREEK
95-0970	MESTERMAN, ALFRED MESTERMAN, RUBY	DISALLOWED		
95-0971	MC INTOSH, LAWRENCE W. MC INTOSH, JUDY	05-01-1958	TWIN LAKES	RATHDRUM CREEK
95-0972	KIEFER, TERRY	05-01-1957	TWIN LAKES	RATHDRUM CREEK
95-0973	U.S. DEPT. OF INTERIOR	03-23-1906	TWIN LAKES	RATHDRUM CREEK
95-0974	TWIN LAKES IMPROVEMENT ASSN.	03-23-1906	TWIN LAKES	RATHDRUM CREEK
95-0975	REED, RUSSELL DEL REED, SUSAN MAY	DISALLOWED		
95-0976	BISHOP, ROBERT G.	DISALLOWED		
95-0977	SIMON, ROBERT L. SIMON, MARGARET M.	06-01-1965	TWIN LAKES	RATHDRUM CREEK
95-2002	UNCLAIMED	DISALLOWED		
95-2005	HEITHAN, CHARLES L.	DISALLOWED		
95-2024	CHICAGO MILWAUKEE RAILROAD	DISALLOWED		
95-2032A	SPRING WATER ASSOCIATION, INC.	03-13-1917	SPRINGS	TWIN LAKES
95-2032B	EXCELSIOR BEACH ASSN., INC.	03-13-1917	SPRING	TWIN LAKES
95-2055	CRANER, FRED W. CRANER, SALLY A.	06-22-1914	UNNAMED STREAM	TWIN LAKES
95-2059	U.S. DEPARTMENT OF INTERIOR	DISALLOWED		
95-2071	FRANKLIN, CLARA	DISALLOWED		
95-2096	PARK, CHESTER R. PARK, NAOMI	06-28-1952	RATHDRUM CREEK	SINKS

EXHIBIT E

*To Affidavit of Michael P. Lawrence,
In the Matter of Sylte's Petition for Declaratory Ruling
Re Distribution of Water to Water Right No. 95-0734
(IDWR Docket No. P-DR-2017-001)*

BEFORE THE DEPARTMENT OF WATER RESOURCES
OF THE STATE OF IDAHO

RECEIVED

APR 26 2017

IN THE MATTER OF CLARK'S REQUEST
FOR REMOVAL OF THE WATER
DISTRICT NO. 95C WATERMASTER,
LAURIN SCARCELLO

Docket No. C-RWM-2016-001

Givens Pursley, LLP

**ORDER ON EXCEPTIONS RE:
AMENDED PRELIMINARY ORDER
REMOVING A WATERMASTER**

BACKGROUND

On August 30, 2016, the Department received a written complaint ("Complaint") from Colby Clark ("Clark") requesting removal of the current watermaster of Water District 95C ("WD95C"), Laurin Scarcello ("Scarcello"), pursuant to Idaho Code § 42-605(9).

After a hearing, the Hearing Officer issued a *Preliminary Order Removing a Watermaster* ("Preliminary Order") on January 3, 2017, pursuant to Idaho Code § 42-605(9).

On January 18, 2017, the Department received *Sylte's Petition for Reconsideration of Preliminary Order Removing a Watermaster* ("Petition") from Susan Goodrich and John Sylte (collectively, "Sylte"). The Petition was filed timely. See IDAPA 37.01.01.730.02(a). Sylte asked the Hearing Officer to "reconsider, remove, and disclaim all language" in the Preliminary Order "purporting to make findings, conclusions, analysis, an/or interpretations of the" *Final Decree, In the Matter of the General Determination of the Rights to the Use of the Surface Waters of Twin Lakes, Including Tributaries and Outlets*, Case No. 32572 (1st Jud. Dist. Ct. April 20, 1989) ("Decree") "and the proper administration of water rights in Water District 95C, specifically water right no. 95-0734." *Petition* at 5. Sylte asserted that the Hearing Officer's "findings, conclusions, analysis, and interpretations are not consistent with the [Decree] and are not necessary or appropriate in this proceeding" *Id.* at 1-2. Sylte also asserted that interpretation of the Decree must be based on a record created "specifically for that purpose." *Id.* at 5.

On February 2, 2017, the Hearing Officer issued an *Order on Reconsideration; Amended Preliminary Order Removing a Watermaster* ("Amended Order"). The Hearing Officer stated:

The purpose of this proceeding is to determine whether the watermaster of [WD95C], [Scarcello], should be removed pursuant to Idaho Code § 42-605(9). Some understanding of the WD95C water rights, which were confirmed in the Decree, is necessary to understand and evaluate Scarcello's performance as watermaster. The Department provided its interpretation of the Decree in the September 20, 2016, letter the Department sent to Scarcello with a detailed set of written instructions ("Instructions"). The Preliminary Order can be modified in several places to rely on the Instructions where an interpretation of the Decree is required.

Amended Order at 2. Thereafter, the Hearing Officer altered the Preliminary Order in several places to rely on the Instructions instead of an interpretation of the Decree, and reached the same conclusion that Scarcello should be removed as watermaster.

On February 16, 2017, Sylte timely filed with the Director of the Department (“Director”) *Sylte’s Appeal and Exceptions to Amended Preliminary Order Removing a Watermaster* (“Exceptions”). Sylte does not take exceptions to the Amended Order’s determination removing Scarcello as watermaster of WD95C. *Exceptions* at 2. Rather, Sylte argues the Amended Order contains “findings, conclusions, analyses, and interpretations that . . . are contrary to the [Decree] and” and “could be interpreted as final determinations as to administration of water rights in [WD95C]—specifically water right no. 95-0734.” *Id.* at 1.¹ On March 2, 2017, Clark submitted to the Department *Complainant’s Response to Sylte’s Appeal and Exceptions* (“Response”).²

The Director has reviewed Sylte’s specific objections to the Amended Order set forth on pages eight through fourteen of the Exceptions and the Response. The Director concludes that the Amended Order can be altered in several places to resolve the Exceptions,³ but that Scarcello should still be removed as watermaster of WD95C. Accordingly, the Director modifies Findings of Fact 2, 6 and 9; deletes Findings of Fact 41 and 42 with the accompanying footnote; modifies Findings of Fact 54, 55, and 56; modifies the second paragraph in the “Watermaster’s Duty” portion of the Analysis section; deletes the end of the fourth paragraph and the fifth paragraph in the “Scarcello’s Defense” portion of the Analysis section; modifies the seventh paragraph in the “Scarcello’s Defense” portion of the Analysis section; modifies Conclusion of Law 5; deletes Conclusion of Law 6; and modifies Conclusions of Law 7 and 8 of the Amended Order as follows:

¹ On February 16, 2017, Sylte also filed with the Department *Sylte’s Petition for Declaratory Ruling* (“Declaratory Ruling Petition”). Sylte asserts the Instructions “are contrary to the [Decree] and are not in accordance with the prior appropriation doctrine” and asks the Department to determine “the prior appropriation doctrine and [Decree] require delivery of water to Sylte’s water right no. 95-0734 on a continuous year-round basis irrespective of the amount of natural tributary inflow into Twin Lakes or the application of the futile call doctrine.” *Declaratory Ruling Petition* at 1-2. The Director assigned Docket No. P-DR-2017-001 to the Declaratory Ruling Petition and, on April 14, 2017, sent a *Notice of Prehearing Conference; Order Setting Deadline for Petitions to Intervene and Appointing Hearing Officer* to persons likely to be interested in the matter in compliance with the Department’s Rule of Procedure 401.

² On March 8, 2017, Sylte filed with the Department *Sylte’s Request for Oral Argument* (“Request for Argument”), requesting oral argument in support of the Exceptions and against allegations in the Response related to how water right no. 95-0734 should be administered. The Department’s Rules of Procedure 563 and 730.02.d allow the Director to schedule and hear oral argument in this matter at his discretion. *See* IDAPA 37.01.01.563 & 730.02.d. The Director will not grant Sylte’s Request for Oral Argument because questions regarding administration of water right no. 95-0734 will be addressed in the matter of Sylte’s Declaratory Ruling Petition.

³ Deletion of material in this order to resolve the Exceptions does not equate to any concession by the Department as to the correctness of the Instructions related to administration of water right no. 95-0734. Again, questions regarding administration of water right no. 95-0734 will be addressed in the matter of Sylte’s Declaratory Ruling Petition.

STATEMENT OF THE CASE AND PROCEDURAL HISTORY

On August 30, 2016, the Department received the Complaint from Clark requesting removal of the current watermaster of WD95C, Scarcello, pursuant to Idaho Code § 42-605(9). The Department may remove a watermaster if the Department finds that the watermaster has failed to perform his duties. Idaho Code § 42-605(9). In the complaint, Clark alleged the following:

- Complaint 1: Outflows from Twin Lakes exceed inflows from Fish Creek.⁴
- Complaint 2: More water than necessary is being released from Twin Lakes to fulfill Water Right No. 95-734.⁵
- Complaint 3: Water is being released pursuant to Twin Lakes Flood Control District's storage water right, no. 95-973, "in contravention of its decreed purposes."⁶
- Complaint 4: Twin Lakes Flood Control District is "being used to ensure water delivery to Flood Control board members, friends, family, neighbors and for purposes outside the mission and objective of flood control and is directing the watermaster to release water for water delivery and other purposes outside of flood control concern."⁷
- Complaint 5: "Water is being delivered to Rathdrum Creek water right holders over and above their water right priority at the expense of Twin Lakes water right holders and the stated purpose of Flood Control water rights storage rights."⁸
- Complaint 6: "[T]he watermaster is not acting in accordance with watermaster guidelines contained in the watermaster handbook, but is instead acting outside existing law decreed in the 1989 District Court ruling, in contravention of established water rights and priorities, and is facilitating excessive water release from Twin Lakes."⁹
- Complaint 7: Operation of Twin Lakes dam by the "watermaster/dam controller" is not in line with the 1977 General Operation Plan at Twin Lakes.¹⁰
- Complaint 8: "Twin Lakes homeowners and water right holders are claiming financial damages as a result of deliberate lake mismanagement and disregard of fiduciary duty to manage lake levels in compliance with established law, water rights, and priorities."¹¹

On October 5, 2016, the Department issued a *Notice of Hearing; Scheduling Order* ("Notice") to notify Clark, Scarcello, and the water users in WD95C that the Department would conduct a hearing about the Complaint on November 3 and 4, 2016, near Rathdrum, Idaho. The

⁴ See Finding of Fact No. 47.

⁵ See Finding of Fact No. 56.

⁶ See Findings of Fact Nos. 6, 8, 34, 45, 52, 54, 55, and 56.

⁷ See Findings of Fact Nos. 23, 24, 25, 26, 35, 36, and 49, and the Scarcello's Defense section of the Analysis.

⁸ See Findings of Fact Nos. 6, 8, 9, 38, 39, and 45.

⁹ See Findings of Fact Nos. 12, 13, 32, 41, and the Scarcello's Defense section of the Analysis.

¹⁰ See Findings of Fact Nos. 3, 4, and 5.

¹¹ The pertinent statutes describe no fiduciary duty on the part of the watermaster to make judgments based on the financial interests of anyone. Thus, evaluating any financial responsibility is beyond the scope of this proceeding.

Notice required water users intending to participate in the hearing to notify the Department in writing by October 26, 2016. The Department mailed the notice to approximately 535 individuals and entities identified as holders of water rights in WD95C.

In addition to Clark and Scarcello, the following individuals submitted notices of intent (“NOIs”) to participate in the hearing and are Parties to this matter:

- Susan Ellis – in support of the request to remove the watermaster
- Don Ellis – in support of the request to remove the watermaster
- Paul F. Finman – in support of the request to remove the watermaster
- Terry Kiefer – in support of the request to remove the watermaster
- Michael Dempsey – seeking that the watermaster be retained
- Curran Dempsey – seeking that the watermaster be retained
- Susan C. Goodrich – seeking that the watermaster be retained
- John Sylte – seeking that the watermaster be retained
- Gordon Stephenson – no stated opinion on removal of the watermaster

Throughout this order, the term “Parties” refers to Clark, Scarcello, and all the individuals who submitted NOIs.

The Department conducted the hearing as scheduled on November 3 and 4, 2016. Due to the length of testimony, the Department extended the hearing for one additional day on November 10, 2016. The Department provided notice of the extended hearing by announcing it at the end of the hearing session on November 4, 2016, and by issuing a *Notice of Hearing* on November 7, 2016. The Department mailed the *Notice of Hearing* to each Party and, because of the short time frame, also hand-delivered or emailed the *Notice of Hearing* to each Party.

Each of the Parties testified at the hearing, and each Party was afforded the opportunity to examine each witness at the hearing. In addition to the Parties, Department employees Tim Luke and Morgan Case testified at the hearing.

Based on the testimony and evidence in the record, the Director finds, concludes, and orders as follows:

FINDINGS OF FACT

The Twin Lakes – Rathdrum Creek Watershed

1. The Twin Lakes - Rathdrum Creek watershed is dominated by two interconnected lakes, the Twin Lakes, situated north of the City of Rathdrum in Kootenai County in northern Idaho. Exhibits 13, 14, and 27. Numerous small streams flow into Twin Lakes. Testimony of Morgan Case; Testimony of Tim Luke; Testimony of Terry Kiefer; Exhibits 14 and 27. The largest stream flowing into Twin Lakes is Fish Creek, which flows into the westernmost end of the upper (northernmost) of the Twin Lakes. Exhibits 13 and 14; Testimony of Tim Luke. The only surface outflow from the Twin Lakes is Rathdrum Creek, which flows from the lower (southernmost) of the Twin Lakes southward toward the City of Rathdrum, which is about three miles away. Exhibits 13, 14, and 27.

2. The outflow from Twin Lakes passes through a man-made “dam and outlet structure” constructed around the turn of the century. Exhibit 14 at 9. The outlet control structure “enabled a portion of the water stored in Lower Twin Lake to be released downstream to Rathdrum Creek.” *Id.* The control structure also allows regulation of outflow from Twin Lakes to prevent flooding along Rathdrum Creek.
3. In 1977 the United States Bureau of Reclamation established a *General Operation Plan* (“Plan”) for operating the Twin Lakes outlet control structure. Exhibit 15. The Plan calls for filling the lakes “to normal full level (10.4 feet) by June 1” and holding the lakes “as close as possible to the 10.4-foot level from June 1 to November 1.”

The Decree

4. The Decree determined the elements of the water rights from Twin Lakes and its tributaries. Exhibit 13; Testimony of Morgan Case. Since 1989, some rights to divert water from Twin Lakes and its tributaries have been established through the statutory permitting and licensing process. Testimony of Morgan Case.
5. For purposes of water right administration, the Decree superseded and replaced the Plan. Testimony of Morgan Case.
6. In Finding of Fact No. 10, the Decree describes three “blocks” of storage water in Twin Lakes relative to the staff gauge on the outlet control structure:
 - Water from the bottom of the lakes to 0.0 feet on the staff gauge. No water right exists for this water.
 - Water from 0.0 feet to 6.4 feet on the staff gauge. The right to store this water is Water Right No. 95-0974.
 - Water from 6.4 feet to 10.4 feet on the staff gauge. The right to store this water is Water Right No. 95-0973.
7. Twin Lakes Improvement Association owns water right no. 95-0974, which authorizes the year-round storage of 5,360 acre-feet (“AF”) of water in Twin Lakes for Recreation Storage purposes.
8. Twin Lakes Rathdrum Creek Flood Control District 17 (“Flood Control District”) owns water right no. 95-0973, which authorizes the year-round storage of 3,730 AF of water in Twin Lakes for Recreation Storage and Wildlife Storage purposes. The United States Bureau of Reclamation originally established water right no. 95-0973.
9. “From November 1 of each year until March 31 of the next year,” water right no. 95-0974 and water right no. 95-0973 “enable Twin Lakes to be filled to the level of 10.4 feet on the Staff Gauge.” Exhibit 13 at Conclusion of Law 12. “From April 1 to October 31 of each

year, the rights to fill the lakes is superseded by the right of existing and future direct flow water rights to divert natural inflows to the lakes.” *Id.*

The Water District

10. On August 7, 1989, the Department issued the *Order Creating Water District* establishing WD95C “for the distribution of surface water from Twin Lakes – Rathdrum Creek and its surface tributaries.” Exhibit 26; Testimony of Morgan Case.
11. Scarcello became the watermaster of WD95C in 2010 and has served in that capacity ever since. Testimony of Laurin Scarcello; Exhibit 34. When he became watermaster, Scarcello signed an *Official Oath* pledging to “support” the “laws of the State of Idaho” as required by Idaho Code § 42-605(10). Exhibit 34.
12. The Department’s *Watermaster Handbook* is a general reference for watermasters when they have questions about performing their duties. It is essentially a set of best practices for watermasters. Exhibit 20; Testimony of Tim Luke. Watermasters throughout Idaho vary in their adherence to the recommendations in the *Watermaster Handbook*. Testimony of Tim Luke.
13. The *Watermaster Handbook* does not contain guidance tailored specifically to WD95C. Testimony of Tim Luke; Testimony of Laurin Scarcello. When a watermaster requests specific guidance regarding job duties, the Department sometimes issues such guidance in writing. Exhibit 19; Exhibit 35.
14. WD95C officials have sought operational guidance from the Department in the past, including a very detailed written request in 1994. Testimony of Gordon Stephenson; Exhibit 29.
15. In 2002 the Department instructed watermasters around the state to, “refrain from authorizing, organizing and performing construction work involving the channels of natural watercourses.” Exhibit 35. The Department sent this instruction to Dan Park, one of Scarcello’s predecessors as watermaster of WD95C. Exhibit 35
16. Other than the 2002 letter, there is no record prior to 2016 of the Department offering written guidance to the watermaster of WD95C regarding how to deliver water in accordance with the Decree. Testimony of Tim Luke; Testimony of Morgan Case; Testimony of Laurin Scarcello, Testimony of John Sylte, Testimony of Gordon Stephenson.
17. There are no permanent flow measuring devices installed in Fish Creek or in any of the other small streams flowing into Twin Lakes. Testimony of Tim Luke.
18. Scarcello does not typically conduct flow measurements to determine the total natural tributary inflow of water into Twin Lakes. Testimony of Laurin Scarcello. He has never had water measurement training, and he stated when he was elected that he would require water measurement assistance due to his lack of training and his time constraints. Testimony of

Laurin Scarcello. Terry Kiefer (“Kiefer”), who is a member of the WD95C Advisory Board, and others conduct such measurements on an irregular schedule. Exhibit 16; Testimony of Terry Kiefer; Testimony of Laurin Scarcello.

19. Kiefer’s water measurement training has been minimal, and he admits that his water flow measurements may not be as accurate as measurements performed by professionals or others with more extensive training. Testimony of Terry Kiefer; Testimony of Morgan Case. Nevertheless, Kiefer strives to measure the flows of Fish Creek, and sometimes the flows of other Twin Lakes tributaries, to the best of his ability. Exhibit 16; Testimony of Kiefer.
20. Scarcello is critical of Kiefer’s measurement efforts because Kiefer focuses his efforts on Fish Creek, the major tributary, and does not always measure the inflow to Twin Lakes from the several smaller tributaries. Testimony of Laurin Scarcello.
21. The outflow from Twin Lakes is automatically measured and recorded at fifteen minute intervals. Testimony of Morgan Case. The automated outflow measurement equipment has not been calibrated recently, and some evidence suggests it is somewhat inaccurate, possibly registering higher than actual flow. Testimony of Morgan Case. Nevertheless, in 2016 the automated outflow measurements were the best available information for water management decision-making purposes. Testimony of Morgan Case.
22. WD95C does not measure or scientifically estimate evaporation and seepage losses from Twin Lakes. Testimony of Terry Kiefer. Instead, evaporation and seepage losses are assumed to exceed natural inflow into Twin Lakes when the water level in the lakes is declining in the summer and fall. Testimony of Terry Kiefer; Testimony of Don Ellis.
23. Besides being watermaster of WD95C, Scarcello is also employed as dam tender for the Flood Control District. Testimony of Laurin Scarcello; Testimony of Morgan Case; Exhibit 11. As dam tender, Scarcello maintains and operates the Twin Lakes outlet control structure at the direction of the Flood Control District commissioners. Testimony of Laurin Scarcello.
24. Scarcello adjusts the outflow from Twin Lakes into Rathdrum Creek only after consulting the Flood Control District commissioners. Testimony of Laurin Scarcello; Testimony of Susan Ellis; Exhibit 11. Scarcello testified, “Flood Control directs me, and then I act accordingly. . . . I make no personal decisions on gate operation.” Scarcello also testified, “I’ve never made a decision that I didn’t run by Flood Control. I guess I view Flood Control as my primary employer.”
25. The Flood Control District commissioners do not rely on the Decree to decide how much water to allow to flow from Twin Lakes into Rathdrum Creek during the summer and fall, nor does the Department oversee Flood Control District decisions. Exhibit 11; Testimony of Gordon Stephenson; Testimony of Tim Luke.
26. The Flood Control District manages the outflow from Twin Lakes to prevent flooding along Rathdrum Creek and to maintain storage in Twin Lakes pursuant to its storage water right, no. 95-0973, for recreation and wildlife purposes. Testimony of Tim Luke; Testimony of Laurin Scarcello. Generally, the Flood Control District is most active in the late fall, when it

releases water from Twin Lakes to flush the bed of Rathdrum Creek free of debris. In the winter, the Flood Control District manages the Twin Lakes outflow to maintain sufficient flow in Rathdrum Creek to prevent ice dams in the creek channel. The Flood Control District tries to maintain about two feet of storage space in Twin Lakes in the winter and early spring in case of a storm event. Testimony of Laurin Scarcello; Testimony of Gordon Stephenson. In late spring or early summer, the Flood Control District reduces the outflow from Twin Lakes to achieve the 10.4 storage level. Testimony of Laurin Scarcello.

27. When flooding is not occurring, Rathdrum Creek water right owners benefit when the outflow from Twin Lakes is sufficient to flow down Rathdrum Creek to the points of diversion for their Rathdrum Creek water rights. Exhibit 2.
28. Owners of Twin Lakes' lakefront property -- such as Clark, Susan and Don Ellis, and Kiefer -- receive recreational benefits when the water level in Twin Lakes remains high. Clark also markets his lakefront property as a vacation rental for people seeking to enjoy the scenic and recreational benefits of Twin Lakes. Thus, the lakefront property owners rely on the Flood Control District to exercise its right to store water in Twin Lakes. Clark and Mr. and Mrs. Ellis contend their property values and their enjoyment of their property are diminished if outflows from Twin Lakes are allowed to exceed inflows in the summer and fall each year. Testimony of Colby Clark; Testimony of Susan Ellis.
29. Clark claims ownership of water right no. 95-0876, which was decreed in the Decree. Testimony of Morgan Case. Right no. 95-0876 authorizes the diversion of water directly from Twin Lakes for domestic purposes. Clark asserts ownership of water right no. 95-0876 on the basis of his ownership of the decreed place of use. Testimony of Morgan Case. Clark is also a member of the WD95C Advisory Board. Testimony of Colby Clark; Exhibit 36.
30. The WD95C Advisory Board can advise the watermaster, Scarcello, but cannot direct his actions regarding the distribution of water. Testimony of Tim Luke; Testimony of Terry Kiefer; Testimony of Colby Clark.
31. Some owners of lakefront property, such as Curran Dempsey and Michael Dempsey, prefer to have the lake level somewhat below 10.4 feet on the outlet gage so that they have land (a "beach") below the high water mark to recreate on.
32. The *Watermaster Handbook* (Exhibit 20) states on page 32 that a watermaster's annual report must include a list of the water rights delivered and the amount of water delivered to each right. Scarcello maintains no water delivery records. Testimony of Morgan Case.
33. There is no minimum stream flow water right for Rathdrum Creek for wildlife habitat or for any other purpose. Exhibit 14; Testimony of Tim Luke.

Use of Storage Water

34. There is no water right authorizing the release of water stored in Twin Lakes into Rathdrum Creek for recreation and wildlife purposes. Testimony of Tim Luke. The *Memorandum Decision* (Exhibit 14) issued in connection with the Decree states:

The Court further concludes there is no basis for a claim that water stored in Twin Lakes by the Bureau of Reclamation for recreation and wildlife purpose properly includes the release of water to Rathdrum Creek for instream flows for recreation and wildlife purposes.

35. The Flood Control District believes it can use storage water right no. 95-0973 for instream purposes, such as keeping the Rathdrum Creek channel clear of debris or supporting the fishing derby in the City of Rathdrum. Testimony of Gordon Stephenson; Testimony of Laurin Scarcello.

36. Scarcello also believes the Flood Control District's storage water right, no. 95-0973, authorizes the release of water to maintain a certain level of stream flow. The hearing recording contains the following exchange:

Hearing Officer: "What does the Flood Control District's storage water right authorize?"

Scarcello: "To me, the release of water. They have to release water."

Hearing Officer: "For what?"

Scarcello, "Obviously to mitigate flood damage. To maintain a certain level of stream flow. To help provide for proper water delivery. Riparian habitat, etc. I think there's obligations that go with that beyond what the law states. I think that is simply common sense. I think largely the 1989 decree was issued and formulated in an era where there was a level of common sense, where there was some respect for your neighbors, that maybe they felt it wasn't necessary to spell out every small detail because in that era largely people got along through this drainage."

Rathdrum Creek Channel Losses

37. Some way downstream from the Twin Lakes outlet structure, Rathdrum Creek flows through parcels of land owned by Paul F. Finman ("Finman"). Due to the character of the Rathdrum Creek channel as it flows across Finman's land, much of the water flowing out of Twin Lakes seeps into the ground before it leaves Finman's property. Exhibit 11; Exhibit 37; Testimony of Laurin Scarcello; Testimony of Colby Clark.
38. Downstream from Finman's property, Rathdrum Creek flows through various parcels of land owned by Sylte Ranch LLC, or members of the Sylte family, which includes Gordon Sylte,

Susan Goodrich, and John Sylte (collectively “Syltes”). Syltes own a number of water rights authorizing the diversion of water from Rathdrum Creek for irrigation and stockwater purposes. Among the rights owned by Syltes is right no. 95-0734, which provides 0.07 cubic feet per second (“cfs”) for instream stockwater purposes with a priority of May 1, 1875. Again, right no. 95-0734 is the most senior water right in the Twin Lakes – Rathdrum Creek drainage. Testimony of Tim Luke.

39. Because of the condition of the Rathdrum Creek channel on Finman’s property, much more than 0.07 cfs must pass through the Twin Lakes outlet structure to supply 0.07 cfs to the point of diversion for right no. 95-0734. Testimony of Laurin Scarcello.
40. For some time Scarcello has been aware of the Department’s 2002 instructions to watermasters to “refrain from authorizing, organizing and performing construction work involving the channels of natural watercourses.” Testimony of Laurin Scarcello. Nevertheless, Scarcello participated in multiple attempts to improve the passage of water in Rathdrum Creek across Finman’s property. Testimony of Laurin Scarcello; Testimony of Don Ellis; Testimony of Paul Finman. As Scarcello explained: “The watermaster was told to take no work. I willingly took work because I thought it was ridiculous not to work.” Scarcello himself is not certain whether he undertook the stream channel work on behalf of the Flood Control District or on behalf of WD95C. Testimony of Laurin Scarcello.

Water District Operations in 2015

41. In most years, the water supply in the Twin Lakes – Rathdrum Creek drainage is sufficient to minimize conflict among the owners of rights to store or divert water within the drainage. Testimony of Susan Ellis. However, the water supply in the Twin Lakes – Rathdrum Creek drainage was diminished in 2015 due to regional drought conditions. Testimony of Tim Luke. On July 9, 2015, Scarcello attended a special meeting of the WD95C Advisory Board to discuss the water delivery problems exacerbated by the ongoing drought. Exhibit 37.
42. During the late summer and fall of 2015, the water passing through the Twin Lakes outlet structure into the Rathdrum Creek channel did not reach the Syltes’ property. Testimony of Don Ellis; Exhibit 2. Even so, Scarcello continued to release water into the Rathdrum Creek channel without seeking advice from the Department regarding a possible futile call. Testimony of Don Ellis.

Water District Operations in 2016

43. On May 31, 2016, the water level in Twin Lakes was 10.45 feet. Exhibit 18. The next day -- June 1, 2016 -- Scarcello increased the outflow from Twin Lakes to 12.88 cfs to deliver water to Syltes to satisfy their Rathdrum Creek water rights, including their irrigation water rights. Exhibit 18, Testimony of Colby Clark. The lake level also began declining on June 1, 2016. Exhibit 18. By June 2, 2016, the lake level fell below 10.4 feet, and it continued to decline in the ensuing days. Exhibit 18. The declining lake level signified that the ongoing release of water from Twin Lakes was likely depleting the Flood Control District’s storage right, no. 95-0973. Exhibit 18; Testimony of Colby Clark.

44. Kiefer began measuring inflows into Twin Lakes on July 13, 2016. Exhibit 16. In 2016, Kiefer's measurements were the best information available regarding the inflow of water into Twin Lakes. Testimony of Terry Kiefer; Testimony of Morgan Case. Nevertheless, Scarcello discounted the usefulness of Kiefer's measurements because of Kiefer's lack of training and because he does not always measure the flow of all the tributaries to Twin Lakes. Testimony of Laurin Scarcello.
45. Because of Kiefer's measurements, by July 13, 2016, Scarcello knew that outflows from Twin Lakes were exceeding inflows from Fish Creek, the most significant tributary to Twin Lakes. Testimony of Terry Kiefer; Exhibit 16. However, on July 13, 2016, inflows from other Twin Lakes tributaries may have been sufficient to keep the total inflow greater than the outflow from Twin Lakes. Testimony of Terry Kiefer. By July 21, 2016, the outflow from Twin Lakes exceeded the total inflow from Fish Creek and the other tributaries. Testimony of Terry Kiefer, Exhibit 16. Through the end of July and all of August 2016, outflows from Twin Lakes continued to exceed inflows from Fish Creek and other tributary streams. Testimony of Terry Kiefer; Testimony of Morgan Case; Exhibit 16.
46. The August 4, 2016, meeting minutes of the Flood Control District meeting (Exhibit 11) state that Scarcello estimated losing two-thirds of the flow of Rathdrum Creek as it crossed Finman's property.
47. On August 4, 2016, the Flood Control District "moved to instruct Laurin Scarcello to close the Twin Lakes outlet gates to around 10 CFS out and monitor." Exhibit 11; Exhibit 12; Testimony of Terry Kiefer; Testimony of Gordon Stephenson. Neither the Flood Control District meeting minutes (Exhibit 11) nor Scarcello's report (Exhibit 12) provide a reason for settling on 10.0 cfs. On August 8, 2016, Scarcello adjusted the outflow from Twin Lakes to about 9.85 cfs. Exhibit 17; Exhibit 12. From August 8, 2016, to the middle of September 2016, the outflow from Twin Lakes steadily declined to a low of 1.35 cfs. Exhibit 18. Scarcello adjusted the Twin Lakes outflow downward at least twice more in August and early September 2016. Exhibit 12. The lake level continued to decline steadily until October 6, 2016. Exhibit 11.
48. Because Scarcello does not keep water delivery records, it is uncertain exactly how much water the Syltes received to satisfy their water right(s) during July and the first part of August in 2016. Testimony of Morgan Case.
49. In his watermaster report (Exhibit 12), Scarcello reported that on August 20, August 28, and September 1, 2016, none of the Rathdrum Creek flow entering Finman's property left Finman's property in the Rathdrum Creek channel. Thus, no Rathdrum Creek water was available to satisfy Syltes' stockwater right, no. 95-0734, from at least August 20, 2016, to September 1, 2016.
50. On August 29, 2016, the WD95C Advisory Board adopted a resolution that "when the Watermaster is activated, and the lake level is below 10-4, the dam outflow will not exceed the tributary inflow, in accordance with the decree." Exhibit 10. Scarcello was the lone dissenting vote. Testimony of Colby Clark. The WD95C Advisory Board adopted the

resolution because it was concerned that Scarcello was violating the Decree by releasing storage water to satisfy Rathdrum Creek natural flow water rights. Testimony of Colby Clark.¹²

51. On August 30, 2016, the Department received Clark's Complaint requesting removal of Scarcello as watermaster of WD95C pursuant to Idaho Code § 42-605(9). Exhibit 8.
52. On September 20, 2016, the Department issued the Instructions to Scarcello to "clarify your duties as watermaster and resolve any potential discrepancies between your regulation and the legal requirements of the Decree" Exhibit 19. The Instructions describe the Department's understanding of how the two Twin Lakes storage water rights and the natural flow water rights from Rathdrum Creek, Twin Lakes, and Twin Lakes' tributaries are to be administered. The Instructions state, in relevant sections:

3) Only two water rights (no. 95-974 – Twin Lakes Improvement Association (0 to 6.4 ft) and no. 95-973 – Flood Control District (6.4-10.4 ft.)) are authorized to store waters in Twin Lakes. Filling of these storage water rights can occur only November 1 through March 31 each year. *Proposed Findings of Water Rights in the Twin Lakes-Rathdrum Creek Drainage Basin*, In the Matter of the General Determination of the Rights to the Use of the Surface Waters of Twin Lakes, Including Tributaries and Outlets, Civil Case No. 32572 (1st Jud. Dist. Ct. Feb. 14, 1985) at 21. The storage water rights do not authorize release of water for instream purposes. *See Decree* at Findings of Fact 10b-c, 11, 12; Conclusions of Law 8, 9, 12; *Memorandum Decision*, In the Matter of the General Determination of the Rights to the Use of the Surface Waters of Twin Lakes, Including Tributaries and Outlets, Civil Case No. 32572 (1st Jud. Dist. Ct. Feb. 27, 1989) ("Memorandum Decision") at 18-19.

5) From April 1 to October 31 each year, when seepage and evaporation losses from Twin Lakes exceed the total natural tributary inflow to Twin Lakes (as determined by decreasing lake level), no water will be released from the lakes to satisfy Rathdrum Creek water rights, except for water right no. 95-734. *Decree* at Conclusions of Law 12, 14; *Memorandum Decision* at 12-13. When this occurs, all or a portion of the total natural tributary inflow to Twin Lakes, as measured by the watermaster, can be released to satisfy delivery of water right no. 95-734 with 0.07 cfs at the legal point of diversion. If all of the natural inflow must be released to satisfy water right no. 95-734, the watermaster shall curtail all junior direct flow water rights. If only a portion of the inflow is released to satisfy water right no. 95-734, the watermaster shall satisfy water rights that divert from Twin Lakes and its tributaries using the remainder of the natural flow, on the basis of water right priority.

7) If release of all of the natural tributary inflow does not satisfy delivery of water right no. 95-734 within a 48-hr period, the watermaster shall consult with the Department's Northern Regional Manager or designated Department

¹² The WD95C Advisory Board discussed similar concerns a year earlier on July 9, 2015. *See* Exhibit 37.

representative, regarding determination of a futile call with respect to delivery of water right no. 95-734. The Department's Northern Regional Manager will issue written notice to the watermaster regarding the futile call determination. A futile call determination will result in non-delivery of water right no. 95-734.

53. In September and October of 2016, Department staff testified that futile call conditions in Rathdrum Creek prevented the delivery of water to Syltes to satisfy stockwater right no. 95-0734. Testimony of Morgan Case. However, there is no record that Scarcello sought a formal futile call determination by the Department. Testimony of Morgan Case.

54. After October of each year, the watermaster of WD95C does not actively distribute water until May or so of the next year. Testimony of Laurin Scarcello. Therefore, there has been little time to evaluate Scarcello's response to the Instructions. What is discernible is that in early October Scarcello complied with the portion of the Instructions requiring him to limit outflows from Twin Lakes to no more than inflows while the lake level is declining. Testimony of Morgan Case; Exhibit 19. However, Scarcello violated the Instructions by continuing to allow water to flow from Twin Lakes while the lake level continued to decline and while Sylte could not receive water due to the losses occurring in the Rathdrum Creek channel on Finman's property without consulting the Department about a futile call with respect to delivery of right no. 95-0734. Testimony of Morgan Case; Exhibit 18; Exhibit 19. As Scarcello explained:

I let that water run a little bit longer this year than maybe I should've, but I wanted those leaks [in Rathdrum Creek on Finman's property] documented in terms of measurement.

Laurin Scarcello

55. Scarcello is a deeply-rooted community member with an active, hard-working commitment to community well-being. Testimony of Laurin Scarcello.

56. Scarcello has stated in the presence of Department staff that he likes to keep water in Rathdrum Creek for wildlife and other purposes. Testimony of Morgan Case. Scarcello also believes the Flood Control District has an obligation to see that the 1875 Sylte water right, no. 95-0734, is satisfied. Testimony of Laurin Scarcello.

57. Scarcello admits that working as watermaster for WD95C and as dam tender for the Flood Control District could be a conflict of interest. Testimony of Laurin Scarcello. But WD95C had difficulty finding someone, other than Scarcello, willing to be the watermaster. Testimony of Laurin Scarcello; Testimony of John Sylte.

58. Scarcello has strong personal misgivings about the Decree. Testimony of Terry Kiefer; Testimony of Susan Ellis; Testimony of Laurin Scarcello. Scarcello believes Rathdrum Creek should not be allowed to go dry because water in the creek is valuable for aesthetic and wildlife purposes and because a dry creek bed impedes water right delivery by absorbing water. Testimony of Terry Kiefer; Testimony of Laurin Scarcello. Scarcello also believes

the Decree does not adequately consider the needs of Rathdrum Creek water users, such as Syltes. Testimony of Laurin Scarcello. Scarcello also believes keeping the lake level high financially harms the Easterday family, which owns low-lying ranch land at the upper end of the upper lake, along Fish Creek. Testimony of Laurin Scarcello.

59. Because of his misgivings about the Decree, Scarcello believes the Twin Lakes - Rathdrum Creek watershed community should work together to implement "common sense" water administration, regardless of the Decree. Testimony of Laurin Scarcello. Scarcello thinks he, as watermaster, has some authority to interpret and implement the Decree to achieve a better outcome for the community. On this point, Scarcello's testimony included the following exchange:

Clark: "Can you reinterpret the decree and the administration of water rights because you do not agree with it?"

Scarcello: "Yes."

Scarcello's testimony at the hearing also included the following statements about the Decree:

"This Decree is not in the best interest of the community."

"This community has been saddled with a poor law slash Decree, but has managed to make things work."

"This Decree and lake level needs review from top to bottom."

"The 1989 Decree is incomplete and poorly thought out and should be considered special interest."

"The 1989 Decree, which we are obligated to follow, needs to be revisited, specifically the 10.4 lake level on the dam gage. This is a flood control reference and in no way a summer pool. All laws are subject to some degree of interpretation. *Roe vs. Wade* and capital punishment are continually debated to this day, but ultimately each person has to follow your own moral ethics. I believe I have followed our laws and applied them over a broader spectrum, as they should be."

APPLICABLE STATUTES

Idaho Code § 42-602 states:

The director of the department of water resources shall have direction and control of the distribution of water from all natural water sources within a water district to the canals, ditches, pumps and other facilities diverting therefrom. Distribution of water within water districts created pursuant to section 42-604, Idaho Code, shall

be accomplished by watermasters as provided in this chapter and supervised by the director.

The director of the department of water resources shall distribute water in water districts in accordance with the prior appropriation doctrine. The provisions of chapter 6, title 42, Idaho Code, shall apply only to distribution of water within a water district.

Idaho Code § 42-607 states, in pertinent part:

It shall be the duty of said watermaster to distribute the waters of the public stream, streams or water supply, comprising a water district, among the several ditches taking water therefrom according to the prior rights of each respectively, in whole or in part, and to shut and fasten, or cause to be shut or fastened, under the direction of the department of water resources, the headgates of the ditches or other facilities for diversion of water from such stream, streams or water supply, when in times of scarcity of water it is necessary so to do in order to supply the prior rights of others in such stream or water supply

Idaho Code § 42-605(9) states:

The director of the department of water resources may remove any watermaster whenever such watermaster fails to perform the watermaster's duty, upon complaint in that respect being made to the director in writing, by one (1) person owning or having the right to the use of a water right in such district, which right has been adjudicated or decreed by the court or is represented by valid permit or license issued by the department of water resources provided, that upon investigation the director, after a hearing with the other water users of said district, which shall be held in the district or at some location convenient to the water users of the district, finds such charge to be true, and the director may appoint a successor for the unexpired term.

ANALYSIS

Watermaster's Duty

The statutory standard for removing a watermaster is whether he has failed to perform his duties. Idaho Code § 42-609(5). The watermaster's duties are to distribute water in accordance with the prior appropriation doctrine at the direction of the Department. Idaho Code §§ 42-602 and 42-607. In WD95C, the Decree establishes the water rights and their priorities so that water can be distributed in accordance with the prior appropriation doctrine as directed by the Department.

To distribute water according to the Decree, as interpreted by the Department's Instructions, Scarcello must attempt to satisfy Syltes' stockwater right from Rathdrum Creek.

According to the Instructions, to satisfy Syltes' right, Scarcello must allow up to the amount of tributary inflow to pass through Twin Lakes and into Rathdrum Creek. Also according to the Instructions, once the water in Rathdrum Creek is sufficient to satisfy Syltes' right, Scarcello must distribute the remaining tributary inflow into Twin Lakes to other water rights by priority. If Syltes' water right cannot be satisfied by the natural inflow to Twin Lakes because the water sinks in the Rathdrum Creek channel, the Instructions require Scarcello to consult with the Department regarding determination of a futile call with respect to delivery of water right no. 95-0734. The Instructions prohibit Scarcello from using water stored in Twin Lakes to satisfy Syltes' right or to maintain Rathdrum Creek flows for instream values.

Scarcello's Defense

At the hearing, Scarcello defended his actions by explaining that the following circumstances complicate water distribution in WD95C and make it difficult for him to perform his watermaster duties:

- Lack of regular, accurate measurement of inflows to Twin Lakes
- Significant water loss in the Rathdrum Creek channel
- Inadequacy of the *Watermaster Handbook*
- Until September 20, 2016, lack of detailed instruction from the Department regarding water distribution in WD95C
- Flood Control District influence
- Scarcello's personal misgivings about the Decree

Regarding the measurement challenge, Scarcello made it clear when he assumed the watermaster role that he did not have time to conduct the necessary measurements, and the water district members elected him anyway. WD95C agreed to allow Scarcello to rely on measurements performed by others, such as Kiefer. However, in 2016 Scarcello chose not to rely on Kiefer's measurements, even though they were the best information available. Instead, Scarcello relied on the direction of the Flood Control District. In fact, in his testimony Scarcello repeatedly attempted to cast doubt on the quality of Kiefer's measurements, even though he needed Kiefer to accomplish them. Despite being critical of Kiefer's efforts, Scarcello made no effort to assist Kiefer or to improve upon his work. By not relying on Kiefer's measurements, Scarcello failed to base his water distribution decisions on the best data available to him. Scarcello's unwillingness to rely on Kiefer's assistance, despite agreeing to do so and despite having no better information, casts a long shadow of doubt on Scarcello's accountability to WD95C and the Department's Instructions.

Regarding the significant loss of water in the Rathdrum Creek channel, Scarcello's participation in the attempts to modify the creek channel puts him at odds with the Department's direction that the watermaster should not perform stream channel maintenance work. Scarcello does not claim to have conducted the stream channel work on behalf of a specific entity, such as WD95C or the Flood Control District. Nevertheless, Scarcello's participation reinforces that he is either unable to perceive the appearance of a conflict of interest in his roles or that he subordinates his watermaster role to his other roles or to his own perception of propriety.

Regarding the *Watermaster Handbook*, Scarcello alleged that it is useful for water administration in large water districts, such as those in southern Idaho, and that its guidance is not useful for water administration in WD95C. Testimony of Laurin Scarcello. The *Watermaster Handbook*, which is intended to be a set of best practices for water district operations, contains guidance appropriate for WD95C. For example, the *Watermaster Handbook* instructs watermasters to maintain daily water delivery records. See Finding of Fact No. 32. Water delivery records are critical to establishing that a watermaster has performed his or her duties diligently and credibly. The fact that Scarcello does not keep water delivery records seriously undermines the ability to ascertain that Scarcello has upheld the prior appropriation doctrine.

Regarding the lack of detailed instruction from the Department about water distribution in WD95C, such instruction did not appear necessary until drought conditions brought local scrutiny upon Scarcello's water distribution decisions in 2015 and intensified the scrutiny in 2016. Having such instructions earlier would have made evaluation of Scarcello's performance much easier because the instructions establish a clear standard of performance. However, in the short time the Instructions were available to Scarcello, he did not follow them as well as should have been expected. Instead, according to the testimony of Morgan Case, and by Scarcello's own admission, Scarcello distributed water into Rathdrum Creek in September and October of 2016 while the lake level continued to decline and while the Syltes could not receive water due to the losses occurring in the Rathdrum Creek channel on Finman's property. Under such conditions, the Instructions are clear that Scarcello should have consulted the Department regarding determination of a futile call with respect to delivery of right no. 95-0734.

The Flood Control District's influence occupies a central place in this matter. Whether intended or not, the Flood Control District exerts a strong influence on Scarcello's performance as watermaster of WD95C. The August 4, 2016, Flood Control District meeting is emblematic of the Flood Control District's influence over Scarcello. According to the August 4, 2016, Flood Control District minutes (Exhibit 11), the commissioners discussed setting the gate "for an outflow as recommended by the 'Water Master [sic].'" However, the Flood Control District ultimately "moved to instruct" Scarcello to implement a 10 cfs outflow. Also, during the summer of 2016, Scarcello violated the Instructions by turning water from the Flood Control District's storage water right into the Rathdrum Creek channel without clear justification that doing so served any purposes other than instream purposes. Scarcello suggested the release of storage water may have been for some Flood Control District purpose. See Findings of Fact 35 and 36. However, the record provides no satisfactory reason for releasing the storage water in the summer and fall for a purpose consistent with the Flood Control District's public safety mission. As Scarcello testified, because of his employment relationship with the Flood Control District, he does not feel empowered to contravene a Flood Control District directive, even if it may be inconsistent with his duties as watermaster. The Flood Control District's influence over Scarcello undermines his ability to distribute water in accordance with the Department's Instructions.

Regarding Scarcello's personal misgivings about the Decree, the quotes in Finding of Fact no. 61 show that Scarcello has little admiration for the Decree. Throughout his testimony, Scarcello remained defiant of the authority of the Decree, even though it establishes the water

rights he was elected to distribute. His attitude makes it difficult to believe that Scarcello would uphold the Department's Instructions regarding application of the prior appropriation doctrine when distributing water in WD95C.

CONCLUSIONS OF LAW

1. Clark owns Water Right No. 95-0876, thus satisfying the Idaho Code § 42-605(9) qualification for filing the Complaint.
2. Pursuant to Idaho Code § 42-602, the Department "shall distribute water in water districts in accordance with the prior appropriation doctrine." The Decree established the water rights and their priorities within WD95C. Therefore, the Director must see to the distribution of water in WD95C as determined in the Decree.
3. While the distribution of water within a water district is accomplished by the district's watermaster, the watermaster's actions are supervised and directed by the Director of the Department. Idaho Code §§ 42-602 and 42-607. The Department properly exercised its statutory authority when it issued its Instructions to Scarcello regarding application of the prior appropriation doctrine to water distribution in WD95C.
4. The Department has discretion in deciding whether or not to remove a watermaster if the Department finds that the watermaster has failed to perform his duties. Idaho Code § 42-605(9). The word "may" in Idaho Code § 42-605(9) indicates a duty that is permissive, not mandatory. *Rife v. Long*, 127 Idaho 841, 849, 908 P.2d 143, 150 (1995).
5. Scarcello failed to perform his watermaster duties in 2016. In September and October of 2016, Scarcello continued to deliver water into the Rathdrum Creek channel without seeking a futile call determination from the Department when conditions existed that, according to the Instructions, required Scarcello to seek a futile call determination. In 2016, Scarcello also violated the Instructions by turning water from the Flood Control District's storage water right into the Rathdrum Creek channel without clear justification that doing so served any purposes other than instream purposes.
6. In addition, Scarcello disagrees with the Decree's provisions and cannot separate his duties as watermaster of WD95C from his allegiance to his employer, the Flood Control District, when the interests of the two entities do not align. For these reasons, it is unlikely Scarcello will alter his performance as watermaster to follow instructions from the Department regarding distribution of water in WD95C in the future.
7. Scarcello should be removed from his position as watermaster of WD95C for failure to perform his duties in 2016 as required by the Instructions and for lack of confidence that Scarcello will follow instruction from the Department regarding distribution of water in WD95C in the future. Because the watermaster does not usually actively distribute water in WD95C until after being elected at the annual meeting in May each year, the Director will evaluate whether it is necessary to appoint a successor for the unexpired term, pursuant to Idaho Code § 42-605(9).

ORDER

IT IS HEREBY ORDERED that Scarcello is REMOVED as watermaster of WD95C. The Director will consider whether it is necessary to appoint a successor for the unexpired term pursuant to Idaho Code § 42-605(9).

DATED this 24th day of April 2017.


GARY SPACKMAN
Director

CERTIFICATE OF SERVICE

I HEREBY CERTIFY that on this 24th day of April 2017, the above and foregoing was served by U.S. mail, postage pre-paid to the following:

PAUL FINMAN
764 S CLEARWATER LOOP
POST FALLS ID 83854

SUSAN ELLIS
PO BOX 25487
YUMA AZ 85367

SUSAN GOODRICH
8626 W SYLTE RD
RATHDRUM ID 83858

DON ELLIS
PO BOX 25487
YUMA AZ 85367

COLBY CLARK
30701 N CLAGSTONE RD
ATHOL ID 83801

GORDON STEPHENSON
21228 N CIRCLE RD
RATHDRUM ID 83868

JOHN SYLTE
8419 W SYLTE RANCH RD
RATHRUM ID 83858

CURRAN C DEMPSEY
5011 S CHENEY PLAZA RD
ROSALIA WA 99170

MICHAEL C DEMPSEY
3224 S WHIPPLE RD
SPOKANE VALLEY WA 99206

LAURIN SCARCELLO
22389 N KEVIN RD
RATHRUM ID 83858

MICHAEL P LAWRENCE
GIVENS PURSLEY LLP
601 W BANNOCK ST
PO BOX 2720
BOISE ID 83701-2720

TERRY KIFER
16846 N RESERVOIR RD
RATHRUM ID 83858



Kimi White

EXPLANATORY INFORMATION TO ACCOMPANY A FINAL ORDER

(Required by Rule of Procedure 740.02)

The accompanying order is a "Final Order" issued by the department pursuant to section 67-5246 or 67-5247, Idaho Code.

Section 67-5246 provides as follows:

- (1) If the presiding officer is the agency head, the presiding officer shall issue a final order.
- (2) If the presiding officer issued a recommended order, the agency head shall issue a final order following review of that recommended order.
- (3) If the presiding officer issued a preliminary order, that order becomes a final order unless it is reviewed as required in section 67-5245, Idaho Code. If the preliminary order is reviewed, the agency head shall issue a final order.
- (4) Unless otherwise provided by statute or rule, any party may file a petition for reconsideration of any order issued by the agency head within fourteen (14) days of the service date of that order. The agency head shall issue a written order disposing of the petition. The petition is deemed denied if the agency head does not dispose of it within twenty-one (21) days after the filing of the petition.
- (5) Unless a different date is stated in a final order, the order is effective fourteen (14) days after its service date if a party has not filed a petition for reconsideration. If a party has filed a petition for reconsideration with the agency head, the final order becomes effective when:
 - (a) The petition for reconsideration is disposed of; or
 - (b) The petition is deemed denied because the agency head did not dispose of the petition within twenty-one (21) days.
- (6) A party may not be required to comply with a final order unless the party has been served with or has actual knowledge of the order. If the order is mailed to the last known address of a party, the service is deemed to be sufficient.
- (7) A non-party shall not be required to comply with a final order unless the agency has made the order available for public inspection or the nonparty has actual knowledge of the order.

(8) The provisions of this section do not preclude an agency from taking immediate action to protect the public interest in accordance with the provisions of section 67-5247, Idaho Code.

PETITION FOR RECONSIDERATION

Any party may file a petition for reconsideration of a final order within fourteen (14) days of the service date of this order as shown on the certificate of service. **Note: the petition must be received by the Department within this fourteen (14) day period.** The department will act on a petition for reconsideration within twenty-one (21) days of its receipt, or the petition will be considered denied by operation of law. See section 67-5246(4) Idaho Code.

APPEAL OF FINAL ORDER TO DISTRICT COURT

Pursuant to sections 67-5270 and 67-5272, Idaho Code, any party aggrieved by a final order or orders previously issued in a matter before the department may appeal the final order and all previously issued orders in the matter to district court by filing a petition in the district court of the county in which:

- i. A hearing was held,
- ii. The final agency action was taken,
- iii. The party seeking review of the order resides, or
- iv. The real property or personal property that was the subject of the agency action is located.

The appeal must be filed within twenty-eight (28) days: a) of the service date of the final order, b) the service date of an order denying petition for reconsideration, or c) the failure within twenty-one (21) days to grant or deny a petition for reconsideration, whichever is later. See section 67-5273, Idaho Code. The filing of an appeal to district court does not in itself stay the effectiveness or enforcement of the order under appeal.

EXHIBIT F

*To Affidavit of Michael P. Lawrence,
In the Matter of Sylte's Petition for Declaratory Ruling
Re Distribution of Water to Water Right No. 95-0734
(IDWR Docket No. P-DR-2017-001)*

BEFORE THE DIRECTOR OF THE DEPARTMENT OF WATER RESOURCES
OF THE
STATE OF IDAHO

IN THE MATTER OF PROTESTS AGAINST APPROVAL OF)
APPLICATION FOR TRANSFER NO. 2745 OF WATER RIGHT)
95-0973)
NOS. 95-2059 AND 95-2059 IN THE NAME OF THE UNITED)
STATES OF AMERICA, ACTING THROUGH THE REGIONAL)
DIRECTOR, BUREAU OF RECLAMATION)

ORDER ADOPTING
PROPOSED MEMORANDUM
DECISION AND ORDER

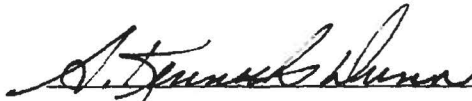
WHEREAS, A. Kenneth Dunn, Director of the Department of Water Resources having issued and served a copy on the parties on June 27, 1984, a Proposed Memorandum Decision and Order in the above-captioned matter, pursuant to Idaho Code, Section 67-5211; and,

WHEREAS, more than fifteen days have passed since the service of the Proposed Memorandum Decision and Order; and,

WHEREAS, no exceptions to that Proposed Memorandum Decision and Order have been received;

IT IS, THEREFORE, HEREBY ORDERED that said Proposed Memorandum Decision and Order be adopted and issued as the Final Decision and Order.

Dated this 1st day of August, 1984.



A. KENNETH DUNN

Director

MICROFILMED

BEFORE THE DEPARTMENT OF WATER RESOURCES

OF THE

STATE OF IDAHO

IN THE MATTER OF APPLICATION FOR TRANSFER NO. 2745)	
OF WATER RIGHT NO. 95-0973 AND 95-2059 FILED BY)	
THE UNITED STATES OF AMERICA, ACTING THROUGH THE)	PROPOSED
REGIONAL DIRECTOR, BUREAU OF RECLAMATION)	MEMORANDUM DECISION
	AND ORDER

The United States of America, acting through the Regional Director, Bureau of Reclamation (hereafter called the Bureau) filed Application for Transfer No. 2745 to change the nature of use on two water rights Nos. 95-0973 and 95-2059 from irrigation and stockwater to recreation and fish and wildlife enhancement and lake level maintenance.

Both water rights were originally held by the East Greenacres Irrigation District (hereafter called the District) with the water being used primarily for irrigation purposes within the District boundaries. Water right No. 95-0973 resulted from the court decree, Twin Lakes Improvement Association, Inc. vs East Greenacres Irrigation District, Kootenai County Case No. 18420, June 4, 1969. The court established the maximum and minimum lake level at 10.40 feet and 6.4 feet respectively on the staff gauge located at the lower lake dam. The other water right, No. 95-2059 is based on a license issued by the State of Idaho, Department of Reclamation, a predecessor agency to the Department of Water Resources; and is for a flow of 45.74 cubic feet of water per second from Twin Lakes with a priority of May 4, 1920.

The Bureau first filed the application for transfer on June 3, 1982 requesting a change in right No. 95-0973 then on January 10, 1983, amended the application to include right No. 95-2059. The application was published as required by statute and objections against the changes were received from the following protestants: Betty Rose Hogan; David Osterberg; Mr. and Mrs. Dean Primmer; Mr. Orville Sylte; John E. Sylte; Chester Sylte; Donald Zigler, Mayor of the City of Rathdrum, Idaho; Shirley Watson; Mr. and Mrs. Glen Silliman; Roy C. Watson; Mr. and Mrs. Don Knowles; Robert A. Goelzer; Elizabeth Stevens; Susan E. Park; Mrs. Chester R. Park; Helen M. Willard; Marvin E. Willadsen; Mr. and Mrs. Chester A. Park and Robert K. Tinder. On March 7, 1983, Gordon Sytle submitted under Rule 6 of the Department's Practice and Procedure, a petition to

MICROFILMED

intervene signed by 66 persons. The Director granted intervention status to the petitioners. A hearing was conducted on March 24, 1983 by a hearing officer for the Director of the Department of Water Resources. The applicant, Bureau, was represented by Mr. Ed Thomas, an employee of the Bureau. All of the protestants were either present or represented at the hearing with attorney Paul McCabe representing Sylte Ranch. Six intervenors were present at the hearing and Gordon Sylte acted as spokesman for them and also for the intervenors not present.

The protestants have different concerns about the proposed change depending on whether they are lake property owners or Rathdrum Creek property owners downstream from Twin Lakes. The lake property owners are concerned about the fluctuation in lake level both the low water level which exposes mud flats and the high water level that would leach the septic systems if allowed to remain for a long period of time at maximum elevation. They also are concerned, if they use lake water, about the effect this change will have on their present use. The creek property owners are concerned about the cessation of flow in Rathdrum Creek, if the inflow to the lake is used to maintain the lake level at the maximum elevation. The lack of flow in Rathdrum Creek, they claim, would injure their existing water rights including those for stockwater, irrigation, domestic purposes as well as the enjoyment of their property.

The hearing officer has considered the application for transfer, the protests, the petition to intervene, the testimony given at the hearing and the following exhibits in proposing a decision in this matter.

EXHIBITS

Applicant

- No. 1 A copy of License and Certificate of Water Right No. 14757 (new number 95-2059)
- No. 2 Congressional Record printing of the Secretary of Interior's report on the East Greenacres Unit, Reclamation Prairie Project, Idaho, House Document No. 91-182
- No. 3 Transcript of Hearings before the Subcommittee on Irrigation and Reclamation
- No. 4 Public Law 91-286, Congressional Authorization of East Greenacres Unit
- No. 5 Letter of December 30, 1971 from Director, Idaho Department of Water Administration to Regional Director, U.S. Bureau of Reclamation

THREATENED

No. 6 Contract between the United States of America and the East Greenacres Irrigation District

No. 7 Idaho District Court Decree filed July 26, 1972

No. 8 Memorandum Decision on water right permits, Nos. 95-7302, 95-7379, 95-7418, 95-7331, 95-7334, and 95-7391

No. 9 Contract dated January 4, 1977 conveying East Greenacres Irrigation District's water rights in Twin Lakes along with the diverting works to the United States of America

Protestant Chester A. Park

No. 1 Environmental Protection Agency Preliminary Report on Upper and Lower Twin Lakes

No. 2 Environmental Protection Agency computer printout dated March 11, 1983 of water quality of Twin Lakes

No. 3 Table B-1, Water Quality Lake Characteristics

No. 4 Chart of Twin Lakes precipitation

The use of Twin Lakes as a source of water supply to irrigate the East Greenacres Irrigation District land began in about 1905 when a control structure was built at the outlet of the lower lake. The diversion structure constructed could regulate the lake level a vertical distance of about 10.4 feet. During the irrigation season water was released from storage into Rathdrum Creek and then rediverted from the creek about ten miles downstream onto the District's lands.

As the population of the surrounding area increased, the lakes increased in popularity as a recreation area and many homesites were developed along the shoreline. A dispute grew between the District and the shoreline property owners over the amount of water that should be released from the lake which culminated in a final decision by the Idaho Supreme Court in the case entitled Lakeshore Owners Association vs East Greenacres Irrigation District. The decision established a maximum lake level of 10.4 feet and a minimum lake level of 6.4 feet on the guage at the control struction.

The dispute between the recreation interests and the irrigators along with the inadequate supply of water in Twin Lakes in many years gave impetus to a plan by the District to obtain an alternate water supply. The District contracted with the Bureau for the development of East Greenacres Unit of the Rathdrum Prairie Project using ground water as the source for irrigation. The District agreed to convey their water rights in Twin Lakes to the Bureau with the

MICROFILMED

storage right to be used for recreation and fish and wildlife enhancement and the flow right to be used for lake level stabilization. The Bureau has now made an application to change the nature of use of Twin Lakes water which is the subject of this decision.

It must now be determined if injury will occur to existing water rights due to the change, if there will be an expansion of the original right, and whether the change from using the water for irrigation of the District to using the water for lake level stabilization, recreation, and fish and wildlife enhancement is in the public interest.

Based upon the evidence presented at the hearing and his understanding of water law, the hearing officer proposes this memorandum decision and order:

FINDINGS OF FACTS

1. The lake level when used for irrigation fluctuated between 6.4 and 10.4 feet on the gauge at the lower lake control structure.
2. The District did not prohibit other water users from diverting and using water from the lake or the ten miles of Rathdrum Creek between Twin Lakes and the District's point of rediversion during the years they irrigated with Twin Lakes water.
3. The natural decline in the lake level due to evaporation and seepage would be about 1.7 feet.
4. The evaporation and seepage from Twin Lakes exceeds the natural flow into the reservoir at times during the late summer months.
5. The water from the lake was last released for irrigation of District land during the 1976 irrigation season.
6. The District conveyed to the Bureau all of its water rights in Twin Lakes on January 4, 1977.
7. The water stored in Twin Lakes has not been released to satisfy junior downstream rights after being conveyed to the Bureau.
8. There are not other sizable storage reservoirs on Rathdrum Creek that compete for the water that is stored in Twin Lakes.

CONCLUSIONS OF LAW

1. The change in the nature of use of the water stored in Twin Lakes from irrigation to recreation and fish and wildlife enhancement will not cause injury to other water rights.

The lake property owners that hold water rights will not be injured since the water level will fluctuate less than when the water was drawn from the

lake for irrigation. A maximum lake level of 10.4 feet, if allowed to decline naturally due to evaporation and seepage, should not cause leaching of the septic systems of the lake property owners.

The water rights of Rathdrum Creek water users will not be injured since the water will be diverted to storage during the non-irrigation season during the time the flow of Rathdrum Creek exceeds the flow necessary to satisfy existing water rights.

2. Water has been stored in the reservoir every year since the diversion structure was constructed, and, therefore, the storage water right has not been lost by non-use.

3. The change in the nature of use of the direct flow of Rathdrum Creek from irrigation to lake level maintenance would injure the existing water rights of both the Twin Lakes water users and the Rathdrum Creek water users. The lake water users have been diverting the inflow to the lake for many years without any interference from or prohibition by the District. The creek water users have used the direct flow downstream from the outlet works to satisfy their junior water rights. Both the lake users and the creek users have come to depend, since the fall season of 1976, upon the natural flow of Rathdrum Creek to satisfy their existing water rights.

4. It is the local public interest to avoid large fluctuations in the water level of Twin Lakes but it is not in the interest of the local public to dry up the channel of Rathdrum Creek downstream of the control structure.

These interests can be best protected by approving the change in nature of use of water right No. 95-0923 for the storage water and denying the change in nature of use of water right No. 95-2059 for the direct flow from Rathdrum Creek.

ORDER

THEREFORE, IT IS ORDERED That the portion of Application for Transfer No. 2745 to change the nature and place of use of water right No. 95-0973 for storage in Twin Lakes is APPROVED and that the right is described as follows:

Purpose: recreation and fish and wildlife enhancement

Place of use: within Twin Lakes

Season of diversion to storage: November 1 to March 31

Volume: From 6.4 (elev. 2308.39 msl) to 10.4 (elev. 2312.39 msl) feet on the gauge at the control structure

Point of diversion: NE1/4NW1/4, Sec. 17, Twp. 52N, Rge. 4W, B.M.

MICROFILMED

IT IS FURTHER ORDERED That the portion of Application for Transfer No. 2745 to change the nature of use of water right license No. 95-2059 for 45.74 cubic feet per second of water is DENIED since it would injure existing water rights and since it is not in the public interest.

Dated this 26 day of June, 1984.



BOBBY D. FLEENOR

Chief, Operations Bureau