

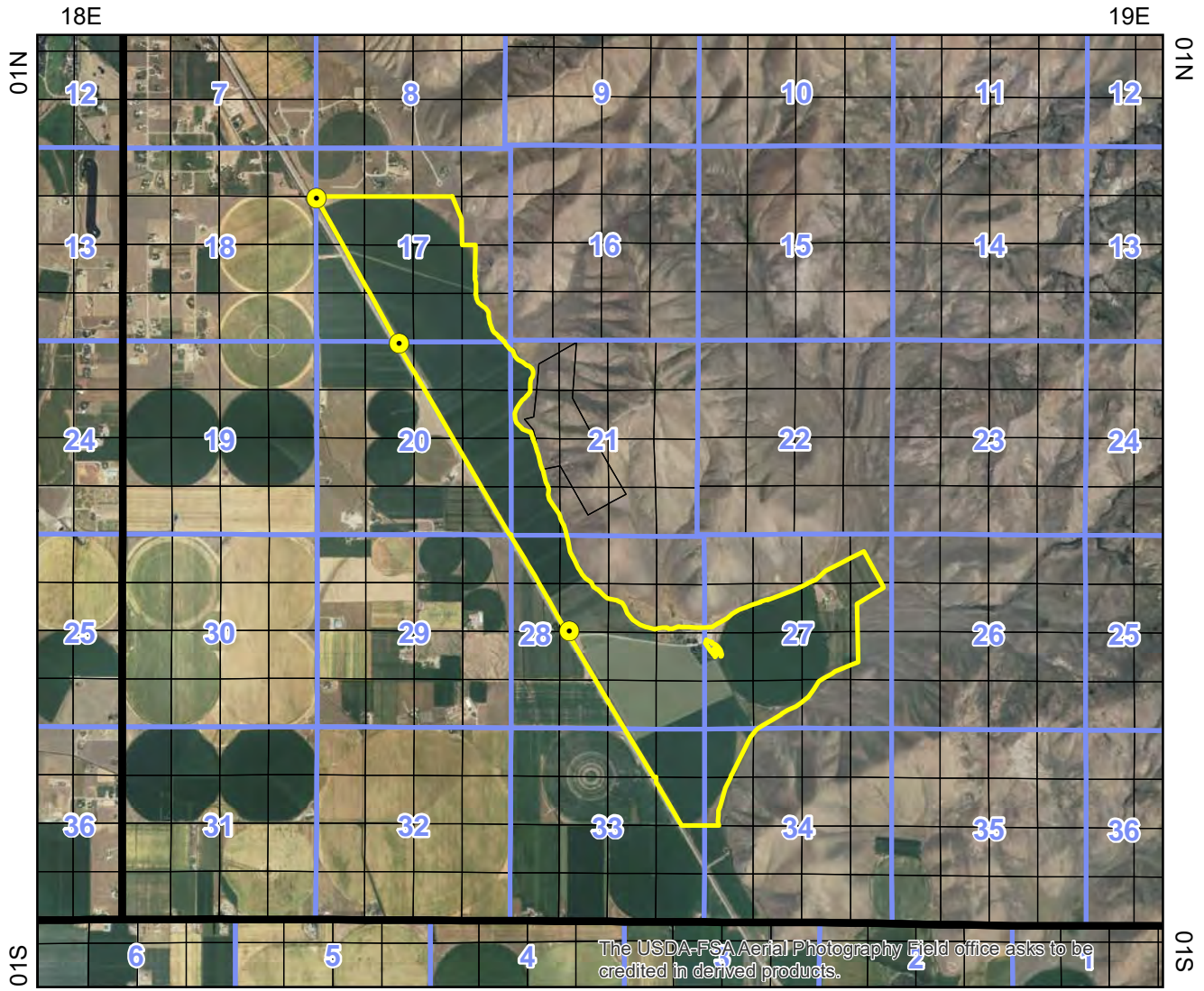
State of Idaho  
Department of Water Resources

# Water Right

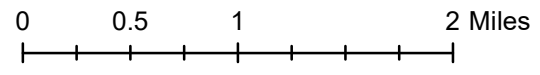
## 37-23090 - 3

### IRRIGATION

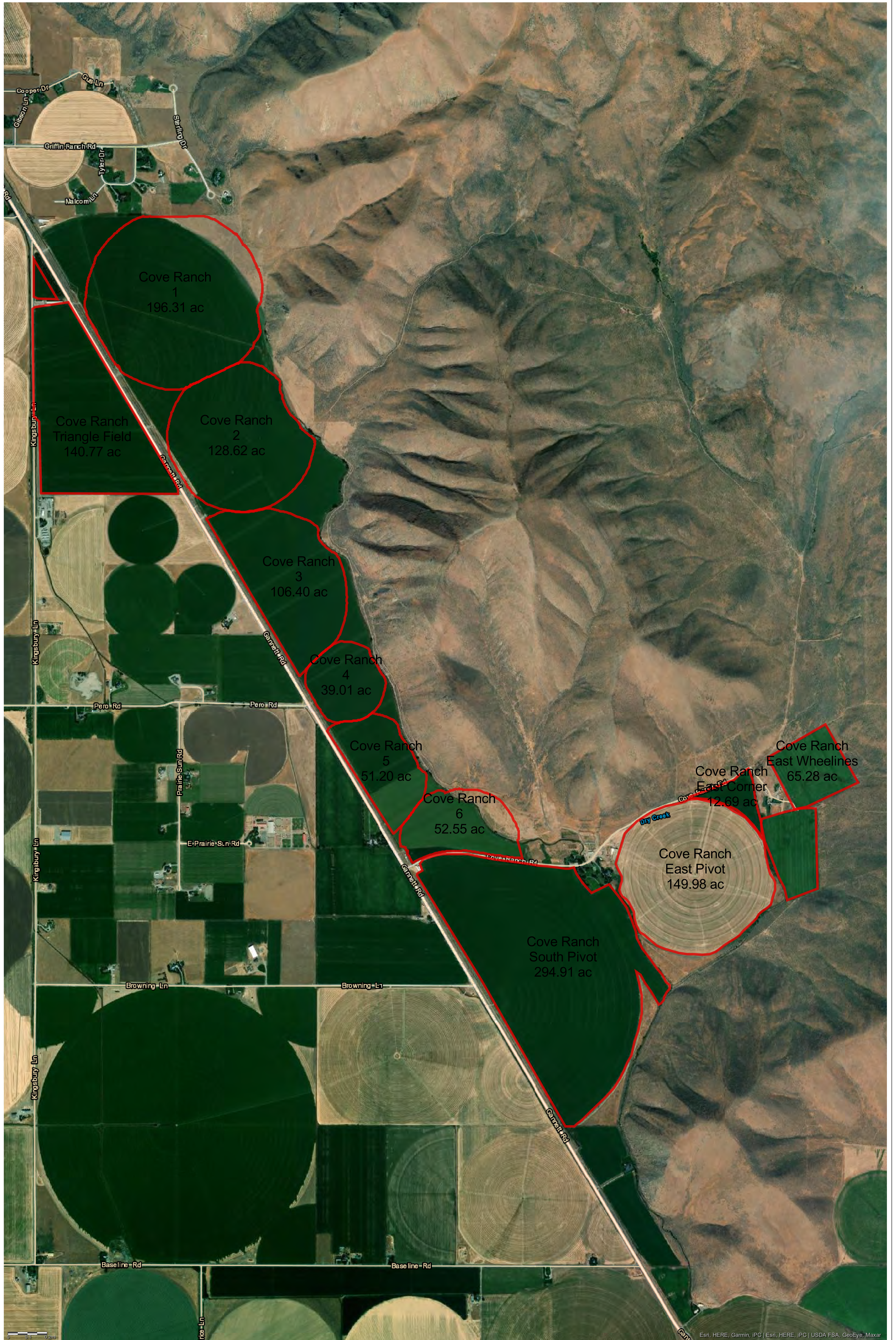
The map depicts the place of use for the water use listed above and point(s) of diversion of this right as currently derived from interpretations of the paper records and is used solely for illustrative purposes. Discrepancies between the computer representation and the permanent document file will be resolved in favor of the actual water right documents in the water right file.



- Point of Diversion
- Place Of Use Boundary
- Townships
- PLS Sections
- Quarter Quarters











IDWR offices are open to the public and following the CDC guidelines for wearing masks and observing social distancing. For in-person visits, we encourage you to call ahead for an appointment. ✕

[Home](#) / [Water Rights](#) / [Research](#) / [Search Water Rights](#)

**WATER RIGHT REPORT**

6/18/2021  
 IDAHO DEPARTMENT OF WATER RESOURCES  
 Water Right Report  
 WATER RIGHT NO. 37-2581

<u>Owner Type</u>	<u>Name and Address</u>
Current Owner	THOMAS M O GARA FAMILY TRUST C/O BRIAN BARSOTTI PO BOX 370 KETCHUM, ID 83340 2087263030
Attorney	PAUL L ARRINGTON BARKER ROSHOLT & SIMPSON LLP 163 2ND AVE W PO BOX 63 TWIN FALLS, ID 83303-0063 2087330700
Trustee	THOMAS O GARA PO BOX 2930 HAILEY, ID 83333
Original Owner	CHEMS PO BOX 237 GOODING, ID 83330 2089344337
Security Interest	D L EVANS BANK PO BOX 87 TWIN FALLS, ID 83303-0087 2087369300

Priority Date: 08/16/1955  
 Basis: Decreed  
 Status: Active  
 Water Supply Bank Status: Active

<u>Source</u>	<u>Tributary</u>
GROUND WATER	

<u>Beneficial Use</u>	<u>From</u>	<u>To</u>	<u>Diversion Rate</u>	<u>Volume</u>
IRRIGATION	04/15	10/31	3 CFS	1188 AFA
Total Diversion			3 CFS	1188 AFA

Location of Point(s) of Diversion:

GROUND WATER	NWSWNW Lt 4	Sec. 04	Township 01S	Range 19E	BLAINE County
GROUND WATER	NWNWSW	Sec. 04	Township 01S	Range 19E	BLAINE County
GROUND WATER	NESWSE	Sec. 17	Township 01S	Range 19E	BLAINE County

IRRIGATION Use:  
 Acre Limit: 721.7  
 Place(s) of use:  
 Place of Use Legal Description: IRRIGATION BLAINE County

<u>Township</u>	<u>Range</u>	<u>Section</u>	<u>Lot</u>	<u>Tract</u>	<u>Acres</u>	<u>Lot</u>	<u>Tract</u>	<u>Acres</u>	<u>Lot</u>	<u>Tract</u>	<u>Acres</u>	<u>Lot</u>	<u>Tract</u>	<u>Acres</u>
01S	19E	3	2	SWNE	6									
			4	SWNW	16		SENW	15						
				NESW	40		NWSW	40						

		NWSE	31							
4	2	SWNE	17	1	SENE	16				
	4	SWNW	18	3	SENE	18				
		NESW	40		NWSW	40	SWSW	40	SESW	40
		NESE	40		NWSE	40	SWSE	40	SESE	40
5	2	SWNE	19	1	SENE	19				
		NESE	41		NWSE	41	SWSE	41	SESE	41
8		NENE	39		NWNE	39				
		NESW	40		NWSW	40	SWSW	40	SESW	40
		NWSE	40		SWSE	40	SESE	20		
9		NENE	40		NWNE	40	SWNE	40	SENE	40
		NENW	40		NWNW	40	SWNW	40	SENE	40
		NESW	41		NWSW	41	SWSW	41	SESW	41
		NESE	41		NWSE	41	SWSE	41	SESE	41
10		SWNE	40							
		SWNW	21							
		NESW	40		NWSW	40	SWSW	40	SESW	40
		NWSE	40		SWSE	40	SESE	40		
15		NENE	40		NWNE	40	SWNE	40		
		NENW	40		NWNW	40	SWNW	40	SENE	40
		NWSE	40		SWSE	37				
16		NENE	41		NWNE	40	SWNE	40	SENE	41
		NENW	40		NWNW	39	SWNW	40	SENE	40
		NESW	41		NWSW	41	SWSW	38	SESW	38
		NESE	41		NWSE	41	SWSE	38	SESE	38
17		NESE	41		NWSE	40	SWSE	37	SESE	38
20		NENE	40		NWNE	20				
21		NENW	40		NWNW	40	SENE	41		
		NESW	40							

Total Acres: 3437

Conditions of Approval:

1. X27 This right is limited to the irrigation of 721.7 acres within the authorized place of use in a single irrigation season.
2. X35 Rights 37-2581, 37-2599, 37-2604, 37-2616, and 37-7758 when combined shall not exceed a total annual maximum diversion volume of 2526 af at the field headgate and the irrigation of 721.7 acres.
3. Rights 37-2581, 37-2599, 37-2604, 37-2616 and 37-7758 diverted from ground water are used as the sole source of water for irrigation of a specific 721.7 acres within the 3437.0 acre place of use authorized by these rights in a single irrigation season. Before changing the 721.7 acres to be irrigated within the 3437.0 acre place of use, the right holder shall submit a new land list and representative electronic shape file or map to the Department prior to the irrigation season in which the change will occur. Note that the 721.7 acres is a subset of the 2119.9 acre total seasonal acre limit for the rights included in transfer 80114.
4. X35 Rights 37-2502, 37-2568, 37-2581, 37-2599, 37-2604, 37-2616, 37-7758, 37-20635, 37-20637 and 37-20639 when combined shall not exceed a total diversion rate of 34.59 cfs, a total annual maximum diversion volume of 6709.5 af at the field headgate, and the irrigation of 2028.7 acres.
5. X35 Rights 37-804, 37-2502, 37-2568, 37-2581, 37-2599, 37-2604, 37-2616, 37-7758, 37-20635, 37-20637, and 37-20639 when combined shall not exceed a total diversion rate of 36.41 cfs, a total annual maximum diversion volume of 7028.7 af at the field headgate, and the irrigation of 2119.9 acres.
6. X35 Rights 37-115F, 37-501B, 37-501C, 37-577K, 37-590B, 37-597B, 37-2502, 37-2568, 37-2581, 37-2599, 37-2604, 37-2616, 37-7758, 37-20635, 37-20637, 37-20639, 37-20641, 37-20643, 37-20645, 37-20647, 37-20649, and 37-20651 when combined shall not exceed a total diversion rate of 53.88 cfs and the irrigation of 2028.7 acres.
7. X35 Rights 37-115F, 37-501B, 37-501C, 37-577K, 37-590B, 37-597B, 37-804, 37-2502, 37-2568, 37-2581, 37-2599, 37-2604, 37-2616, 37-7758, 37-11830, 37-20635, 37-20637, 37-20639, 37-20641, 37-20643, 37-20645, 37-20647, 37-20649, and 37-20651 when combined shall not exceed a total diversion rate of 55.70 cfs and the irrigation of 2119.9 acres.
8. 206 Rights 37-115F, 37-501B, 37-501C, 37-577K, 37-590B, 37-597B, 37-804, 37-2502, 37-2568, 37-2581, 37-2599, 37-2604, 37-2616, 37-7758, 37-11830, 37-20635, 37-20637, 37-20639, 37-20641, 37-20643, 37-20645, 37-20647, 37-20649, and 37-20651 are limited to the irrigation of a specific 2119.9 acres within the 3437.0 acre place of use authorized by these rights in a single irrigation season. The specific 2119.9 acres to be irrigated by the right holder are shown in the electronic shape file associated with this right in the geographic information system component of the water rights database maintained by the department. Before changing the 2119.9 acres to be irrigated within the 3437.0 acre place of use, the right holder shall submit a new land list and representative electronic shape file or map to the Department prior to the irrigation season in which the change will occur.
9. R05 Use of water under this right will be regulated by a watermaster with responsibility for the distribution of water among appropriators within a water district. At the time of this approval, this water right is within State Water District No.37.
10. R43 The right holder shall maintain a measuring device and lockable controlling works of a type approved by the Department in a manner that will provide the watermaster suitable control of the diversions.
11. R63 This right when combined with all other rights shall provide no more than 0.02 cfs per acre nor more than 3.5 afa per acre at the field headgate for irrigation of the place of use.
12. T07 The right holder shall accomplish the change authorized by this transfer within one year of the date of this approval.
13. T08 Failure of the right holder to comply with the conditions of this transfer is cause for the Director to rescind approval of the transfer.

14. T19 Pursuant to Section 42-1412(6), Idaho Code, this water right is subject to such general provisions necessary for the definition of the rights or for the efficient administration of water rights as may be determined by the Snake River Basin Adjudication court at a point in time no later than the entry of the final unified decree.

## Dates:

Licensed Date:

Decreed Date: 06/01/2010

Permit Proof Due Date:

Permit Proof Made Date:

Permit Approved Date:

Permit Moratorium Expiration Date:

Enlargement Use Priority Date:

Enlargement Statute Priority Date:

Water Supply Bank Enrollment Date Accepted:

Water Supply Bank Enrollment Date Removed:

Application Received Date:

Protest Deadline Date:

Number of Protests: 0

## Other Information:

State or Federal: S

Owner Name Connector:

Water District Number: 37

Generic Max Rate per Acre:

Generic Max Volume per Acre:

Combined Acres Limit: 721.7

Combined Volume Limit: 2526

Combined Rate Limit:

Civil Case Number:

Old Case Number:

Decree Plaintiff:

Decree Defendant:

Swan Falls Trust or Nontrust:

Swan Falls Dismissed:

DLE Act Number:

Cary Act Number:

Mitigation Plan: False

Water Supply Bank:

Lessor Name(s): THOMAS M O GARA FAMILY TRUST

Lease Status: Active

Lease Amount: 30

Rental Availability: None

Date Received: 4/30/2013

Lease Begin Date: 4/30/2013

Expiration Date: 12/31/2017



IDWR offices are open to the public and following the CDC guidelines for wearing masks and observing social distancing. For in-person visits, we encourage you to call ahead for an appointment. ✕

[Home](#) / [Water Rights](#) / [Research](#) / [Search Water Rights](#)

**WATER RIGHT REPORT**

6/18/2021  
 IDAHO DEPARTMENT OF WATER RESOURCES  
 Water Right Report  
 WATER RIGHT NO. 37-2599

<u>Owner Type</u>	<u>Name and Address</u>
Current Owner	THOMAS M O GARA FAMILY TRUST C/O BRIAN BARSOTTI PO BOX 370 KETCHUM, ID 83340 2087263030
Attorney	PAUL L ARRINGTON BARKER ROSHOLT & SIMPSON LLP 163 2ND AVE W PO BOX 63 TWIN FALLS, ID 83303-0063 2087330700
Trustee	THOMAS O GARA PO BOX 2930 HAILEY, ID 83333
Original Owner	CHEMS PO BOX 237 GOODING, ID 83330 2089344337
Security Interest	D L EVANS BANK PO BOX 87 TWIN FALLS, ID 83303-0087 2087369300

Priority Date: 09/30/1957  
 Basis: Decreed  
 Status: Active  
 Water Supply Bank Status: Active

<u>Source</u>	<u>Tributary</u>
GROUND WATER	

<u>Beneficial Use</u>	<u>From</u>	<u>To</u>	<u>Diversion Rate</u>	<u>Volume</u>
IRRIGATION	04/15	10/31	1.5 CFS	594 AFA
Total Diversion			1.5 CFS	594 AFA

Location of Point(s) of Diversion:

GROUND WATER|SESWSW|Sec. 16|Township 01S|Range 19E|BLAINE County

IRRIGATION Use:

Acre Limit: 721.7

Place(s) of use:

Place of Use Legal Description: IRRIGATION BLAINE County

<u>Township</u>	<u>Range</u>	<u>Section</u>	<u>Lot</u>	<u>Tract</u>	<u>Acres</u>	<u>Lot</u>	<u>Tract</u>	<u>Acres</u>	<u>Lot</u>	<u>Tract</u>	<u>Acres</u>	<u>Lot</u>	<u>Tract</u>	<u>Acres</u>
01S	19E	3	2	SWNE	6									
				4	SWNW	16	SENW	15						
					NESW	40	NWSW	40						
					NWSE	31								
		4	2	SWNE	17	1	SENE	16						

		4	SWNW 18	3	SENE 18				
			NESW 40		NWSW 40		SWSW 40		SESW 40
			NESE 40		NWSE 40		SWSE 40		SESE 40
	5	2	SWNE 19	1	SENE 19				
			NESE 41		NWSE 41		SWSE 41		SESE 41
	8		NENE 39		NWNE 39				
			NESW 40		NWSW 40		SWSW 40		SESW 40
			NWSE 40		SWSE 40		SESE 20		
	9		NENE 40		NWNE 40		SWNE 40		SENE 40
			NENW 40		NWNW 40		SWNW 40		SENE 40
			NESW 41		NWSW 41		SWSW 41		SESW 41
			NESE 41		NWSE 41		SWSE 41		SESE 41
	10		SWNE 40						
			SWNW 21						
			NESW 40		NWSW 40		SWSW 40		SESW 40
			NWSE 40		SWSE 40		SESE 40		
	15		NENE 40		NWNE 40		SWNE 40		
			NENW 40		NWNW 40		SWNW 40		SENE 40
			NWSE 40		SWSE 37				
	16		NENE 41		NWNE 40		SWNE 40		SENE 41
			NENW 40		NWNW 39		SWNW 40		SENE 40
			NESW 41		NWSW 41		SWSW 38		SESW 38
			NESE 41		NWSE 41		SWSE 38		SESE 38
	17		NESE 41		NWSE 40		SWSE 37		SESE 38
	20		NENE 40		NWNE 20				
	21		NENW 40		NWNW 40		SENE 41		
			NESW 40						

Total Acres: 3437

Conditions of Approval:

1. X27 This right is limited to the irrigation of 721.7 acres within the authorized place of use in a single irrigation season.
2. X35 Rights 37-2581, 37-2599, 37-2604, 37-2616, and 37-7758 when combined shall not exceed a total annual maximum diversion volume of 2526 af at the field headgate and the irrigation of 721.7 acres.
3. Rights 37-2581, 37-2599, 37-2604, 37-2616 and 37-7758 diverted from ground water are used as the sole source of water for irrigation of a specific 721.7 acres within the 3437.0 acre place of use authorized by these rights in a single irrigation season. Before changing the 721.7 acres to be irrigated within the 3437.0 acre place of use, the right holder shall submit a new land list and representative electronic shape file or map to the Department prior to the irrigation season in which the change will occur. Note that the 721.7 acres is a subset of the 2119.9 acre total seasonal acre limit for the rights included in transfer 80114.
4. X35 Rights 37-2502, 37-2568, 37-2581, 37-2599, 37-2604, 37-2616, 37-7758, 37-20635, 37-20637 and 37-20639 when combined shall not exceed a total diversion rate of 34.59 cfs, a total annual maximum diversion volume of 6709.5 af at the field headgate, and the irrigation of 2028.7 acres.
5. X35 Rights 37-804, 37-2502, 37-2568, 37-2581, 37-2599, 37-2604, 37-2616, 37-7758, 37-20635, 37-20637, and 37-20639 when combined shall not exceed a total diversion rate of 36.41 cfs, a total annual maximum diversion volume of 7028.7 af at the field headgate, and the irrigation of 2119.9 acres.
6. X35 Rights 37-115F, 37-501B, 37-501C, 37-577K, 37-590B, 37-597B, 37-2502, 37-2568, 37-2581, 37-2599, 37-2604, 37-2616, 37-7758, 37-20635, 37-20637, 37-20639, 37-20641, 37-20643, 37-20645, 37-20647, 37-20649, and 37-20651 when combined shall not exceed a total diversion rate of 53.88 cfs and the irrigation of 2028.7 acres.
7. X35 Rights 37-115F, 37-501B, 37-501C, 37-577K, 37-590B, 37-597B, 37-804, 37-2502, 37-2568, 37-2581, 37-2599, 37-2604, 37-2616, 37-7758, 37-11830, 37-20635, 37-20637, 37-20639, 37-20641, 37-20643, 37-20645, 37-20647, 37-20649, and 37-20651 when combined shall not exceed a total diversion rate of 55.70 cfs and the irrigation of 2119.9 acres.
8. 206 Rights 37-115F, 37-501B, 37-501C, 37-577K, 37-590B, 37-597B, 37-804, 37-2502, 37-2568, 37-2581, 37-2599, 37-2604, 37-2616, 37-7758, 37-11830, 37-20635, 37-20637, 37-20639, 37-20641, 37-20643, 37-20645, 37-20647, 37-20649, and 37-20651 are limited to the irrigation of a specific 2119.9 acres within the 3437.0 acre place of use authorized by these rights in a single irrigation season. The specific 2119.9 acres to be irrigated by the right holder are shown in the electronic shape file associated with this right in the geographic information system component of the water rights database maintained by the department. Before changing the 2119.9 acres to be irrigated within the 3437.0 acre place of use, the right holder shall submit a new land list and representative electronic shape file or map to the Department prior to the irrigation season in which the change will occur.
9. R05 Use of water under this right will be regulated by a watermaster with responsibility for the distribution of water among appropriators within a water district. At the time of this approval, this water right is within State Water District No.37.
10. R43 The right holder shall maintain a measuring device and lockable controlling works of a type approved by the Department in a manner that will provide the watermaster suitable control of the diversion.
11. R63 This right when combined with all other rights shall provide no more than 0.02 cfs per acre nor more than 3.5 afa per acre at the field headgate for irrigation of the place of use.
12. T07 The right holder shall accomplish the change authorized by this transfer within one year of the date of this approval.
13. T08 Failure of the right holder to comply with the conditions of this transfer is cause for the Director to rescind approval of the transfer.
14. T19 Pursuant to Section 42-1412(6), Idaho Code, this water right is subject to such general provisions necessary for the definition of the rights or for the efficient administration of water rights as may be determined by the Snake River Basin Adjudication court at a point in time no later than the entry of the final unified decree.

## Dates:

Licensed Date:

Decreed Date: 06/01/2010

Permit Proof Due Date:

Permit Proof Made Date:

Permit Approved Date:

Permit Moratorium Expiration Date:

Enlargement Use Priority Date:

Enlargement Statute Priority Date:

Water Supply Bank Enrollment Date Accepted:

Water Supply Bank Enrollment Date Removed:

Application Received Date:

Protest Deadline Date:

Number of Protests: 0

## Other Information:

State or Federal: S

Owner Name Connector:

Water District Number: 37

Generic Max Rate per Acre:

Generic Max Volume per Acre:

Combined Acres Limit: 721.7

Combined Volume Limit: 2526

Combined Rate Limit:

Civil Case Number:

Old Case Number:

Decree Plaintiff:

Decree Defendant:

Swan Falls Trust or Nontrust:

Swan Falls Dismissed:

DLE Act Number:

Cary Act Number:

Mitigation Plan: False

Water Supply Bank:

Lessor Name(s): THOMAS M O GARA FAMILY TRUST

Lease Status: Active

Lease Amount: 15

Rental Availability: None

Date Received: 6/3/2013

Lease Begin Date: 4/3/2013

Expiration Date: 12/31/2017





IDWR offices are open to the public and following the CDC guidelines for wearing masks and observing social distancing. For in-person visits, we encourage you to call ahead for an appointment. ✕

[Home](#) / [Water Rights](#) / [Research](#) / [Search Water Rights](#)

**WATER RIGHT REPORT**

6/18/2021  
 IDAHO DEPARTMENT OF WATER RESOURCES  
 Water Right Report  
 WATER RIGHT NO. 37-2604

<u>Owner Type</u>	<u>Name and Address</u>
Current Owner	THOMAS M O GARA FAMILY TRUST C/O BRIAN BARSOTTI PO BOX 370 KETCHUM, ID 83340 2087263030
Attorney	PAUL L ARRINGTON BARKER ROSHOLT & SIMPSON LLP 163 2ND AVE W PO BOX 63 TWIN FALLS, ID 83303-0063 2087330700
Trustee	THOMAS O GARA PO BOX 2930 HAILEY, ID 83333
Original Owner	CHEMS PO BOX 237 GOODING, ID 83330 2089344337
Security Interest	D L EVANS BANK PO BOX 87 TWIN FALLS, ID 83303-0087 2087369300

Priority Date: 07/29/1958  
 Basis: Decreed  
 Status: Active  
 Water Supply Bank Status: Active

<u>Source</u>	<u>Tributary</u>
GROUND WATER	

<u>Beneficial Use</u>	<u>From</u>	<u>To</u>	<u>Diversion Rate</u>	<u>Volume</u>
IRRIGATION	04/15	10/31	2.5 CFS	990 AFA
Total Diversion			2.5 CFS	990 AFA

Location of Point(s) of Diversion:

GROUND WATER	NWSWNW Lt 4	Sec. 04	Township 01S	Range 19E	BLAINE County
GROUND WATER	NWNWSW	Sec. 04	Township 01S	Range 19E	BLAINE County
GROUND WATER	NENWSE	Sec. 17	Township 01S	Range 19E	BLAINE County

IRRIGATION Use:  
 Acre Limit: 721.7  
 Place(s) of use:  
 Place of Use Legal Description: IRRIGATION BLAINE County

<u>Township</u>	<u>Range</u>	<u>Section</u>	<u>Lot</u>	<u>Tract</u>	<u>Acres</u>	<u>Lot</u>	<u>Tract</u>	<u>Acres</u>	<u>Lot</u>	<u>Tract</u>	<u>Acres</u>	<u>Lot</u>	<u>Tract</u>	<u>Acres</u>
01S	19E	3	2	SWNE	6									
			4	SWNW	16		SENW	15						
				NESW	40		NWSW	40						

		NWSE	31							
4	2	SWNE	17	1	SENE	16				
	4	SWNW	18	3	SENE	18				
		NESW	40		NWSW	40	SWSW	40	SESW	40
		NESE	40		NWSE	40	SWSE	40	SESE	40
5	2	SWNE	19	1	SENE	19				
		NESE	41		NWSE	41	SWSE	41	SESE	41
8		NENE	39		NWNE	39				
		NESW	40		NWSW	40	SWSW	40	SESW	40
		NWSE	40		SWSE	40	SESE	20		
9		NENE	40		NWNE	40	SWNE	40	SENE	40
		NENW	40		NWNW	40	SWNW	40	SENE	40
		NESW	41		NWSW	41	SWSW	41	SESW	41
		NESE	41		NWSE	41	SWSE	41	SESE	41
10		SWNE	40							
		SWNW	21							
		NESW	40		NWSW	40	SWSW	40	SESW	40
		NWSE	40		SWSE	40	SESE	40		
15		NENE	40		NWNE	40	SWNE	40		
		NENW	40		NWNW	40	SWNW	40	SENE	40
		NWSE	40		SWSE	37				
16		NENE	41		NWNE	40	SWNE	40	SENE	41
		NENW	40		NWNW	39	SWNW	40	SENE	40
		NESW	41		NWSW	41	SWSW	38	SESW	38
		NESE	41		NWSE	41	SWSE	38	SESE	38
17		NESE	41		NWSE	40	SWSE	37	SESE	38
20		NENE	40		NWNE	20				
21		NENW	40		NWNW	40	SENE	41		
		NESW	40							

Total Acres: 3437

Conditions of Approval:

1. X27 This right is limited to the irrigation of 721.7 acres within the authorized place of use in a single irrigation season.
2. X35 Rights 37-2581, 37-2599, 37-2604, 37-2616, and 37-7758 when combined shall not exceed a total annual maximum diversion volume of 2526 af at the field headgate and the irrigation of 721.7 acres.
3. Rights 37-2581, 37-2599, 37-2604, 37-2616 and 37-7758 diverted from ground water are used as the sole source of water for irrigation of a specific 721.7 acres within the 3437.0 acre place of use authorized by these rights in a single irrigation season. Before changing the 721.7 acres to be irrigated within the 3437.0 acre place of use, the right holder shall submit a new land list and representative electronic shape file or map to the Department prior to the irrigation season in which the change will occur. Note that the 721.7 acres is a subset of the 2119.9 acre total seasonal acre limit for the rights included in transfer 80114.
4. X35 Rights 37-2502, 37-2568, 37-2581, 37-2599, 37-2604, 37-2616, 37-7758, 37-20635, 37-20637 and 37-20639 when combined shall not exceed a total diversion rate of 34.59 cfs, a total annual maximum diversion volume of 6709.5 af at the field headgate, and the irrigation of 2028.7 acres.
5. X35 Rights 37-804, 37-2502, 37-2568, 37-2581, 37-2599, 37-2604, 37-2616, 37-7758, 37-20635, 37-20637, and 37-20639 when combined shall not exceed a total diversion rate of 36.41 cfs, a total annual maximum diversion volume of 7028.7 af at the field headgate, and the irrigation of 2119.9 acres.
6. X35 Rights 37-115F, 37-501B, 37-501C, 37-577K, 37-590B, 37-597B, 37-2502, 37-2568, 37-2581, 37-2599, 37-2604, 37-2616, 37-7758, 37-20635, 37-20637, 37-20639, 37-20641, 37-20643, 37-20645, 37-20647, 37-20649, and 37-20651 when combined shall not exceed a total diversion rate of 53.88 cfs and the irrigation of 2028.7 acres.
7. X35 Rights 37-115F, 37-501B, 37-501C, 37-577K, 37-590B, 37-597B, 37-804, 37-2502, 37-2568, 37-2581, 37-2599, 37-2604, 37-2616, 37-7758, 37-11830, 37-20635, 37-20637, 37-20639, 37-20641, 37-20643, 37-20645, 37-20647, 37-20649, and 37-20651 when combined shall not exceed a total diversion rate of 55.70 cfs and the irrigation of 2119.9 acres.
8. 206 Rights 37-115F, 37-501B, 37-501C, 37-577K, 37-590B, 37-597B, 37-804, 37-2502, 37-2568, 37-2581, 37-2599, 37-2604, 37-2616, 37-7758, 37-11830, 37-20635, 37-20637, 37-20639, 37-20641, 37-20643, 37-20645, 37-20647, 37-20649, and 37-20651 are limited to the irrigation of a specific 2119.9 acres within the 3437.0 acre place of use authorized by these rights in a single irrigation season. The specific 2119.9 acres to be irrigated by the right holder are shown in the electronic shape file associated with this right in the geographic information system component of the water rights database maintained by the department. Before changing the 2119.9 acres to be irrigated within the 3437.0 acre place of use, the right holder shall submit a new land list and representative electronic shape file or map to the Department prior to the irrigation season in which the change will occur.
9. R05 Use of water under this right will be regulated by a watermaster with responsibility for the distribution of water among appropriators within a water district. At the time of this approval, this water right is within State Water District No.37.
10. R43 The right holder shall maintain a measuring device and lockable controlling works of a type approved by the Department in a manner that will provide the watermaster suitable control of the diversion.
11. R63 This right when combined with all other rights shall provide no more than 0.02 cfs per acre nor more than 3.5 afa per acre at the field headgate for irrigation of the place of use.
12. T07 The right holder shall accomplish the change authorized by this transfer within one year of the date of this approval.
13. T08 Failure of the right holder to comply with the conditions of this transfer is cause for the Director to rescind approval of the transfer.



14. T19 Pursuant to Section 42-1412(6), Idaho Code, this water right is subject to such general provisions necessary for the definition of the rights or for the efficient administration of water rights as may be determined by the Snake River Basin Adjudication court at a point in time no later than the entry of the final unified decree.

## Dates:

Licensed Date:

Decreed Date: 06/01/2010

Permit Proof Due Date:

Permit Proof Made Date:

Permit Approved Date:

Permit Moratorium Expiration Date:

Enlargement Use Priority Date:

Enlargement Statute Priority Date:

Water Supply Bank Enrollment Date Accepted:

Water Supply Bank Enrollment Date Removed:

Application Received Date:

Protest Deadline Date:

Number of Protests: 0

## Other Information:

State or Federal: S

Owner Name Connector:

Water District Number: 37

Generic Max Rate per Acre:

Generic Max Volume per Acre:

Combined Acres Limit: 721.7

Combined Volume Limit: 2526

Combined Rate Limit:

Civil Case Number:

Old Case Number:

Decree Plaintiff:

Decree Defendant:

Swan Falls Trust or Nontrust:

Swan Falls Dismissed:

DLE Act Number:

Cary Act Number:

Mitigation Plan: False

Water Supply Bank:

Lessor Name(s): THOMAS M O GARA FAMILY TRUST

Lease Status: Active

Lease Amount: 25

Rental Availability: None

Date Received: 6/3/2013

Lease Begin Date: 4/30/2013

Expiration Date: 12/31/2017



IDWR offices are open to the public and following the CDC guidelines for wearing masks and observing social distancing. For in-person visits, we encourage you to call ahead for an appointment. ✕

[Home](#) / [Water Rights](#) / [Research](#) / [Search Water Rights](#)

**WATER RIGHT REPORT**

6/17/2021

IDAHO DEPARTMENT OF WATER RESOURCES

Water Right Report

WATER RIGHT NO. 37-2615

<u>Owner Type</u>	<u>Name and Address</u>
Current Owner	BASHAW FAMILY TRUST
Current Owner	THE BRETT & PATRICIA BASHAW FAMILY TRUST C/O GERALD BASHAW PO BOX 767 PICABO, ID 83348 2087268414
Trustee	GERALD B BASHAW PO BOX 767 PICABO, ID 83348-0767 2087204825
Original Owner	CLYDE L MOLYNEUX 10575 HWY 75 BELLEVUE, ID 83313 2087884060
Original Owner	WILLIS CASTLE RT 1 BOX 440 BELLEVUE, ID 83313 2087882747
Original Owner	LEE J AMARAL PO BOX 1563 EAGLE, ID 83616 2088500001
Original Owner	LEE J AMARAL TRUST C/O LEE J AMARAL TRUSTEE PO BOX 687 PICABO, ID 83348 2087882747

Priority Date: 05/28/1959

Basis: Decreed

Status: Active

<u>Source</u>	<u>Tributary</u>
GROUND WATER	

<u>Beneficial Use</u>	<u>From</u>	<u>To</u>	<u>Diversion Rate</u>	<u>Volume</u>
IRRIGATION	04/15	10/31	1.8 CFS	219.8 AFA
Total Diversion			1.8 CFS	219.8 AFA

Location of Point(s) of Diversion:

GROUND WATER	SWSWSW	Sec. 16	Township 01S	Range 20E	BLAINE County
GROUND WATER	NESENW	Sec. 17	Township 01S	Range 20E	BLAINE County
GROUND WATER	SENESE	Sec. 17	Township 01S	Range 20E	BLAINE County
GROUND WATER	SESWSW	Sec. 17	Township 01S	Range 20E	BLAINE County
GROUND WATER	NWNENE	Sec. 20	Township 01S	Range 20E	BLAINE County

IRRIGATION Use:



Acre Limit: 62.8

Place(s) of use:

Place of Use Legal Description: IRRIGATION BLAINE County

Township	Range	Section	Lot	Tract	Acres	Lot	Tract	Acres	Lot	Tract	Acres	Lot	Tract	Acres	
01S	20E	16		SWSW	18.9										
			17		NENE	1		NWNE	35.3		SWNE	39.6		SENE	6.7
					NENW	40.2		NWNW	40.1		SWNW	40.1		SENW	40.3
				NESW	40.1		NWSW	40		SWSW	38.7		SESW	38.8	
				NESE	10.6		NWSE	39.7		SWSE	35.4		SESE	29.5	
		18			NENE	41		NWNE	41		SWNE	40.8		SENE	40.9
					NESE	40.7		SESE	38.9						
			20		NENE	26.9		SENE	3.7						
		21			NWNW	27.4		SWNW	4.8						

Total Acres: 841.1

Conditions of Approval:

1. This right in combination with all other right for irrigation of the lands above shall provide no more than 0.02 cfs per acre nor more than 3.5 afa per acre, measured at the field, when water is applied via pump and pressurized irrigation system.
2. X35 Rights 37-95G, 37-426E, 37-632G, 37-706E and 37-2615 when combined shall not exceed the irrigation of 62.8 acres within the authorized place of use.
3. X35 Rights 37-2566A, 37-2594A, 37-2612A, 37-2615, 37-7239A, 37-22559, 37-22561, 37-22563 and 37-22565 when combined shall not exceed a total annual maximum diversion volume of 2155.3 af at the field headgate.
4. 206 Water rights 37-95G, 37-137C, 37-22549, 37-138C, 37-22551, 37-207C, 37-22553, 37-426E, 37-448D, 37-22555, 37-632G, 37-706E, 37-1082E, 37-22557, 37-2566A, 37-22559, 37-2594A, 37-22561, 37-2612A, 37-22563, 37-2615, 37-7239A and 37-22565 when used in combination are limited to the irrigation of a specific 615.8 acres within the 841.1 acre place of use authorized by these rights in a single irrigation season. The specific 615.8 acres to be irrigated by the right holder shall be identified prior to use by submittal of a land list and a representative electronic shape file or by submittal of a land list and a map sufficiently detailed to allow creation of an electronic shape file to be associated with this right in the geographic information system component of the water rights database maintained by the department. Before changing the 615.8 acres to be irrigated within the 841.1 acre place of use, the right holder shall submit a new land list and representative electronic shape file or map to the department prior to the irrigation season in which the change will occur.
5. F06 The following rights are diverted through point(s) of diversion described above: 37-2566A, 37-2566B(37-22559), 37-2594A, 37-2594B(37-22561), 37-2612A, 37-2612B(37-22563), 37-2615, 37-7239A and 37-7239B(37-22565).
6. 01M After specific notification by the Department, the right holder shall install a suitable measuring device or shall enter into an agreement with the Department to use power records to determine the amount of water diverted and shall annually report the information to the Department.
7. T07 The right holder shall accomplish the change authorized by this transfer within one year of the date of this approval.
8. T08 Failure of the right holder to comply with the conditions of this transfer is cause for the Director to rescind approval of the transfer.
9. T19 Pursuant to Section 42-1412(6), Idaho Code, this water right is subject to such general provisions necessary for the definition of the rights or for the efficient administration of water rights as may be determined by the Snake River Basin Adjudication court at a point in time no later than the entry of the final unified decree.

Dates:

Licensed Date:

Decreed Date: 06/29/2010

Permit Proof Due Date:

Permit Proof Made Date:

Permit Approved Date:

Permit Moratorium Expiration Date:

Enlargement Use Priority Date:

Enlargement Statute Priority Date:

Water Supply Bank Enrollment Date Accepted:

Water Supply Bank Enrollment Date Removed:

Application Received Date:

Protest Deadline Date:

Number of Protests: 0

Other Information:

State or Federal: S

Owner Name Connector:

Water District Number: 37

Generic Max Rate per Acre:

Generic Max Volume per Acre:

Civil Case Number:

Old Case Number:

Decree Plaintiff:

Decree Defendant:

Swan Falls Trust or Nontrust:

Swan Falls Dismissed:

DLE Act Number:

Cary Act Number:

Mitigation Plan: False





IDWR offices are open to the public and following the CDC guidelines for wearing masks and observing social distancing. For in-person visits, we encourage you to call ahead for an appointment. ✕

[Home](#) / [Water Rights](#) / [Research](#) / [Search Water Rights](#)

**WATER RIGHT REPORT**

6/18/2021  
 IDAHO DEPARTMENT OF WATER RESOURCES  
 Water Right Report  
 WATER RIGHT NO. 37-2616

<u>Owner Type</u>	<u>Name and Address</u>
Current Owner	THOMAS M O GARA FAMILY TRUST C/O BRIAN BARSOTTI PO BOX 370 KETCHUM, ID 83340 2087263030
Attorney	PAUL L ARRINGTON BARKER ROSHOLT & SIMPSON LLP 163 2ND AVE W PO BOX 63 TWIN FALLS, ID 83303-0063 2087330700
Trustee	THOMAS O GARA PO BOX 2930 HAILEY, ID 83333
Original Owner	CHEMS PO BOX 237 GOODING, ID 83330 2089344337
Security Interest	D L EVANS BANK PO BOX 87 TWIN FALLS, ID 83303-0087 2087369300

Priority Date: 06/03/1959  
 Basis: Decreed  
 Status: Active  
 Water Supply Bank Status: Active

<u>Source</u>	<u>Tributary</u>
GROUND WATER	

<u>Beneficial Use</u>	<u>From</u>	<u>To</u>	<u>Diversion Rate</u>	<u>Volume</u>
IRRIGATION	04/15	10/31	2.98 CFS	1180.1 AFA
Total Diversion			2.98 CFS	1180.1 AFA

Location of Point(s) of Diversion:

GROUND WATER	NWSWNW Lt 4	Sec. 04	Township 01S	Range 19E	BLAINE County
GROUND WATER	NWNWSW	Sec. 04	Township 01S	Range 19E	BLAINE County
GROUND WATER	SWSWNW	Sec. 16	Township 01S	Range 19E	BLAINE County

IRRIGATION Use:

Acre Limit: 721.7

Place(s) of use:

Place of Use Legal Description: IRRIGATION BLAINE County

<u>Township</u>	<u>Range</u>	<u>Section</u>	<u>Lot</u>	<u>Tract</u>	<u>Acres</u>	<u>Lot</u>	<u>Tract</u>	<u>Acres</u>	<u>Lot</u>	<u>Tract</u>	<u>Acres</u>	<u>Lot</u>	<u>Tract</u>	<u>Acres</u>
01S	19E	3	2	SWNE	6									
			4	SWNW	16		SENW	15						
				NESW	40		NWSW	40						

		NWSE	31							
4	2	SWNE	17	1	SENE	16				
	4	SWNW	18	3	SENE	18				
		NESW	40		NWSW	40	SWSW	40	SESW	40
		NESE	40		NWSE	40	SWSE	40	SESE	40
5	2	SWNE	19	1	SENE	19				
		NESE	41		NWSE	41	SWSE	41	SESE	41
8		NENE	39		NWNE	39				
		NESW	40		NWSW	40	SWSW	40	SESW	40
		NWSE	40		SWSE	40	SESE	20		
9		NENE	40		NWNE	40	SWNE	40	SENE	40
		NENW	40		NWNW	40	SWNW	40	SENE	40
		NESW	41		NWSW	41	SWSW	41	SESW	41
		NESE	41		NWSE	41	SWSE	41	SESE	41
10		SWNE	40							
		SWNW	21							
		NESW	40		NWSW	40	SWSW	40	SESW	40
		NWSE	40		SWSE	40	SESE	40		
15		NENE	40		NWNE	40	SWNE	40		
		NENW	40		NWNW	40	SWNW	40	SENE	40
		NWSE	40		SWSE	37				
16		NENE	41		NWNE	40	SWNE	40	SENE	41
		NENW	40		NWNW	39	SWNW	40	SENE	40
		NESW	41		NWSW	41	SWSW	38	SESW	38
		NESE	41		NWSE	41	SWSE	38	SESE	38
17		NESE	41		NWSE	40	SWSE	37	SESE	38
20		NENE	40		NWNE	20				
21		NENW	40		NWNW	40	SENE	41		
		NESW	40							

Total Acres: 3437

Conditions of Approval:

- X27 This right is limited to the irrigation of 721.7 acres within the authorized place of use in a single irrigation season.
- X35 Rights 37-2581, 37-2599, 37-2604, 37-2616, and 37-7758 when combined shall not exceed a total annual maximum diversion volume of 2526 af at the field headgate and the irrigation of 721.7 acres.
- Rights 37-2581, 37-2599, 37-2604, 37-2616 and 37-7758 diverted from ground water are used as the sole source of water for irrigation of a specific 721.7 acres within the 3437.0 acre place of use authorized by these rights in a single irrigation season. Before changing the 721.7 acres to be irrigated within the 3437.0 acre place of use, the right holder shall submit a new land list and representative electronic shape file or map to the Department prior to the irrigation season in which the change will occur. Note that the 721.7 acres is a subset of the 2119.9 acre total seasonal acre limit for the rights included in transfer 80114.
- X35 Rights 37-2502, 37-2568, 37-2581, 37-2599, 37-2604, 37-2616, 37-7758, 37-20635, 37-20637 and 37-20639 when combined shall not exceed a total diversion rate of 34.59 cfs, a total annual maximum diversion volume of 6709.5 af at the field headgate, and the irrigation of 2028.7 acres.
- X35 Rights 37-804, 37-2502, 37-2568, 37-2581, 37-2599, 37-2604, 37-2616, 37-7758, 37-20635, 37-20637, and 37-20639 when combined shall not exceed a total diversion rate of 36.41 cfs, a total annual maximum diversion volume of 7028.7 af at the field headgate, and the irrigation of 2119.9 acres.
- X35 Rights 37-115F, 37-501B, 37-501C, 37-577K, 37-590B, 37-597B, 37-2502, 37-2568, 37-2581, 37-2599, 37-2604, 37-2616, 37-7758, 37-20635, 37-20637, 37-20639, 37-20641, 37-20643, 37-20645, 37-20647, 37-20649, and 37-20651 when combined shall not exceed a total diversion rate of 53.88 cfs and the irrigation of 2028.7 acres.
- X35 Rights 37-115F, 37-501B, 37-501C, 37-577K, 37-590B, 37-597B, 37-804, 37-2502, 37-2568, 37-2581, 37-2599, 37-2604, 37-2616, 37-7758, 37-11830, 37-20635, 37-20637, 37-20639, 37-20641, 37-20643, 37-20645, 37-20647, 37-20649, and 37-20651 when combined shall not exceed a total diversion rate of 55.70 cfs and the irrigation of 2119.9 acres.
- 206 Rights 37-115F, 37-501B, 37-501C, 37-577K, 37-590B, 37-597B, 37-804, 37-2502, 37-2568, 37-2581, 37-2599, 37-2604, 37-2616, 37-7758, 37-11830, 37-20635, 37-20637, 37-20639, 37-20641, 37-20643, 37-20645, 37-20647, 37-20649, and 37-20651 are limited to the irrigation of a specific 2119.9 acres within the 3437.0 acre place of use authorized by these rights in a single irrigation season. The specific 2119.9 acres to be irrigated by the right holder are shown in the electronic shape file associated with this right in the geographic information system component of the water rights database maintained by the department. Before changing the 2119.9 acres to be irrigated within the 3437.0 acre place of use, the right holder shall submit a new land list and representative electronic shape file or map to the Department prior to the irrigation season in which the change will occur.
- R05 Use of water under this right will be regulated by a watermaster with responsibility for the distribution of water among appropriators within a water district. At the time of this approval, this water right is within State Water District No.37.
- R43 The right holder shall maintain a measuring device and lockable controlling works of a type approved by the Department in a manner that will provide the watermaster suitable control of the diversion.
- R63 This right when combined with all other rights shall provide no more than 0.02 cfs per acre nor more than 3.5 afa per acre at the field headgate for irrigation of the place of use.
- T07 The right holder shall accomplish the change authorized by this transfer within one year of the date of this approval.
- T08 Failure of the right holder to comply with the conditions of this transfer is cause for the Director to rescind approval of the transfer.



14. T19 Pursuant to Section 42-1412(6), Idaho Code, this water right is subject to such general provisions necessary for the definition of the rights or for the efficient administration of water rights as may be determined by the Snake River Basin Adjudication court at a point in time no later than the entry of the final unified decree.

## Dates:

Licensed Date:

Decreed Date: 06/01/2010

Permit Proof Due Date:

Permit Proof Made Date:

Permit Approved Date:

Permit Moratorium Expiration Date:

Enlargement Use Priority Date:

Enlargement Statute Priority Date:

Water Supply Bank Enrollment Date Accepted:

Water Supply Bank Enrollment Date Removed:

Application Received Date:

Protest Deadline Date:

Number of Protests: 0

## Other Information:

State or Federal: S

Owner Name Connector:

Water District Number: 37

Generic Max Rate per Acre:

Generic Max Volume per Acre:

Combined Acres Limit: 721.7

Combined Volume Limit: 2526

Combined Rate Limit:

Civil Case Number:

Old Case Number:

Decree Plaintiff:

Decree Defendant:

Swan Falls Trust or Nontrust:

Swan Falls Dismissed:

DLE Act Number:

Cary Act Number:

Mitigation Plan: False

Water Supply Bank:

Lessor Name(s): THOMAS M O GARA FAMILY TRUST

Lease Status: Active

Lease Amount: 29

Rental Availability: None

Date Received: 6/3/2013

Lease Begin Date: 4/30/2013

Expiration Date: 12/31/2017



IDWR offices are open to the public and following the CDC guidelines for wearing masks and observing social distancing. For in-person visits, we encourage you to call ahead for an appointment. ✕

[Home](#) / [Water Rights](#) / [Research](#) / [Search Water Rights](#)

**WATER RIGHT REPORT**

6/18/2021  
 IDAHO DEPARTMENT OF WATER RESOURCES  
 Water Right Report  
 WATER RIGHT NO. 37-7758

<u>Owner Type</u>	<u>Name and Address</u>
Current Owner	THOMAS M O GARA FAMILY TRUST C/O BRIAN BARSOTTI PO BOX 370 KETCHUM, ID 83340 2087263030
Attorney	PAUL L ARRINGTON BARKER ROSHOLT & SIMPSON LLP 163 2ND AVE W PO BOX 63 TWIN FALLS, ID 83303-0063 2087330700
Trustee	THOMAS O GARA PO BOX 2930 HAILEY, ID 83333
Original Owner	CHEMS PO BOX 237 GOODING, ID 83330 2089344337
Security Interest	D L EVANS BANK PO BOX 87 TWIN FALLS, ID 83303-0087 2087369300

Priority Date: 02/06/1979  
 Basis: Decreed  
 Status: Active  
 Water Supply Bank Status: Active

<u>Source</u>	<u>Tributary</u>
GROUND WATER	

<u>Beneficial Use</u>	<u>From</u>	<u>To</u>	<u>Diversion Rate</u>	<u>Volume</u>
IRRIGATION	04/01	11/01	3.5 CFS	525 AFA
Total Diversion			3.5 CFS	525 AFA

Location of Point(s) of Diversion:

GROUND WATER	NWSWNW Lt 4	Sec. 04	Township 01S	Range 19E	BLAINE County
GROUND WATER	NWNWSW	Sec. 04	Township 01S	Range 19E	BLAINE County
GROUND WATER Rediversion	SESENW	Sec. 16	Township 01S	Range 19E	BLAINE County
GROUND WATER	SWNESW	Sec. 16	Township 01S	Range 19E	BLAINE County
GROUND WATER Injection	NESWSW	Sec. 16	Township 01S	Range 19E	BLAINE County
GROUND WATER Rediversion	NWSESE	Sec. 16	Township 01S	Range 19E	BLAINE County

IRRIGATION Use:  
 Acre Limit: 175  
 Place(s) of use:  
 Place of Use Legal Description: IRRIGATION BLAINE County

<u>Township</u>	<u>Range</u>	<u>Section</u>	<u>Lot</u>	<u>Tract</u>	<u>Acres</u>	<u>Lot</u>	<u>Tract</u>	<u>Acres</u>	<u>Lot</u>	<u>Tract</u>	<u>Acres</u>	<u>Lot</u>	<u>Tract</u>	<u>Acres</u>
-----------------	--------------	----------------	------------	--------------	--------------	------------	--------------	--------------	------------	--------------	--------------	------------	--------------	--------------

01S	19E	3	2	SWNE	6														
			4	SWNW	16		SENE	15											
				NESW	40		NWSW	40											
				NWSE	31														
		4	2	SWNE	17	1	SENE	16											
			4	SWNW	18	3	SENE	18											
				NESW	40		NWSW	40	SWSW	40		SESW	40						
				NESE	40		NWSE	40	SWSE	40		SESE	40						
		5	2	SWNE	19	1	SENE	19											
				NESE	41		NWSE	41	SWSE	41		SESE	41						
		8		NENE	39		NWNE	39											
				NESW	40		NWSW	40	SWSW	40		SESW	40						
				NWSE	40		SWSE	40	SESE	20									
		9		NENE	40		NWNE	40	SWNE	40		SENE	40						
				NENW	40		NWNW	40	SWNW	40		SENE	40						
				NESW	41		NWSW	41	SWSW	41		SESW	41						
				NESE	41		NWSE	41	SWSE	41		SESE	41						
		10		SWNE	40														
				SWNW	21														
				NESW	40		NWSW	40	SWSW	40		SESW	40						
				NWSE	40		SWSE	40	SESE	40									
		15		NENE	40		NWNE	40	SWNE	40									
				NENW	40		NWNW	40	SWNW	40		SENE	40						
				NWSE	40		SWSE	37											
		16		NENE	41		NWNE	40	SWNE	40		SENE	41						
				NENW	40		NWNW	39	SWNW	40		SENE	40						
				NESW	41		NWSW	41	SWSW	38		SESW	38						
				NESE	41		NWSE	41	SWSE	38		SESE	38						
		17		NESE	41		NWSE	40	SWSE	37		SESE	38						
		20		NENE	40		NWNE	20											
		21		NENW	40		NWNW	40	SENE	41									
				NESW	40														

Total Acres: 3437

Conditions of Approval:

- X27 This right is limited to the irrigation of 175 acres within the authorized place of use in a single irrigation season.
- X35 Rights 37-2581, 37-2599, 37-2604, 37-2616, and 37-7758 when combined shall not exceed a total annual maximum diversion volume of 2526 af at the field headgate and the irrigation of 721.7 acres.
- Rights 37-2581, 37-2599, 37-2604, 37-2616 and 37-7758 diverted from ground water are used as the sole source of water for irrigation of a specific 721.7 acres within the 3437.0 acre place of use authorized by these rights in a single irrigation season. Before changing the 721.7 acres to be irrigated within the 3437.0 acre place of use, the right holder shall submit a new land list and representative electronic shape file or map to the Department prior to the irrigation season in which the change will occur. Note that the 721.7 acres is a subset of the 2119.9 acre total seasonal acre limit for the rights included in transfer 80114.
- X35 Rights 37-2502, 37-2568, 37-2581, 37-2599, 37-2604, 37-2616, 37-7758, 37-20635, 37-20637 and 37-20639 when combined shall not exceed a total diversion rate of 34.59 cfs, a total annual maximum diversion volume of 6709.5 af at the field headgate, and the irrigation of 2028.7 acres.
- X35 Rights 37-804, 37-2502, 37-2568, 37-2581, 37-2599, 37-2604, 37-2616, 37-7758, 37-20635, 37-20637, and 37-20639 when combined shall not exceed a total diversion rate of 36.41 cfs, a total annual maximum diversion volume of 7028.7 af at the field headgate, and the irrigation of 2119.9 acres.
- X35 Rights 37-115F, 37-501B, 37-501C, 37-577K, 37-590B, 37-597B, 37-2502, 37-2568, 37-2581, 37-2599, 37-2604, 37-2616, 37-7758, 37-20635, 37-20637, 37-20639, 37-20641, 37-20643, 37-20645, 37-20647, 37-20649, and 37-20651 when combined shall not exceed a total diversion rate of 53.88 cfs and the irrigation of 2028.7 acres.
- X35 Rights 37-115F, 37-501B, 37-501C, 37-577K, 37-590B, 37-597B, 37-804, 37-2502, 37-2568, 37-2581, 37-2599, 37-2604, 37-2616, 37-7758, 37-11830, 37-20635, 37-20637, 37-20639, 37-20641, 37-20643, 37-20645, 37-20647, 37-20649, and 37-20651 when combined shall not exceed a total diversion rate of 55.70 cfs and the irrigation of 2119.9 acres.
- 206 Rights 37-115F, 37-501B, 37-501C, 37-577K, 37-590B, 37-597B, 37-804, 37-2502, 37-2568, 37-2581, 37-2599, 37-2604, 37-2616, 37-7758, 37-11830, 37-20635, 37-20637, 37-20639, 37-20641, 37-20643, 37-20645, 37-20647, 37-20649, and 37-20651 are limited to the irrigation of a specific 2119.9 acres within the 3437.0 acre place of use authorized by these rights in a single irrigation season. The specific 2119.9 acres to be irrigated by the right holder are shown in the electronic shape file associated with this right in the geographic information system component of the water rights database maintained by the department. Before changing the 2119.9 acres to be irrigated within the 3437.0 acre place of use, the right holder shall submit a new land list and representative electronic shape file or map to the Department prior to the irrigation season in which the change will occur.
- G03 Water diverted under this right is exchanged by injecting water diverted under this right into Cain Creek at the point of injection described above, and diverting an equal amount from Chaney Creek at the points of rediversion described above.
- R05 Use of water under this right will be regulated by a watermaster with responsibility for the distribution of water among appropriators within a water district. At the time of this approval, this water right is within State Water District No.37.
- R43 The right holder shall maintain a measuring device and lockable controlling works of a type approved by the Department in a manner that will provide the watermaster suitable control of the diversions.