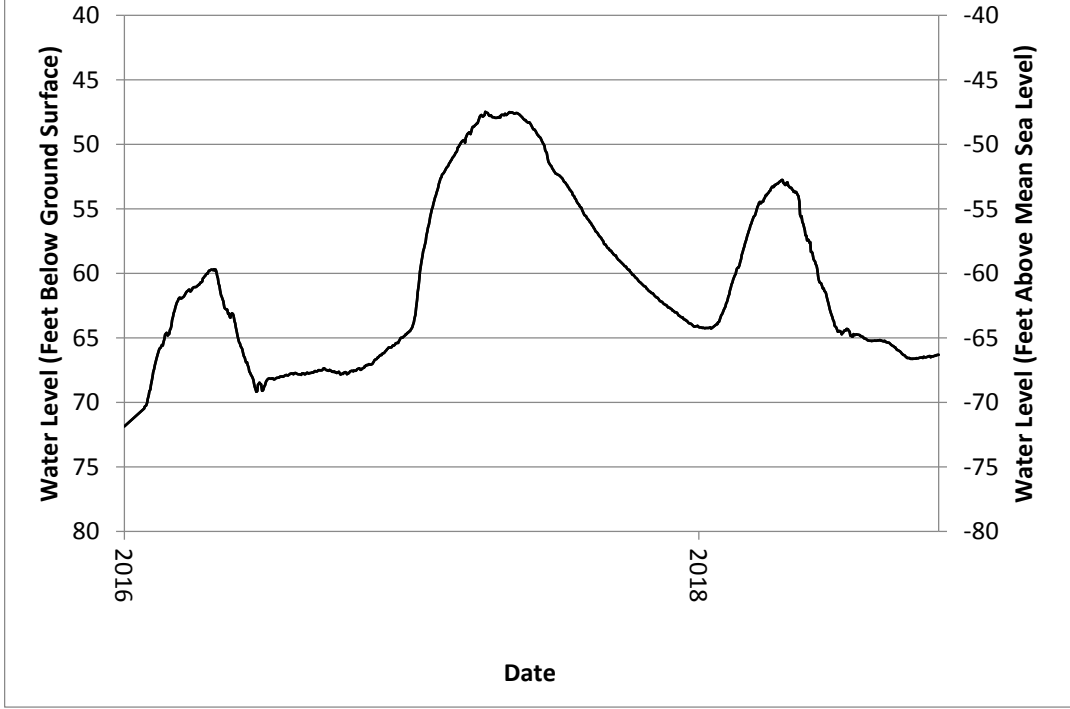
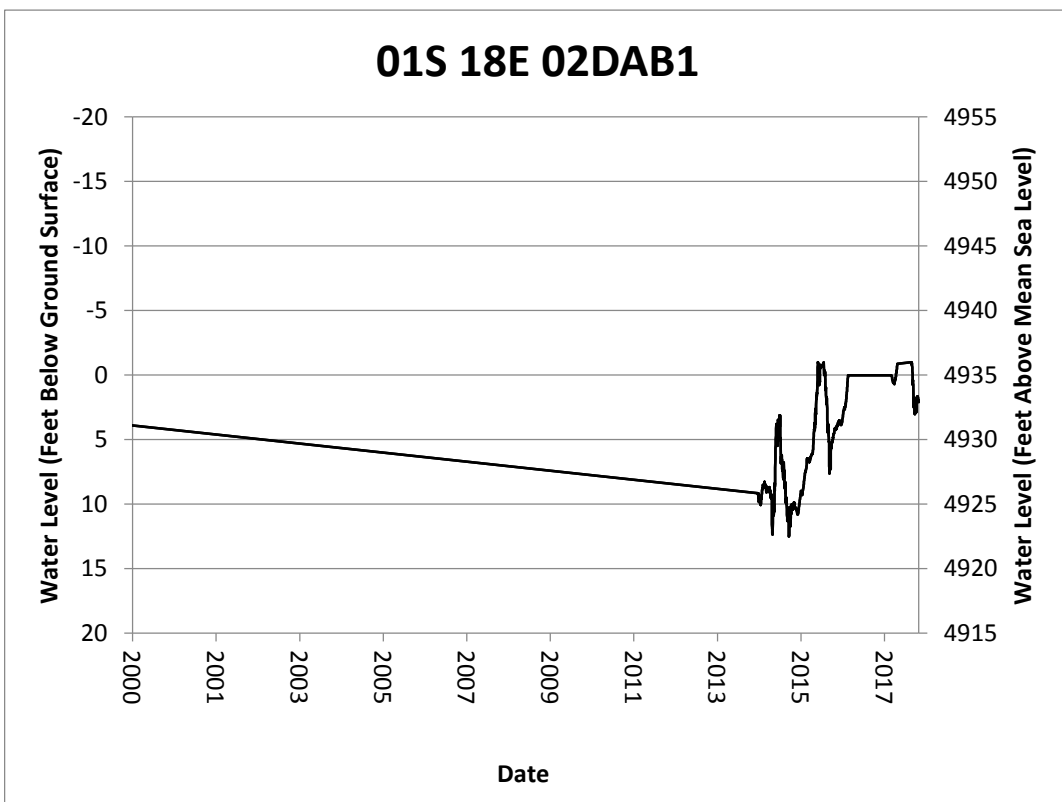
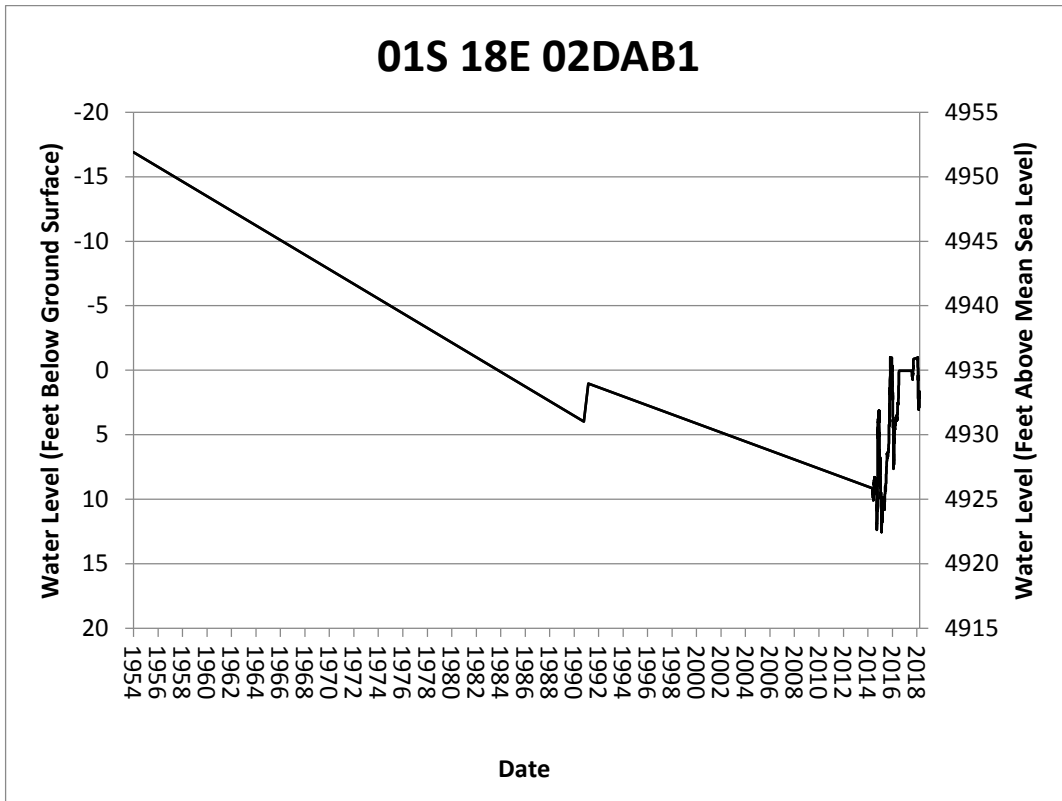
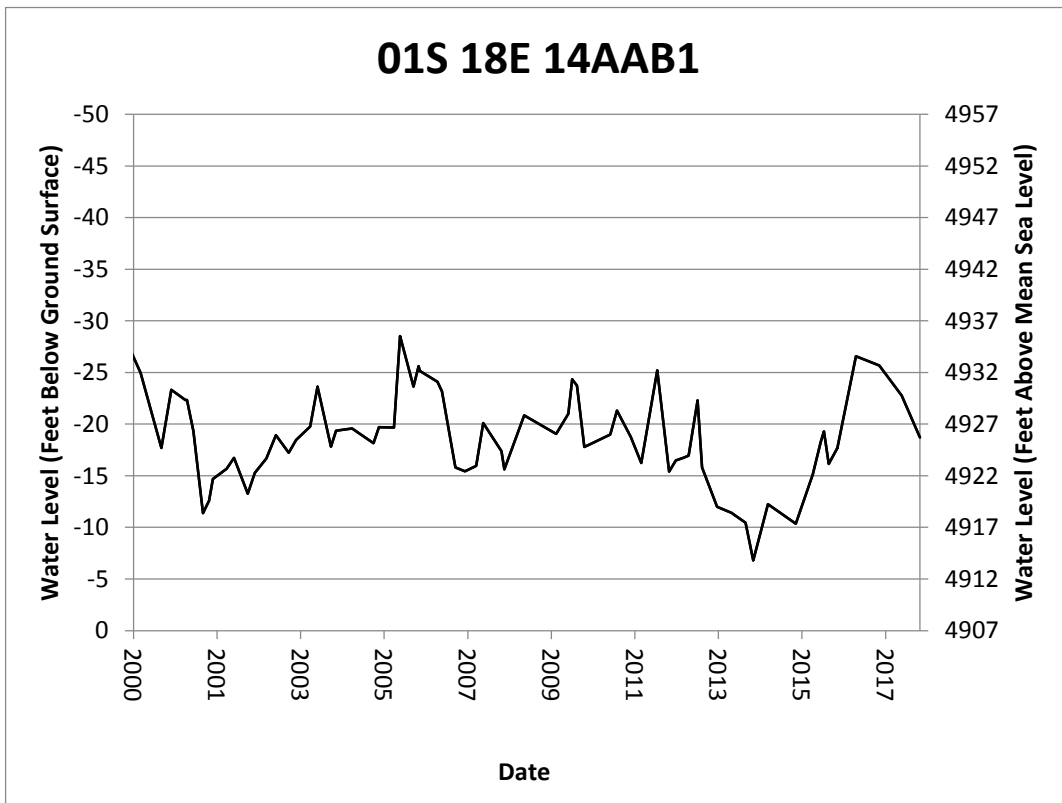
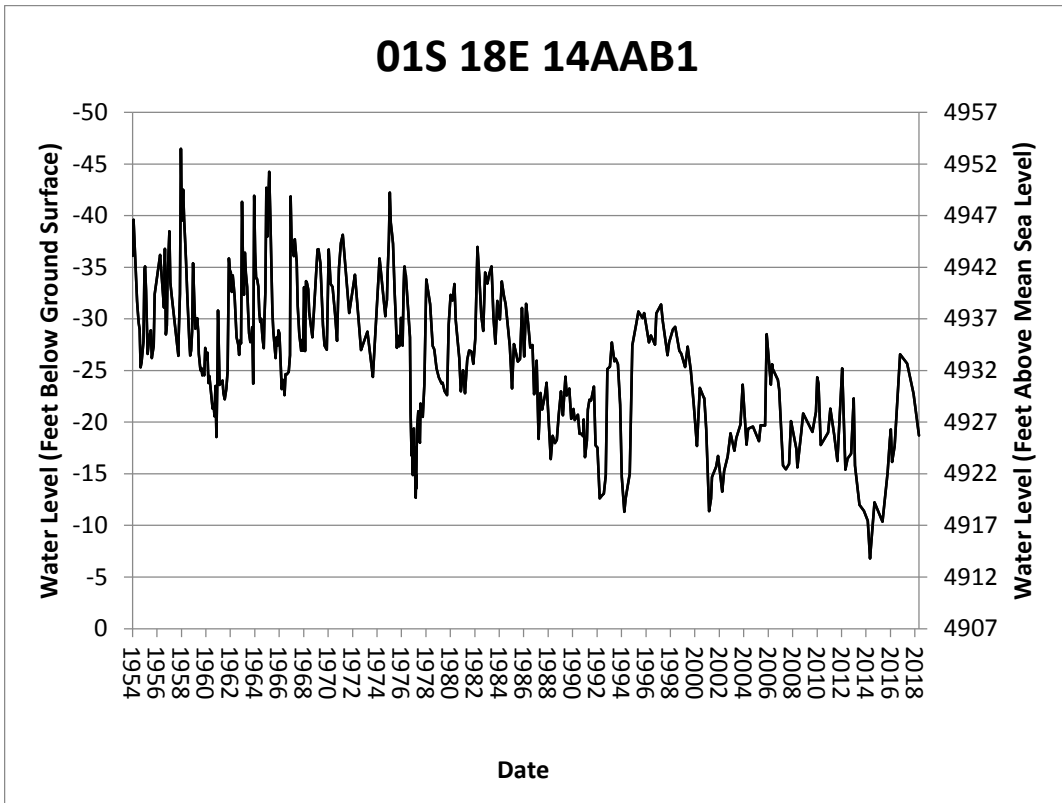


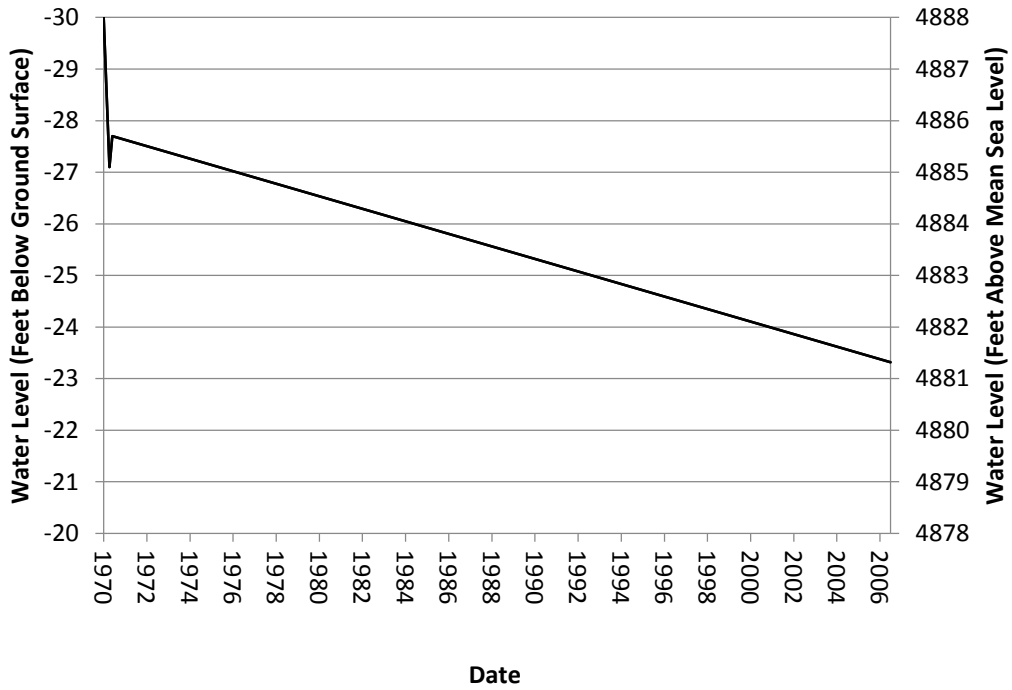
# 01N 19E 29DBC1



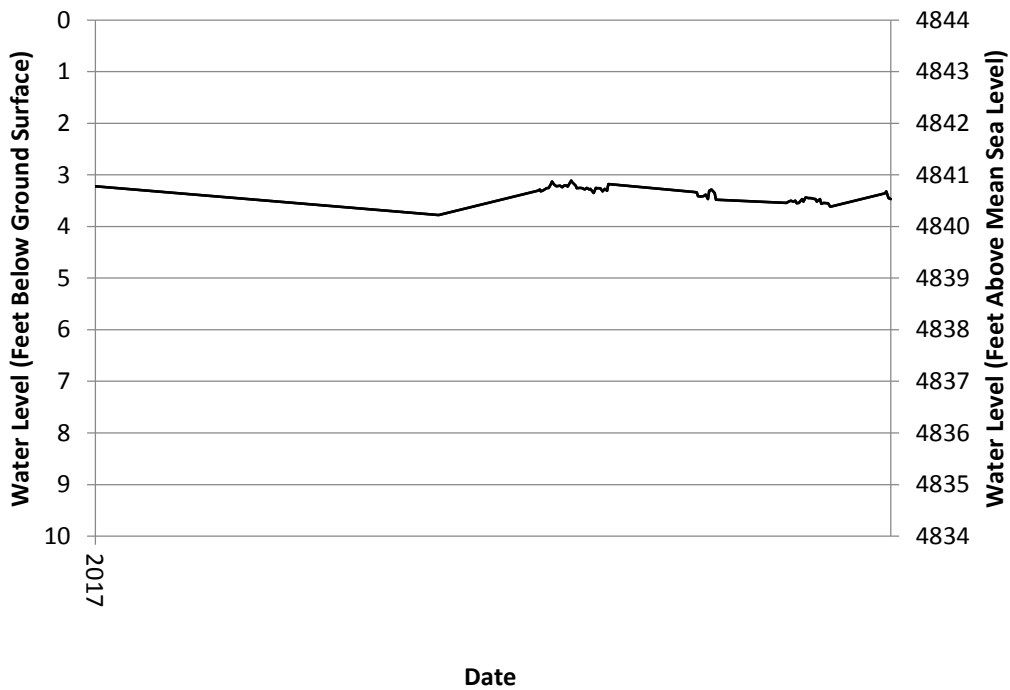


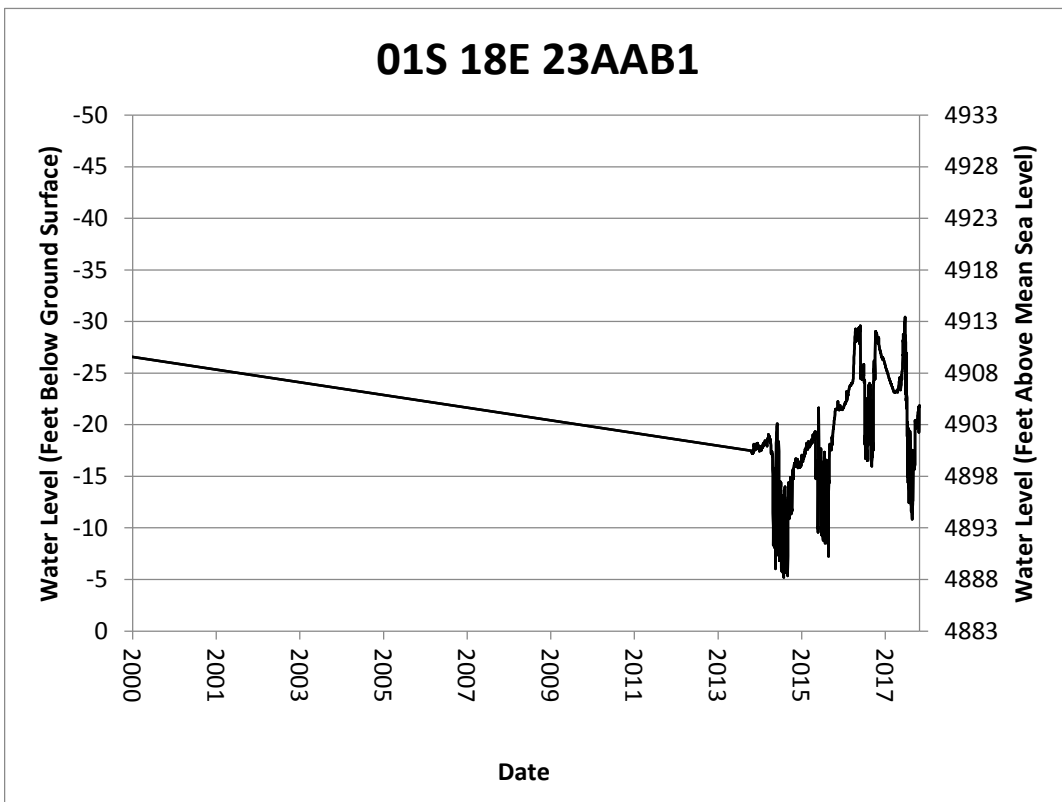
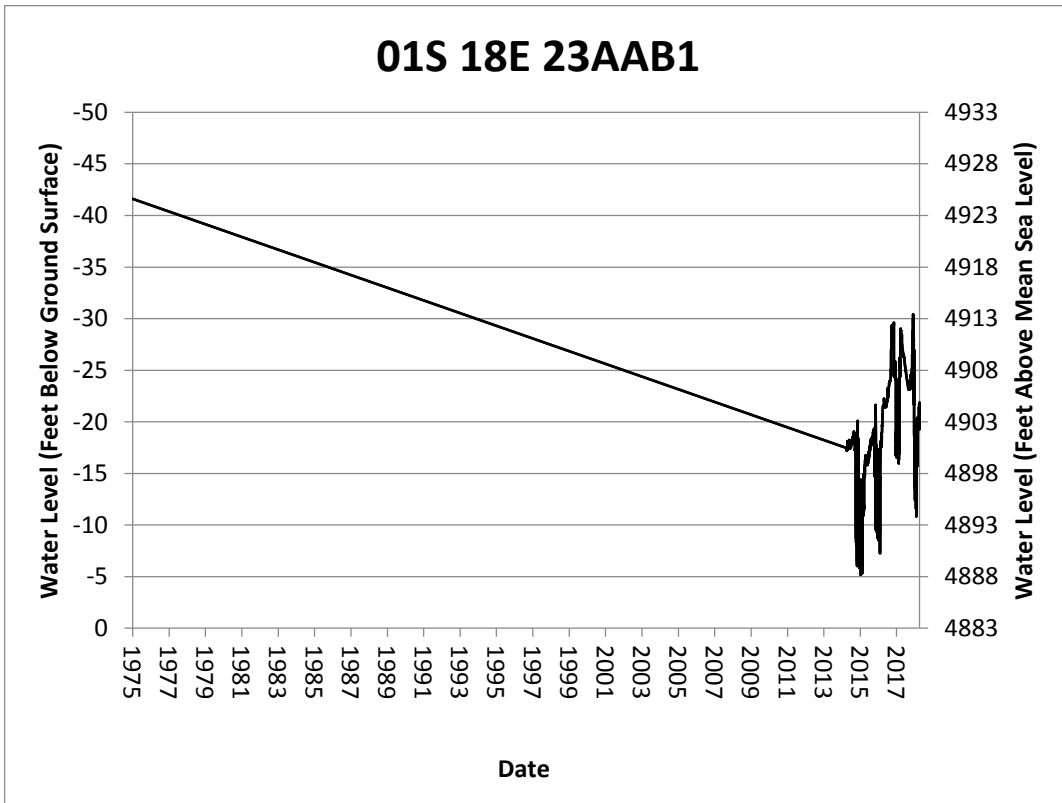


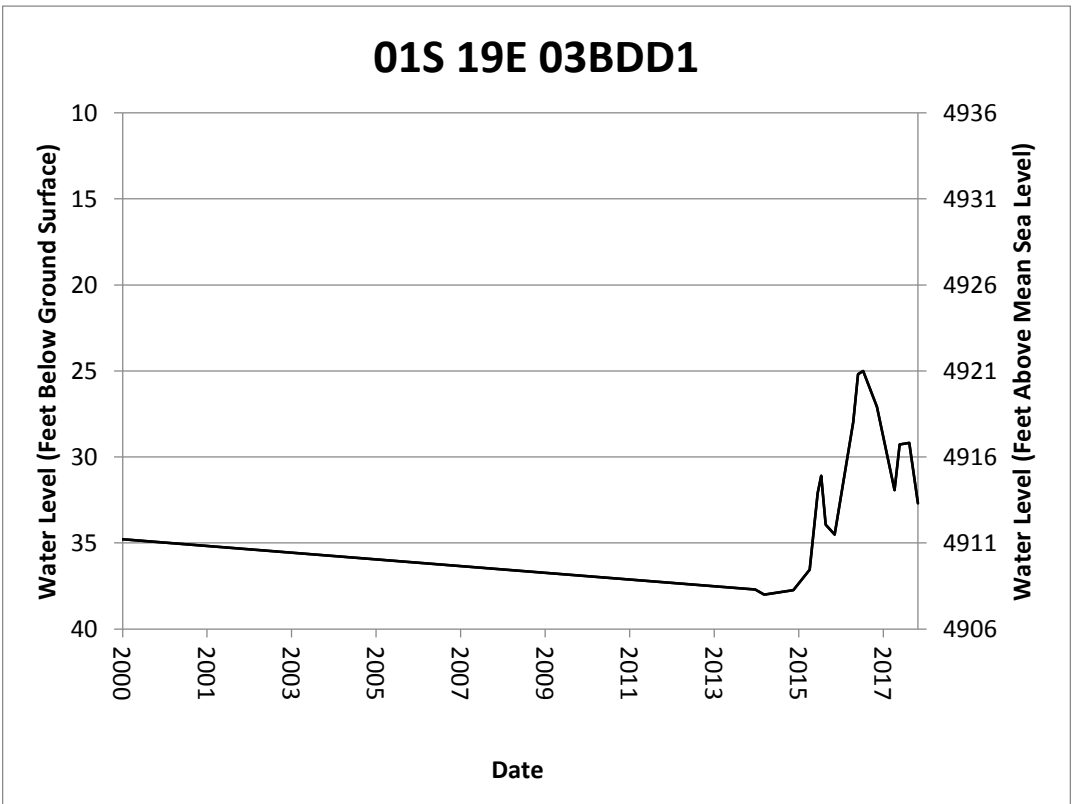
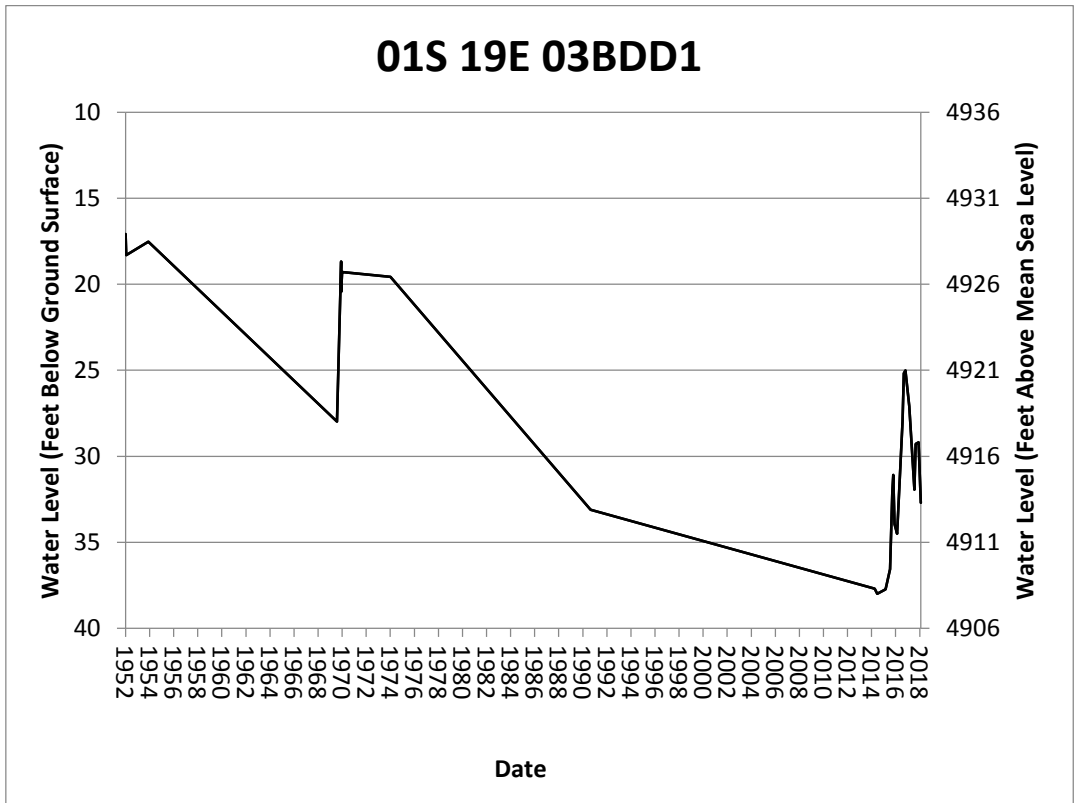
### 01S 18E 15DCC2 DISCONTINUED

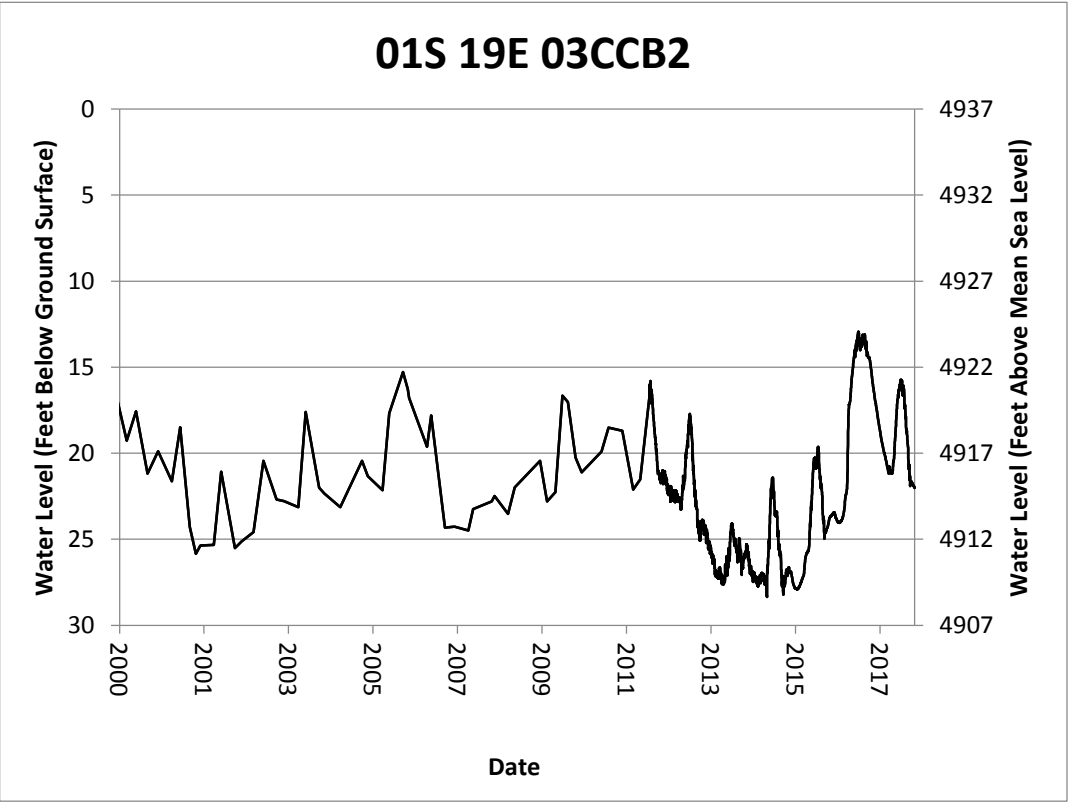
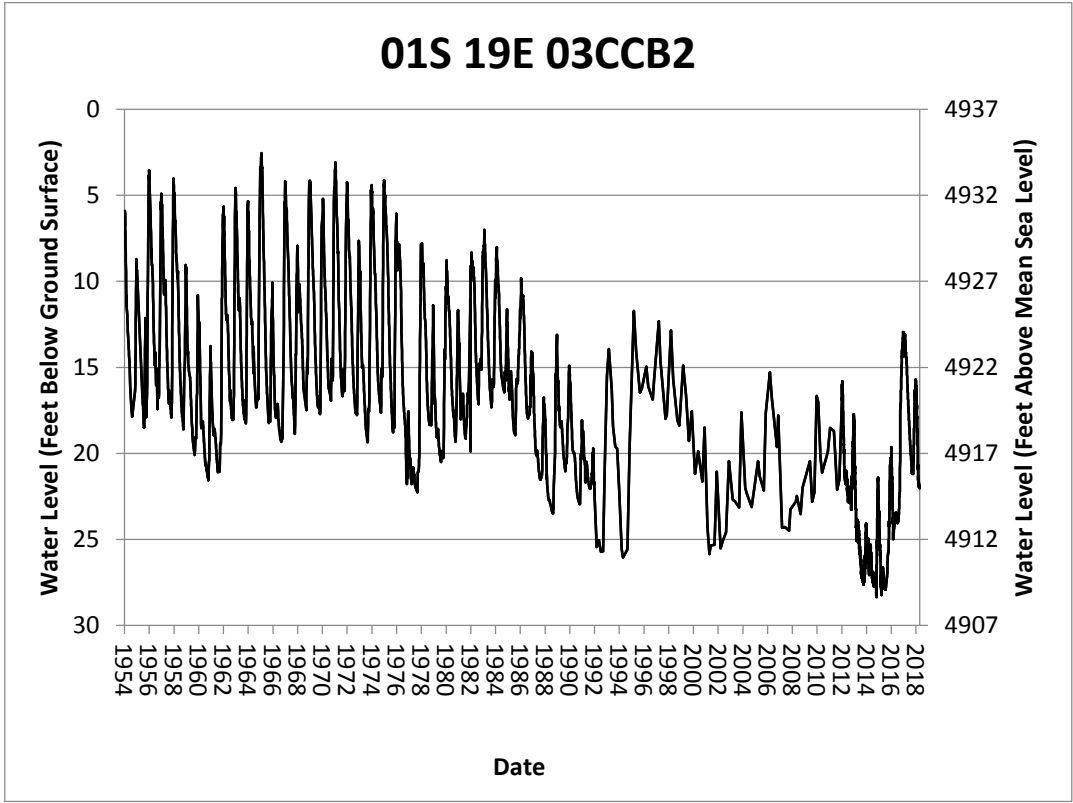


### 01S 18E 22BBD1

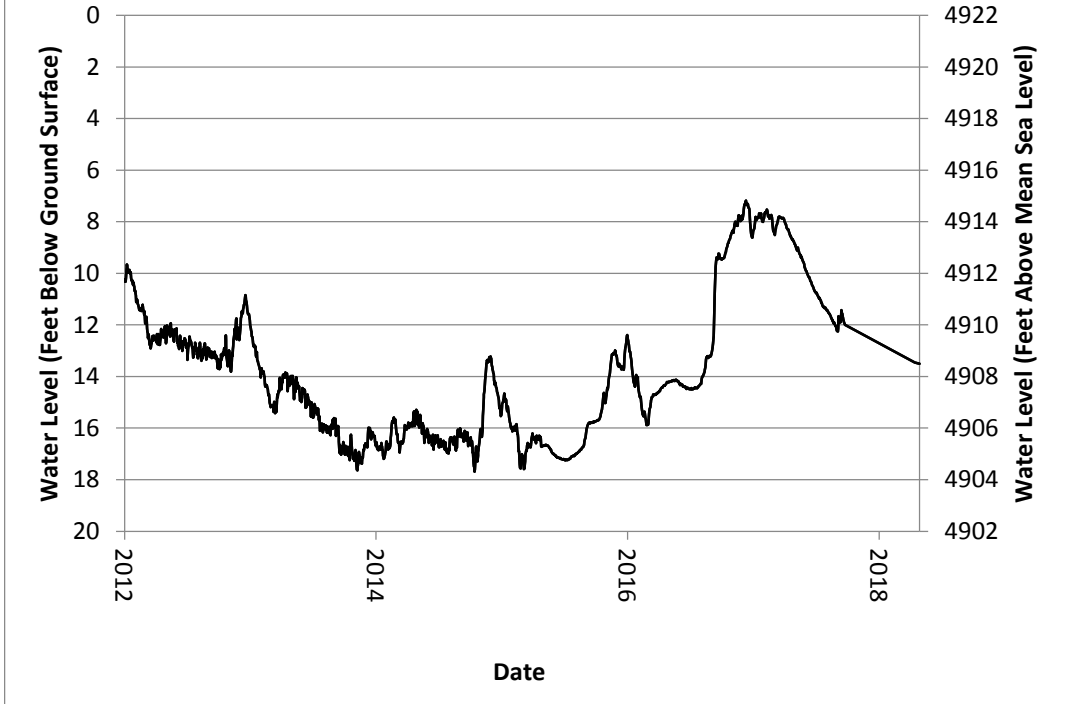




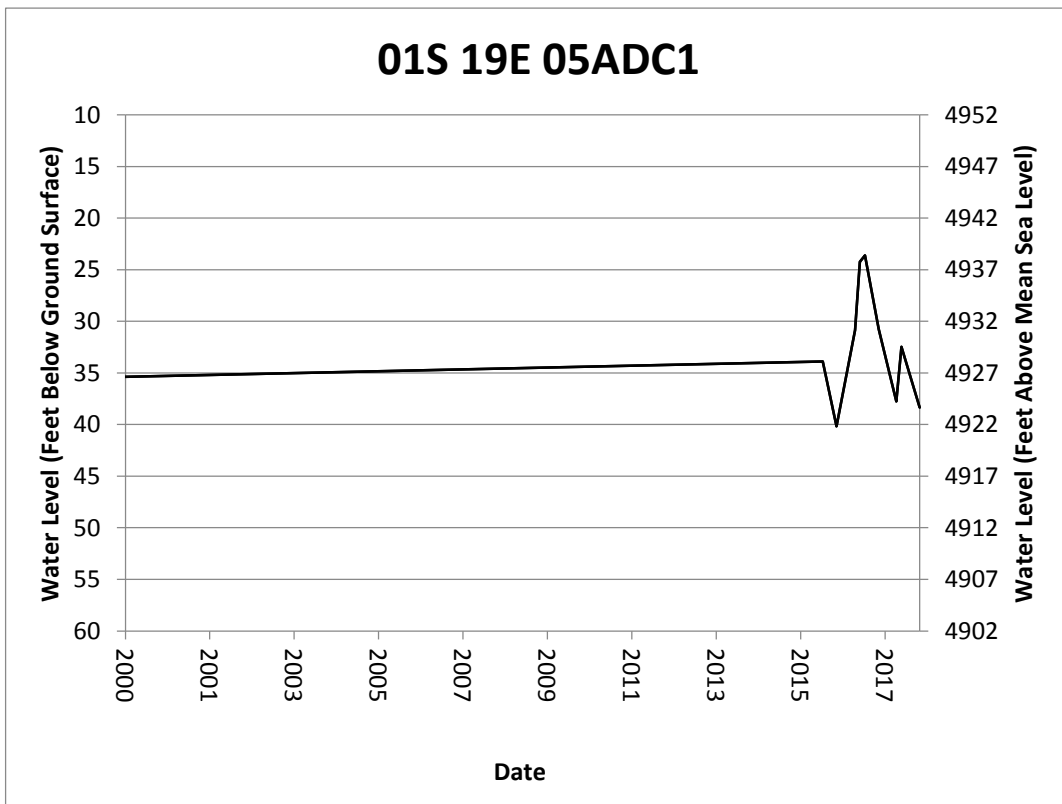
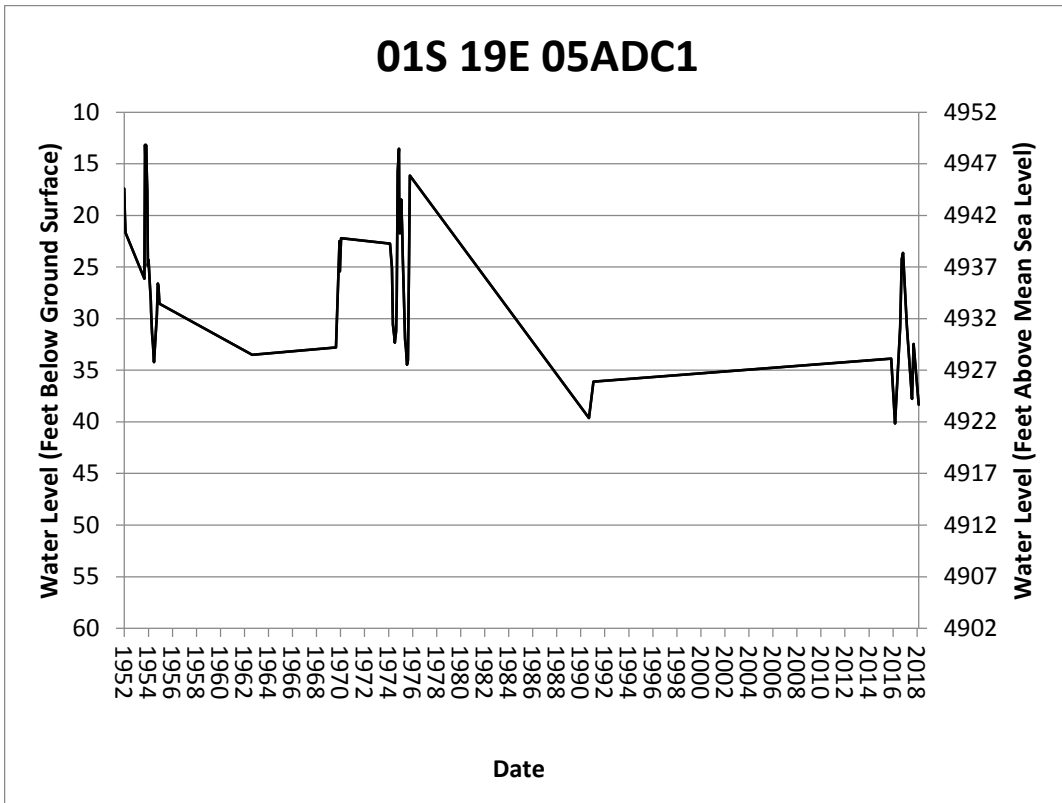


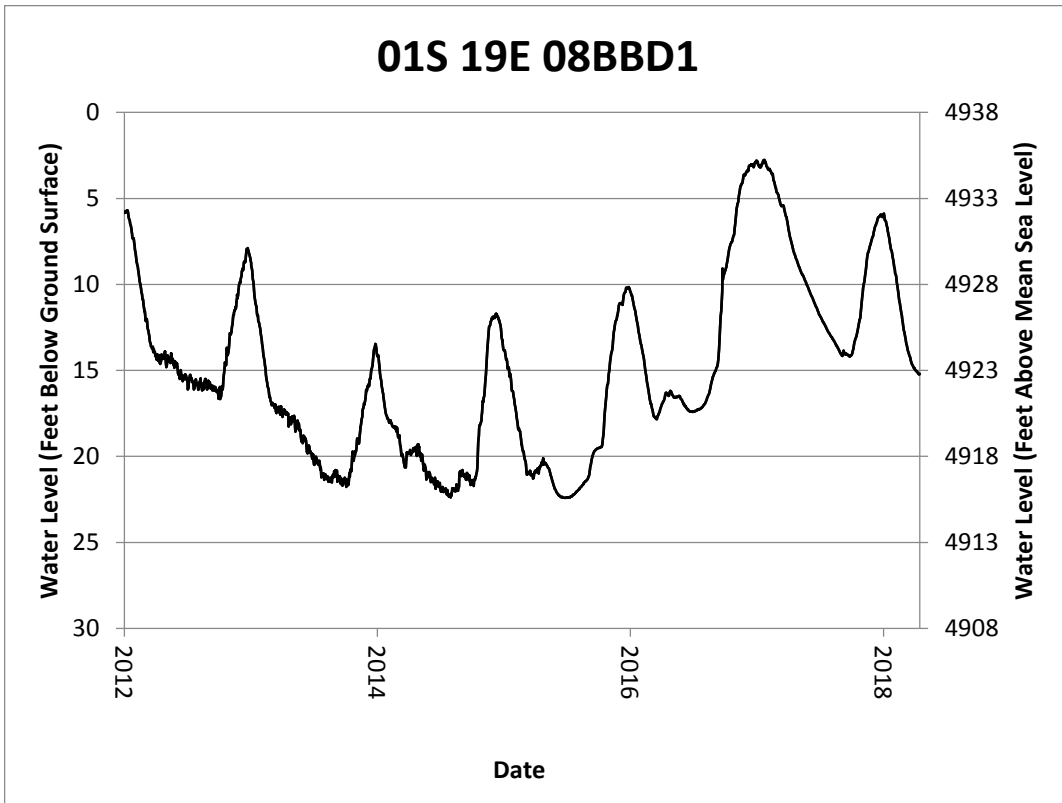


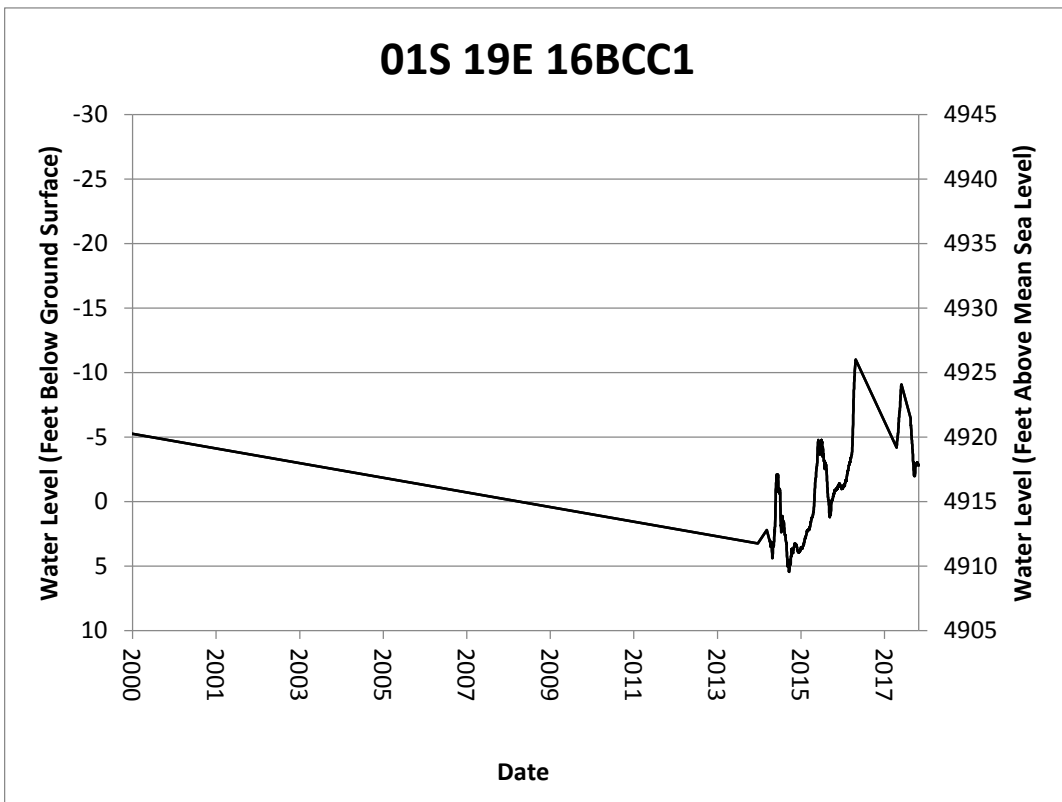
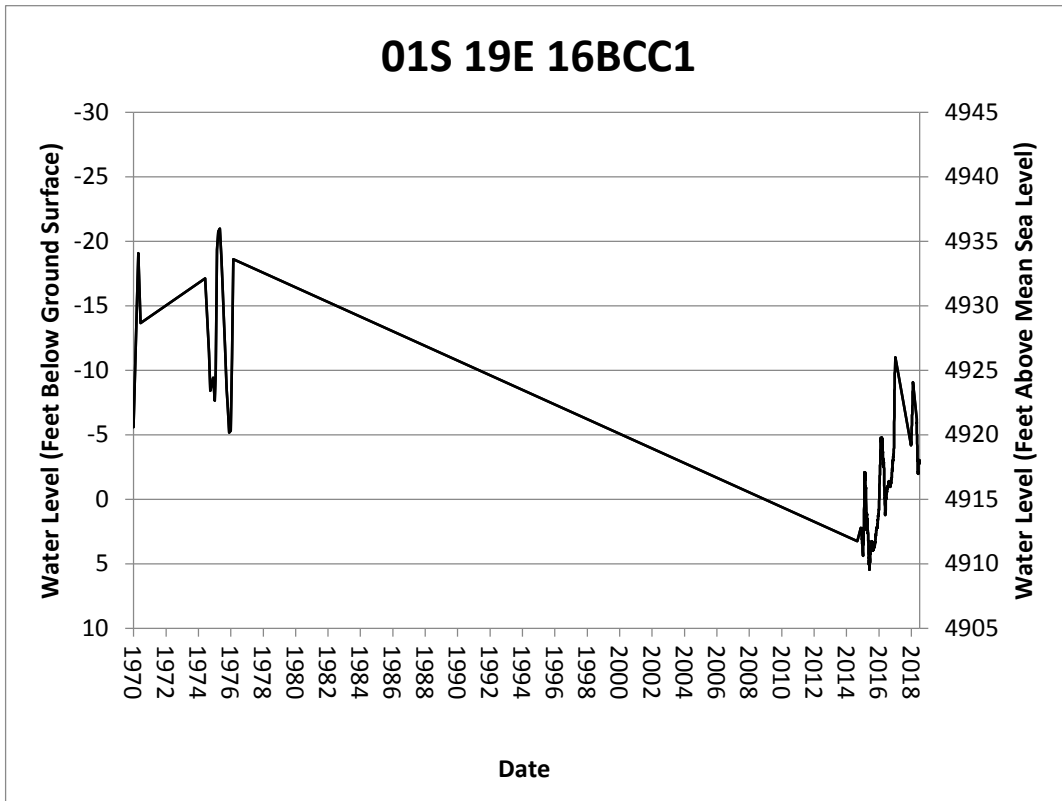
# 01S 19E 03DDD4



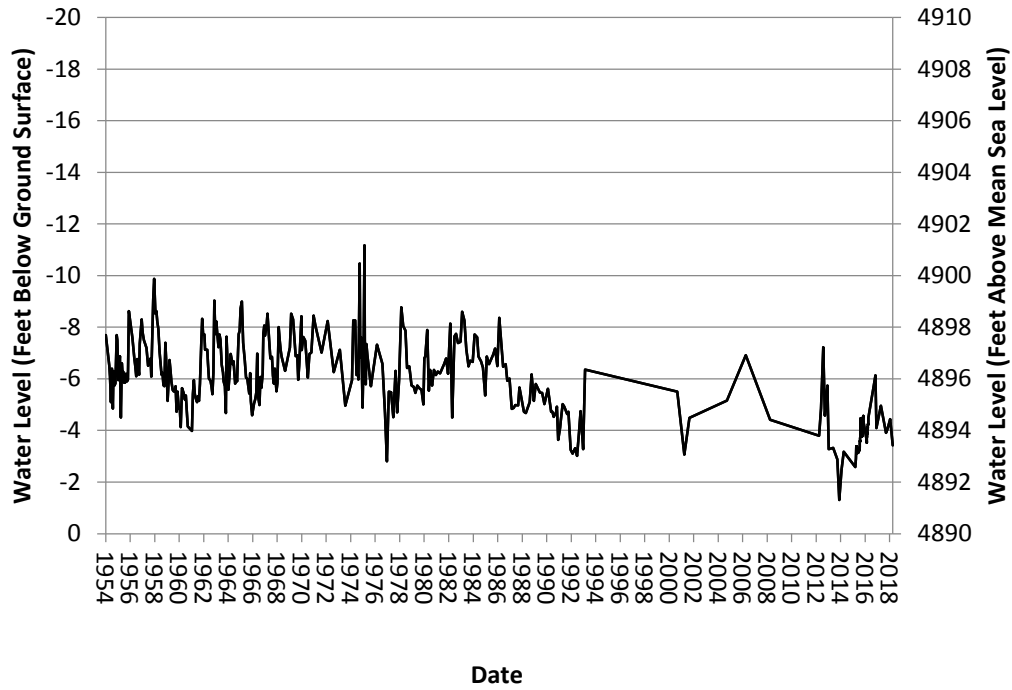




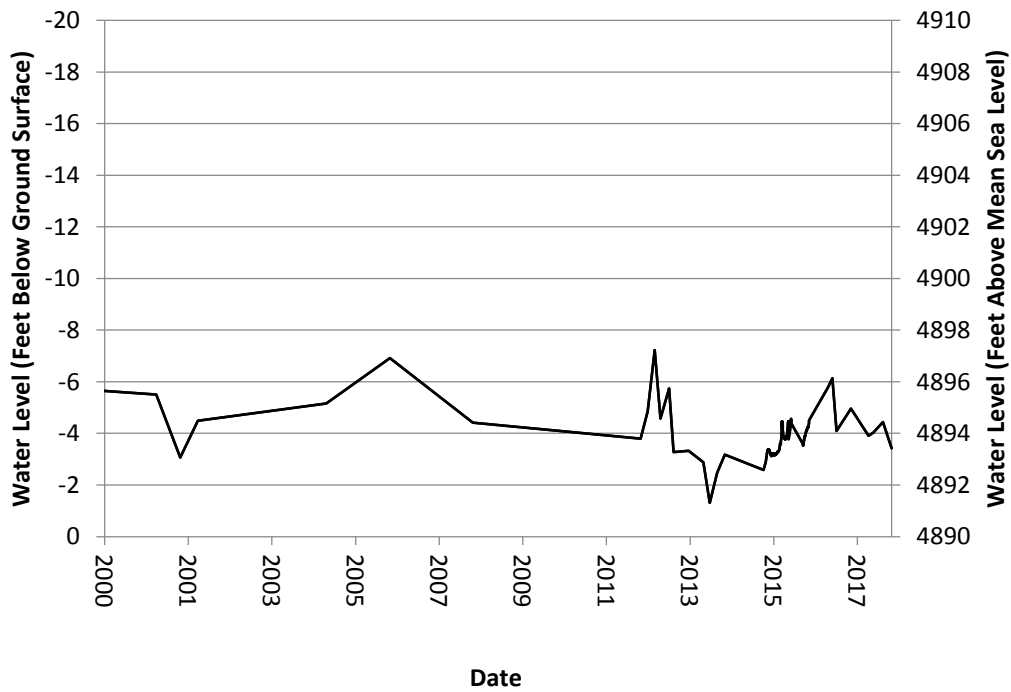




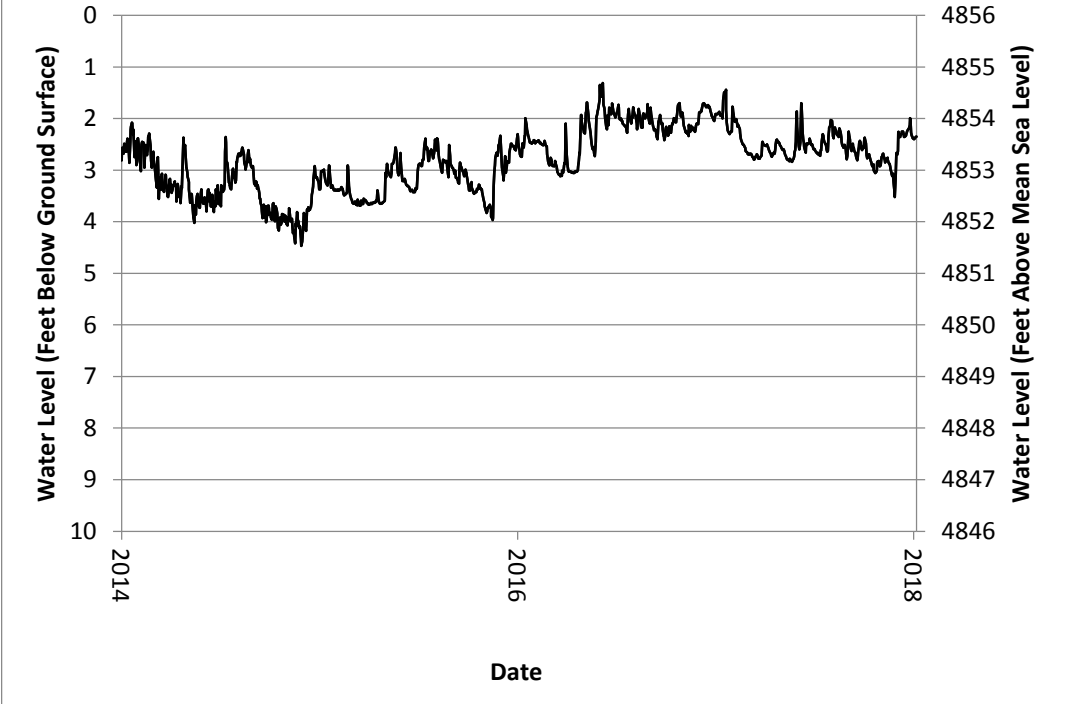
### 01S 19E 22AAA1

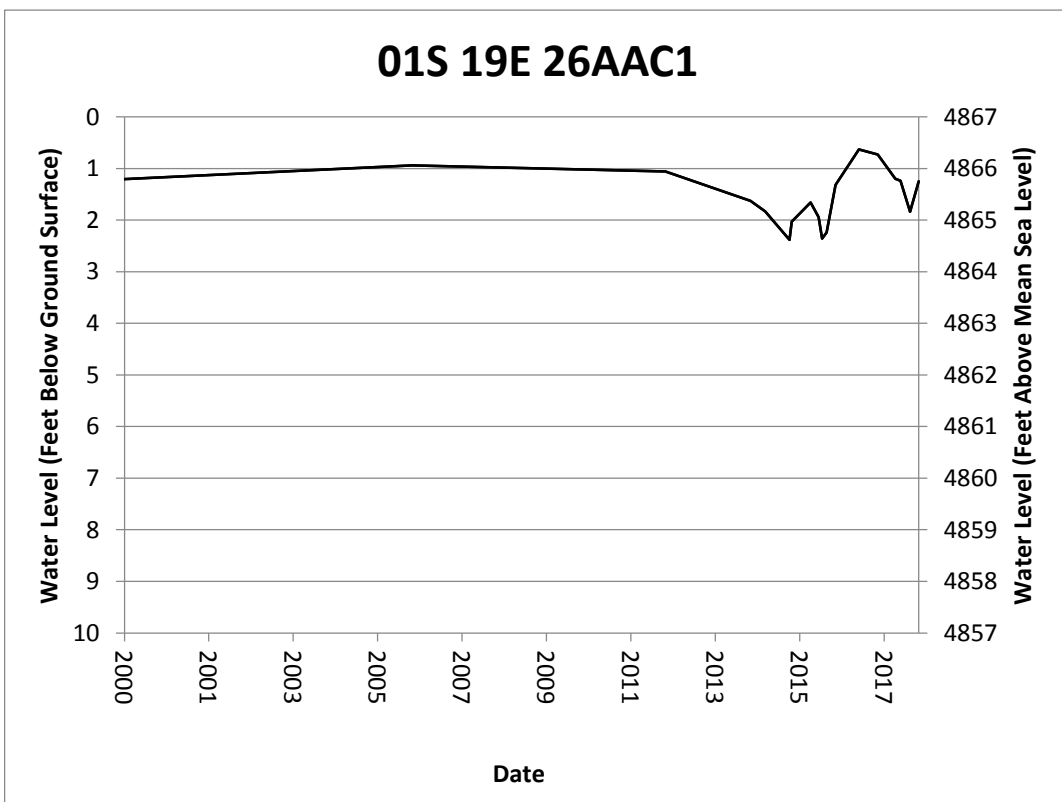
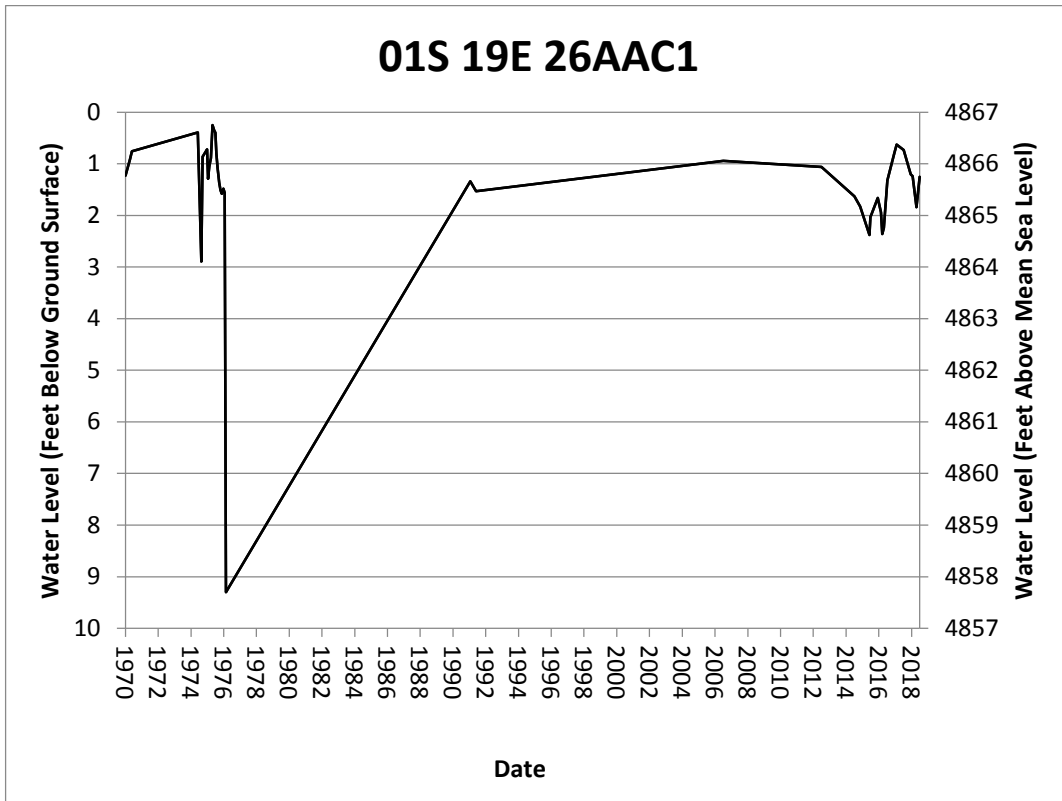


### 01S 19E 22AAA1

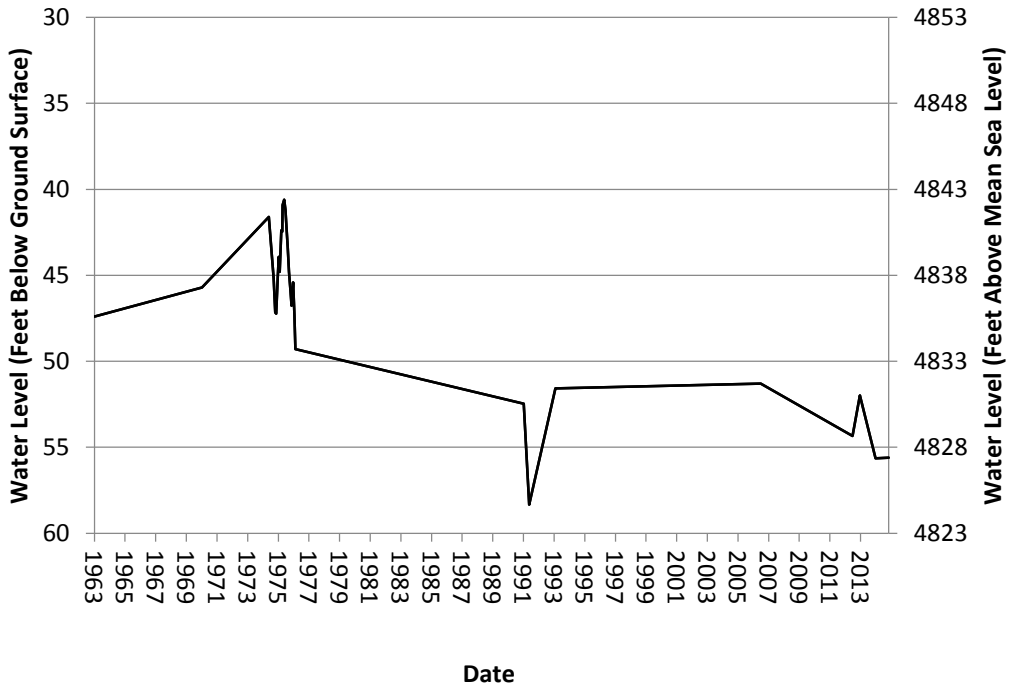


# 01S 19E 25AAA1

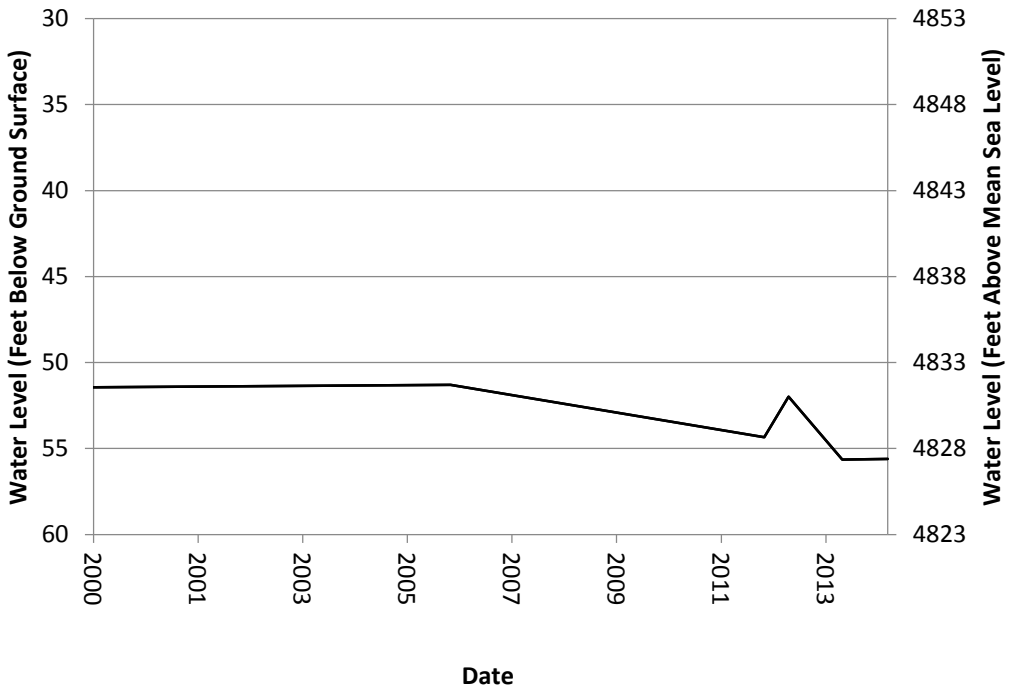


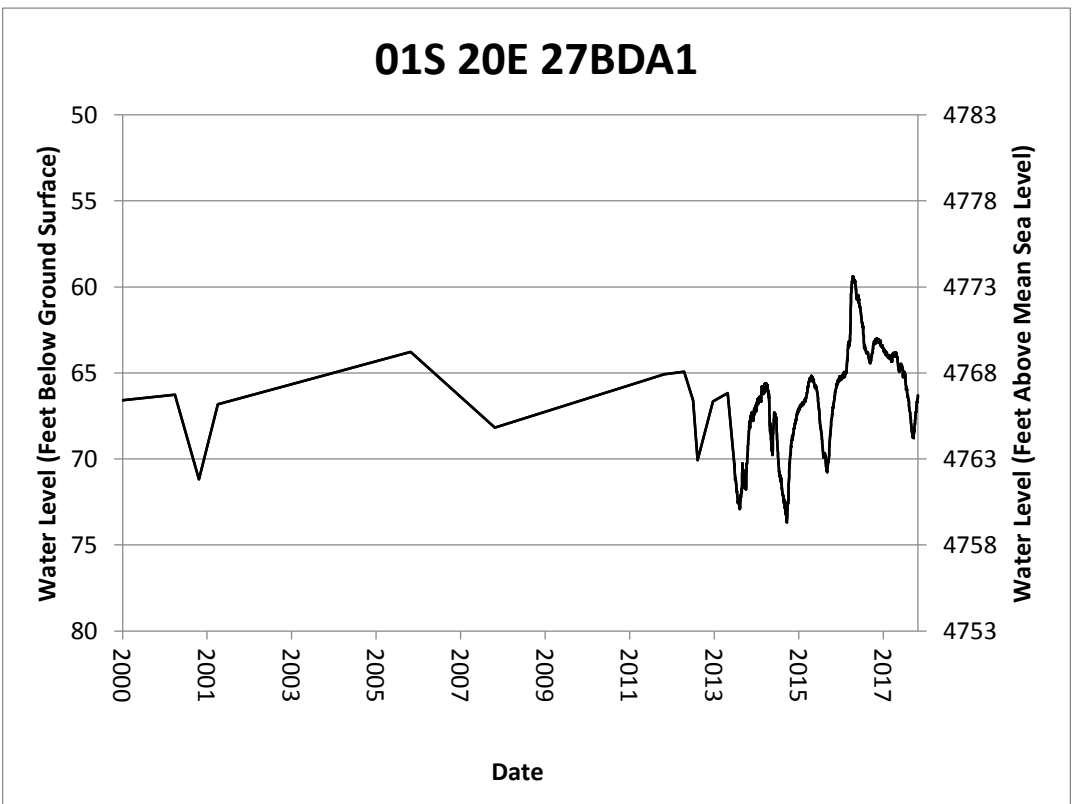
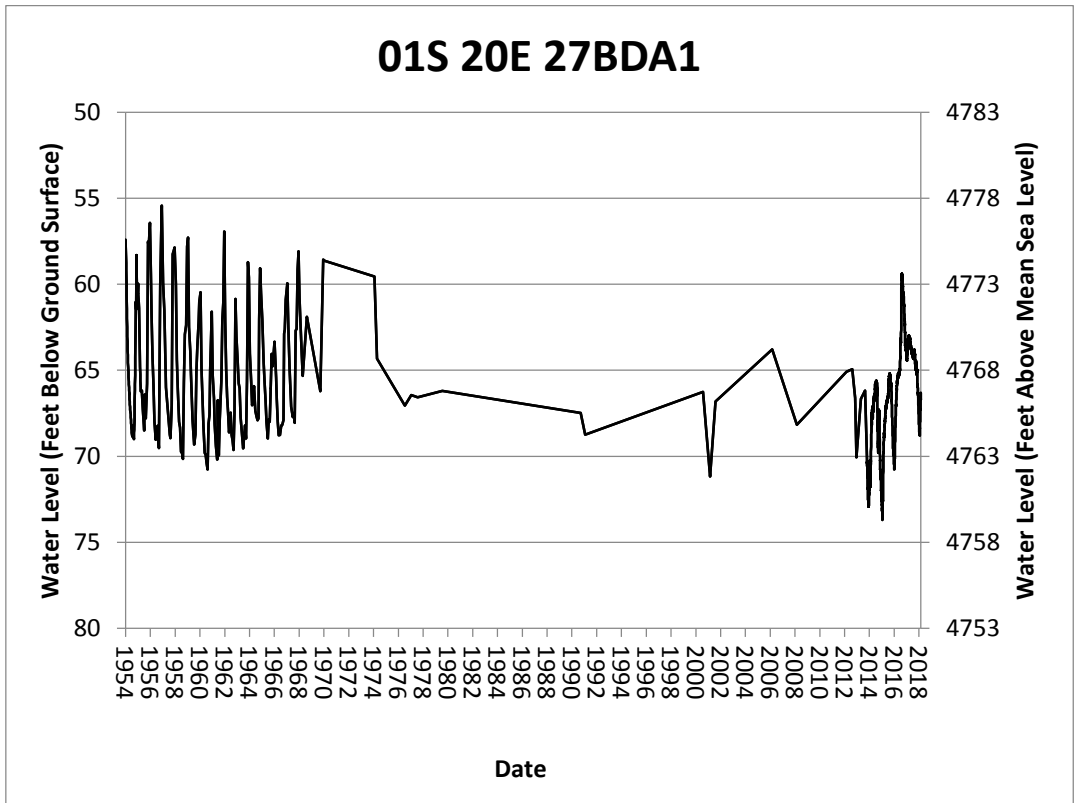


### 01S 20E 19BDA1 DISCONTINUED

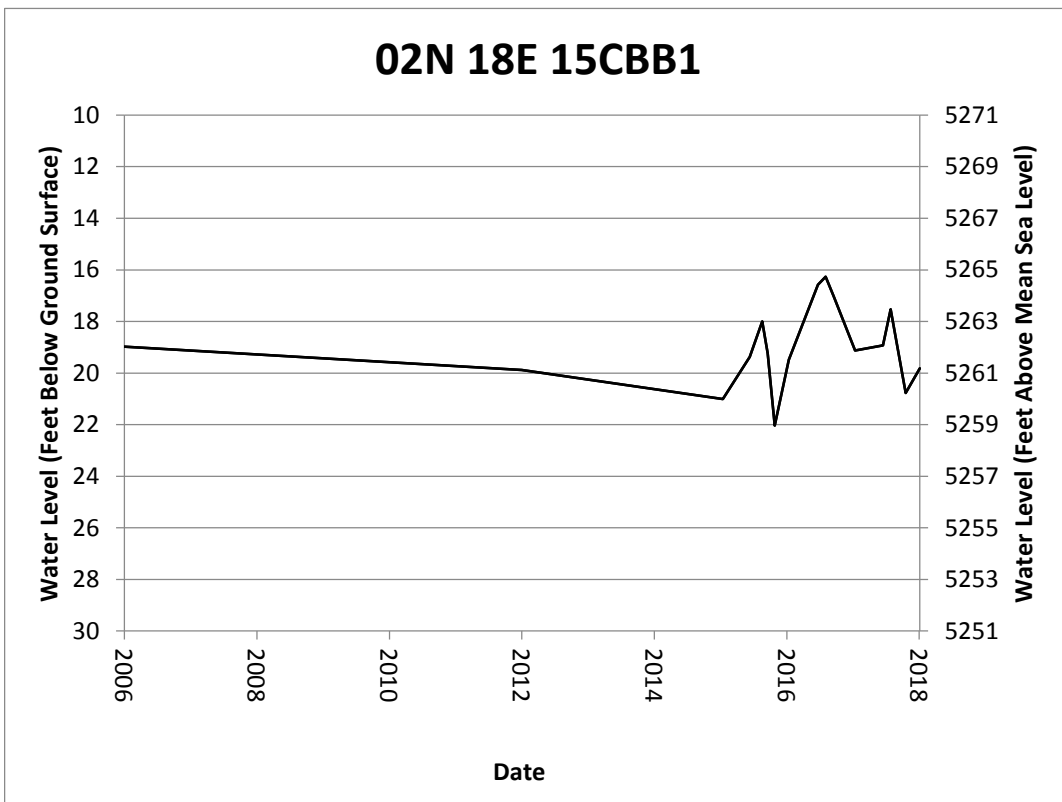
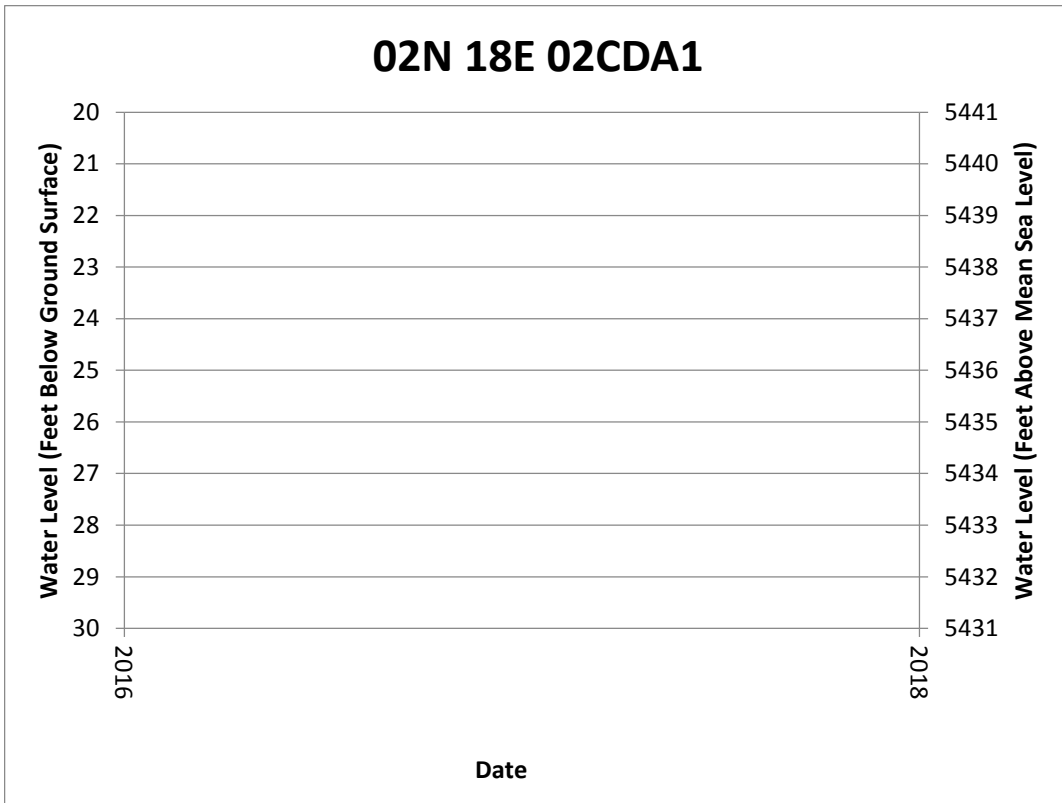


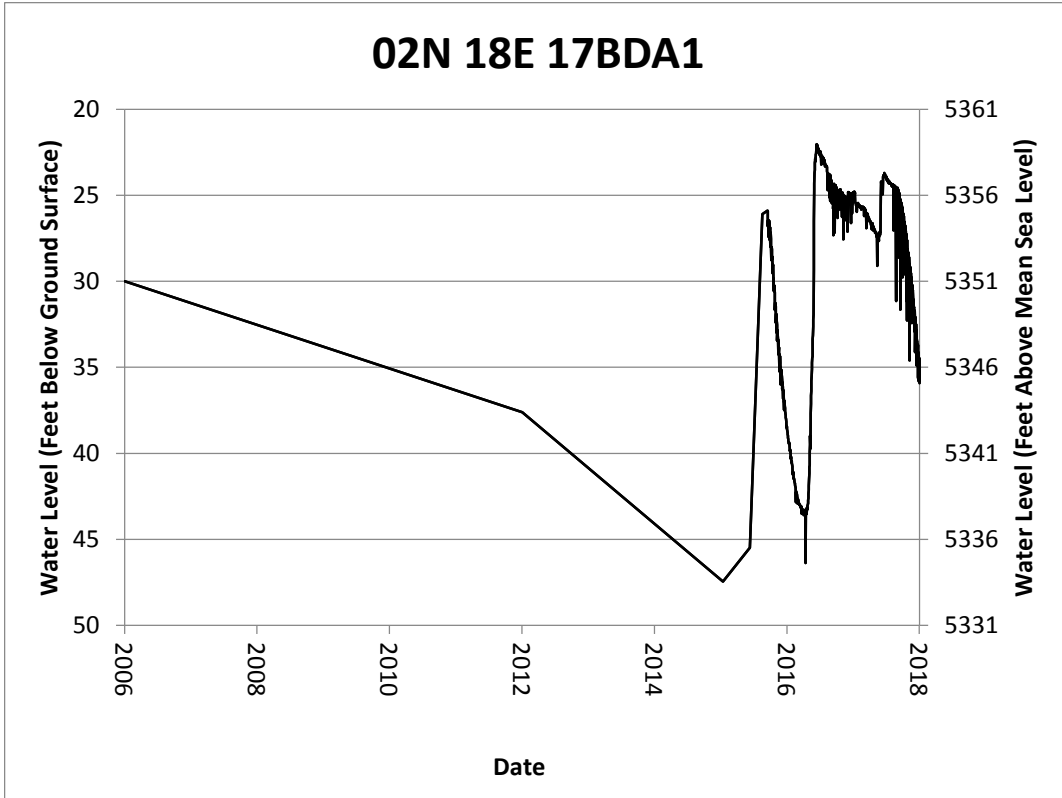
### 01S 20E 19BDA1 DISCONTINUED

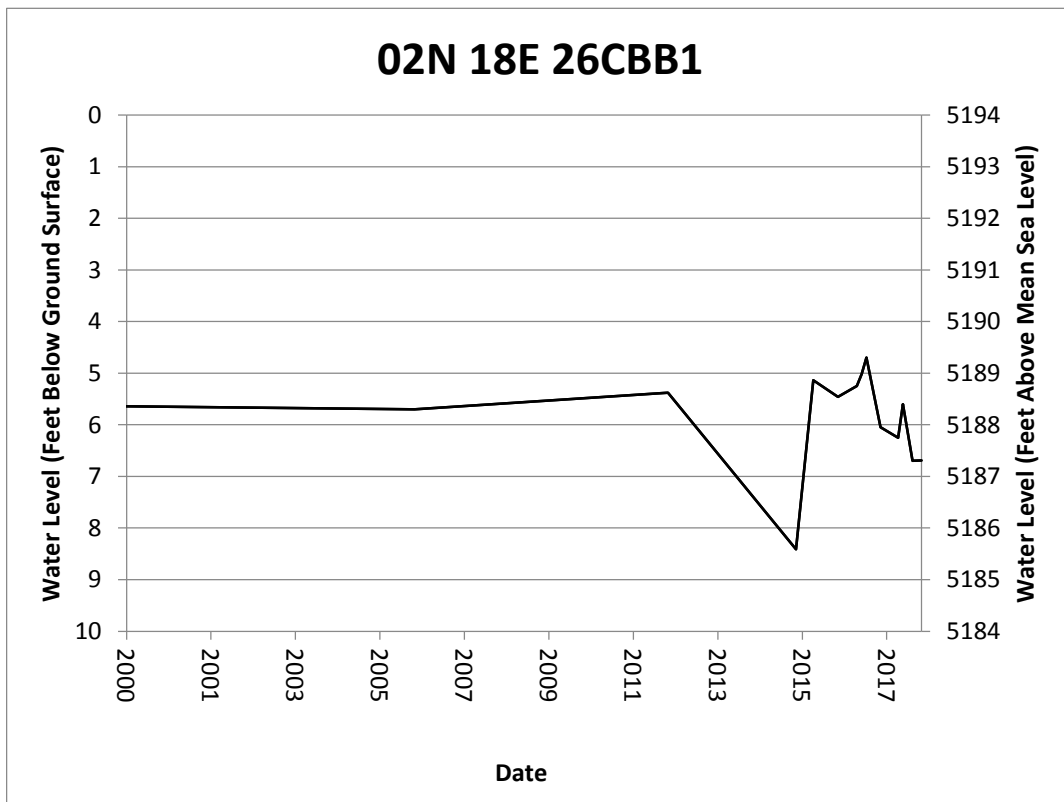
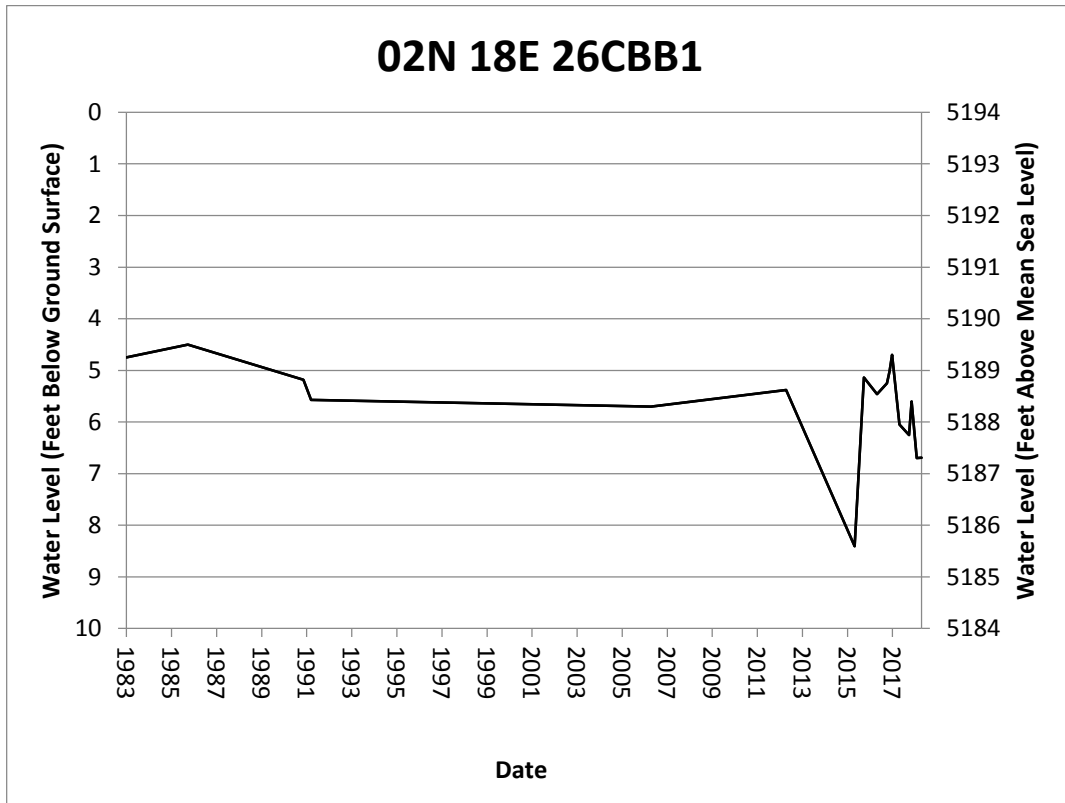


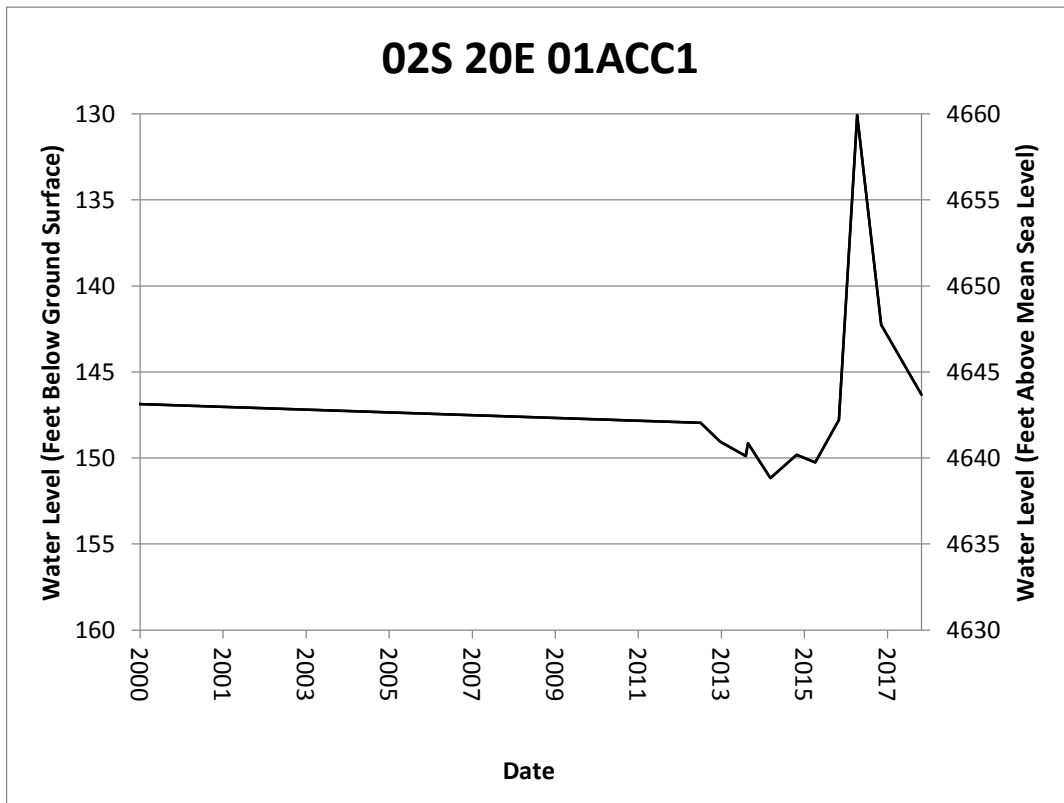
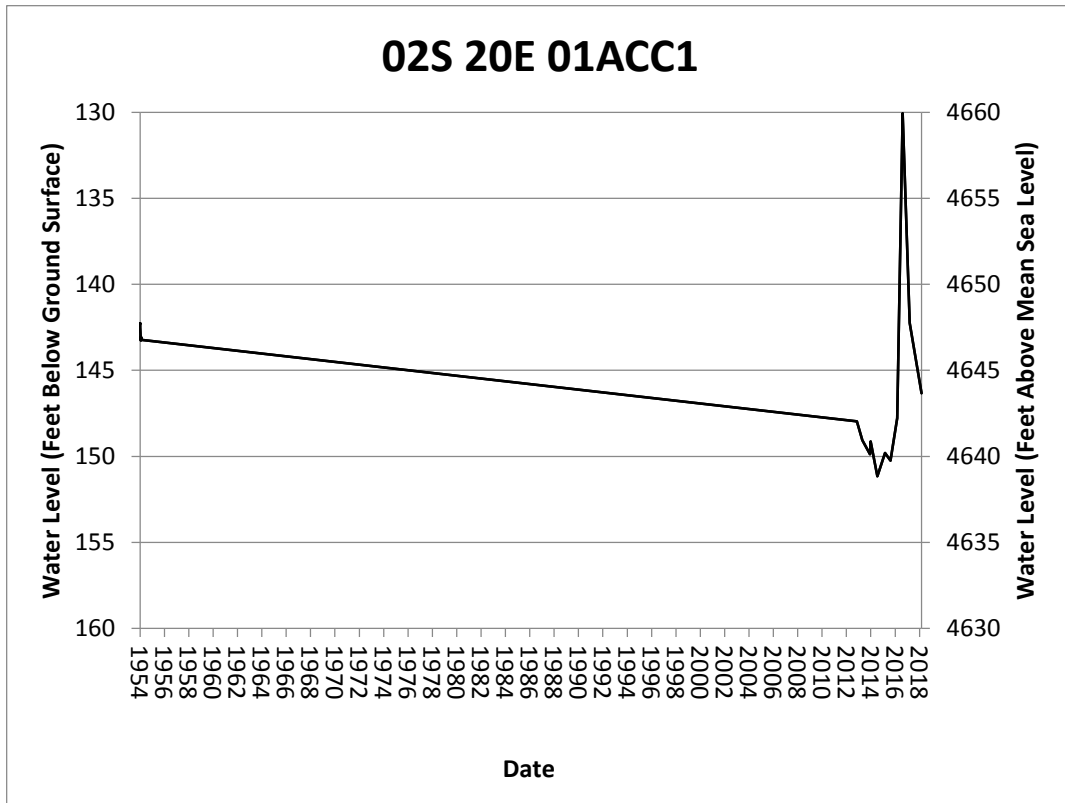


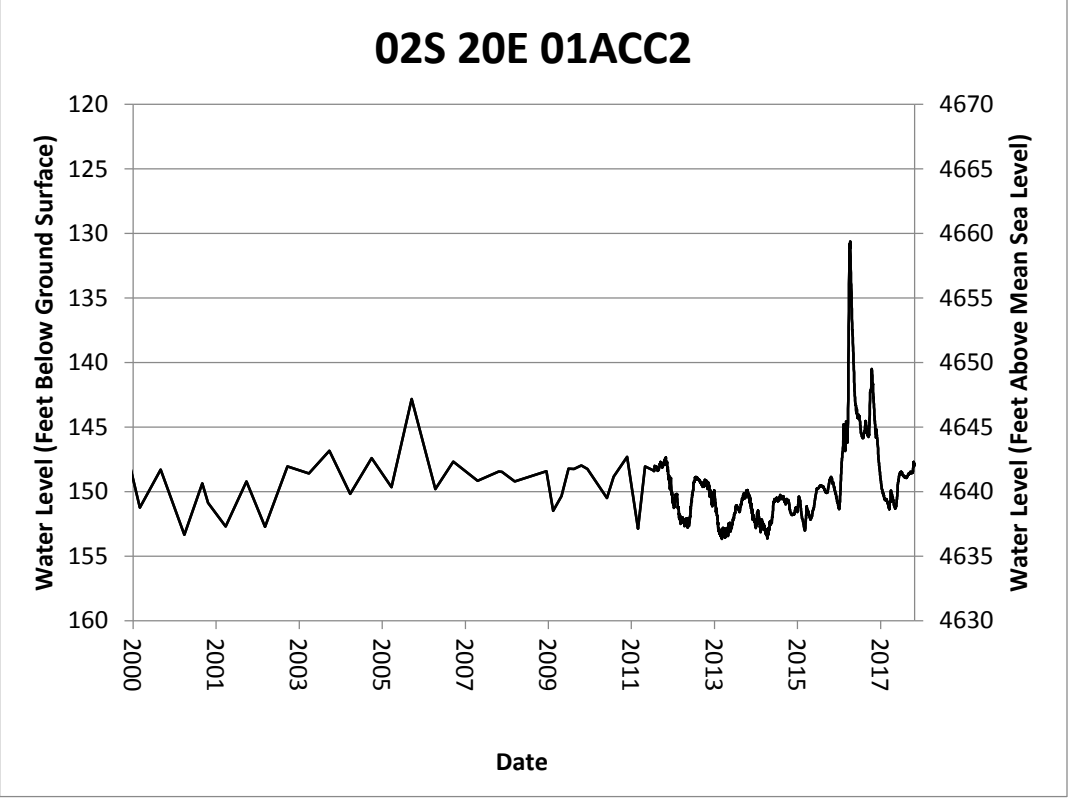
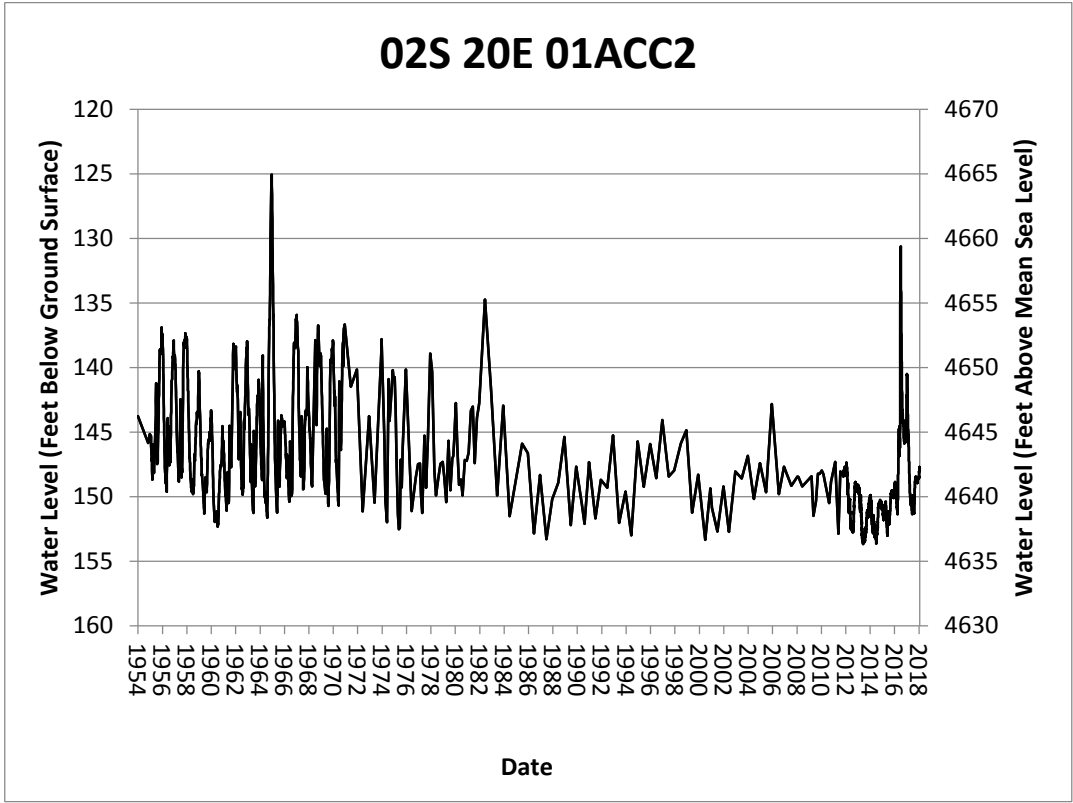












APPENDIX B  
NORTHEAST BIG WOOD GWMA HYDROGRAPHS

