

**LAWRENCE G. WASDEN**  
ATTORNEY GENERAL

**CLIVE J. STRONG**  
Deputy Attorney General  
Chief, Natural Resources Division

**GARRICK L. BAXTER, ISB #6301**  
**EMMI L. BLADES, ISB #8682**  
Deputy Attorneys General  
Idaho Department of Water Resources  
P.O. Box 83720  
Boise, Idaho 83720-0098  
Telephone: (208) 287-4800  
Facsimile: (208) 287-6700  
[garrick.baxter@idwr.idaho.gov](mailto:garrick.baxter@idwr.idaho.gov)  
[emmi.blades@idwr.idaho.gov](mailto:emmi.blades@idwr.idaho.gov)

Attorneys for Respondents

**IN THE DISTRICT COURT OF THE FIFTH JUDICIAL DISTRICT OF THE  
STATE OF IDAHO, IN AND FOR THE COUNTY OF MINIDOKA**

CITIES OF BLISS, BURLEY, CAREY,  
DECLO, DEITRICH, GOODING,  
HAZELTON, HEYBURN, JEROME, PAUL,  
RICHFIELD, RUPERT, SHOSHONE, and  
WENDELL,

Petitioners,

vs.

GARY SPACKMAN, in his capacity as  
Director of the Idaho Department of Water  
Resources, and THE IDAHO DEPARTMENT  
OF WATER RESOURCES,

Respondents,

and

RANGEN, INC.,

Intervenor.

**Case No. CV-2015-172**

**OBJECTION TO THE CITY OF  
POCATELLO'S PETITION TO  
APPEAR AS AMICUS CURIAE**

IN THE MATTER OF THE COALITION OF CITIES' SECOND MITIGATION PLAN FOR THE DISTRIBUTION OF WATER TO WATER RIGHT NOS. 36-15501, 36-02551, AND 36-07694 HELD BY RANGEN, INC.
--

COME NOW, Respondents Gary R. Spackman, in his official capacity as Director of the Idaho Department of Water Resources ("Department"), and the Department, an executive agency of the State of Idaho, by and through their attorneys of record, and request the Court deny in part the *City of Pocatello's Petition to Appear as Amicus Curiae* ("Amicus Petition") in the above-captioned matter.

### BACKGROUND

On November 20, 2014, the Cities of Bliss, Burley, Carey, Declo, Dietrich, Gooding, Hazelton, Heyburn, Jerome, Paul, Richfield, Rupert, Shoshone, and Wendell (collectively "Cities") filed the *Coalition of Cities' Second Mitigation Plan* ("Second Mitigation Plan") with the Department. The purpose of the Second Mitigation Plan is to "mitigate the Cities' out-of-priority ground water pumping" in the Rangen, Inc. ("Rangen"), delivery call proceedings. *Second Mitigation Plan* at 3. The Cities propose to mitigate the impacts of their ground water pumping by undertaking managed ground water recharge. *Id.* at 2.

On January 16, 2015, the Director issued his *Final Order Conditionally Approving Cities Second Mitigation Plan*. The order approved the Cities' ability to recharge, but declined to grant mitigation credit in advance of the benefits of recharge accruing to Rangen. The Cities filed a petition for reconsideration and a request for hearing. A hearing was held and the Director affirmed his decision on February 13, 2015, in his *Order Confirming Final Order Conditionally Approving Cities Second Mitigation Plan* ("Order"). The Director stated:

If the Cities complete the mitigation plan activities in late February and early March of 2015, mitigation will be recognized at the earlier of: (a) the date the modeled transient benefits of the recharge activities to the Curren Tunnel equal the modeled depletions to the Curren Tunnel caused by the Cities' diversions, or (b) April 1, 2015, the beginning of the next mitigation "phase-in" year as established in previous orders.

*Order* at 11.

On March 10, 2015, the Cities filed a *Notice of Appeal and Petition for Judicial Review of Final Agency Action; Petition for Stay* ("Petition").<sup>1</sup> The Petition seeks judicial review of the Order. The Petition identifies a number of issues the Cities intend to raise on appeal. The issues generally fit into two categories. The first category challenges the Director's findings and legal conclusions regarding stipulated mitigation plans. *See Petition* at ¶¶ 35.a, c-i. The second category challenges the Director's inclusion of the Cities in curtailment lists issued in final orders of the Director in the 2011 Rangen delivery call (Docket # CM-DC-2011-004).<sup>2</sup> *See Petition* at ¶¶ 35.b ("Whether the Director erred by including the Cities in the curtailment lists when the Cities' depletions were not included in the quantification of material injury?") and ¶ 35.j ("Whether the Director erred by ordering curtailment of the non-consumptive junior-priority municipal water rights that included domestic, in-home uses owned by the Cities, but not ordering curtailment of non-consumptive junior-priority domestic water rights owned by private parties?").

On April 13, 2015, the City of Pocatello ("Pocatello") filed its Amicus Petition in this matter. Pocatello similarly groups the issues on appeal into two categories and seeks to participate as *amicus curiae* to support the Cities in their challenges to the two categories of issues. As to the first category, Pocatello seeks "to argue for the proper legal standards to be applied by the Director

---

<sup>1</sup> Although captioned as both a petition for judicial review and a petition for stay, the Cities do not request a stay of the Order in the body of the Petition and do not articulate legal justification for a stay in the body of the Petition.

<sup>2</sup> No order determining material injury has been issued in the 2014 Rangen delivery call (Docket # CM-DC-2014-004), so no curtailment order has been issued.

when parties present a stipulated mitigation plan.” *Amicus Petition* at 3. As to the second category, Pocatello seeks to argue that “curtailment of junior municipal ground water rights in a delivery call is arbitrary and capricious in light of the fact that [Eastern Snake Plain Aquifer Model or “ESPAM”] curtailment runs do not include municipal pumping, nor are the operation of municipal ground water rights accurately reflected in the ESPAM.” *Id.*

Pocatello participated in the 2011 and 2014 Rangen delivery call cases and currently has a mitigation plan pending before the Department. The Respondents do not oppose Pocatello’s participation in this matter on issues related to proper legal standards to be applied by the Director when considering a stipulated mitigation plan. However, the Respondents do oppose attempts by both the Cities and Pocatello to collaterally attack curtailment orders issued by the Director in the 2011 Rangen delivery call case and their attempts to expand the scope of this proceeding beyond the Director’s consideration of the Second Mitigation Plan.

### **STANDARD OF REVIEW**

Idaho Appellate Rule 8 states, in relevant part:

An attorney, or person or entity through an attorney, may appear as *amicus curiae* in any proceeding by request of the Supreme Court; or by leave of the Supreme Court upon written application served upon all parties, setting forth the particular employment, if any, the interest of the applicant in the appeal or proceeding and the name of the party in whose support the *amicus curiae* would appear.

The decision on whether to limit participation to *amicus curiae* is discretionary with the trial court. *State v. United States (In Re SRBA Case No. 39576, Minidoka National Wildlife Refuge)*, 134 Idaho 106, 111, 996 P.2d 806 (2000); 4 Am. Jur. 2d *Amicus Curiae* § 8. The principle role of *amicus curiae* is to aid the court on questions of law. 4 Am. Jur. 2d *Amicus Curiae* § 6. Among other things, a court may evaluate whether the proffered information is timely, useful, or otherwise necessary to the administration of justice. *North Side Canal Co. v. Tuthill*, 2008 WL

8214251 (Fifth Jud. Dist. Ct. Jan. 29, 2008). Additionally, a court should look to whether the parties to the lawsuit will adequately present all relevant legal arguments. 4 Am. Jur. 2d *Amicus Curiae* § 8.

## ARGUMENT

In its Amicus Petition, Pocatello seeks to support the Cities in their argument that “curtailment of junior municipal ground water rights in a delivery call is arbitrary and capricious in light of the fact that ESPAM curtailment runs do not include municipal pumping, nor are the operation of municipal ground water rights accurately reflected in the ESPAM.” *Amicus Petition* at 3. In raising this issue, the Cities and Pocatello are collaterally attacking the ESPAM runs used in the curtailment orders issued by the Director in the 2011 Rangen delivery call case. The Respondents oppose attempts by both the Cities and Pocatello to raise untimely challenges to the scope of the Director’s curtailment orders.

As pointed out by the Cities in their Petition, the scope of curtailment in the 2011 Rangen delivery call was first established in the *Final Order Regarding Rangen, Inc.’s Petition for Delivery Call; Curtailing Ground Water Rights Junior to July 13, 1962* (“Curtailment Order”). *Petition* at 2.<sup>3</sup> The scope of curtailment was modified by the April 11, 2014, *Order Approving in Part and Rejecting in Part IGWA’s Mitigation Plan; Order Lifting Stay Issued February 21, 2014; Amended Curtailment Order* (“Amended Curtailment Order”).<sup>4</sup> The scope of curtailment was further

---

<sup>3</sup> The Curtailment Order is included in the settled agency record filed in this matter with the Court on April 23, 2015.

<sup>4</sup> A copy of the Amended Curtailment Order, which was filed with the Court in Case No. CV-2014-2446, is attached hereto as Appendix A. Respondents move the Court to take judicial notice of the Amended Curtailment Order pursuant to IRE 201(d). If a party moves the Court to “take judicial notice of records, exhibits or transcripts from the court file in the same or a separate case, the party shall identify the specific documents or items for which the judicial notice is requested or shall proffer to the court and serve on all the parties copies of such documents or items. A court shall take judicial notice if requested by a party and supplied with the necessary information.” IRE 201(d) emphasis added. “Judicial notice may be taken at any stage of the proceeding.” IRE 201(f).

modified in the *Order Approving IGWA's Second Mitigation Plan; Order Lifting Stay Issued April 28, 2014; Second Amended Curtailment Order* ("Second Amended Curtailment Order"). *Petition* at 3.<sup>5</sup> The Director's October 29, 2014, *Order Approving IGWA's Fourth Mitigation Plan* ("Fourth Mitigation Plan Order") did not modify the scope of curtailment set forth in the Second Amended Curtailment Order.<sup>6</sup> The Order at issue in this appeal expressly recognizes the scope of curtailment was previously set in the above-described final orders and does not modify the scope of curtailment. For example, the Order provides:

On June 20, 2014, the Director issued [the Second Amended Curtailment Order]. The Director approved mitigation required by the Curtailment Order through January 18, 2015. [Second Amended Curtailment Order] at 18. The Director also stated that water rights bearing priority dates junior or equal to August 12, 1973, would be curtailed on January 19, 2015, if further mitigation was not provided by junior ground water right holders. *Id.* Watermasters for the water districts within the area of common ground water, located west of the Great Rift, issued written notices to holders of consumptive ground water rights bearing priority dates junior or equal to August 12, 1973, including the Cities, advising them their rights were subject to curtailment in accordance with terms of the [Second Amended Curtailment Order].

*Order* at 2.

The Curtailment Order, Amended Curtailment Order, Second Amended Curtailment Order, and Fourth Mitigation Plan Order are final orders of the Director subject to the Idaho Administrative Procedures Act. Because the Cities and Pocatello failed to timely appeal the scope of curtailment set forth in those final orders, the Court lacks jurisdiction to consider the scope of curtailment in this proceeding. *See City of Eagle v. Idaho Dep't of Water Res.*, 150 Idaho 449, 451, 247 P.3d 1037, 1039 (2011); *Erickson v. Idaho Bd. of Registration of Prof'l Engineers & Prof'l Land Surveyors*,

---

<sup>5</sup> A copy of the Second Amended Curtailment Order, which was filed with the Court in Case No. CV-2014-2935, is attached hereto as Appendix B. The Respondents move the Court to take judicial notice of the Second Amended Curtailment Order pursuant to IRE 201(d).

<sup>6</sup> A copy of the Fourth Mitigation Plan Order, which was filed with the Court in Case No. CV-2014-4633, is attached hereto as Appendix C. The Respondents move the Court to take judicial notice of the Fourth Mitigation Plan Order pursuant to IRE 201(d).

146 Idaho 852, 854, 203 P.3d 1251, 1253 (2009) (abrogated on other grounds). The Court should deny, in part, the Amicus Petition because Pocatello's attempt to improperly challenge final orders of the agency does not "aid the court on questions of law." 4 Am. Jur. 2d *Amicus Curiae* § 6. As the issue of the scope of curtailment is beyond the jurisdiction of the Court, the information potentially to be proffered by Pocatello on this issue is not "timely, useful, or otherwise necessary to the administration of justice." *North Side Canal Co.*, 2008 WL 8214251. The Order considered whether the Cities' Second Mitigation Plan met the criteria established for mitigation plans in Rule 43 of the Department's Rules for Conjunctive Management of Surface and Ground Water Resources. The Order did not establish the curtailment lists or alter the scope of curtailment established in prior orders issued by the Director. Because the Cities and Pocatello failed to timely raise the issue of the scope of curtailment set forth in the Director's previous final orders on appeal, and the Order did not alter that scope, the Court must reject attempts to challenge the scope of curtailment in this proceeding.


### **CONCLUSION**

Based on the foregoing, the Respondents do not oppose Pocatello's participation in this matter on issues related to proper legal standards to be applied by the Director when considering a stipulated mitigation plan. However, Respondents respectfully request the Court enter an order denying Pocatello's request in the Amicus Petition to submit briefing that collaterally attacks the scope of the Director's curtailment orders issued in the 2011 Rangen delivery call. Specifically, the Court should deny Pocatello's request to argue that "curtailment of junior municipal ground water rights in a delivery call is arbitrary and capricious in light of the fact that ESPAM curtailment runs do not include municipal pumping, nor are the operation of municipal ground water rights accurately reflected in the ESPAM."

DATED this 23<sup>rd</sup> day of April 2015.

LAWRENCE G. WASDEN  
Attorney General

CLIVE R. J. STRONG  
Chief, Natural Resources Division

A handwritten signature in black ink, appearing to read 'G. Baxter', is written over a horizontal line.

GARRICK L. BAXTER  
EMMI L. BLADES  
Deputy Attorneys General  
Idaho Department of Water Resources

## CERTIFICATE OF SERVICE

I HEREBY CERTIFY that on this 23<sup>rd</sup> day of April 2015, I caused a true and correct copy of the foregoing document to be filed with the Court and served on the following parties by the indicated methods:

*Original to:*

SRBA District Court  
253 3<sup>rd</sup> Ave. North  
P.O. Box 2707  
Twin Falls, ID 83303-2707  
Facsimile: (208) 736-2121

☒ U.S. Mail, Postage Prepaid  
☐ Hand Delivery  
☒ Facsimile  
☐ E-mail

ROBERT E. WILLIAMS  
WILLIAMS MERSERVY & LOTHSPREICH  
PO BOX 168  
JEROME IDAHO 83338  
[rewilliams@cablone.net](mailto:rewilliams@cablone.net)

☒ U.S. Mail, Postage Prepaid  
☐ Hand Delivery  
☐ Facsimile  
☒ E-mail

CANDICE MCHUGH  
CHRIS M BROMLEY  
MCHUGH BROMLEY PLLC  
380 S 4<sup>TH</sup> STREET SUITE 103  
BOISE ID 83702  
[cmchugh@mchughbromley.com](mailto:cmchugh@mchughbromley.com)  
[cbromley@mchughbromley.com](mailto:cbromley@mchughbromley.com)

☒ U.S. Mail, Postage Prepaid  
☐ Hand Delivery  
☐ Facsimile  
☒ E-mail

J JUSTIN MAY  
MAY BROWNING  
1419 W WASHINGTON  
BOISE ID 83702  
[jmay@maybrowning.com](mailto:jmay@maybrowning.com)

☒ U.S. Mail, Postage Prepaid  
☐ Hand Delivery  
☐ Facsimile  
☒ E-mail

ROBYN BRODY  
BRODY LAW OFFICE  
PO BOX 554  
RUPERT ID 83350  
[robynbrody@hotmail.com](mailto:robynbrody@hotmail.com)

☒ U.S. Mail, Postage Prepaid  
☐ Hand Delivery  
☐ Facsimile  
☒ E-mail

FRITZ HAEMMERLE  
HAEMMERLE & HAEMMERLE  
PO BOX 1800  
HAILEY ID 83333  
[fxh@haemlaw.com](mailto:fxh@haemlaw.com)

☒ U.S. Mail, Postage Prepaid  
☐ Hand Delivery  
☐ Facsimile  
☒ E-mail

JOHN A ROSHOLT  
JOHN K SIMPSON  
TRAVIS L THOMPSON  
PAUL L ARRINGTON  
BARKER ROSHOLT & SIMPSON LLP  
196 RIVER VISTA PLACE SUITE 204  
TWIN FALLS ID 83301-3029  
[jks@idahowaters.com](mailto:jks@idahowaters.com)  
[tlt@idahowaters.com](mailto:tlt@idahowaters.com)  
[pla@idahowaters.com](mailto:pla@idahowaters.com)


(x) U.S. Mail, Postage Prepaid  
( ) Hand Delivery  
( ) Facsimile  
(x) E-mail

W KENT FLETCHER  
FLETCHER LAW OFFICE  
PO BOX 248  
BURLEY ID 83318  
[wkf@pmt.org](mailto:wkf@pmt.org)

(x) U.S. Mail, Postage Prepaid  
( ) Hand Delivery  
( ) Facsimile  
(x) E-mail

SARAH KLAHN  
MITRA PEMBERTON  
WHITE & JANKOWSKI LLP  
511 16TH ST STE 500  
DENVER CO 80202  
[sarahk@white-jankowski.com](mailto:sarahk@white-jankowski.com)  
[mitrap@white-jankowski.com](mailto:mitrap@white-jankowski.com)

(x) U.S. Mail, Postage Prepaid  
( ) Hand Delivery  
( ) Facsimile  
(x) E-mail

  
Emmi L. Blades  
Deputy Attorney General

# APPENDIX A

**BEFORE THE DEPARTMENT OF WATER RESOURCES  
OF THE STATE OF IDAHO**

<b>IN THE MATTER OF THE MITIGATION</b>	)	<b>CM-MP-2014-001</b>
<b>PLAN FILED BY THE IDAHO GROUND</b>	)	<b>CM-DC-2011-004</b>
<b>WATER APPROPRIATORS FOR THE</b>	)	
<b>DISTRIBUTION OF WATER TO WATER</b>	)	<b>ORDER APPROVING IN PART</b>
<b>RIGHT NOS. 36-02551 AND 36-07694 IN</b>	)	<b>AND REJECTING IN PART</b>
<b>THE NAME OF RANGEN, INC.</b>	)	<b>IGWA’S MITIGATION PLAN;</b>
	)	<b>ORDER LIFTING STAY ISSUED</b>
	)	<b>FEBRUARY 21, 2014; AMENDED</b>
<b>IN THE MATTER OF DISTRIBUTION OF</b>	)	<b>CURTAILMENT ORDER</b>
<b>WATER TO WATER RIGHT NOS. 36-02551</b>	)	
<b>AND 36-07694</b>	)	
<b>(RANGEN, INC.)</b>	)	
	)	

**PROCEDURAL BACKGROUND**

On January 29, 2014, the Director (“Director”) of the Idaho Department of Water Resources (“Department”) issued the *Final Order Regarding Rangen, Inc.’s Petition for Delivery Call; Curtailing Ground Water Rights Junior to July 13, 1962* (“Curtailment Order”). The Curtailment Order recognizes that holders of junior-priority ground water rights may avoid curtailment if they participate in a mitigation plan which provides “simulated steady state benefits of 9.1 cfs to Curren Tunnel [sometimes referred to as the “Martin-Curren Tunnel”] or direct flow of 9.1 cfs to Rangen.” *Curtailment Order* at 42. The Curtailment Order explains that mitigation provided by direct flow to Rangen “may be phased-in over not more than a five-year period pursuant to CM Rule 40 as follows: 3.4 cfs the first year, 5.2 cfs the second year, 6.0 cfs the third year, 6.6 cfs the fourth year, and 9.1 cfs the fifth year.” *Id.*

On February 11, 2014, the Idaho Ground Water Appropriators, Inc. (“IGWA”) filed with the Department *IGWA’s Mitigation Plan and Request for Hearing* (“Mitigation Plan”) to avoid curtailment imposed by the Curtailment Order. The Mitigation Plan sets forth nine proposals for junior-priority ground water pumpers to meet mitigation obligations: 1) credit for current and ongoing mitigation activities; 2) mitigation via the Sandy Pipe; 3) assignment of water right no. 36-16976; 4) fish replacement; 5) monetary compensation; 6) improvements to the Curren Tunnel diversion; 7) drilling a horizontal well in the vicinity of the Curren Tunnel; 8) drilling new groundwater wells or utilizing existing wells with delivery over-the-rim; and 9) construction of a direct pump-back and aeration system within the Rangen facility.

On March 14, 2014, Rangen, Inc. ("Rangen") filed three documents with the Department: *Rangen's Motion in Limine to Exclude Evidence of Tucker Springs Project*; *Rangen's Motion to Dismiss Proposals 3-9 of IGWA 's Mitigation Plan and Limit Scope of Hearing*; and *Rangen, Inc. 's Petition to Intervene to Become a Party Protestant and Rangen 's Motion for Reconsideration Re: Denial of Participation in Mitigation Plan Hearing*. At the commencement of the hearing on IGWA's Mitigation Plan, which was held on March 17-19, 2014 at the Department's State office in Boise, Idaho, the Director verbally ruled on Rangen's motions and petition to intervene. Specifically, the Director granted Rangen's motion to exclude evidence of the Tucker Springs Project; dismissed proposals four and five of IGWA's Mitigation Plan, and granted Rangen's petition to intervene. On March 26, 2014, the Director issued the following to reflect those verbal rulings: *Order Granting Rangen's Motion in Limine to Exclude Evidence of Tucker Springs Project*; *Order Granting in Part and Denying in Part Rangen's Motion to Dismiss Proposals 3-9 of IGWA 's Mitigation Plan and Limit Scope of Hearing*; and *Order Granting Rangen, Inc. 's Petition to Intervene and Denying Motion for Reconsideration*.

### **APPLICABLE LAW**

Conjunctive Management Rule 43.03 ("Rule 43.03") establishes the following factors that "may be considered by the Director in determining whether a proposed mitigation plan will prevent injury to senior rights":

- a. Whether delivery, storage and use of water pursuant to the mitigation plan is in compliance with Idaho law.
- b. Whether the mitigation plan will provide replacement water, at the time and place required by the senior-priority water right, sufficient to offset the depletive effect of ground water withdrawal on the water available in the surface or ground water source at such time and place as necessary to satisfy the rights of diversion from the surface or ground water source. Consideration will be given to the history and seasonal availability of water for diversion so as not to require replacement water at times when the surface right historically has not received a full supply, such as during annual low-flow periods and extended drought periods.
- c. Whether the mitigation plan provides replacement water supplies or other appropriate compensation to the senior-priority water right when needed during a time of shortage even if the effect of pumping is spread over many years and will continue for years after pumping is curtailed. A mitigation plan may allow for multi-season accounting of ground water withdrawals and provide for replacement water to take advantage of variability in seasonal water supply. The mitigation plan must include contingency provisions to assure protection of the senior-priority right in the event the mitigation water source becomes unavailable.
- d. Whether the mitigation plan proposes artificial recharge of an area of common ground water supply as a means of protecting ground water pumping levels, compensating senior-priority water rights, or providing aquifer storage for exchange or other purposes related to the mitigation plan.

- e. Where a mitigation plan is based upon computer simulations and calculations, whether such plan uses generally accepted and appropriate engineering and hydrogeologic formulae for calculating the depletive effect of the ground water withdrawal.
- f. Whether the mitigation plan uses generally accepted and appropriate values for aquifer characteristics such as transmissivity, specific yield, and other relevant factors.
- g. Whether the mitigation plan reasonably calculates the consumptive use component of ground water diversion and use.
- h. The reliability of the source of replacement water over the term in which it is proposed to be used under the mitigation plan.
- i. Whether the mitigation plan proposes enlargement of the rate of diversion, seasonal quantity or time of diversion under any water right being proposed for use in the mitigation plan.
- j. Whether the mitigation plan is consistent with the conservation of water resources, the public interest or injures other water rights, or would result in the diversion and use of ground water at a rate beyond the reasonably anticipated average rate of future natural recharge.
- k. Whether the mitigation plan provides for monitoring and adjustment as necessary to protect senior-priority water rights from material injury.
- l. Whether the plan provides for mitigation of the effects of pumping of existing wells and the effects of pumping of any new wells which may be proposed to take water from the areas of common ground water supply.
- m. Whether the mitigation plan provides for future participation on an equitable basis by ground water pumpers who divert water under junior-priority rights but who do not initially participate in such mitigation plan.
- n. A mitigation plan may propose division of the area of common ground water supply into zones or segments for the purpose of consideration of local impacts, timing of depletions, and replacement supplies.
- o. Whether the petitioners and respondents have entered into an agreement on an acceptable mitigation plan even though such plan may not otherwise be fully in compliance with these provisions.

IDAPA 37.03.11.043.03(a-o).

A proposed mitigation plan must contain information that allows the Director to evaluate these factors. IDAPA 37.03.11.043.01(d).

While Rule 43.03 lists factors that “may be considered by the Director in determining whether a proposed mitigation plan will prevent injury to senior rights,” factors 43.03(a) through 43.03(c) are necessary components of mitigation plans that call for the direct delivery of mitigation water. A junior water right holder seeking to directly deliver mitigation water bears the burden of proving that (a) the “delivery, storage and use of water pursuant to the mitigation plan is in compliance with Idaho law,” (b) “the mitigation plan will provide replacement water, at the time and place required by the senior priority water right, sufficient to offset the depletive effect of ground water withdrawal on the water available in the surface or ground water source at such time and place as necessary to satisfy the rights of diversion from the surface or ground water source,” and (c) “the mitigation plan provides replacement water supplies or other appropriate compensation to the senior-priority water right when needed during a time of shortage.” IDAPA 37.03.11.043.03(a-c) These three inquiries are threshold factors against which IGWA’s mitigation plan proposal must be measured.

To satisfy its burden of proof, IGWA must present sufficient factual evidence at the hearing to prove that (1) the proposal is legal, and will generally provide the quantity of water required by the curtailment order; (2) the components of the proposed mitigation plan can be implemented to timely provide mitigation water as required by the curtailment order; and (3)(a) the proposal has been geographically located and engineered, and (b) necessary agreements or option contracts are executed, or legal proceedings to acquire land or easements have been initiated.

Consideration of the first three factors in Rule 43.03 requires that the water be provided in the season of use.

## ANALYSIS

This decision approves portions of IGWA’s Mitigation Plan, but determines that the quantities of mitigation water available to Rangen during the time of need are insufficient to fully mitigate as required by the Curtailment Order. As a result, curtailment of the use of water by a segment of the ground water holders whose use was curtailed in the Curtailment Order is required.

This decision recognizes credit for only two components of IGWA’s proposed mitigation plan: (1) Aquifer enhancement activities (conversions, recharge, and voluntary curtailments), and (2) Exchange of irrigation water diverted from the Curren Tunnel with operational spill water from the North Side Canal Company. The Director rejects the remaining components (proposals 3, 6- 9) of IGWA’s mitigation plan. The primary reason for rejection of the other proposed components of IGWA’s mitigation plan is the lack of evidence in the record to determine how the proposal could be implemented, either legally or physically. IGWA did not address and carry its evidentiary burden by: (1) Establishing the legality of the proposal, (2) Presenting details about how the proposed physical infrastructure could be physically located, constructed and operated, and (3) Predicting when the proposal could be completed to provide

the required mitigation. The only evidence that IGWA presented about proposed physical infrastructure was testimony that the proposals requiring infrastructure would be feasible or that there is no reason why IGWA couldn't implement sections its mitigation proposals. Brendeke, Tr., Vol. II, pp. 483-85, 494-95, 501, 504, 511, 515, 519, 522-23, 525-27. Testimony that IGWA has an optimistic vision of successfully completing proposals 3 and 6-9 of its mitigation plan is not a substitute for presenting actual activities or written plans demonstrating that it has initiated and at least completed preliminary tasks in implementing its mitigation plan.

### Use of ESPAM 2.1

The Eastern Snake Plain Aquifer Model ("ESPAM") is a calibrated regional ground water model representing the Eastern Snake Plain Aquifer ("ESPA"). In the Curtailment Order the Director adopted ESPAM 2.1 to model the stresses to the ESPA related to Rangen's renewed delivery call. In this decision, the Director uses ESPAM 2.1 to determine the simulated benefits of aquifer enhancement activities conducted by IGWA and other private entities and to determine a curtailment date because of a mitigation deficiency.

### Benefits of Aquifer Enhancement Activities

ESPAM 2.1 can simulate the equilibrium, steady-state impacts resulting from a constant stress, or, alternatively, it can simulate the impacts of constant or time-variable stresses during a specific period of time. Model simulations that analyze impacts over a specific time period are called "transient runs." The length of the simulation is dependent on the time period of interest. Curtailment of ground water pumping was simulated over a period of five years representing the five-year curtailment phase-in period from April 2014 through March 2019. Aquifer enhancement activities by IGWA and other private entities were simulated over a period of 14 years representing April 2005 through March 2019. In both simulations, the volume of benefit to the aquifer during each year was averaged over a one-year "stress period." For example, the volume of aquifer enhancement activities during 2005 was input into the model at a constant rate from April 2005 through March 2006.

For purposes of both the Curtailment Order and analyzing the mitigation required in response to a delivery call, the Department employed an annual stress period in ESPAM 2.1, predicted the annual volume accruing to the Curren Tunnel within each year of the five-year phase-in period, and calculated an average annual mitigation flow requirement for each year from the annual volume. The mitigation requirement was calculated by dividing the total volume predicted to accrue over a one year period by 365 days and converting the units to cubic feet per second. The use of the average annual mitigation requirement promotes annual planning and is a reasonable time period for model prediction and analysis.<sup>1</sup>

---

<sup>1</sup> The Director notes that Rangen also evaluated IGWA's aquifer enhancement activities using an annual stress period approach. See Rangen Ex. 2071. Rangen's evaluation neglected aquifer enhancement activities performed by Southwest Irrigation District and the ongoing transient effects of aquifer enhancement activities performed by IGWA in prior years, thus Rangen's evaluation did not include all of the transient benefits predicted to accrue to the Curren Tunnel after April 2014.

### Benefits of Mitigation Using Senior Irrigation Water Rights

Ground water pumping for irrigation causes depletions of Curren Tunnel flows during the non-irrigation season after ground water pumping ceases. As stated above, however, predicted accretions to flows in the Curren Tunnel from curtailment were modeled over one year stress periods to determine the obligations of the ground water users to mitigate for their ground water diversions. Predicted accretions to the Curren Tunnel resulting from aquifer enhancement activities were also modeled over one year stress periods.

In this decision, the Director also employs an annual time period to evaluate the average benefit of IGWA's proposal to deliver water to Rangen that would have been diverted pursuant to irrigation water rights held by Howard (Butch) and Rhonda Morris (hereafter referred to in the singular as "Morris"). The Curtailment Order allowed staged mitigation, requiring incremental increases in mitigation for each of the first five years of implementation. Each of the incremental mitigation requirements assumed an average obligation within each year. For each of the first four years, the determination of the annual obligation was computed by applying annual stresses and computing an average annual obligation. Because the conjunctive management rules limit the staged mitigation period to five years, the mitigation obligation for the fifth year increased to the full 9.1 cfs obligation. Similarly, an annual averaging of delivery of irrigation water can be employed to determine whether the junior water right holder has satisfied the mitigation obligation. Averaging IGWA's mitigation activities over a period of one year will establish consistent time periods for combining delivery of the Morris water for mitigation and the average annual benefit provided by aquifer enhancement activities, and for direct comparison to the annual mitigation requirement. If the proposed mitigation falls short of the annual mitigation requirement, the deficiency can be calculated at the beginning of the irrigation season. Diversion of water by junior water right holders will be curtailed to address the deficiency. The senior water right holder will be assured of a water supply, particularly during periods of low spring flow, as the low flow periods occur during the irrigation season in recent years. *See* Rangen Ex. 2045, 2073.

### Time Period for Mitigation

The first year mitigation requirement of 3.4 cfs will begin on April 1, 2014, and continue through March 31, 2015. On April 1, 2015, the ground water users must have sufficient mitigation in place to deliver 5.2 cfs to Rangen, either by direct delivery or by transient modeled accretions.

## **FINDINGS OF FACT**

### **Eastern Snake Plain Aquifer Model Version No. 2.1**

1. ESPAM is a calibrated regional ground water model representing the ESPA. In the Curtailment Order the Director adopted ESPAM 2.1 to model the stresses to the ESPA related to Rangen's renewed delivery call. IDWR will use ESPAM 2.1 to determine the simulated benefits of aquifer enhancement activities conducted by IGWA and other private

entities, and, if there is a deficiency in the mitigation plan, to determine a curtailment date to provide for the deficiency.

### **Proposal No. 1: Aquifer Enhancement Activities**

2. Proposal No. 1 requests mitigation credit for the following ongoing and future activities by IGWA: (a) conversions from ground water irrigation to surface water irrigation, (b) voluntary “dry-ups” of acreage irrigated with ground water through the Conservation Reserve Enhanced Program (“CREP”) or other cessation of irrigation with ground water, and (c) ground water recharge. This order will subsequently refer to these activities as “aquifer enhancement activities.”

3. Exhibit 3001 in the hearing record contains data compiled by IDWR that quantifies the aquifer enhancement activities of IGWA and other private entities during the time period beginning in 2005 through 2010. Data for 2011-2013 private aquifer enhancement activities were received into evidence as Exhibits 1022, 1023, 1082 and 1083.

4. In the past, the Department input data for aquifer enhancement activities into ESPAM as a stress in the model to simulate benefits accruing to spring/Snake River reaches from the aquifer enhancement activities that benefit spring/Snake River reaches that supply water to senior surface water right holders who called for delivery of water pursuant to their senior surface water rights against junior ground water right holders. These data have been recognized by the Department in other conjunctive management contested cases as a reliable representation of previous aquifer enhancement activities of IGWA. *See Final Order Approving Mitigation Credits Regarding SWC Delivery Call*, In the Matter of the Idaho Ground Water Appropriators, Inc.’s Mitigation Plan for Conversions, Dry-ups, and Recharge, Doc. No. CM-MP-2009-006 (July 19, 2010), *aff’d* on appeal in *Memorandum Decision and Order on Petition for Judicial Review*, CV-2010-3822 (Fifth Jud. Dist., Twin Falls County, April 22, 2011).

5. The Curtailment Order stated that, to avoid curtailment, IGWA must either provide mitigation of 9.1 cfs in combined direct flows and steady state simulated flows to Rangen during 2014, or must provide 3.4 cfs of direct flows to Rangen during the first year of the curtailment order. To predict the benefit of aquifer enhancement activities in a steady state and also to predict transient benefits of aquifer enhancement activities in year 2014, ESPAM Model 2.1 must be run (a) once to determine the steady state benefits assuming constant implementation of fixed aquifer enhancement activities; and (b) once in transient mode with a stress period for each year of aquifer enhancement activities (2005 – 2013 plus projected future activities) to determine the benefits of past and projected future activities predicted to accrue to the Curren Tunnel during each year of the five-year phase-in period.

6. Exhibit no. 1025 summarizes model runs predicting benefits to Rangen resulting from steady state simulations of activities in 2011, 2012, and 2013. The predicted flow benefits to Rangen in Exhibit 1025 were accepted and referred to by all parties in the presentation of evidence.

7. For comparison with the phased-in requirement of 3.4 cfs during the first year of the curtailment order, it is necessary to predict the benefits of aquifer enhancement that would accrue during the first year. Rangen used ESPAM 2.1 to evaluate the transient benefits of aquifer enhancement activities beginning in 2014 in Exhibit 2071, but neglected to include ongoing transient benefits of prior IGWA aquifer enhancement projects that occurred between 2005 and 2013 and neglected to include aquifer enhancement activities performed by Southwest Irrigation District. *See* Brockway, Tr. Vol. III, p. 681-685. Using the data entered into evidence at the hearing, the Department input data into the model for each year of private party aquifer enhancement activities from 2005 through 2014. The 2005 through 2013 data were compiled from previously documented activities. IDWR Ex. 3001; IGWA Ex. 1025. For 2014, conversions, CREP, and voluntary curtailment projects were assumed to be identical to 2013, and private party managed recharge was assumed to be zero. The Department determined the average annual benefit from aquifer enhancement activities predicted to accrue to the Curren Tunnel between April 2014 and March 2015 is 871 acre feet, which is equivalent to an average rate of 1.2 cfs for 365 days. The modeling files and a summary table of the model results are included on a CD accompanying this order.

#### **Proposal No. 2: Mitigation Using Senior Irrigation Water Rights Diverted from the Curren Tunnel**

8. IGWA proposes to mitigate using water from Morris, who holds certain senior irrigation water rights from the Curren Tunnel. Specifically, IGWA and Morris agreed that IGWA would deliver Snake River water discharging from the North Side Canal Co. system into the Sandy Pond as operational spill to Morris through the Sandy Pipeline, and, in exchange, Morris would forego diversion of water from Curren Tunnel pursuant to water right numbers 36-123D, 36-134E, 36-135D, 36-135E, 36-10141A, and 36-10141B that bear priority dates senior to Rangen's fish propagation water rights. The foregone diversion of water by Morris will result in discharge and capture of water from the Curren Tunnel by Rangen that would have been diverted and used by Morris but for the agreement with IGWA.

9. It is necessary to apply the first three threshold factors of Rule 43.03.

#### **Legality of Use of North Side Canal Company Water Spilled into the Sandy Ponds**

10. Morris is presently irrigating approximately 205 acres of his own land with wastewater from the Sandy Ponds. Morris, Tr. Vol. II, p. 371-72. Morris testified that he also irrigates adjacent land owned by Musser and Candy with water from the Sandy Ponds. Morris, Tr. Vol. II, pp. 363, 372.

11. Morris holds a water right to irrigate 125 acres of his own land with water from the Sandy Pond. Department records do not identify any water rights in the name of Musser or Candy to irrigate their lands with water from the Sandy Pond.

12. The lands of Musser, Candy, and Morris are all within the water right place of use service area of the North Side Canal Company. *See* Exhibit 3000. The Sandy Pond was originally constructed by North Side Canal Company to capture its operational spill for water

quality purposes. When North Snake Ground Water District acquired the Sandy Pond, it enlarged the size of the pond. The enlargement of the pond did not change the character or assumed ownership of the water in the pond, however. Until other water rights are established authorizing diversion and use of water from the pond, the Department will presume the water in the pond is North Side Canal Company operational spill water that is being captured and may be applied to North Side Canal Company lands. *Reynolds Irr. Dist. v. Sproat*, 70 Idaho 217, 222, 214 P.2d 880, 883 (1950).

#### Quantity of Water Delivered to Rangen

13. The quantity of water available for diversion by Morris pursuant to water right numbers 36-123D, 36-134E, 36-135D, 36-135E, 36-10141A, and 36-10141B is limited by the discharge of the Curren Tunnel and by diversions of other water users pursuant to other senior water rights.

14. The Morris water rights authorize a beneficial use of irrigation. The contribution of water to Rangen by leaving water in the Curren Tunnel that normally would have been diverted by Morris only benefits Rangen during the irrigation season. In contrast, as identified in the Curtailment Order, the modeled 2014 **year-round** average Curren Tunnel depletion resulting from junior ground water pumping is 3.4 cfs. *Curtailment Order* at 42. The benefit to Rangen of Morris' nondiversion of water from Curren Tunnel to Rangen must be estimated and then compared to the year-round depletion average. The calculation of the average first year depletion of 3.4 cfs starts April 1. IGWA needs to compensate for depletions of water for the entire 365 days from April 15 to March 31.

15. Morris irrigates crops from approximately April through mid-October. Tr. Vol. II, p 392-93. The number of days he would have irrigated with water from the Curren Tunnel is approximately 184 days (April 15 through October 15). This means that IGWA can claim credit only for that volume of water available to Morris for 184 days between April 15 and October 15.

16. Flows discharging from Curren Tunnel have been measured for approximately 20 years. The Curren Tunnel discharge is the sum of the average monthly flow measured at the mouth of the tunnel by IDWR (Exhibit 2045) and the average monthly flow diverted into Rangen's 6-inch PVC pipe (Exhibit 3000). The magnitude of discharges from the Curren Tunnel varies annually and seasonally depending on hydrologic conditions, related water uses, and other activities on the ESPA.

17. Table 1 lists the average irrigation season (April 15 through October 15) flow from Curren Tunnel for years 1996 through 2013. There is a distinct change in the magnitude of average irrigation season flow values starting in 2002. It is likely that the average discharge from the Curren Tunnel during the 2014 irrigation season will be within the range represented by the 2002-2013 conditions. From 2002 through 2013, the average irrigation season flow has varied between 2.3 cfs and 5.7 cfs. The years of 2002 through 2013 will be used as a historical data set to predict the flows from Curren Tunnel for 2014. The average of the average irrigation season values for each year from 2002 through 2013 is 3.7 cfs.

Year	Average Curren Tunnel discharge, April 15 - October 15
1996	12.4
1997	17.9
1998	17.0
1999	15.2
2000	13.9
2001	8.0
2002	4.5
2003	3.9
2004	4.4
2005	2.3
2006	5.7
2007	4.9
2008	3.2
2009	2.8
2010	2.3
2011	3.4
2012	4.1
2013	2.8
2002-2013 average	3.7

Table 1. Average Curren Tunnel discharge during Morris' irrigation season.

18. Rangen holds water rights for irrigation and domestic purposes that identify Curren Tunnel as the source of water. Water right no. 36-00134B authorizes diversion of 0.09 cfs from Curren Tunnel and bears a priority date of October 9, 1884.

19. Morris holds water rights for irrigation and stockwater purposes that identify Curren Tunnel as the source of water. Water right no. 36-134D authorizes diversion of 1.58 cfs of water from Curren Tunnel. Water right no. 36-134E also authorizes diversion of 0.82 cfs for water from Curren Tunnel. Both water right no. 36-134D and water right no. 36-134E bear a priority date of October 9, 1884 (identical to the priority date for Rangen's water right no. 36-00134B identified above). Morris is entitled to divert a total of 2.4 cfs from Curren Tunnel under water right nos. 36-134D and 36-134E. Morris currently diverts up to 15 miner's inches of water from the Curren Tunnel for maintenance of his irrigation pipe. Morris, Tr. Vol. II, p. 390. Because Morris currently diverts up to 15 miner's inches of water from the Curren Tunnel, the Director will subtract 15 miner's inches (0.3 cfs) from the available supply for mitigation.

20. Walter and Margaret Candy (hereafter referred to in the singular as "Candy") hold water right no. 36-134A, a water right authorizing diversion for domestic use of 0.04 cfs and irrigation of 36 acres with water from the Curren Tunnel. Water right no. 36-134A authorizes a total diversion of 0.49 cfs from the Curren Tunnel for both the domestic and irrigation uses and bears a priority date of October 9, 1884 (identical to the priority date for Rangen's water right

no. 36-00134B identified above). Water right 36-134A authorizes a diversion rate of 0.014 cfs per acre. Candy uses water from the Curren Tunnel for domestic use and to irrigate land around their home. The land irrigated with water from the tunnel is approximately one half acre. Morris, Tr. Vol. II, p. 382. As stated above, the remainder of Candy's land is irrigated from the Sandy Pipeline. Candy domestic water use would be 0.04 cfs. Because irrigation is included in a small domestic use of one-half acre or less, the total use by Candy is limited to 0.04 cfs.

21. Alvin and Hope Musser Living Trust (hereafter referred to in the singular as "Musser") hold water right no. 36-102. Water right no. 36-102 authorizes the diversion of 4.1 cfs for irrigation purposes on Musser's property, and bears a priority date of April 1, 1892. Morris is farming Musser's property but Morris does not irrigate Musser's property with water right no. 36-102. Instead, Morris is irrigating the Musser's property with water from the Sandy Pipeline,

22. Rangen holds water right no. 36-135A. Water right no. 36-135A authorizes diversion of 0.05 cfs for irrigation and domestic purposes, and bears a priority date of April 1, 1908.

23. Candy holds water right no. 36-135B. Water right no. 36-135B authorizes diversion of 0.51 cfs for irrigation purposes and bears a priority date of April 1, 1908. Morris is farming Candy's property but Morris does not irrigate Candy's property with water right no. 36-135B. Instead, Morris is irrigating the land with water from the Sandy Pipeline,

24. Morris holds water right nos. 36-135D and 36-135E. Water right no. 36-135D authorizes the diversion of 1.58 cfs for irrigation and stockwater purposes. Water right no. 36-135E authorizes the diversion of 0.82 cfs for irrigation and stockwater purposes. Both water rights bear a priority date of April 1, 1908.

25. The following spreadsheet quantifies the allocation of water according to the priority dates of water rights offered for mitigation. Water right nos. 36-134A, 36-134B, 36-134D, and 36-134E are the earliest priority date (October 9, 1884) water rights authorizing diversion of water from the Curren Tunnel. The total flow rate authorized for diversion pursuant to these water rights is 2.98 cfs. A flow rate of 3.7 cfs exceeds the 2.98 cfs maximum diversion rate authorized by water rights held by Morris, Candy, and Rangen bearing an 1884 priority date. Morris will divert 0.3 cfs of Curren Tunnel water into his irrigation pipeline. Candy will divert 0.04 cfs, and because his lands are being irrigated with water from the Sandy Pipeline, he will not divert the remaining 0.45 cfs pursuant to water right no. 36-134A. Rangen will divert 0.09 cfs pursuant to water right no. 36-134B.

26. Water right no. 36-102 (Musser) is the next water right in priority bearing a priority date of April 1, 1892 and authorizing diversion of 4.1 cfs.. Because Musser lands are being irrigated by water from the Sandy Pipeline, Musser will not divert water from Curren Tunnel, and the next in line priority holders must be considered until the total quantity of use or mitigation equals 3.7 cfs.

27. Water right nos. 135A (Rangen), 36-135B (Candy), 36-135D (Morris) , and 36-135E (Morris) all bear a priority date of April 1, 1892. Rangen will divert 0.05 cfs. Candy will not divert water authorized by water right no. 36-135B because his lands are being irrigated with water from the Sandy Pipeline. Morris's water right nos. 36-135D and 36-135E are available for additional mitigation.

Water Right Holder	Water Right Number	Water Right Quantity (cfs)	Diverted for beneficial use, not available for mitigation (cfs)	Non-diversion of Morris water, available for mitigation (cfs)
Morris	36-134D & 36-134E	2.4	0.3	2.1
Candy	36-134A	0.49	0.04	
Rangen	36-134B	0.09	0.09	
Musser	36-102	4.1	0.00	
Rangen	36-135A	0.05	0.05	
Candy	36-135B	0.51	0.00	
Morris	36-135D	1.58	0.0	1.12
Morris	36-135E	0.82	0.00	
Total			0.5 <sup>2</sup>	3.2

As a result of the above summary, IGWA would be entitled to the following for mitigation:

$$3.7 \text{ cfs} - 0.3 \text{ cfs (Morris)} - 0.14 \text{ cfs (Rangen)} - 0.04 \text{ cfs (Candy)} = 3.2 \text{ cfs (approximately)}$$

The average annual benefit provided by the Morris water portion mitigation plan for comparison with the annual requirement (3.4 cfs for April 1, 2014 through March 31, 2015, 5.2 cfs for April 1, 2015 through March 31, 2106, etc.) is computed as follows:

$$\frac{184 \text{ days}}{365 \text{ days}} \times 3.2 \text{ cfs} = \text{annual average of 1.6 cfs provided}$$

If Morris foregoes diversion of the 0.3 cfs from the Curren Tunnel, additional water would be available for IGWA as follows:

$$3.7 \text{ cfs} - 0.14 \text{ cfs (Rangen)} - 0.04 \text{ cfs (Candy)} = 3.5 \text{ cfs (approximately)}$$

<sup>2</sup> Number reflects rounding to the nearest 1/10 of a cfs.

If Morris foregoes diversion of the 0.3 cfs from the Curren Tunnel, the average annual benefit provided would be as follows:

$$\frac{184 \text{ days}}{365 \text{ys}} \times 3.5 \text{ cfs} = \text{annual average of 1.8 cfs provided}$$

### **Proposal No. 3: Assignment of IGWA's Water Right Application to Rangen**

28. IGWA proposes to assign pending application to appropriate water no. 36-16976 to Rangen as mitigation. Application no. 36-16976 proposes to appropriate 12 cfs from Springs and Billingsley Creek at Rangen's existing physical diversion from Billingsley Creek known as the "bridge diversion."

29. IGWA filed application to appropriate water no. 36-16976 on April 3, 2013, shortly after the Director ruled in the contested case for Rangen's delivery call that Rangen's water rights only authorized diversion of water from the Curren Tunnel. This ruling was the basis for a determination in the Director's Curtailment Order that Rangen does not hold a water right authorizing diversion of water from Billingsley Creek at the bridge diversion.

30. IGWA's water right application could be characterized as a preemptive strike against Rangen to establish a prospective priority date earlier than any later prospective priority date borne by a Rangen application.

#### Legality of Assigning Application to Appropriate Water no. 36-16976 to Rangen

31. Pursuant to Rule 43, the Director can approve proposal no. 3 only if the Director believes that the application can provide water to Rangen in the time of need, i.e. this year. The pending application cannot be prejudged in this proceeding. IGWA essentially asked the Director to prejudge the application. The Director declines to do so. The application seeks authorization to divert 12 cfs from a point of diversion on the Rangen property. IGWA Ex. 1018 at 1. A map attached to the application shows the general area of the planned point of diversion. *Id.* at 4. The Department published notice of the application and the application was protested by Rangen. Rangen also filed a competing application and a transfer to address the point of diversion issue. The facts behind IGWA's application and the competing application and transfer are unique. Given the uncertainty of the application given the specific facts which have developed in this case, the Director concludes that it is too speculative to consider.

#### Quantity of Water Delivered to Rangen

32. As stated above, the facts behind IGWA's application and the competing application and transfer are unique. Given the uncertainty of the application given the specific facts of this case, the Director concludes that it is too speculative to determine that Rangen will deliver water in its time of need pursuant to this application.

### **Proposal Nos. 4 and 5: Mitigation with Money or Fish**

33. IGWA proposed fish replacement or monetary compensation to mitigate injury caused to Rangen by junior-priority ground water pumpers. These proposals will not be evaluated in this decision because proposal nos. 4 and 5 were dismissed as part of IGWA's Mitigation Plan in the *Order Granting in Part and Denying in Part Rangen's Motion to Dismiss Proposals 3-9 of IGWA's Mitigation Plan and Limit Scope of Hearing* issued March 26, 2014.

### **Proposal No. 6: Cleaning, Deepening, or Enlarging Curren Tunnel**

34. IGWA suggests that cleaning, maintaining, and improving the Curren Tunnel will increase the flows from Curren Tunnel. IGWA implies that the Director should require that Rangen grant IGWA access to the tunnel to remove debris and rock from the tunnel and to assess whether the tunnel can be deepened or enlarged.

#### Quantity of Water Delivered to Rangen from Proposed Tunnel Cleaning

35. Morris testified that cleaning out fallen rock and dirt that collected at the mouth of the Hoagland Tunnel resulted in additional water discharging from the Hoagland Tunnel. Morris Tr. Vol. II, p. 384-85. However, there is no evidence that the rock-fall in any tunnel changed the hydraulic conditions in the tunnel itself. Morris' testimony suggests the rock at the mouth of the Hoagland tunnel likely blocked collection works and created diffuse flow channels around or underneath the collection works that prevented collection of the water into the associated diversion works.

36. There is no fallen rock at the mouth of Curren Tunnel impeding Rangen's collection of water. Curren Tunnel is lined with a large diameter corrugated pipe from its mouth 50 feet into the tunnel. The remainder of the tunnel is completed in basalt rock. IGWA failed to present evidence demonstrating that cleaning the Curren Tunnel would provide any additional water to Rangen.

#### Quantity of Water Delivered to Rangen from an Enlargement or Deepening of Curren Tunnel

37. There is evidence in the record that deepening or enlarging the Curren Tunnel could increase flows from the Curren Tunnel. However, there is no evidence quantifying the potential increase. Any physical work to deepen or enlarge the tunnel could not be completed to timely provide water during the 2014 irrigation season.

### **Proposal No. 7: Construction of a Horizontal Well**

38. IGWA proposes to drill a horizontal well in the vicinity of the Curren Tunnel and divert the water from the well to Rangen's facility. IGWA proposes to drill the horizontal well near the Curren Tunnel at an elevation lower than the outlet of the Curren Tunnel.

### Legality of Constructing a Horizontal Well

39. Prior to construction of a horizontal well, IGWA would need to obtain a water right to divert and beneficially use water from the horizontal well. IGWA has not filed any applications to appropriate water from a horizontal well. IGWA did not identify a location for construction of the well, and did not present any evidence about land ownership or easements on land where a well could be constructed. The source of water proposed to be diverted is trust water. The Department has issued a moratorium on all appropriations of water from the Eastern Snake Plain Aquifer in the area where the proposed horizontal well would be constructed. Any horizontal well proposal will need to mitigate to address injury to other water users. IGWA failed to satisfy its burden because it failed to present any evidence that it will be able to address the injury to other water users.

### Quantity of Water Delivered to Rangen

40. IGWA has failed to present evidence that it could timely deliver water to Rangen when water is needed by Rangen in 2014. No evidence was presented quantifying the available water supply. The lack of information makes the proposal too speculative to approve.

### **Proposal No. 8: Mitigation With Water from New Wells or Existing Wells**

41. IGWA proposes to drill new ground water wells or utilize existing wells to deliver water directly to Rangen. IGWA asserts this plan would be similar to its over-the-rim plan previously approved in the Clear Springs Foods delivery call.

### Legality of Diverting Ground Water From New or Existing wells and Delivering the Water to Rangen for Mitigation

42. IGWA has not identified any water rights that could be exercised, through a change in nature of use, to deliver water to Rangen. Because no water rights have been identified, the Director cannot evaluate important components of the water rights such as priority date, flow rate limitations, volume limitations, and periods of use to determine whether water diverted pursuant to the water rights could be delivered for mitigation.

43. IGWA cites the Director's approval of the over-the-rim plan in the Snake River Farms delivery call as support for its argument the Director should conditionally approve Proposal No. 8 and then allow IGWA to provide engineering and other plans at a later date. However, there are important distinctions between the progress IGWA had made in the over-the-rim plan when it was considered by the Department and this plan. At the time the hearing for the over-the-rim plan was heard, IGWA had exerted significant effort to justify the plan, including identifying water rights that would be acquired and wells that could be used, testing of water temperature, quality, and evaluating the reliability and biosecurity of the proposed pumping system. IGWA had also provided preliminary engineering plans. While the Director conditionally approved the over-the-rim plan, IGWA had taken significant steps towards implementation of that plan. Here, IGWA has not taken any steps toward implementation of this proposal.

44. There is no evidence in the record that would allow the Director to recognize mitigation provided through new or existing wells.

#### Quantity of Water Delivered to Rangen

45. No evidence was presented in the record about how water could physically be delivered to Rangen, and whether IGWA could obtain necessary rights of way. No quantification of available water was presented either. Planning and design for an over the rim project would take at least six months. IGWA could not timely deliver water to Rangen when water is needed in 2014.

#### **Proposal No. 9: Mitigation by Pumping Water in Billingsley Creek Back to Rangen**

46. IGWA proposes a direct pump-back and aeration system within the Rangen facility to satisfy mitigation obligations.

#### Legality of IGWA Providing a direct Pump-Back and Aeration System Within the Rangen Facility

47. There is no evidence in the record that IGWA has the water rights or property access to construct and operate a pump back and aeration system to Rangen. IGWA did not present any evidence about how the water rights or property access would be acquired.

#### Delivery of Pump-Back Water to Rangen

48. There is no evidence in the record that IGWA could timely deliver water to Rangen when Rangen needs the water in 2014.

#### **Mitigation Shortfall**

49. Proposal No. 1 provides an average of 1.2 cfs during the first year (April 1, 2014 through March 31, 2015) through aquifer enhancement activities.

50. Proposal No. 2 provides an average of 1.6 cfs through delivery of water not diverted by Morris. If Morris foregoes diversion of all water from Curren Tunnel, the water available for Proposal No. 2 would increase to an average of 1.8 cfs.

51. There is no evidence in the record establishing that other proposals would provide mitigation during the first year.

52. The mitigation plan provides an average predicted benefit of 2.8 cfs during the first year if Morris continues to divert 0.3 cfs of water from the Curren Tunnel. If Morris foregoes diversion of all water from Curren Tunnel, the average predicted benefit would increase to 3.0 cfs.

53. The mitigation plan fails to provide the required 3.4 cfs during the first year, and the mitigation shortfall is 0.6 cfs if Morris continues to divert 0.3 cfs of water from the Curren Tunnel. If Morris foregoes diversion of all water from Curren Tunnel, the mitigation shortfall would decrease to 0.4 cfs.

54. Curtailment dates coinciding with various priority dates were iteratively entered into ESPAM 2.1 to determine the curtailment date required to provide the mitigation shortfall. A curtailment date of October 13, 1978 is predicted to provide an average benefit of 0.6 cfs to the Curren Tunnel during the first year. A curtailment date of July 1, 1983 is predicted to provide an average benefit of 0.4 cfs during the first year to the Curren Tunnel.

## **Conclusion**

55. IGWA's evidence established that foregone diversion of Curren Tunnel water by Morris is predicted to deliver an average of 1.6 cfs water directly to Rangen from April 1, 2014 through March 31, 2015. If Morris also foregoes diversion of 15 miner's inches (0.3 cfs) of water diverted from Curren Tunnel through his irrigation pipeline during the 2014 irrigation season, the foregone diversion of Curren Tunnel water by Morris is predicted to deliver an average of 1.8 cfs directly to Rangen from April 1, 2014 through March 31, 2015.

56. IGWA's evidence established that it can provide an average of 1.7 cfs water to Rangen through its aquifer enhancement activities, based on steady state ESPAM model runs.

57. IGWA's evidence established that it can provide 1.2 cfs of water from its aquifer enhancement activities, based on transient ESPAM 2.1 model runs, from April 1, 2014 through March 31, 2015.

58. IGWA's evidence established that it can provide a total of 3.3 cfs in steady state benefits to Rangen.

59. Evidence from the hearing establishes that IGWA can provide a total of 2.8 cfs of direct flow benefits to Rangen from April 1, 2014 through March 31, 2015 if Morris continues to divert 15 inches of water (0.3 cfs) from Curren Tunnel through his irrigation pipeline. The mitigation credit of 2.8 cfs is 0.6 cfs less than the 3.4 cfs obligation. ESPAM 2.1 determines that water rights bearing priority dates of October 13, 1978 or later (junior) must be curtailed to provide the 0.6 cfs to Rangen.

60. If Morris discontinues diversion of 15 inches (0.3 cfs) through his irrigation pipeline, IGWA can provide a total of 3.0 cfs of direct flow benefits to Rangen from April 1, 2014 through March 31, 2015. The mitigation credit of 3.0 cfs is 0.4 cfs less than the 3.4 cfs obligation. ESPAM 2.1 determines that water rights bearing priority dates of July 1, 1983 or later (junior) must be curtailed to provide the 0.4 cfs to Rangen.

61. IGWA did not establish that it can provide any steady state benefits or direct delivery of water to Rangen in the current annual period for the following proposals: assignment of a water right application, cleaning and/reconstruction of the Curren Tunnel, drilling a

horizontal well, delivery of water from new or existing wells, or pumping water back through the Rangen facility.

## **CONCLUSIONS OF LAW**

### **Aquifer Enhancement Activities**

1. IGWA is entitled to a mitigation credit of 1.7 cfs toward its steady state obligation of 9.1 cfs because of its aquifer enhancement activities.

2. IGWA is entitled to a mitigation credit of 1.2 cfs toward its from April 1, 2014 through March 31, 2015 direct flow obligation of 3.4 cfs because of its aquifer enhancement activities.

3. The steady state and direct flow obligations are separate alternatives in the Director's Curtailment Order, and the model simulations resulting in the above steady state and direct flow credits are mutually exclusive.

### **Irrigation Water Not Diverted from the Curren Tunnel**

4. IGWA is entitled to a mitigation credit of 1.6 cfs for Curren Tunnel water directly provided to Rangen because of the non diversion of irrigation water from the Curren Tunnel pursuant to water rights held by Morris. Alternatively, if Morris ceases diverting 0.3 cfs from Curren Tunnel through his irrigation pipeline, IGWA is entitled to a mitigation credit of 1.8 cfs for Curren Tunnel water directly provided to Rangen because of the non diversion of irrigation water from the Curren Tunnel pursuant to water rights held by Morris. The quantity of 1.6 cfs or 1.8 cfs counts toward both the steady state and direct flow obligations in the Curtailment Order.

### **Assignment of IGWA's Water Right Application to Rangen**

5. Because all IGWA offered to Rangen at the hearing is assignment of a bare application to appropriate water for mitigation with no supporting evidence about its development and perfection, there is currently no legal basis for the Director to hold that an application to appropriate water can provide mitigation to Rangen. Furthermore, the unique factual situation of this case will likely play an important role in the application proceeding. IGWA is not entitled to any mitigation credit for its proposal to assign application to appropriate water no. 36-16976 to Rangen.

### **Cleaning, Deepening, or Enlarging Curren Tunnel**

6. Rangen is not required to construct a deeper or larger tunnel to enhance the flow of water from the Curren Tunnel. The Director does not have the legal authority to require that Rangen grant access to IGWA to study a proposed enlargement, nor does the Director have the authority to order construction proposed by IGWA after studies are complete.

7. The proposed work is not legally possible without Rangen's consent.

8. Any physical work to deepen or enlarge the tunnel could not be completed to timely provide water during the 2014 irrigation season when the water is needed.

9. There was no evidence presented that IGWA could timely deliver water to Rangen when water is needed by Rangen in 2014.

10. IGWA is not entitled to any mitigation credit for its proposal to clean, deepen, or enlarge the Curren Tunnel.

### **Construction of a Horizontal Well**

11. IGWA did not establish what water rights would be exercised to deliver water to Rangen from a new horizontal well. IGWA did not identify a location for construction of the well, and did not present any evidence about land ownership or easements on land where a well could be constructed. The planning and construction of a delivery system could not be completed in 2014 during the time water is needed by Rangen.

12. IGWA is not entitled to any mitigation credit for its proposal to provide mitigation water directly to Rangen from a newly constructed horizontal well.

### **Mitigation with Water from New Wells or Existing Wells**

13. IGWA did not establish what water rights would be exercised or that there were any commitments by the owners of wells, either by contract or acquisition, authorizing diversion of water to Rangen from new wells or existing wells for mitigation. The planning and construction of a delivery system could not be completed in 2014 during the time water is needed by Rangen.

14. IGWA is not entitled to any mitigation credit for its proposal to provide mitigation water directly to Rangen from new wells or existing wells.

### **Mitigation by Pumping Water in Billingsley Creek Back to Rangen**

15. IGWA did not establish what water rights would be exercised or that IGWA owns, or that there are commitments by an owner of land, authorizing construction of a pump back system and delivery of Billingsley Creek water.

16. IGWA is not entitled to any mitigation credit for its proposal to provide mitigation water from Billingsley Creek directly to Rangen through a pump back system.

### **Conclusion**

17. IGWA is entitled to a total steady state mitigation credit of 3.3 cfs toward its steady state obligation of 9.1 cfs.

18. IGWA is entitled to a total direct credit of 2.8 cfs toward its first annual period direct flow obligation of 3.4 cfs. The mitigation credit of 2.8 cfs is 0.6 cfs less than the 3.4 cfs obligation. ESPAM 2.1 determines that water rights bearing priority dates of October 13, 1978 or later must be curtailed to provide the 0.6 cfs to Rangen.

19. Alternatively, upon agreement by Morris that he will not divert 0.3 cfs directly from Curren Tunnel, IGWA is entitled to a total direct credit of 3.0 cfs toward its first annual period direct flow obligation of 3.4 cfs. The mitigation credit of 3.0 cfs is 0.4 cfs less than the 3.4 cfs obligation. ESPAM 2.1 determines that water rights bearing priority dates of July 1, 1983 or later must be curtailed to provide the 0.4 cfs to Rangen.

### **ORDER**

Based upon and consistent with the foregoing, IT IS HEREBY ORDERED that the Director APPROVES proposal no. 1 (aquifer enhancement activities) and proposal no. 2 (delivery of Morris Curren Tunnel Water) of IGWA's mitigation plan.

IT IS FURTHER ORDERED that the Director rejects proposals nos. 3 and 6 through 9 of IGWA's mitigation plan.

IT IS FURTHER ORDERED that IGWA is granted 1.2 cfs of transient mitigation credit for the annual period from April 1, 2014 through March 31, 2015, because of its past and ongoing, multi-year aquifer enhancement activities.

IT IS FURTHER ORDERED that IGWA is granted 1.6 cfs of mitigation credit for direct delivery of surface water from Curren Tunnel to Rangen.

IT IS FURTHER ORDERED that IGWA is granted 2.8 cfs of total mitigation credit for the annual period from April 1, 2014 through March 31, 2015.

IT IS FURTHER ORDERED that the 2.8 cfs total annual mitigation credit is 0.6 cfs less than the annual mitigation requirement of 3.4 cfs for the annual period from April 1, 2014 through March 31, 2015.

IT IS FURTHER ORDERED that the stay issued in the February 21, 2014, *Order Granting IGWA's Petition to Stay Curtailment* of the Curtailment Order is hereby lifted.

IT IS FURTHER ORDERED that, at 12:01 a.m. on or before May 5, 2014, users of ground water holding consumptive water rights bearing priority dates junior or equal to October 13, 1978, listed in Attachment A to this order, within the area of common ground water, located west of the Great Rift, and within a water district that regulates ground water, shall curtail/refrain from diversion and use of ground water pursuant to those water rights unless notified by the Department that this amended order of curtailment has been modified or rescinded as to their water rights. This order shall apply to all consumptive ground water rights, including agricultural, commercial, industrial, and municipal uses, but excluding ground water rights used for *de minimis* domestic purposes where such domestic use is within the limits of the definition

**ORDER APPROVING IN PART AND REJECTING IN PART IGWA'S MITIGATION PLAN; ORDER LIFTING STAY ISSUED FEBRUARY 21, 2014; AMENDED CURTAILMENT ORDER - Page 20**

set forth in Idaho Code § 42-111 and ground water rights used for *de minimis* stock watering where such stock watering use is within the limits of the definitions set forth in Idaho Code § 42-1401A(11), pursuant to IDAPA 37.03.11.020.11.

IT IS FURTHER ORDERED that the watermasters for the water districts within the area of common ground water, located west of the Great Rift, and who regulate ground water, are directed to issue written notices to the holders of the consumptive ground water rights listed in Attachment A to this order. The water rights on the list bear priority dates junior or equal to October 13, 1978. The written notices are to advise the holders of the identified ground water rights that their rights are subject to curtailment in accordance with the terms of this order.

IT IS FURTHER ORDERED that pursuant to Conjunctive Management Rule 37.03.11.040.40, for the water districts within the area of common ground water, located west of the Great Rift, and who regulate ground water, shall permit the diversion and use of ground water by water rights with priority date senior to October 13, 1978 to continue out of priority diversions within the water district provided IGWA's mitigation plan is complied with.

#### CONTINGENT ALTERNATIVE OBLIGATION

IT IS FURTHER ORDERED that, if Morris agrees to cease diverting 0.3 cfs from Curren Tunnel through his irrigation pipeline, IGWA will be granted 3.0 cfs of total annual mitigation credit for the annual period from April 1, 2014 through March 31, 2015.

IT IS FURTHER ORDERED that the 3.0 cfs total mitigation credit is 0.4 cfs less than the annual mitigation requirement of 3.4 cfs for the annual period from April 1, 2014 through March 31, 2015.

IT IS FURTHER ORDERED that water rights bearing priority dates junior or equal to July 1, 1983 shall be curtailed during the 2014 irrigation season.

IT IS FURTHER ORDERED that, if Morris agrees to cease diverting 0.3 cfs from Curren Tunnel through his irrigation pipeline, at 12:01 a.m. on or before May 5, 2014, users of ground water holding consumptive water rights bearing priority dates junior or equal to July 1, 1983, as may be determined from Attachment A to this order, within the area of common ground water, located west of the Great Rift, and within a water district that regulates ground water, shall curtail/refrain from diversion and use of ground water pursuant to those water rights unless notified by the Department that this amended order of curtailment has been modified or rescinded as to their water rights. This order shall apply to all consumptive ground water rights, including agricultural, commercial, industrial, and municipal uses, but excluding ground water rights used for *de minimis* domestic purposes where such domestic use is within the limits of the definition set forth in Idaho Code § 42-111 and ground water rights used for *de minimis* stock watering where such stock watering use is within the limits of the definitions set forth in Idaho Code § 42-1401A(11), pursuant to IDAPA 37.03.11.020.11.

IT IS FURTHER ORDERED that, if Morris agrees to cease diverting 0.3 cfs from Curren Tunnel through his irrigation pipeline, the watermasters for the water districts within the area of

common ground water, located west of the Great Rift, and who regulate ground water, are directed to issue written notices to the holders of the consumptive ground water rights listed in Attachment A to this order with water rights that bear priority dates junior or equal to July 1, 1983. The written notices are to advise the holders of the identified ground water rights that their rights are subject to curtailment in accordance with the terms of this order.

IT IS FURTHER ORDERED that, if Morris agrees to cease diverting 0.3 cfs from Curren Tunnel through his irrigation pipeline, pursuant to Conjunctive Management Rule 37.03.11.040.40, for the water districts within the area of common ground water, located west of the Great Rift, and who regulate ground water, shall permit the diversion and use of ground water by water rights with priority date senior to July 1, 1983 to continue out of priority diversions within the water district provided IGWA's mitigation plan is complied with.

Dated this 11<sup>th</sup> day of April, 2014.

  
GARY SPACKMAN  
Director

## CERTIFICATE OF SERVICE

I HEREBY CERTIFY that on this 11<sup>th</sup> day of April, 2014, the above and foregoing document was served on the following by providing a copy of the *ORDER APPROVING IN PART AND REJECTING IN PART IGWA'S MITIGATION PLAN; ORDER LIFTING STAY ISSUED FEBRUARY 21, 2014; AMENDED CURTAILMENT ORDER* in the manner selected:

J JUSTIN MAY  
MAY BROWNING & MAY PLLC  
1419 W WASHINGTON  
BOISE ID 83702-5039  
[jmay@maybrowning.com](mailto:jmay@maybrowning.com)

(x) U.S. Mail, Postage Prepaid  
( ) Facsimile  
(x) E-mail

ROBYN BRODY  
BRODY LAW OFFICE PLLC  
PO BOX 554  
RUPERT ID 83350-0554  
[robynbrody@hotmail.com](mailto:robynbrody@hotmail.com)

(x) U.S. Mail, Postage Prepaid  
( ) Facsimile  
(x) E-mail

FRITZ X HAEMMERLE  
HAEMMERLE HAEMMERLE  
PO BOX 1800  
HAILEY ID 83333-1800  
[fxh@haemlaw.com](mailto:fxh@haemlaw.com)

(x) U.S. Mail, Postage Prepaid  
( ) Facsimile  
(x) E-mail

RANDY BUDGE  
T J BUDGE  
RACINE OLSON  
PO BOX 1391  
POCATELLO ID 83204-1391  
[rcb@racinelaw.net](mailto:rcb@racinelaw.net)  
[tjb@racinelaw.net](mailto:tjb@racinelaw.net)

(x) U.S. Mail, Postage Prepaid  
( ) Facsimile  
(x) E-mail

SARAH KLAHN  
MITRA PEMBERTON  
WHITE & JANKOWSKI  
511 16<sup>TH</sup> ST STE 500  
DENVER CO 80202  
[sarahk@white-jankowski.com](mailto:sarahk@white-jankowski.com)  
[mitrap@white-jankowski.com](mailto:mitrap@white-jankowski.com)

(x) U.S. Mail, Postage Prepaid  
( ) Facsimile  
(x) E-mail

A DEAN TRANMER  
CITY OF POCATELLO  
PO BOX 4169  
POCATELLO ID 83205  
[dtranmer@pocatello.us](mailto:dtranmer@pocatello.us)

(x) U.S. Mail, Postage Prepaid  
( ) Facsimile  
(x) E-mail

JOHN K SIMPSON  
TRAVIS L THOMPSON  
PAUL L ARRINGTON  
BARKER ROSHOLT & SIMPSON LLP  
195 RIVER VISTA PL STE 204  
TWIN FALLS ID 83301-3029  
[jks@idahowaters.com](mailto:jks@idahowaters.com)  
[tlt@idahowaters.com](mailto:tlt@idahowaters.com)  
[pla@idahowaters.com](mailto:pla@idahowaters.com)

(x) U.S. Mail, Postage Prepaid  
( ) Facsimile  
(x) E-mail

W KENT FLETCHER,  
FLETCHER LAW OFFICE  
PO BOX 248  
BURLEY ID 83318  
[wkf@pmt.org](mailto:wkf@pmt.org)


(x) U.S. Mail, Postage Prepaid  
( ) Facsimile  
(x) E-mail

C THOMAS ARKOOSH  
CAPITOL LAW GROUP PLLC  
PO BOX 32  
GOODING ID 83330-0032  
[tarkoosh@capitolawgroup.net](mailto:tarkoosh@capitolawgroup.net)

(x) U.S. Mail, Postage Prepaid  
( ) Facsimile  
(x) E-mail

GARY LEMMON  
BLIND CANYON AQUARANCH, INC.  
2757 S 1050 EAST  
HAGERMAN, ID 83332  
[glemmon@northrim.net](mailto:glemmon@northrim.net)

(x) U.S. Mail, Postage Prepaid  
( ) Facsimile  
(x) E-mail

  
Deborah J. Gibson  
Admin. Assistant to the Director

## EXPLANATORY INFORMATION TO ACCOMPANY A FINAL ORDER

(Required by Rule of Procedure 740.02)

The accompanying order is a "**Final Order**" issued by the department pursuant to section 67-5246 or 67-5247, Idaho Code.

Section 67-5246 provides as follows:

- (1) If the presiding officer is the agency head, the presiding officer shall issue a final order.
- (2) If the presiding officer issued a recommended order, the agency head shall issue a final order following review of that recommended order.
- (3) If the presiding officer issued a preliminary order, that order becomes a final order unless it is reviewed as required in section 67-5245, Idaho Code. If the preliminary order is reviewed, the agency head shall issue a final order.
- (4) Unless otherwise provided by statute or rule, any party may file a petition for reconsideration of any order issued by the agency head within fourteen (14) days of the service date of that order. The agency head shall issue a written order disposing of the petition. The petition is deemed denied if the agency head does not dispose of it within twenty-one (21) days after the filing of the petition.
- (5) Unless a different date is stated in a final order, the order is effective fourteen (14) days after its service date if a party has not filed a petition for reconsideration. If a party has filed a petition for reconsideration with the agency head, the final order becomes effective when:
  - (a) The petition for reconsideration is disposed of; or
  - (b) The petition is deemed denied because the agency head did not dispose of the petition within twenty-one (21) days.
- (6) A party may not be required to comply with a final order unless the party has been served with or has actual knowledge of the order. If the order is mailed to the last known address of a party, the service is deemed to be sufficient.
- (7) A non-party shall not be required to comply with a final order unless the agency has made the order available for public inspection or the nonparty has actual knowledge of the order.
- (8) The provisions of this section do not preclude an agency from taking immediate

action to protect the public interest in accordance with the provisions of section 67-5247, Idaho Code.

### **PETITION FOR RECONSIDERATION**

Any party may file a petition for reconsideration of a final order within fourteen (14) days of the service date of this order as shown on the certificate of service. **Note: the petition must be received by the Department within this fourteen (14) day period.** The department will act on a petition for reconsideration within twenty-one (21) days of its receipt, or the petition will be considered denied by operation of law. See section 67-5246(4) Idaho Code.

### **APPEAL OF FINAL ORDER TO DISTRICT COURT**

Pursuant to sections 67-5270 and 67-5272, Idaho Code, any party aggrieved by a final order or orders previously issued in a matter before the department may appeal the final order and all previously issued orders in the matter to district court by filing a petition in the district court of the county in which:

- i. A hearing was held,
- ii. The final agency action was taken,
- iii. The party seeking review of the order resides, or
- iv. The real property or personal property that was the subject of the agency action is located.

The appeal must be filed within twenty-eight (28) days: a) of the service date of the final order, b) the service date of an order denying petition for reconsideration, or c) the failure within twenty-one (21) days to grant or deny a petition for reconsideration, whichever is later. See section 67-5273, Idaho Code. The filing of an appeal to district court does not in itself stay the effectiveness or enforcement of the order under appeal.

# **ATTACHMENT A**

Water Rights Subject to Rangen Delivery Call

Current Owner	Water Right No.	Priority Date	Diversion Rate (cfs)	Purpose of Use	Total Acres
4 BROS DAIRY INC	37-22653	5/16/1980	0.02	STOCKWATER, COMMERCIAL	
4 BROS DAIRY INC	37-8814	7/10/1983	0.1	STOCKWATER, COMMERCIAL	
4 BROS DAIRY INC	37-8813	10/14/1983	0.13	STOCKWATER, COMMERCIAL	
4 BROS DAIRY INC	37-7033	7/5/1988	2.16	IRRIGATION	211
A & B IRRIGATION DISTRICT; UNITED STATES OF AMERICA ACTING THROUGH	36-15193B*	4/1/1965	0.31	IRRIGATION	82610
A & B IRRIGATION DISTRICT; UNITED STATES OF AMERICA ACTING THROUGH	36-15194B*	4/1/1968	2.51	IRRIGATION	82610
A & B IRRIGATION DISTRICT; UNITED STATES OF AMERICA ACTING THROUGH	36-15195B*	4/1/1978	2.24	IRRIGATION	82610
A & B IRRIGATION DISTRICT; UNITED STATES OF AMERICA ACTING THROUGH	36-15196B*	4/1/1981	0.08	IRRIGATION	82610
A & B IRRIGATION DISTRICT; UNITED STATES OF AMERICA ACTING THROUGH	36-15127B*	4/1/1984	28.89	IRRIGATION	82610
AARDEMA FARMS LTD PARTNERSHIP	36-15256C*	3/15/1975	0.92	IRRIGATION	401.6
AARDEMA FARMS LTD PARTNERSHIP	36-16281	12/11/1978	0.03	IRRIGATION	302.7
AARDEMA FARMS LTD PARTNERSHIP	36-7832F	12/11/1978	0.01	STOCKWATER	
AARDEMA FARMS LTD PARTNERSHIP	36-15563	2/26/1979	1.91	IRRIGATION	608
AARDEMA FARMS LTD PARTNERSHIP	36-16893	11/1/1979	0.02	STOCKWATER	
AARDEMA FARMS LTD PARTNERSHIP	36-8169	4/6/1983	0.26	STOCKWATER, COMMERCIAL	
AARDEMA FARMS LTD PARTNERSHIP	36-10225F	5/1/1985	0.01	STOCKWATER	
AARDEMA FARMS LTD PARTNERSHIP	36-16283*	5/1/1985	0.17	IRRIGATION	302.7
AARDEMA FARMS LTD PARTNERSHIP	36-8517	4/3/1990	0.04	STOCKWATER, COMMERCIAL	
AARDEMA FARMS LTD PARTNERSHIP	36-16891	1/10/1997	0.06	STOCKWATER	
AARDEMA, CORNELIA; AARDEMA, FRANS; BOX CANYON LAND HOLDINGS LLC; HEIDA, MARY JANE; HEIDA, THOMAS	36-15181*	3/15/1982	0.23	IRRIGATION	54
AARDEMA, CORNELIA; AARDEMA, FRANS; BOX CANYON LAND HOLDINGS LLC; HEIDA, MARY JANE; HEIDA, THOMAS	36-8305	2/14/1986	1.9	IRRIGATION	95
AARDEMA, CORNELIA; AARDEMA, FRANS; BOX CANYON LAND HOLDINGS LLC; HEIDA, MARY JANE; HEIDA, THOMAS	36-8362	6/3/1988	1	STOCKWATER, COMMERCIAL	
AARDEMA, DONALD J	36-8548	5/11/1990	0.06	STOCKWATER	
AARDEMA, DONALD JOHN	36-7832H	12/11/1978	0.01	IRRIGATION	3
AARDEMA, DONALD JOHN	36-10225H*	5/1/1985	0.01	IRRIGATION	3
ABC AGRA LLC	36-8484	12/11/1989	0.08	COMMERCIAL, DOMESTIC	
ADKINS, GINA; ADKINS, RICK	36-8525	3/2/1990	0.06	IRRIGATION, DOMESTIC	1
AKL PROPERTIES LLC	36-16944	12/11/1981	1.72	IRRIGATION	295.7
ALLEN, HERB; ALLEN, MARY CHUGG; LLOYD, DANIEL; TIERNEY LLOYD, MONA LISA	36-8523	4/25/1990	1.89	IRRIGATION	115
ALLIANCE LAND & LIVESTOCK LLC	45-14255*	5/26/1971	0.02	IRRIGATION	3088.3
ALLIANCE LAND & LIVESTOCK LLC	45-13520*	3/15/1976	0.23	IRRIGATION	3088.3

\* Enlargement Rights subordinate to rights earlier than April 12, 1994

Water Rights Subject to Rangen Delivery Call

Current Owner	Water Right No.	Priority Date	Diversion Rate (cfs)	Purpose of Use	Total Acres
ALLIANCE LAND & LIVESTOCK LLC	45-14254	5/16/1980	0.08	IRRIGATION	3088.3
ALLIANCE LAND & LIVESTOCK LLC	45-7482A	11/24/1981	2.18	IRRIGATION	3088.3
ALLIANCE LAND & LIVESTOCK LLC	45-7482B	11/24/1981	1.99	IRRIGATION	3088.3
ALLIANCE LAND & LIVESTOCK LLC	45-7513	10/13/1982	0.31	IRRIGATION	3088.3
ALLIANCE LAND & LIVESTOCK LLC	45-14104	6/30/1985	0.09	IRRIGATION	3088.3
ALLIANCE LAND & LIVESTOCK LLC	45-14105	6/30/1985	0.01	STOCKWATER, COMMERCIAL	
ALLRED, JACKSON W; SMITH, MIRIAM ALLRED	45-11142	6/30/1985	3.11	IRRIGATION	2073
ANDERLAND LLC	45-14070	2/6/1979	0.01	IRRIGATION	8.4
ANDERSEN, ALAN H; ANDERSEN, NORMA	45-13394	2/6/1979	0.05	STOCKWATER, COMMERCIAL	
ANDERSON SR, LARREY; ANDERSON, RETHA	36-8232	9/27/1983	0.09	IRRIGATION, COMMERCIAL, DOMESTIC	1
ANDERSON SR, LARREY; ANDERSON, RETHA; MILLER, GERALD	36-8233	12/17/1991	0.06	HEATING, RECREATION	
ANDERSON, DONALD M; ANDERSON, JOAN	36-8285	6/14/1985	0.04	IRRIGATION	2
ANDERSON, SHERRY; HARRIS, STEVEN; JENSEN, CINDY	36-7897	2/25/1980	2.84	IRRIGATION	203
ANDRESEN DAIRY LLC	36-8215	6/22/1983	0.07	STOCKWATER, COMMERCIAL, DOMESTIC	
ANDRESEN DAIRY LLC	36-8735	1/10/1992	0.04	STOCKWATER, COMMERCIAL	
ANDREWS, GERALD CLINTON; ANDREWS, MARIAN J	36-15227*	8/27/1973	0.7	IRRIGATION	163
ASTLE, DOUGLAS D; ASTLE, JANIS L	37-8296	5/11/1987	4.01	IRRIGATION	357.2
ASTLE, MICHELE	37-8125	6/23/1983	0.04	STOCKWATER, COMMERCIAL, DOMESTIC	
ASTORQUIA, FRANK	37-8338	5/19/1994	0.6	IRRIGATION	72
ASTORQUIA, FRANK; ASTORQUIA, JOSEPHINE	37-7460	7/3/2002	3.33	IRRIGATION	258
B & H FARMING	36-15226*	6/15/1973	0.36	IRRIGATION	658
B & H FARMING	36-4264*	4/1/1974	2	IRRIGATION	455
B & H FARMING	36-11643*	4/1/1981	1	IRRIGATION	448
B & H FARMING	36-16206	4/14/1983	1.91	IRRIGATION	152
BAAR, ANNA E; BAAR, THEODORE; NORTHWEST FARM CREDIT SERVICES FLCA	36-8478	11/7/1989	0.47	STOCKWATER, COMMERCIAL, DOMESTIC	
BAILEY, PATSY J; BAILEY, QUINN W	36-7941	9/17/1980	0.13	STOCKWATER, COMMERCIAL	
BAKER, DARRELL JAMES	36-13065A	3/15/1981	0.66	IRRIGATION	260.7
BAKER, DARRELL JAMES	36-13065B	3/15/1981	0.16	IRRIGATION	634.4
BAKER, DWAIN D; BAKER, LINDA	45-4216B	6/30/1985	0.01	IRRIGATION	7
BARNES, T H; COLLINS, LARRY	36-8780	4/17/1998	0.04	IRRIGATION, DOMESTIC	1
BARRYMORE EST SUBDIVISION WATER USERS	36-8155	3/4/1983	0.07	STOCKWATER, DOMESTIC	

\* Enlargement Rights subordinate to rights earlier than April 12, 1994

Water Rights Subject to Rangen Delivery Call

Current Owner	Water Right No.	Priority Date	Diversion Rate (cfs)	Purpose of Use	Total Acres
BARRYMORE, BLAKE; BARRYMORE, DEBORAH	37-8145	7/7/1983	0.17	COMMERCIAL	
BARTLETT, ERWIN; BARTLETT, JANICE	45-7653	6/6/1989	0.04	COMMERCIAL	
BAXTER, DAVID W; BAXTER, ELIZABETH R	36-7948	11/21/1980	0.87	IRRIGATION	160
BECK, DAVID; BECK, SUSAN K	45-13907*	4/13/1971	0.11	STOCKWATER	
BECK, DAVID; BECK, SUSAN K	45-14304*	4/13/1971	2.14	IRRIGATION	1766
BECK, PAIGE	45-10777B*	3/15/1976	0.23	IRRIGATION	151
BECK, PAIGE	45-10679*	4/1/1977	0.22	IRRIGATION	301.8
BECK, SCOTT W	45-14448*	4/1/1977	0.3	IRRIGATION	427.7
BECKLEY, BONNIE B; BECKLEY, RON K	37-8138	6/29/1983	0.12	STOCKWATER, COMMERCIAL	
BENNETT, CAROLE R; BENNETT, JOHN D	37-20931	5/5/2003	0.12	IRRIGATION	4.3
BEORCHIA PROPERTIES & HOLDINGS LLC	36-8108	8/16/1982	0.03	IRRIGATION, STOCKWATER, DOMESTIC	5
BETTENCOURT, LUIS M	36-15161*	3/15/1977	0.14	IRRIGATION	258
BETTENCOURT, LUIS M	36-10821A	6/1/1979	2.45	IRRIGATION	138
BETTENCOURT, LUIS M	36-10821B	6/9/1979	10.2	IRRIGATION	626.5
BETTENCOURT, LUIS M	36-8081	3/7/1983	0.42	IRRIGATION	22
BETTENCOURT, LUIS M	36-8135	11/5/1983	0.06	STOCKWATER, DOMESTIC	
BETTENCOURT, LUIS M	36-8302	11/14/1985	0.96	IRRIGATION	193.4
BETTENCOURT, LUIS M	36-8739	5/10/1995	1	IRRIGATION	108.6
BETTENCOURT, LUIS M	36-8740	5/10/1995	0.53	IRRIGATION	126.5
BETTENCOURT, LUIS M; BETTENCOURT, SHARON L	36-14595A*	5/1/1978	1.31	IRRIGATION	414.8
BETTENCOURT, LUIS M; BETTENCOURT, SHARON L	36-14595B*	5/1/1978	0.1	STOCKWATER, COMMERCIAL	
BETTENCOURT, LUIS M; BETTENCOURT, SHARON L	36-8062	2/9/1982	0.05	STOCKWATER, COMMERCIAL, DOMESTIC	
BETTENCOURT, LUIS M; BETTENCOURT, SHARON L	36-8411	4/18/1989	0.5	STOCKWATER, COMMERCIAL	
BHB FARMS INC	36-8144	2/2/1983	0.84	IRRIGATION	42
BICKETT, HARVEY B; BICKETT, MYRNA	37-8366	7/14/1988	0.06	IRRIGATION, DOMESTIC	0.8
BIG SKY DAIRY	45-13549*	8/21/1978	0.76	IRRIGATION, STOCKWATER, COMMERCIAL	863
BIG SKY DAIRY	37-8054	7/1/1983	3.34	IRRIGATION	167
BIG SKY DAIRY	45-13853	6/30/1985	2.27	IRRIGATION	2077
BIG SKY DAIRY	45-13854	6/30/1985	1.66	IRRIGATION	2077
BINGHAM, LAVERLE M	36-8425	6/23/1989	0.88	IRRIGATION	105
BLACK BUTTE HILLS LLC	36-15233*	4/6/1980	0.73	IRRIGATION	180
BLAINE COUNTY SCHOOL DISTRICT #61	37-21742	4/17/2006	0.8	IRRIGATION	20

\* Enlargement Rights subordinate to rights earlier than April 12, 1994

Water Rights Subject to Rangen Delivery Call

Current Owner	Water Right No.	Priority Date	Diversion Rate (cfs)	Purpose of Use	Total Acres
BLAINE COUNTY SCHOOL DISTRICT #61	37-22542	4/30/2010	3.65	HEATING, COOLING	
BLALACK, JOANN K; SCHMIDT, CHESTER A	36-8208	5/20/1985	0.1	IRRIGATION, DOMESTIC	2
BLINCOE FARMS INC	36-15362*	4/1/1981	2.8	IRRIGATION	960
BLISS ACRES LLC; BOSMA, JACOB F	37-8487B	1/25/1989	0.18	STOCKWATER, COMMERCIAL	
BLISS LLC	37-7761A	5/8/1980	0.07	STOCKWATER, DOMESTIC	
BLISS LLC	37-7761B	5/8/1980	1.21	IRRIGATION	146
BLISS, GARY B	36-8459	9/22/1989	0.04	IRRIGATION	2.4
BLUE SKY RANCH; KRUCKER, KATHLEEN; KRUCKER, ROBERT	36-16184	6/30/1983	0.13	STOCKWATER, DOMESTIC	
BLUE SKY RANCH; KRUCKER, KATHLEEN; KRUCKER, ROBERT	36-8482	11/7/1989	0.05	STOCKWATER	
BOER JR, ADRIAN K; BOER, LINDA M; NORTHWEST FARM CREDIT SERVICES FLCA	36-8359	6/15/1988	0.29	STOCKWATER, COMMERCIAL	
BOKMA, FLORA; BOKMA, HARRY B	36-8662	5/26/1992	0.18	STOCKWATER, COMMERCIAL	
BOLDT, LAWRENCE P; BOLDT, MARCY M	45-7370	1/24/1979	0.11	IRRIGATION, STOCKWATER	5.6
BONAWITZ, DANI; BONAWITZ, DUKE	36-8065	2/17/1982	0.12	IRRIGATION, DOMESTIC	5
BOOT JACK DAIRY PARTNERSHIP	37-20395	3/16/1982	2.1	IRRIGATION	277.4
BOOT JACK DAIRY PARTNERSHIP	37-20396	3/16/1982	0.08	STOCKWATER, COMMERCIAL	
BORBA, JOSE; BORBA, MARIA	36-8731	7/13/1994	0.08	STOCKWATER, DOMESTIC	
BOSMA, JACOB F	37-8487C	1/25/1989	0.48	IRRIGATION	97.9
BOTHOF, GERALDA; BOTHOF, ROGER W	36-8805	10/31/2000	0.03	IRRIGATION	0.8
BOWEN THEATRE CO	36-8631	11/7/1991	0.04	DOMESTIC	
BOX CANYON DAIRY	36-8713	8/6/1993	0.04	STOCKWATER	
BOX CANYON LAND HOLDINGS LLC	36-16280	12/11/1978	0.08	IRRIGATION	444
BOX CANYON LAND HOLDINGS LLC	36-7871	9/24/1979	1	IRRIGATION, STOCKWATER, COMMERCIAL	40
BOX CANYON LAND HOLDINGS LLC	36-10044*	3/1/1984	0.55	IRRIGATION	124
BOX CANYON LAND HOLDINGS LLC	36-16282*	5/1/1985	0.26	IRRIGATION	444
BRADLEY, DAWN ANN; BRADLEY, R BRUCE	36-8112	9/7/1982	0.04	IRRIGATION, COMMERCIAL, DOMESTIC	1
BRANCHFLOWER, KATHERINE L; BRANCHFLOWER, MICHAEL G	36-8581	3/13/1991	0.74	IRRIGATION	39
BRANDSMA, ANN; BRANDSMA, HILL A	36-16034	12/11/1978	0.05	IRRIGATION	318
BRANDSMA, ANN; BRANDSMA, HILL A	36-8140	1/21/1983	0.11	STOCKWATER, COMMERCIAL	
BRANDSMA, ANN; BRANDSMA, HILL A	36-16036*	5/1/1985	0.18	IRRIGATION	318
BRANDSMA, DEBRA K; BRANDSMA, KENNETH A	36-8252D	10/17/1984	0.52	STOCKWATER, COMMERCIAL	
BRANDSMA, DEBRA K; BRANDSMA, KENNETH A	36-8787	1/22/1999	1.05	IRRIGATION	152
BRANDSMA, HILL A	36-8063D	3/18/1982	0.28	STOCKWATER, COMMERCIAL	

\* Enlargement Rights subordinate to rights earlier than April 12, 1994

Water Rights Subject to Rangen Delivery Call

Current Owner	Water Right No.	Priority Date	Diversion Rate (cfs)	Purpose of Use	Total Acres
BROWN II, ROBERT BURTON; BROWN, MARIA CHRISTENSEN	45-14189*	3/15/1968	0.01	IRRIGATION	3
BROWN, JAY A; BROWN, MARIE H	36-8111	8/20/1982	0.76	IRRIGATION	309.8
BROWNING FAMILY LLC	36-10123*	4/1/1977	1.78	IRRIGATION	429
BUERKLE, ARLEN E; BUERKLE, MARY LEE	36-8519	4/10/1990	0.09	IRRIGATION, COMMERCIAL	1.5
BURLEY IRRIGATION DISTRICT	45-7720	9/27/1993	0.09	DOMESTIC	
BURLEY WEST INVESTMENTS LLC	45-13522*	3/15/1976	1.05	IRRIGATION	358.6
BURTON, JERRY; BURTON, SUZANNE	36-8181	4/28/1983	0.09	IRRIGATION, DOMESTIC	1.5
BUTTARS FAMILY LIMITED PARTNERSHIP	36-8453	9/21/1989	0.04	COMMERCIAL	
C DE KRUYF DAIRY PARTNERSHIP	36-8539	4/13/1990	0.27	IRRIGATION, STOCKWATER, COMMERCIAL, DOMESTIC	1
CALDERON, DAVID	36-8463	9/18/1989	0.02	COMMERCIAL	
CALKINS, LAWRENCE L	37-20382	3/1/2001	0.07	DOMESTIC	
CALKINS, LAWRENCE L	37-20383	3/12/2001	0.07	DOMESTIC	
CALKINS, LAWRENCE L	37-22596	2/15/2011	0.07	DOMESTIC	
CALKINS, LAWRENCE L; CALKINS, SANDRA L	37-21384	12/6/2004	0.07	DOMESTIC	
CALLEN, JERRY; CALLEN, PATRICIA	36-7975	3/20/1981	0.03	STOCKWATER	
CALVARY BAPTIST CHURCH	45-14173	5/16/1980	0.01	IRRIGATION	
CAMPBELL, ANNIE M; CAMPBELL, WILLIAM ROY	36-8535	4/12/1990	0.13	IRRIGATION, DOMESTIC	4
CANYONSIDE DAIRY	36-7947	11/28/1980	0.13	IRRIGATION, STOCKWATER, DOMESTIC	4
CARNEY FARMS	36-7949	2/4/1981	1.41	IRRIGATION	524
CARNEY FARMS	36-16395	12/8/1981	0.62	IRRIGATION	524
CARRELL, F DUANE	36-8342	1/5/1988	0.02	COMMERCIAL	
CARRILLO, CUTBERTO	36-8407	1/19/1989	0.08	IRRIGATION, DOMESTIC	3
CASSIA COUNTY JOINT SCHOOL DISTRICT #151	45-7741	11/12/1998	0.45	IRRIGATION	11.7
CATMULL, KAY E	36-8496	10/24/1989	0.03	COMMERCIAL	
CHAMBERS, DEANNA; CHAMBERS, FERRELL J	36-7885	12/28/1979	0.74	IRRIGATION	257
CHISHOLM, DONALD J	45-7564	11/20/1984	0.02	HEATING, COOLING	
CHRISTENSEN, PAUL; CHRISTENSEN, PERRY G	45-14188*	3/15/1968	0.17	IRRIGATION	389.6
CHRISTIANSON FAMILY REVOCABLE TRUST	45-11180	6/30/1985	0.27	IRRIGATION	307
CHURCH OF LIFE	36-8504	2/20/1990	0.01	STOCKWATER, DOMESTIC	
CIOCCA, ANN A; CIOCCA, EDWARD M	36-8219	6/30/1983	1.72	IRRIGATION	86
CIOCCA, ANN A; CIOCCA, EDWARD M; NORTHWEST FARM CREDIT SERVICES FLCA	36-8672	9/23/1992	0.06	STOCKWATER	
CIOCCA, TONY M; CIOCCA, TRINA A	36-8255	12/7/1984	1.16	IRRIGATION	154

\* Enlargement Rights subordinate to rights earlier than April 12, 1994

Water Rights Subject to Rangen Delivery Call

Current Owner	Water Right No.	Priority Date	Diversion Rate (cfs)	Purpose of Use	Total Acres
CITY OF BLISS	37-8886	11/24/1998	0.45	MUNICIPAL	
CITY OF BURLEY	45-7436	2/15/1980	0.69	MUNICIPAL	
CITY OF BURLEY	36-8154	2/24/1983	1.2	INDUSTRIAL	
CITY OF BURLEY	45-7686	2/11/1991	1.75	MUNICIPAL	
CITY OF BURLEY	45-7735	9/3/1996	4.46	MUNICIPAL	
CITY OF BURLEY	45-13411	10/22/2001	7.8	MUNICIPAL	
CITY OF CAREY	37-7766	2/21/1979	0.71	MUNICIPAL	
CITY OF CAREY	37-20384	3/20/2001	0.7	MUNICIPAL	
CITY OF CAREY	37-21243	12/25/2003	0.6	MUNICIPAL	
CITY OF CAREY	37-21355	9/23/2004	1.29	MUNICIPAL	
CITY OF CAREY	37-22661	8/18/2011	1.45	MUNICIPAL	
CITY OF DECLO	45-7726	2/16/1995	2.23	MUNICIPAL	
CITY OF DIETRICH	37-22751	6/1/2012	0.2	MUNICIPAL	
CITY OF HAZELTON	36-7858	6/12/1979	1	MUNICIPAL, DOMESTIC	
CITY OF HEYBURN	36-8550	5/29/1990	6.67	MUNICIPAL	
CITY OF HEYBURN	36-8738	5/22/1995	3.3	MUNICIPAL	
CITY OF JEROME	36-16938	8/20/1982	0.01	IRRIGATION	2.2
CITY OF JEROME	36-8237	12/22/1983	2.71	MUNICIPAL	
CITY OF JEROME	36-8234	1/11/1984	1.23	IRRIGATION, COMMERCIAL, DOMESTIC, RECREATION	14
CITY OF PAUL	36-7899	2/27/1980	0.78	MUNICIPAL	
CITY OF PAUL	36-8763	10/18/1999	2.75	MUNICIPAL	
CITY OF RICHFIELD	37-8402	9/22/1988	1.63	MUNICIPAL	
CITY OF RICHFIELD	37-22431	1/13/2009	1.19	MUNICIPAL	
CITY OF RUPERT	36-7863	6/30/1979	3.83	MUNICIPAL	
CITY OF RUPERT	36-7862	10/11/1985	1.15	MUNICIPAL	
CITY OF WENDELL	36-8764	3/28/1997	1.27	MUNICIPAL	
CITY OF WENDELL	36-8421	9/14/1998	2.76	MUNICIPAL	
CLARK, BETTE L; CLARK, RAYMOND G	36-15253*	3/15/1985	0.34	IRRIGATION	211
CLARK, RAYMOND G	36-8286	6/26/1985	0.21	IRRIGATION	225
CLAYSON, CASEY; CLAYSON, SHANE	45-7496	1/27/1982	0.06	IRRIGATION, DOMESTIC	0.7
CLAYTON, CARRIE L; CLAYTON, DOUGLAS M	45-13400	7/7/1986	0.06	IRRIGATION	2
CNOSSEN BROTHERS CO INC	36-8468	9/26/1989	0.86	COMMERCIAL	
CNOSSEN BROTHERS CO INC; NORTHWEST FARM CREDIT SERVICES FLCA	36-8417	3/1/1989	0.76	STOCKWATER, DOMESTIC	
COOK, TYSON; COOK, VALERIE B	36-7927	7/15/1980	0.07	IRRIGATION, DOMESTIC	1

\* Enlargement Rights subordinate to rights earlier than April 12, 1994

Water Rights Subject to Rangen Delivery Call

Current Owner	Water Right No.	Priority Date	Diversion Rate (cfs)	Purpose of Use	Total Acres
COOMBS, MICHAEL R	36-15565	2/5/2001	0.08	DOMESTIC	
CORP OF THE PRESIDING BISHOP	36-8145	2/14/1983	0.04	IRRIGATION, DOMESTIC	0.5
CORP OF THE PRESIDING BISHOP	45-7535	6/10/1983	0.08	IRRIGATION	2.5
CORP OF THE PRESIDING BISHOP	45-10984	6/30/1985	0.78	IRRIGATION	7502
CORP OF THE PRESIDING BISHOP	45-11867	6/30/1985	0.29	IRRIGATION	7502
CORP OF THE PRESIDING BISHOP	45-13471	6/30/1985	0.69	IRRIGATION	7502
CORP OF THE PRESIDING BISHOP	45-13472	6/30/1985	0.7	IRRIGATION	7502
CORP OF THE PRESIDING BISHOP	45-13781	6/30/1985	2.43	IRRIGATION	7502
CORP OF THE PRESIDING BISHOP	45-13782	6/30/1985	1.47	IRRIGATION	7502
CORP OF THE PRESIDING BISHOP	45-13798	6/30/1985	0.2	IRRIGATION	7502
CORP OF THE PRESIDING BISHOP	45-13811	6/30/1985	0.93	IRRIGATION	7502
CORP OF THE PRESIDING BISHOP	45-4216A	6/30/1985	4.99	IRRIGATION	7502
CORP OF THE PRESIDING BISHOP	37-7076	10/24/1988	0.09	IRRIGATION, DOMESTIC	1
CORP OF THE PRESIDING BISHOP	36-8428	6/7/1989	0.02	IRRIGATION	0.5
CORP OF THE PRESIDING BISHOP	36-8429	6/7/1989	0.12	IRRIGATION	4
CORP OF THE PRESIDING BISHOP	36-8430	6/7/1989	0.04	IRRIGATION, DOMESTIC	0.8
COUNTRY CLUB ESTATES WATER ASSN INC	36-8607	11/18/1991	0.5	STOCKWATER, DOMESTIC, FIRE PROTECTION	
CRANE, SARA D	36-8282	6/13/1985	2	IRRIGATION	108
CRANER, DAVID A; CRANER, HELEN B	45-7442	4/4/1980	0.12	IRRIGATION	4
CRANNEY BROTHERS	45-13550	6/30/1985	8.14	IRRIGATION	3605
CRANNEY RANCHES	45-13599*	6/11/1981	0.42	IRRIGATION	344
CRE5PO TRUCKING INC	37-8355	8/9/1988	0.04	COMMERCIAL, DOMESTIC	
CROCKER, BRENT; CROCKER, TONIA	36-8375	7/18/1988	0.04	IRRIGATION, DOMESTIC	2
CULLEY, JUDITH; CULLEY, RYAN D	36-8563	10/18/1990	0.07	IRRIGATION, DOMESTIC	1
DALLEY, RICHARD B; DALLEY, SHAUNA H	36-4263*	3/15/1974	0.74	IRRIGATION	352
DANSIE, BERTHA D; DANSIE, ELVOY H	37-8363	8/6/1988	0.05	STOCKWATER, COMMERCIAL, DOMESTIC	
DARRINGTON, MARK L; DARRINGTON, VERLA	45-7501	4/7/1982	2	IRRIGATION	108
DARRINGTON, MARK L; DARRINGTON, VERLA	45-7551	7/26/1983	0.6	IRRIGATION	30
DARRINGTON, MARK L; KOEPNICK, KENNY D; KOEPNICK, TAMMERA L	45-7455	10/30/1980	0.11	IRRIGATION	5.8
DARRINGTON, MARK L; KOEPNICK, KENNY D; KOEPNICK, TAMMERA L	45-7552A	7/19/1983	0.19	IRRIGATION, DOMESTIC	10
DAVIDSON, JOSEPH E	36-8790	4/12/1999	0.05	DOMESTIC	
DDARK PROPERTIES	36-8441A	9/12/1989	0.04	IRRIGATION	1
DDARK PROPERTIES	36-8441B	9/12/1989	0.02	COMMERCIAL	

\* Enlargement Rights subordinate to rights earlier than April 12, 1994

Water Rights Subject to Rangen Delivery Call

Current Owner	Water Right No.	Priority Date	Diversion Rate (cfs)	Purpose of Use	Total Acres
DE FILIPPIS, EARL H; DE FILIPPIS, JOAN A	36-7864	6/18/1979	0.03	IRRIGATION	1
DE KRUYF, ALICE RUTH; DE KRUYF, CALVIN	36-10082A*	3/15/1976	0.21	IRRIGATION	162.7
DE KRUYF, ALICE RUTH; DE KRUYF, CALVIN	36-8530	4/5/1990	0.54	STOCKWATER, COMMERCIAL, DOMESTIC	
DE KRUYF, CALVIN; DE KRUYF, MARK A	36-8481	12/4/1989	0.34	STOCKWATER	
DE WIT DAIRY	36-8661	5/21/1992	0.26	STOCKWATER, COMMERCIAL	
DE WIT, NEIL	36-8388	5/8/2003	0.17	STOCKWATER, COMMERCIAL	
DEL RIO ESTATES HOMEOWNERS ASSN INC	45-7647	6/6/1989	0.2	DOMESTIC	
DELIS FARMS INC	36-8489	10/11/1989	0.02	COMMERCIAL	
DEVELOPMENT WEST CORPORATION	37-8379	8/22/1988	0.36	IRRIGATION, DOMESTIC	17
DEWIT DAIRY PARTNERSHIP	36-8491	10/31/1989	0.33	STOCKWATER, COMMERCIAL	
DICKINSON, DALE; DICKINSON, MARSHA	36-8681	10/16/1992	0.03	IRRIGATION, DOMESTIC	1
DILWORTH, PAMLA; DILWORTH, REED W	36-8114	6/16/1982	0.04	IRRIGATION, DOMESTIC	3
DINIS, MANUEL A; DINIS, MARIA	36-10656	3/1/1981	0.04	STOCKWATER, COMMERCIAL	
DINOS LLC; DINOS LLC	36-8680	10/21/1992	0.1	DOMESTIC	
DOUBLE V LLC	36-8247	6/12/1984	0.08	STOCKWATER, COMMERCIAL, DOMESTIC	
DOUBLE V LLC	37-8756A	2/4/1987	2.41	IRRIGATION	146.5
DOUBLE V LLC	37-8756B	2/4/1987	2.41	IRRIGATION	146.5
DOUBLE V LLC	37-8757	2/4/1987	2.56	IRRIGATION	160
DOUBLE V LLC	36-8543	6/15/1990	0.08	STOCKWATER, COMMERCIAL	
DOUBLE V LLC; VANDERVEGT, RAY	36-8047B	12/9/1981	0.17	STOCKWATER, COMMERCIAL	
DOUBLE V LLC; VANDERVEGT, RAY	36-8047D	12/9/1981	0.26	STOCKWATER, COMMERCIAL	
DOUBLE V LLC; VANDERVEGT, RAY	36-8047E	12/9/1981	0.8	IRRIGATION	81
DOUBLE V LLC; VANDERVEGT, RAY	36-8047F	12/9/1981	0.09	STOCKWATER, COMMERCIAL	
DOUBLE V LLC; VANDERVEGT, RAY	36-8313B	8/20/1986	0.32	IRRIGATION	16
DRAKOS, CHRIS	45-13469	6/30/1985	0.16	IRRIGATION	318
DRISCOLL BROTHERS PARTNERSHIP	36-8466	10/4/1989	0.03	COMMERCIAL	
DUFFIN, DON D	45-7696	1/3/1992	0.02	IRRIGATION	0.5
DUNCAN PARTNERSHIP TRUST; DUNCAN, KATHY F; DUNCAN, PAUL H	36-15458*	12/31/1978	0.05	IRRIGATION	158
DUNCAN PARTNERSHIP TRUST; DUNCAN, KATHY F; DUNCAN, PAUL H	36-13531*	4/1/1979	0.42	IRRIGATION	341
DUNCAN PARTNERSHIP TRUST; PKD PROPERTIES LC	36-15200*	3/15/1980	1.01	IRRIGATION	296
DUNCAN PARTNERSHIP TRUST; PKD PROPERTIES LC	36-15981	2/10/1981	0.65	IRRIGATION	256
DUNCAN, JACK F; WALTON, DANIEL C	45-7658	7/8/1989	0.02	COMMERCIAL	
DUNCAN, KATHY F; DUNCAN, PAUL H	45-4241B*	8/20/1976	0.3	IRRIGATION	271

\* Enlargement Rights subordinate to rights earlier than April 12, 1994

Water Rights Subject to Rangen Delivery Call

Current Owner	Water Right No.	Priority Date	Diversion Rate (cfs)	Purpose of Use	Total Acres
DURAND, DANIEL G; DURAND, VICKY S	37-8410	10/4/1988	0.03	STOCKWATER, COMMERCIAL, DOMESTIC	
DURFEE, BRENDA J; DURFEE, JAMES M	36-8367	6/21/1988	0.11	STOCKWATER, COMMERCIAL	
DURFEE, DEWEY D	36-7641	5/19/1983	1.19	IRRIGATION	64
DUTCHMEN MANUFACTURING INC	45-7512	9/28/1982	1.57	COMMERCIAL	
EAMES, CARL H; EAMES, TIMOTHY R	36-8231	9/27/1983	0.04	RECREATION	
EAST RIDGE MILK LLC	45-14020	2/10/1981	0.04	STOCKWATER	
EAST RIDGE MILK LLC	45-7462B	2/10/1981	0.22	STOCKWATER	
EDDINGS, RE NAE; SPURGEON-EDDINGS, JASON T	45-7615	6/17/1987	0.07	IRRIGATION, DOMESTIC	1
EDWARDS, KENT F	36-8628	11/26/1991	0.18	IRRIGATION, STOCKWATER, DOMESTIC	8
EKINS, CHRIS; EKINS, ERNESTINE	45-7634	4/12/1993	0.06	COMMERCIAL	
ESTATE OF RAY CHUGG	36-8266	3/18/1985	0.12	STOCKWATER, COMMERCIAL, DOMESTIC	
EVANS GRAIN & ELEVATOR CO	36-8436	9/8/1989	0.11	COMMERCIAL	
EVANS GRAIN & ELEVATOR CO	37-8573	11/6/1989	0.03	COMMERCIAL	
EVARD LLC	45-13573	5/19/2003	0.11	STOCKWATER, COMMERCIAL	
EVERS BROTHERS PARTNERSHIP; NORTHWEST FARM CREDIT SERVICES FLCA	36-8584	2/26/1991	2.08	IRRIGATION	144
FARMLAND RESERVE INC	36-11278*	4/1/1977	2.55	IRRIGATION	1610
FARMLAND RESERVE INC	45-7363	1/8/1979	1.66	IRRIGATION	3832.6
FARMLAND RESERVE INC	36-15564	2/26/1979	0.96	IRRIGATION	307
FARMLAND RESERVE INC	45-7374	4/11/1979	3.1	IRRIGATION	3832.6
FARMLAND RESERVE INC	36-8239	1/12/1984	0.88	IRRIGATION	630
FARMLAND RESERVE INC	45-14175	6/30/1985	1.03	IRRIGATION	3832.6
FASSETT, LYLE A	36-12650	3/15/1979	0.08	IRRIGATION	146
FASSETT, LYLE A	36-8046	12/11/1981	0.62	IRRIGATION	202.5
FASSETT, LYLE A	36-8446	9/26/1989	0.2	IRRIGATION	10
FATTIG, PATSY; FATTIG, WAYNE	36-8637	12/6/1991	0.23	IRRIGATION	245
FAULKNER LAND & LIVESTOCK CO INC	37-7808	11/16/1979	3.26	IRRIGATION	163
FAULKNER LAND & LIVESTOCK CO INC	37-8005B	3/20/1982	2.02	IRRIGATION	264
FAULKNER LAND & LIVESTOCK CO INC	37-8005C	3/20/1982	1.6	IRRIGATION	264
FAULKNER LAND & LIVESTOCK CO INC	37-8005D	3/20/1982	0.41	IRRIGATION	264
FAULKNER LAND & LIVESTOCK CO INC	37-8487D	1/25/1989	0.86	IRRIGATION	112
FAULKNER LAND & LIVESTOCK CO INC	37-8720	4/23/1991	3.2	IRRIGATION	324
FEARLESS FARRIS STINKER STATIONS	36-8332	10/12/1987	0.04	COMMERCIAL	

\* Enlargement Rights subordinate to rights earlier than April 12, 1994

Water Rights Subject to Rangen Delivery Call

Current Owner	Water Right No.	Priority Date	Diversion Rate (cfs)	Purpose of Use	Total Acres
FED AGRIBUSINESS LLC	45-10164	6/30/1985	2.47	IRRIGATION	515
FIRST PRESBYTERIAN CHURCH	45-7529	4/13/1983	0.03	IRRIGATION	1
FLAT TOP SHEEP CO	36-8641	8/25/1983	0.08	STOCKWATER, DOMESTIC	
FLAT TOP SHEEP CO	36-8275A	5/9/1985	2.44	IRRIGATION	447
FLAT TOP SHEEP CO	36-8273	7/4/1985	0.68	IRRIGATION	447
FORD, JOYCE A; FORD, THOMAS RAY	36-14619*	5/1/1965	1.32	IRRIGATION	311
FORD, JOYCE A; FORD, THOMAS RAY	36-14617*	5/1/1982	0.9	IRRIGATION	378
FORSYTH, DANNY R	36-16639	2/26/1980	1.1	IRRIGATION	59
FORSYTH, DANNY R; FORSYTH, GINGER	36-8531	4/24/1990	0.05	IRRIGATION, DOMESTIC	0.8
FOUR + RANCH INC	37-8729	6/11/1991	2	IRRIGATION	120
FRANCIS, MARK	36-8371	7/20/1988	0.06	IRRIGATION, DOMESTIC	2
FRAZIER FAMILY TRUST DTD 6/19/80 4% UNDIVIDED INT; FRAZIER, JAMES F; FRAZIER, JEFFREY W; FRAZIER, JOE K; FRAZIER, JORDAN P	36-8049	12/21/1981	0.94	IRRIGATION	47
FRENCH III, JAMES A; FRENCH, PATRICIA A	36-16404	11/14/1991	0.02	IRRIGATION, DOMESTIC	0.5
FRENCH JR, JAMES A; FRENCH, KARI D	36-16405	11/14/1991	0.03	IRRIGATION, STOCKWATER	1.5
FUNK, DARRELL M	45-13657	1/1/1983	0.06	STOCKWATER	
FUNK, DARRELL M	45-4103	6/30/1985	1.6	IRRIGATION	305
FUNK, DARRELL M; FUNK, PATRICIA M	45-13917	6/8/1982	0.06	STOCKWATER, COMMERCIAL	
G & G DAIRY; GILTNER, BILL; GRIFFITH, MIKE	36-14834	12/12/1979	0.04	DOMESTIC	
G & G DAIRY; GILTNER, BILL; GRIFFITH, MIKE	36-8532	4/10/1990	0.18	STOCKWATER	
G & H DAIRY LLC	36-7847	3/28/1979	0.56	STOCKWATER, COMMERCIAL	
G & H DAIRY LLC	36-8396	10/20/1992	0.2	STOCKWATER, COMMERCIAL	
GALLEGOS, GEORGE	36-8201	5/31/1983	0.12	IRRIGATION, DOMESTIC	5.5
GALOW, MOLLY; GALOW, ROGER A	36-8448	9/28/1989	0.05	IRRIGATION	1.5
GARDNER TRUST	36-16847	7/13/1987	0.01	IRRIGATION	20
GARDNER TRUST	36-16841	3/13/1989	0.05	IRRIGATION	20
GARNER, BEVERLY; GARNER, GARY B	36-12043*	7/31/1987	0.25	IRRIGATION	308
GARNER, ELTON I; GARNER, MARIE	36-8195	9/1/1989	0.08	IRRIGATION, DOMESTIC	1.5
GARRARD, KATHLEEN; GARRARD, THOMAS E	45-12460A	6/30/1985	0.46	IRRIGATION	149
GARRARD, KATHLEEN; GARRARD, THOMAS E	45-12460B	6/30/1985	0.47	IRRIGATION	151
GBD LLC	36-8467	12/15/1989	0.12	COMMERCIAL	
GIBBY, REED	45-13990	2/10/2006	0.09	DOMESTIC	
GILLETTE, CINDY L; GILLETTE, LARRY R	37-8742	3/28/1991	4.21	IRRIGATION	995.5
GILLETTE, CINDY; GILLETTE, RANDY	36-11412*	4/1/1984	0.84	IRRIGATION	1108
GILLETTE, JERRY; GILLETTE, ROANNE	36-11413*	4/1/1984	0.13	IRRIGATION	274

\* Enlargement Rights subordinate to rights earlier than April 12, 1994

Water Rights Subject to Rangen Delivery Call

Current Owner	Water Right No.	Priority Date	Diversion Rate (cfs)	Purpose of Use	Total Acres
GILLEY, KAREN; GILLEY, PHILLIP N	36-8018	11/12/1981	0.06	IRRIGATION, COMMERCIAL, DOMESTIC	0.5
GILTNER, HOLLY L; GILTNER, SCOTT R; MCCOY, LUKE; MCCOY, TANI; PITTOCK, BRIAN M; PITTOCK, SANDY L	36-14988	12/31/1983	0.07	STOCKWATER, COMMERCIAL, DOMESTIC	
GLANBIA FOODS	36-16219*	5/26/1971	0.33	MITIGATION	
GLANBIA FOODS	36-16217	5/16/1980	0.96	MITIGATION	
GLANBIA FOODS INC	37-8903	9/17/1999	1.67	COMMERCIAL	
GLANBIA FOODS INC	37-21136	7/24/2003	8	IRRIGATION	1422.7
GLEN CAPPS INC	36-8176	3/31/1983	0.04	COMMERCIAL, DOMESTIC	
GLENN WARD DAIRY LLC; WARD LAND & LIVESTOCK LLC	45-7733	8/27/1979	0.33	STOCKWATER, COMMERCIAL	
GLOBAL AG PROPERTIES USA LLC	36-15165*	3/15/1970	2.2	IRRIGATION	2785
GLOBAL AG PROPERTIES USA LLC	36-4200*	3/15/1974	0.84	IRRIGATION	2785
GLOBAL AG PROPERTIES USA LLC	36-16425*	5/1/1976	0.15	IRRIGATION	2785
GLOBAL AG PROPERTIES USA LLC	36-16421	12/30/1983	0.13	IRRIGATION	2785
GLOBAL AG PROPERTIES USA LLC	36-8403	11/28/1988	0.31	IRRIGATION	2785
GOCHNOUR, JIM W; GOCHNOUR, MARILYN A	45-7461	2/5/1981	0.73	IRRIGATION	36.5
GOEDHART, HUGO; GOEDHART, MARY	36-8774	3/10/1998	0.13	STOCKWATER, DOMESTIC	
GOLDEN RAIL MOBILE HOME COURT	45-7458	12/16/1980	0.22	IRRIGATION, DOMESTIC	8.1
GOOCH, BEATRICE; GOOCH, ELLIS	37-8839	11/22/1994	0.06	STOCKWATER	
GOTT, MIKE	36-8534	4/27/1990	0.1	IRRIGATION, DOMESTIC	2.5
GRANT 4 D FARMS	36-7850C	3/30/1979	0.39	IRRIGATION	290
GRANT 4 D FARMS	36-8106C	8/10/1982	1.26	IRRIGATION	290
GRANT 4 D FARMS	36-8187	5/27/1983	1.4	IRRIGATION	310
GRANT 4 D FARMS	36-2194	9/10/1984	3.18	IRRIGATION	264
GRANT 4 D FARMS; HONSINGER, EVELYN D; ROY T HONSINGER TESTAMENTARY FAMILY TRUST	36-7850D	3/30/1979	0.04	IRRIGATION	591
GRANT 4 D FARMS; HONSINGER, EVELYN D; ROY T HONSINGER TESTAMENTARY FAMILY TRUST	36-8106D	8/10/1982	0.13	IRRIGATION	591
GRANT, DUANE R; GRANT, LAURA A	36-7932	8/14/1980	0.8	IRRIGATION	40
GRANT, DUANE R; GRANT, LAURA A	36-16549	4/21/1989	0.16	IRRIGATION	16.1
GRANT, DUANE R; GRANT, LAURA A	36-16800	4/21/1989	1.23	IRRIGATION	126.7
GRANT, DUANE R; GRANT, LAURA A	36-16801	4/21/1989	0.07	IRRIGATION	305
GREAVES, ALAN; GREAVES, COLLEEN	36-8479	11/13/1989	0.04	IRRIGATION	1.5
GREENE, DOUGLAS E; GREENE, GLORIA V	36-8438	7/24/1989	0.09	IRRIGATION	4.5
GREENER, BARNEY; GREENER, SHERRIE	45-14352	6/20/2011	0.02	HEATING, COOLING	

\* Enlargement Rights subordinate to rights earlier than April 12, 1994

Water Rights Subject to Rangen Delivery Call

Current Owner	Water Right No.	Priority Date	Diversion Rate (cfs)	Purpose of Use	Total Acres
GULICK, LARRY	36-8507	2/1/1990	0.06	STOCKWATER, COMMERCIAL	
GULLEY, JUDY L; GULLEY, WILLIAM F	36-8789	3/23/1999	0.39	IRRIGATION	12
GUNNING, F F; GUNNING, G C	36-8063A	2/16/1982	2.14	IRRIGATION	329
HANCHETT, AUREL K; HANCHETT, PHYLLIS	36-15355*	3/23/1971	0.4	IRRIGATION	139
HANDY TRUCK LINES INC	36-8510	2/14/1990	0.04	COMMERCIAL	
HANEY SEED CO	36-8416	3/30/1989	0.04	COMMERCIAL	
HANEY SEED CO	45-7639	3/30/1989	0.04	COMMERCIAL	
HANSEN QUALITY JERSEYS LLC	36-16760*	9/23/1967	0.37	IRRIGATION	263
HANSEN QUALITY JERSEYS LLC	36-16761*	9/23/1967	0.03	STOCKWATER, COMMERCIAL	
HANSEN, GARY L	36-11508*	3/15/1978	0.31	IRRIGATION	110
HARPER, CLINT; HARPER, KEVIN; HARPER, LAYNE R	36-7960A	1/26/1981	0.9	IRRIGATION	1194
HARPER, CLINT; HARPER, KEVIN; HARPER, LAYNE R	36-7960B	1/26/1981	0.9	IRRIGATION	1194
HARTWELL, JANET L; HARTWELL, JIMMY D	45-14437	10/30/1980	0.01	IRRIGATION	0.6
HATFIELD DAIRY LLC	37-21628	9/25/1979	0.11	STOCKWATER, DOMESTIC	
HAYDEN, DONALD D; HAYDEN, SHARON A	36-8470	9/12/1989	0.08	IRRIGATION	2.5
HEIDA, MARY JANE; HEIDA, THOMAS	36-8276	6/6/1985	0.14	IRRIGATION	121
HENRY FARMS	36-15163*	5/1/1981	0.66	IRRIGATION	286
HENRY FARMS	36-8568	11/7/1990	0.79	IRRIGATION	240
HENRY, AUDREY; HENRY, ROBERT P	36-14844*	3/15/1983	0.25	IRRIGATION	94
HEPWORTH FAMILY LANDHOLDINGS LLC	45-14245	6/30/1985	4.27	IRRIGATION	1887
HEWARD LANDS LTD	45-7668	11/7/1989	0.5	IRRIGATION	25
HIDDEN VALLEY LAND CO LLC	36-10174*	3/15/1968	0.74	IRRIGATION	377
HIDDEN VALLEY LAND CO LLC	36-8528	3/16/1990	0.6	IRRIGATION	421.5
HILT, ARIE; HILT, CECIL; HILT, HENRIETTA	36-8265	3/7/1985	0.15	STOCKWATER, COMMERCIAL	
HILT, DARYL; HILT, ELAINE	37-8055	10/28/1982	0.08	STOCKWATER, COMMERCIAL, DOMESTIC	
HIRAI, GREGORY; HIRAI, JENNIFER	36-7946	1/8/1981	0.05	STOCKWATER, COMMERCIAL	
HIRAI, JACK J; MATTHEWS, J W	36-8585	8/11/1988	0.22	IRRIGATION	171
HOBSON, DAVID MARK	45-14435*	3/15/1976	0.21	IRRIGATION	84.5
HOLT, RONALD; HOLT, SHARON	36-7876	10/26/1979	0.88	IRRIGATION	48
HOLTON, RONALD	36-12588*	3/1/1974	0.44	IRRIGATION	147
HOLTZEN FARMS INC	36-8603	6/14/1991	0.14	STOCKWATER	
HONDO FARMS	45-7465A	4/15/1981	1.91	IRRIGATION	737.4
HONDO FARMS	45-13602	6/30/1985	2.87	IRRIGATION	737.4
HORIZON ORGANIC DAIRY LLC	36-16045	10/19/1981	1.95	IRRIGATION	1520

\* Enlargement Rights subordinate to rights earlier than April 12, 1994

Water Rights Subject to Rangen Delivery Call

Current Owner	Water Right No.	Priority Date	Diversion Rate (cfs)	Purpose of Use	Total Acres
HORIZON ORGANIC DAIRY LLC	36-16046	10/19/1981	0.05	STOCKWATER, COMMERCIAL	
HORIZON ORGANIC DAIRY LLC	36-8014	11/4/1981	0.26	STOCKWATER, COMMERCIAL, DOMESTIC	
HORIZON ORGANIC DAIRY LLC	36-16055	12/8/1981	4.12	IRRIGATION	1520
HORIZON ORGANIC DAIRY LLC	36-16056	12/8/1981	0.61	STOCKWATER, COMMERCIAL	
HORIZON ORGANIC DAIRY LLC	36-16396	12/8/1981	0.75	STOCKWATER, COMMERCIAL	
HORIZON ORGANIC DAIRY LLC	36-8005B	12/8/1981	0.27	STOCKWATER, COMMERCIAL	
HORIZON ORGANIC DAIRY LLC	36-8008	12/8/1981	0.84	IRRIGATION	1520
HORIZON ORGANIC DAIRY LLC	36-8011A	12/24/1981	0.15	DOMESTIC	
HORIZON ORGANIC DAIRY LLC	36-8011B	12/24/1981	0.14	STOCKWATER	
HORIZON ORGANIC DAIRY LLC	36-8015	12/24/1981	0.46	STOCKWATER, COMMERCIAL	
HORIZON ORGANIC DAIRY LLC	36-8401	11/28/1988	0.68	IRRIGATION	520
HORIZON ORGANIC DAIRY LLC	36-8402	11/28/1988	0.84	IRRIGATION	1520
HRUZA, EUGENE	36-8290	6/24/1985	1.88	IRRIGATION	277
HRUZA, RONALD L	36-7878	10/30/1979	1.43	IRRIGATION	76
HRUZA, RONALD L	36-8183	5/12/1983	0.66	STOCKWATER, COMMERCIAL	
HUBSMITH, IRIS B; HUBSMITH, LOUIS L	37-8093	3/17/1984	0.08	STOCKWATER, COMMERCIAL	
HUETTIG, ELLEN M; HUETTIG, MYRON A	36-8147	3/1/1983	1.6	IRRIGATION	511
HULTS, JOSEPH; HULTS, DAVID; HULTS, KAY A; HULTS, NICOLE	36-7817	10/14/1978	1.1	IRRIGATION	307.6
HULTS, JOSEPH; HULTS, DAVID; HULTS, KAY A; HULTS, NICOLE	36-7877	12/21/1979	0.83	IRRIGATION	307.6
HULTS, JOSEPH ; HULTS, KAY A	36-10547*	4/1/1980	0.25	IRRIGATION	154
HULTS, JOSEPH ; HULTS, KAY A	36-8200	5/26/1983	0.28	IRRIGATION	154
HUNT, DUANE W; HUNT, MARGARET	36-11079*	3/15/1973	0.05	IRRIGATION	163
HURTADO, GRICELDA; HURTADO, JESUS	36-8736	5/19/1992	0.52	STOCKWATER, COMMERCIAL	
IDA GOLD FARMS GENERAL PARTNERSHIP; NORTHWEST FARM CREDIT SERVICES FLCA	45-7680	10/15/1990	1.22	STOCKWATER, COMMERCIAL	
IDA GOLD FARMS GENERAL PARTNERSHIP; NORTHWEST FARM CREDIT SERVICES FLCA	45-7684	12/11/1990	0.14	STOCKWATER, DOMESTIC	
IDAHO ACRES DAIRY	36-11110*	3/15/1968	1	IRRIGATION	408
IDAHO ACRES DAIRY	36-8412	3/1/1989	0.95	IRRIGATION	408
IDAHO AG INC	36-7883A	1/15/1980	5.64	IRRIGATION	678
IDAHO FRESH PAK INC	36-15553*	3/15/1974	0.06	COMMERCIAL	
IDAHO FRESH PAK INC	36-8456	9/21/1989	0.27	COMMERCIAL	
IDAHO POWER CO	37-8484	1/17/1989	0.02	COMMERCIAL	
IDAHO WATER CO LLC	36-16540*	5/26/1971	0.02	STOCKWATER, COMMERCIAL	

\* Enlargement Rights subordinate to rights earlier than April 12, 1994

Water Rights Subject to Rangen Delivery Call

Current Owner	Water Right No.	Priority Date	Diversion Rate (cfs)	Purpose of Use	Total Acres
IDAHO WATER CO LLC	45-13989*	5/26/1971	0.01	STOCKWATER, COMMERCIAL	
IDAHO WATER CO LLC	36-16537	5/16/1980	0.05	STOCKWATER, COMMERCIAL	
IDAHO WATER CO LLC	36-16629	5/16/1980	0.04	MITIGATION	
IDAHO WATER CO LLC	45-13988	5/16/1980	0.03	STOCKWATER, COMMERCIAL	
IDAHO WATER COMPANY, LLC	36-16878*	10/31/1986	0.02	IRRIGATION	4
IDAHO YOUTH RANCH INC	36-8256	12/6/1984	0.55	IRRIGATION, STOCKWATER, DOMESTIC	58.9
INFANGER, DEBRA A; INFANGER, JOHN N	37-20800	9/10/2002	0.12	DOMESTIC	
INTERSTATE MFG	36-8454	9/14/1989	0.04	COMMERCIAL	
J R SIMPLOT CO	36-8471	10/4/1989	0.18	COMMERCIAL	
J R SIMPLOT CO	36-8469	10/12/1989	0.28	IRRIGATION	16
JACKSON FARMS INC	45-4241A*	8/20/1976	0.3	IRRIGATION	294
JACKSON, JAMES EARL	36-8605	5/23/1991	0.04	IRRIGATION	1.4
JACKSON, LAVAR R; VEENSTRA, FRANK W; VEENSTRA, MARY JANE	36-8101	7/13/1982	0.8	IRRIGATION	40
JAROLIMEK, LEROY; JAROLIMEK, PEGGY	45-11196*	3/15/1968	2.04	IRRIGATION	884
JAROLIMEK, LEROY; JAROLIMEK, PEGGY	45-14403	6/30/1985	0.3	IRRIGATION, MITIGATION	1035.5
JENTZSCH KEARL FARMS	36-16424*	5/1/1976	0.85	IRRIGATION	995
JENTZSCH KEARL FARMS	36-16420	12/30/1983	1.95	IRRIGATION	995
JENTZSCH KEARL FARMS	36-16827	9/13/1984	0.1	IRRIGATION	15.3
JENTZSCH KEARL FARMS	36-16779*	7/13/1987	1.3	IRRIGATION	2508.5
JENTZSCH KEARL FARMS	36-16925	7/25/1987	0.03	COMMERCIAL	
JENTZSCH KEARL FARMS	36-16980	7/25/1987	0.29	IRRIGATION	995
JENTZSCH KEARL FARMS	36-16773	3/13/1989	4.93	IRRIGATION	2508.5
JENTZSCH KEARL FARMS	36-8622	12/4/1991	0.02	COMMERCIAL	
JENTZSCH, RODNEY A; JENTZSCH, SHIRLEY S	36-15536*	4/1/1964	3.44	IRRIGATION	1201
JENTZSCH, RODNEY A; JENTZSCH, SHIRLEY S	36-16554	3/21/1989	0.34	IRRIGATION	1201
JENTZSCH, RODNEY A; JENTZSCH, SHIRLEY S; KEARL, JOSEPH; KEARL, MELYNDA	36-16826	9/13/1984	2.34	IRRIGATION	1257
JENTZSCH, RODNEY A; JENTZSCH, SHIRLEY S; KEARL, JOSEPH; KEARL, MELYNDA	36-16924	7/25/1987	2.74	IRRIGATION	1257
JEROME COUNTRY CLUB INC	36-8344	2/12/1988	0.41	IRRIGATION	104
JEROME COUNTY ROD & GUN CLUB	36-8620	11/14/1991	0.02	IRRIGATION, COMMERCIAL	0.5
JEROME JOINT SCHOOL DISTRICT NO 261	36-16440	8/31/2006	1.07	HEATING	
JEROME JOINT SCHOOL DISTRICT NO 261	36-16441	8/31/2006	0.45	HEATING	
JEROME JOINT SCHOOL DISTRICT NO 261	36-16898	6/8/2011	1.1	HEATING, COOLING	

\* Enlargement Rights subordinate to rights earlier than April 12, 1994

Water Rights Subject to Rangen Delivery Call

Current Owner	Water Right No.	Priority Date	Diversion Rate (cfs)	Purpose of Use	Total Acres
JESSE, LYDIA MARIA; JESSE, ROBERT LEE	36-8447	10/10/1989	0.12	IRRIGATION	6
JOHN R SEYMOUR & EVELYN LOIS SEYMOUR FAMILY TRUST	45-13542*	3/15/1976	1.28	IRRIGATION	479
JOHN, GLORIA; JOHN, KIT M	37-8346	6/21/1988	0.03	COMMERCIAL	
JOHNSON, BECKY; JOHNSON, CHARLES; NELSON, JACK; NELSON, KATHY	37-21644	2/2/2006	0.12	DOMESTIC	
JOHNSON, JODIE; JOHNSON, MITCH	36-7929	8/4/1980	0.06	IRRIGATION, DOMESTIC	1
JOHNSON, WALTER B	45-7632	3/27/1996	1.13	IRRIGATION	79
JONES, RONALD S ; JONES, TAMMY	36-8056A	1/21/1982	4.79	IRRIGATION	312
JONES, RONALD S ; JONES, TAMMY	36-8110A	8/19/1982	0.8	IRRIGATION	312
JOSEF & RITA EHRLER TRUST	45-7377	5/26/1979	0.15	IRRIGATION	12
JOUGLARD SHEEP CO INC	36-8462	10/11/1989	0.16	STOCKWATER, DOMESTIC	
JUDD, ALENE L; JUDD, GLENN C	45-7536	6/9/1983	0.02	COMMERCIAL, DOMESTIC	
K & W DAIRY	36-7832D	12/11/1978	0.02	STOCKWATER, COMMERCIAL	
K & W DAIRY	36-7832K	12/11/1978	0.16	IRRIGATION	1064.7
K & W DAIRY	36-8175	4/1/1984	0.17	STOCKWATER, COMMERCIAL	
K & W DAIRY	36-10225D	5/1/1985	0.06	STOCKWATER, COMMERCIAL	
K & W DAIRY	36-10225K*	5/1/1985	0.58	IRRIGATION	1064.7
KEARL, JOSEPH; KEARL, MELYNDA	36-8205	6/15/1983	0.6	IRRIGATION	30
KEARL, JOSEPH; KEARL, MELYNDA	36-16553	3/21/1989	0.48	IRRIGATION	160
KEARL, JOSEPH; KEARL, MELYNDA	36-8595	7/10/1991	0.11	IRRIGATION	5.3
KEARL, JOSEPH; KEARL, MELYNDA	36-8624	12/10/1991	0.21	IRRIGATION	160
KERBS OIL CO INC	45-7643	5/19/1989	0.04	COMMERCIAL	
KERBS OIL CO INC	45-7644	5/22/1989	0.04	COMMERCIAL	
KERNER, HERSHEL	37-8361	6/16/1988	0.03	COMMERCIAL	
KING, CORY; KING, VICKY	36-16971	1/4/2013	0.12	HEATING, COOLING, DOMESTIC	
KING, FERRIL; KING, RENE	36-8440	9/7/1989	0.02	COMMERCIAL	
KIRCHER, JAMES; KIRCHER, RACHEL	45-7511	8/27/1982	0.07	IRRIGATION, DOMESTIC	1.1
KLOSTERMAN, KENT L	36-7974	3/25/1981	2.6	IRRIGATION	201
KLOSTERMAN, KENT L	36-8432	6/22/1989	4.01	IRRIGATION	277
KOCH AGRI SERVICE	36-8476	11/6/1989	0.01	COMMERCIAL	
KOCH AGRI SERVICE	36-8477	11/6/1989	0.06	COMMERCIAL	
KOCH, DENISE K; KOCH, MITCHELL L	37-7755	12/4/1978	0.04	IRRIGATION, DOMESTIC	2
KORB, LONNIE; KORB, LOVENIA	45-7689	2/22/1991	0.14	IRRIGATION	7
KULHANEK, DENNIS; KULHANEK, MAXINE	36-8503	2/21/1990	0.04	IRRIGATION	2
KUNSMAN, SHIRLEY	36-8249	7/12/1984	0.09	IRRIGATION, DOMESTIC	2.5

\* Enlargement Rights subordinate to rights earlier than April 12, 1994

Water Rights Subject to Rangen Delivery Call

Current Owner	Water Right No.	Priority Date	Diversion Rate (cfs)	Purpose of Use	Total Acres
KUNSMAN, SHIRLEY	36-8306	2/26/1986	0.08	IRRIGATION	2.5
L M DAIRY	36-8224	6/29/1983	0.17	IRRIGATION, STOCKWATER, COMMERCIAL, DOMESTIC	2
LAKE MEAD ENTERPRISES	45-7439B	2/29/1980	3.92	IRRIGATION	921.3
LAMBERT PRODUCE CO INC	45-13470	6/30/1985	0.1	IRRIGATION	186
LAMBERT PRODUCE CO INC	45-13777	6/30/1985	11.22	IRRIGATION	4983
LAMBERT PRODUCE INC	45-7439A	2/29/1980	1.46	IRRIGATION	118.8
LAMBERT PRODUCE INC	45-4041	6/30/1985	0.5	IRRIGATION	749
LANIER, BLANCHE; LANIER, MELVIN	36-8501	2/21/1990	0.07	IRRIGATION, DOMESTIC	1.5
LAZY P FARMS; PAULS, DEBBRAH; PAULS, EMIL V; PAULS, RONALD	37-8147	6/27/1983	0.04	IRRIGATION, STOCKWATER, DOMESTIC	1.8
LCSC ENTERPRISES LLC	45-13776	6/30/1985	1.81	IRRIGATION	449
LEDBETTER, JANE F; MILLER, TED	36-8223	3/11/1984	0.62	IRRIGATION, STOCKWATER, COMMERCIAL, DOMESTIC	5
LEDERER, PAUL H; LEDERER, SHARON	36-7939A	11/29/1980	0.84	IRRIGATION	69.5
LEDERER, PAUL H; LEDERER, SHARON	36-7939B	11/29/1980	0.05	IRRIGATION, STOCKWATER, COMMERCIAL, DOMESTIC	0.5
LEE, MARTIN R	36-8410	2/10/1989	0.03	COMMERCIAL	
LEED CORP	37-21952	10/11/2006	0.44	DOMESTIC	
LIND, ELDEN; LIND, MELBA JEAN	36-8583	2/22/1991	3.99	IRRIGATION	238.9
LLOYD, JANICE	36-8580	2/19/1991	0.7	IRRIGATION	35
LONG VIEW DAIRY	36-8061	2/9/1982	0.2	STOCKWATER, COMMERCIAL	
LONG VIEW DAIRY	36-16185	6/30/1983	2.03	IRRIGATION	131
LUND, JEFFREY A	36-15211*	1/30/1970	0.33	IRRIGATION	75
LUXTON, JORDAN; LUXTON, MARJORIE	36-8078	4/14/1982	0.02	DOMESTIC, FIRE PROTECTION	
MAGIC VALLEY GROWERS LTD	37-7591	5/30/1979	5.21	IRRIGATION	260.4
MAHLER, ALPHA; MAHLER, EDWIN	36-8442	9/14/1989	0.03	IRRIGATION	1
MART PRODUCE CORP	36-8457	9/20/1989	0.16	COMMERCIAL	
MART PRODUCE CORP	36-8458	9/20/1989	0.01	COMMERCIAL	
MC CABE, LINDA JOY; MC CABE, ROBERT	37-20747*	4/1/1978	0.56	IRRIGATION	300
MC CAUGHEY, MARGARET; MC CAUGHEY, WALTER L	36-8579	2/8/1991	0.68	IRRIGATION	52
MC CLELLAN, TOM	45-7533	4/26/1983	0.09	IRRIGATION	3
MC CLYMONDS, MICHAEL J	36-7873	9/27/1979	0.08	IRRIGATION, DOMESTIC	4.5
MC DONALD, FRANK F	36-8516	3/2/1990	0.11	IRRIGATION, DOMESTIC	3
MC KNIGHT, SPARR	37-22201	7/5/2007	0.04	DOMESTIC	

\* Enlargement Rights subordinate to rights earlier than April 12, 1994

Water Rights Subject to Rangen Delivery Call

Current Owner	Water Right No.	Priority Date	Diversion Rate (cfs)	Purpose of Use	Total Acres
MC MANUS, JANINE B; MC MANUS, WILLIAM D	45-7548	7/3/1983	1.44	IRRIGATION	103.8
MC MANUS, JANINE B; MC MANUS, WILLIAM D	36-8226	7/23/1983	0.74	IRRIGATION	37
MC MANUS, JANINE B; MC MANUS, WILLIAM D	36-8288	7/21/1985	0.58	IRRIGATION	29
MC MINN, DALE M	36-16109	11/19/1979	0.06	IRRIGATION, DOMESTIC	2
MC REITS LLC	36-8382	8/16/1988	0.67	STOCKWATER, COMMERCIAL, DOMESTIC	
MCKEAN, EDWARD; MCKEAN, LYNETTE	36-8186	5/17/1983	0.04	COMMERCIAL, DOMESTIC	
MEEKS, DIANE SAWYER; MEEKS, JAMES D	36-7336	8/8/1986	0.88	IRRIGATION	87
MENDOZA, BERTHA; MENDOZA, RICARDO	45-14343	12/29/1989	0.07	IRRIGATION	3.3
MEYERS, ROBERT J	36-7854	2/16/1990	2.71	IRRIGATION	142
MEYERS, ROBERT J	37-8801	10/20/1992	0.1	DOMESTIC	
MILLENKAMP PROPERTIES LLC	36-16914	4/24/1990	0.06	IRRIGATION	3
MILLENKAMP PROPERTIES LLC	36-16915	4/24/1990	1.36	STOCKWATER, COMMERCIAL	
MILLENKAMP, SUSAN; MILLENKAMP, WILLIAM J	45-11912*	11/6/1981	0.71	IRRIGATION	277
MILLENKAMP, SUSAN; MILLENKAMP, WILLIAM J	36-16916	4/24/1990	0.88	IRRIGATION	217.8
MILLER, DIANE M; MILLER, GUS E	37-8373	8/10/1988	0.04	IRRIGATION, STOCKWATER, DOMESTIC	2
MILLER, KALVIN W; MILLER, PAMELLA K	36-12953*	3/9/1979	1.25	IRRIGATION	320
MILLERCOORS LLC	45-7641	6/8/1989	0.04	COMMERCIAL	
MINIDOKA COUNTY FIRE PROTECTION DISTRICT	36-16364	8/15/2005	0.04	DOMESTIC, FIRE PROTECTION	
MINIDOKA FARMS LLC	36-8133	12/31/1982	0.21	IRRIGATION	632
MINIDOKA LUMBER CO	36-12643*	3/15/1973	1.7	IRRIGATION	793
MINIDOKA LUMBER CO	36-8493	12/19/1989	2.7	IRRIGATION	793
MIPAD LTD PARTNERSHIP	36-8538	6/1/1990	0.27	STOCKWATER, COMMERCIAL	
MITCHELL, DELL N; MITCHELL, LYNN N	45-14334	10/20/1980	0.31	IRRIGATION	23.8
MITCHELL, DELL N; MITCHELL, LYNN N	45-14336	2/14/1991	0.11	IRRIGATION	7
MITCHELL, DELL N; MITCHELL, SUSAN L	45-7454	10/20/1980	1.32	IRRIGATION	102.6
MITCHELL, DELL N; MITCHELL, SUSAN L	45-7688	2/14/1991	0.56	IRRIGATION	35.6
MITCHELL, JAN R; MITCHELL, LYNN N	45-14333	10/20/1980	0.17	IRRIGATION	13.6
MITCHELL, JAN R; MITCHELL, LYNN N	45-14335	2/14/1991	0.15	IRRIGATION	9.4
MITCHELL, RALPH M	45-7640	5/23/1989	0.07	IRRIGATION, DOMESTIC	1.5
MOLYNEUX, CLYDE L; MOLYNEUX, TERESA L	37-8065	1/14/1983	0.09	IRRIGATION, DOMESTIC	1.5
MONSON, LEO DEAN	36-16205	4/14/1983	0.09	IRRIGATION	7
MONTGOMERY, DARLENE M; MONTGOMERY, LLOYD J	36-12464*	5/1/1981	0.11	IRRIGATION	76.2
MORGAN, CODY G; MORGAN, KATHY J	36-16094	3/10/1992	0.03	STOCKWATER	

\* Enlargement Rights subordinate to rights earlier than April 12, 1994

Water Rights Subject to Rangen Delivery Call

Current Owner	Water Right No.	Priority Date	Diversion Rate (cfs)	Purpose of Use	Total Acres
MORGAN, CODY G; MORGAN, KATHY J	36-16407	3/10/1992	1.53	IRRIGATION	390.5
MORGAN, CODY G; MORGAN, KATHY J	36-16408	3/10/1992	0.08	STOCKWATER, COMMERCIAL	
MORRIS, AUDREY; MORRIS, HOWARD L; MORRIS, JEREMY; MORRIS, RHONDA K	37-8500	2/22/1989	0.09	IRRIGATION	3
MOSS GREENHOUSES INC; MOSS, CAROLYN A	36-8298	9/23/1985	0.27	COMMERCIAL	
MOSS PRODUCE LLC	36-8426	7/18/1989	0.02	COMMERCIAL	
MOSS, CAROLYN A; MOSS, DE WITT A	36-7898	2/27/1980	0.06	COMMERCIAL, DOMESTIC	
MOSS, DEAN H; MOSS, MARSHA	45-14436	10/30/1980	0.04	IRRIGATION, DOMESTIC	2.2
MOUNTAIN VIEW LAND LP	36-7945	10/20/1980	0.5	IRRIGATION	25
MOUNTAIN VIEW WATER CORP	37-21278	3/22/2004	0.06	DOMESTIC	
MOYLE, ALLEN; MOYLE, KARLA	36-8418	3/16/1989	0.48	STOCKWATER, COMMERCIAL, DOMESTIC	
MOYLE, ALLEN; MOYLE, KARLA	36-8768	6/16/1997	0.17	STOCKWATER, COMMERCIAL	
MOYLE, LEE	36-8450	9/21/1989	0.02	COMMERCIAL	
MPD HOLDING LLC	37-8707	3/26/1991	2	IRRIGATION	100
MUNSEE, AMY; MUNSEE, MARK W	36-8559	9/4/1990	1.86	IRRIGATION	93
MURPHY, LA VERN A	36-8361	5/31/1988	0.09	IRRIGATION	3
NALLEY, TINA L	37-8750	7/12/1991	0.13	IRRIGATION, STOCKWATER, DOMESTIC	6
NAPIER, DIANNA K	36-8521	12/19/1991	0.03	IRRIGATION, DOMESTIC	1
NEIBAUR, MACK W	36-11893*	7/23/1985	0.08	IRRIGATION	79
NEIBAUR, MITCHELL D; NEIBAUR, RACHEL H	36-15212*	3/15/1975	0.33	IRRIGATION	310
NEIBAUR, MITCHELL D; NEIBAUR, RACHEL H	36-15213*	3/15/1980	0.13	IRRIGATION	310
NEIBAUR, MITCHELL D; NEIBAUR, RACHEL H	36-16955*	7/23/1985	0.07	IRRIGATION	79
NEIBAUR, STEVE	36-15375*	4/1/1978	1.25	IRRIGATION	427
NEILSON, GLENN	36-8487	9/27/1989	0.22	DOMESTIC	
NELSEN DAIRY	36-8745	11/7/1995	0.14	STOCKWATER, COMMERCIAL	
NELSON, JACK; NELSON, KATHY	37-8717	3/1/1991	0.08	IRRIGATION	2.6
NELSON, JACK; NELSON, KATHY	37-8740	3/14/1991	0.09	IRRIGATION	3
NESBIT, BERTA DAWN; NESBIT, LARRY R	36-8124	9/30/1982	0.16	IRRIGATION, STOCKWATER	7
NEUMANN, DAVID A; NEUMANN, SUZANNE	37-7837	6/24/1980	0.1	IRRIGATION, STOCKWATER	5
NEWCOMB, BRUCE C	45-7507	6/16/1982	1.93	IRRIGATION	614.1
NEWCOMB, LONNA; NEWCOMB, MARK T	36-7890	1/17/1980	1.48	IRRIGATION	144
NEWCOMB, MARK T	45-14069	2/6/1979	0.37	IRRIGATION	269.6
NIELSEN, A DIANE; NIELSEN, RICHARD G	36-8474	9/29/1989	0.04	COMMERCIAL	
NORTH RIM FAIRWAYS OWNERS ASSN INC	36-8399	1/5/1995	0.41	DOMESTIC	

\* Enlargement Rights subordinate to rights earlier than April 12, 1994

Water Rights Subject to Rangen Delivery Call

Current Owner	Water Right No.	Priority Date	Diversion Rate (cfs)	Purpose of Use	Total Acres
NORTHSIDE DAIRY	36-8490	11/7/1989	0.27	STOCKWATER, COMMERCIAL, DOMESTIC	
NORTHWEST FARM CREDIT SERVICES FLCA; ROTH INVESTMENTS LLC	37-8685	9/20/1990	0.84	STOCKWATER, INDUSTRIAL	
NORTHWEST FARM CREDIT SERVICES FLCA; VAN BEEK, JOHN W	36-8165	4/7/1983	0.88	STOCKWATER, COMMERCIAL	
NORTHWEST FARM CREDIT SERVICES FLCA; VAN DYK, MARIE C; VAN DYK, RICHARD B	36-8547	4/25/1990	0.33	STOCKWATER, COMMERCIAL, DOMESTIC	
NORTHWEST FARM CREDIT SERVICES FLCA; VERBREE LAND HOLDINGS LLC	36-8667	7/10/1992	0.27	STOCKWATER, COMMERCIAL, DOMESTIC	
NORTHWEST FARM CREDIT SERVICES PCA; TABER, BEVERLY; TABER, DONALD E	37-8401	9/20/1988	3	IRRIGATION	248
NORTHWEST FARM CREDIT SERVICES PCA; TAYLOR, JACK; VERBREE LAND HOLDINGS LLC	36-7882A	12/7/1979	2.06	IRRIGATION	200
NOTCH BUTTE FARMS LLC	36-16139*	3/15/1974	0.18	IRRIGATION	188
NOTCH BUTTE FARMS LLC	37-8909*	3/15/1974	0.02	STOCKWATER	
NOTCH BUTTE FARMS LLC	37-20816	11/12/1981	0.49	IRRIGATION	195.4
NOTCH BUTTE FARMS LLC	37-20817	11/12/1981	0.47	IRRIGATION	187
NOTCH BUTTE FARMS LLC	36-8050	12/11/1981	2.34	IRRIGATION	403.3
NUNES BROTHERS DAIRY	36-8552	6/28/1990	0.12	STOCKWATER, COMMERCIAL, DOMESTIC	
OAK VALLEY LAND CO LLC	45-10777A*	3/15/1976	0.47	IRRIGATION	463
OAK VALLEY LAND CO LLC	45-4176*	3/15/1976	0.18	IRRIGATION	463
OAK VALLEY LAND CO LLC	45-14005*	4/1/1978	0.33	IRRIGATION	265.1
OAK VALLEY LAND CO LLC	45-14006*	4/1/1978	0.1	STOCKWATER, COMMERCIAL	
OAK VALLEY LAND CO LLC	45-13591*	3/15/1979	0.26	IRRIGATION	241
OAK VALLEY LAND CO LLC	45-13928	6/11/1979	6	IRRIGATION	3694.1
OAK VALLEY LAND CO LLC	45-13929	6/11/1979	0.4	IRRIGATION	267.1
OAK VALLEY LAND CO LLC	45-13923	11/24/1981	0.49	IRRIGATION	267.1
OAK VALLEY LAND CO LLC	45-13945	11/24/1981	1.24	STOCKWATER, COMMERCIAL	
OAK VALLEY LAND CO LLC	45-14310	11/24/1981	5.07	IRRIGATION	3694.1
OAK VALLEY LAND CO LLC	45-14311	11/24/1981	1.02	STOCKWATER, COMMERCIAL	
OAK VALLEY LAND CO LLC	45-13930	6/30/1985	1.29	IRRIGATION	3694.1
OAK VALLEY LAND CO LLC	45-13931	6/30/1985	0.08	IRRIGATION	267.1
OAK VALLEY LAND CO LLC	45-13934	6/30/1985	2.3	IRRIGATION	3694.1
OAK VALLEY LAND CO LLC	45-13935	6/30/1985	0.15	IRRIGATION	267.1
OAK VALLEY LAND CO LLC	45-7672	12/29/1989	0.43	IRRIGATION	371.7
OLIVER, DEBBY; OLIVER, ROGER K	45-7545	6/29/1983	0.05	IRRIGATION	1.5

\* Enlargement Rights subordinate to rights earlier than April 12, 1994

Water Rights Subject to Rangen Delivery Call

Current Owner	Water Right No.	Priority Date	Diversion Rate (cfs)	Purpose of Use	Total Acres
OLIVER, JIMMY R	45-7650	6/21/1989	0.06	IRRIGATION, DOMESTIC	1
OLSON, CHRISTIAN CHAD	37-8377	8/19/1988	0.03	IRRIGATION	1
OPPIO LAND & LIVESTOCK LLC	37-8010	12/5/1982	2.52	IRRIGATION	142.4
OPPIO LAND & LIVESTOCK LLC	37-8756C	2/4/1987	1.34	IRRIGATION	67
OPPIO LAND & LIVESTOCK LLC	37-19848*	4/15/1987	0.29	IRRIGATION	142.4
ORLO H MAUGHAN FAMILY REVOCABLE TRUST	36-7883B	1/15/1980	1.49	IRRIGATION	1100
ORLO H MAUGHAN FAMILY REVOCABLE TRUST DTD 02/03/1978	36-7964A	2/9/1981	2	IRRIGATION	1100
ORLO H MAUGHAN FAMILY REVOCABLE TRUST DTD 02/03/1978	36-7964B	2/9/1981	3.7	IRRIGATION	1100
ORLO H MAUGHAN FAMILY REVOCABLE TRUST DTD 02/03/1978	36-15191	6/15/1981	0.45	IRRIGATION	1100
PARKINSON, ROBERT J	36-8591	3/6/1991	1	IRRIGATION	66
PARNELL, KEVIN	36-16207	2/27/1979	0.02	STOCKWATER, COMMERCIAL	
PARNELL, KEVIN	37-21266	2/27/1979	0.07	IRRIGATION, MITIGATION	3.6
PATTCO, LLLP	45-13399*	3/15/1976	0.97	IRRIGATION	305
PATTCO, LLLP	45-7603	7/9/1986	1.26	IRRIGATION	72
PATTCO, LLLP	45-13398*	3/15/1987	0.66	IRRIGATION	133
PATTERSON BROTHERS	36-8022B	11/19/1981	0.04	COMMERCIAL	
PATTERSON LAND & LIVESTOCK CO INC	37-7952	11/18/1981	0.15	IRRIGATION	10
PATTERSON, ARNOLD F; PATTERSON, CECILIA S	36-8022A	11/19/1981	0.15	STOCKWATER	
PATTERSON, E F; PATTERSON, PHYLLIS A	36-8449	10/12/1989	0.03	IRRIGATION	1
PATTERSON, LISA E; PATTERSON, RUSSELL V	36-16526*	4/1/1955	0.31	IRRIGATION	466.5
PATTERSON, LISA E; PATTERSON, RUSSELL V	36-16499*	4/1/1984	0.04	IRRIGATION	466.5
PAUL CEMETERY MAINTENANCE DISTRICT	36-8586	4/24/1991	0.2	IRRIGATION	10
PELICAN POINT SUBDIVISION ASSN INC	36-8772	1/16/1998	0.73	DOMESTIC	
PERRINE RANCH INVESTMENT GROUP	36-8017	12/24/1981	0.06	STOCKWATER, DOMESTIC	
PETE & JANE REITSMA LIVING TRUST	36-8378	7/23/1997	0.07	STOCKWATER, COMMERCIAL	
PETERS, THOMAS R	36-8577	2/28/1991	1.68	IRRIGATION	94
PETTERSON, REBECCA L; PETTERSON, TIM	36-8533	4/11/1990	0.1	STOCKWATER, COMMERCIAL, DOMESTIC	
PICKET, KIRK	45-7635	4/12/1993	0.08	COMMERCIAL	
PICKETT RANCH & SHEEP CO	45-13658	6/30/1985	0.34	IRRIGATION	475
PKD PROPERTIES LC	45-7433	12/28/1979	0.83	IRRIGATION	140
PKD PROPERTIES LC	45-14019	2/10/1981	2.05	IRRIGATION	104
PKD PROPERTIES LC	45-7508	7/12/1982	1.62	IRRIGATION	112
PKD PROPERTIES LC; TLD PROPERTIES LLC	45-13475	6/30/1985	3.66	IRRIGATION	2040
POPA, DAN; POPA, PAM	36-8197	6/7/1983	0.08	IRRIGATION, DOMESTIC	2.5

\* Enlargement Rights subordinate to rights earlier than April 12, 1994

Water Rights Subject to Rangen Delivery Call

Current Owner	Water Right No.	Priority Date	Diversion Rate (cfs)	Purpose of Use	Total Acres
PRICE, BERTHA; PRICE, EUGENE F	45-10000*	4/1/1971	0.74	IRRIGATION	202.1
PRINCE, CARI L; PRINCE, JAMES J	36-16100	5/9/1988	0.09	STOCKWATER, COMMERCIAL	
PRINCE, CARI L; PRINCE, JAMES J	36-8395	9/23/1988	0.11	STOCKWATER, COMMERCIAL	
PRINCE, CARI L; PRINCE, JAMES J	36-8505	2/23/1990	0.08	STOCKWATER, COMMERCIAL, DOMESTIC	
QUAD CAPITAL LLC	36-8221	7/9/1983	0.02	COMMERCIAL	
R J LLC	36-7835	12/22/1978	3.13	IRRIGATION	660
R J LLC	36-7934	8/19/1980	2.68	IRRIGATION	660
RANGEN INC	36-8048	12/21/1981	0.41	IRRIGATION	20.2
RED BRIDGE FARMS LLC	36-14394*	6/28/1967	0.16	IRRIGATION	618
RED BRIDGE FARMS LLC	36-14285*	5/1/1977	0.32	IRRIGATION	274
RICHAN, CLYDE L; RICHAN, ELVERA L	36-8486	9/19/1989	0.03	COMMERCIAL, DOMESTIC	
RICHARDS, BETH N; RICHARDS, JACKSON H	36-16110	11/19/1979	0.06	IRRIGATION	3
RIETKERK, GEORGE; RIETKERK, NANCY	36-7888	1/10/1980	0.07	IRRIGATION, STOCKWATER, DOMESTIC	1
RITCHIE, JAMES M; RITCHIE, KARLYN	36-8077	7/12/1984	1.6	IRRIGATION	330
RIVERSIDE CEMETERY DISTRICT	36-15341*	8/20/1976	0.12	IRRIGATION	9
RIVERSIDE ELECTRIC CO	36-8492	11/13/1989	0.01	COMMERCIAL	
ROBERTSON, COLLETTE; ROBERTSON, LOGAN	36-16846	7/13/1987	0.01	IRRIGATION	7.7
ROBERTSON, COLLETTE; ROBERTSON, LOGAN	36-16840	3/13/1989	0.02	IRRIGATION	7.7
ROCHA DAIRY	36-8379	8/19/1988	0.38	STOCKWATER, COMMERCIAL, DOMESTIC	
RODNEY HANSEN FARMS INC	36-11147*	3/15/1968	0.27	IRRIGATION	500
ROLLER KING TRUST	36-8419	4/4/1989	0.04	COMMERCIAL	
ROLLING ROCK DAIRY FARM LLC	36-8546	5/15/1990	0.08	STOCKWATER, COMMERCIAL	
ROSS, PAULINE	37-8112	6/2/1983	0.02	COMMERCIAL, COOLING	
ROTH INVESTMENTS LLC	36-16683	2/26/1980	18.39	IRRIGATION	1151.5
ROTH INVESTMENTS LLC	36-16684	2/26/1980	0.37	STOCKWATER, COMMERCIAL	
ROTH INVESTMENTS LLC	36-7894B	2/26/1980	0.31	STOCKWATER, COMMERCIAL	
ROTH INVESTMENTS LLC	36-7906A	3/26/1980	0.35	IRRIGATION	234
ROTH INVESTMENTS LLC	36-7906B	3/26/1980	0.11	STOCKWATER, COMMERCIAL	
ROTH INVESTMENTS LLC	36-16886*	7/5/1985	0.49	IRRIGATION	220
ROTH INVESTMENTS LLC	36-16887*	7/5/1985	0.03	STOCKWATER, COMMERCIAL	
ROWSER, JUSTIN	45-13519*	3/15/1976	0.01	IRRIGATION	27

\* Enlargement Rights subordinate to rights earlier than April 12, 1994

Water Rights Subject to Rangen Delivery Call

Current Owner	Water Right No.	Priority Date	Diversion Rate (cfs)	Purpose of Use	Total Acres
ROYCE, DAN; ROYCE, JO ANNE	36-8609	10/21/1991	0.02	IRRIGATION, STOCKWATER, DOMESTIC	2.5
RUBY RANCH INC	36-7860	6/20/1979	1.01	IRRIGATION	51
RUPERT ANIMAL HOSPITAL	36-8460	10/11/1989	0.05	COMMERCIAL	
RURAL ELECTRIC CO	36-8435	8/11/1989	0.04	COMMERCIAL	
SAGEBRUSH SPUDS	36-8366	6/15/1988	0.02	COMMERCIAL	
SALMON FALLS LAND & LIVESTOCK CO INC	36-10037*	3/15/1974	1.65	IRRIGATION	404
SALMON FALLS LAND & LIVESTOCK CO INC	36-10033*	3/15/1975	1.07	IRRIGATION	370
SALMON FALLS LAND & LIVESTOCK CO INC	36-10035*	3/15/1981	0.47	IRRIGATION	370
SAWTOOTH SHEEP INC	37-8702	1/31/1991	2.5	IRRIGATION	260
SCARROW, JIM D	37-8152	6/30/1983	0.25	STOCKWATER	
SCARROW, JIM D	36-8263	2/3/1985	0.85	IRRIGATION	128
SCARROW, JIM D	36-8164	6/27/1985	2.08	IRRIGATION	104
SCHAEFFER, DAN; SCHAEFFER, JAMES K	36-8220B	2/7/1990	1.2	IRRIGATION	162
SCHENK, ROBERT W; STEWART, REID S; ZOLLINGER, C S	36-10030*	4/1/1975	1.3	IRRIGATION	462
SCHMID, JOHN; SCHMID, PATRICIA	36-8434	7/31/1989	0.03	IRRIGATION	1
SCHOTH, PAMELA S	36-8589	5/9/1991	0.13	IRRIGATION, DOMESTIC	2.7
SEARLE, SCOTT O	45-7358B	3/20/1979	1.54	IRRIGATION	458
SEARS, CODY J; SEARS, NATALIE N	36-8372	8/3/1988	0.06	IRRIGATION	3
SERR, KAREN B; SERR, MAX A	36-7965	12/29/1980	1.18	IRRIGATION	59
SERR, KAREN B; SERR, MAX A	36-15364*	4/1/1985	0.06	IRRIGATION	214
SHADY GROVE DAIRY PROPERTIES LLC	37-8751	6/11/1991	0.11	STOCKWATER, COMMERCIAL, DOMESTIC	
SHAW, ACEY RYAN; SHAW, JALYN BELLE; SHAW, RITA S; SHAW, WILLIAM HUBERT	37-21264	2/27/1979	0.63	IRRIGATION	31.5
SHAW, WILLIAM HUBERT	37-7768	2/28/1979	0.18	STOCKWATER	
SHAW, WILLIAM HUBERT	37-7814	12/12/1979	0.14	IRRIGATION	1892
SHAW, WILLIAM HUBERT	37-8705	2/21/1991	7	IRRIGATION	1892
SHEPARD, JANET C; SHEPARD, ROBERT J	36-14202*	5/1/1975	0.2	IRRIGATION	130
SIMPSON, JOYE; TURNER, LOVELL J; TURNER, RONALD J	45-7731	2/12/1996	1.21	IRRIGATION	110.9
SINCLAIR OIL CORP	45-7657	6/30/1989	0.02	COMMERCIAL	
SINNOTT, EDGAR L	37-8869	2/3/1998	0.04	DOMESTIC	
SIRUCEK, MIKE	36-8569	12/10/1990	0.46	IRRIGATION	67
SLADE, DELILAH; SLADE, KEVIN L	36-15229*	8/17/1972	0.3	IRRIGATION	153
SLADE, WILLIAM J; SLADE, WYLENE	36-15228*	3/15/1973	0.1	IRRIGATION	459

\* Enlargement Rights subordinate to rights earlier than April 12, 1994

Water Rights Subject to Rangen Delivery Call

Current Owner	Water Right No.	Priority Date	Diversion Rate (cfs)	Purpose of Use	Total Acres
SLIMAN, MICHAEL E; SLIMAN, MIKE G	37-8060	12/9/1982	0.01	COMMERCIAL	
SLIMAN, MICHAEL E; SLIMAN, MIKE G	37-8061	12/9/1982	0.07	IRRIGATION, DOMESTIC	1
SLUDER, GILBERT T; SLUDER, GONDA O; SLUDER, RONALD E	37-8108	6/1/1983	0.08	DOMESTIC	
SMITH, CLIFFORD L	36-8522	4/11/1990	0.14	IRRIGATION, STOCKWATER, DOMESTIC	5
SMITH, GEORGE E; SMITH, NANCY L	45-7541	7/29/1983	0.03	IRRIGATION	1
SMITH, JEREMY S	36-16969	3/15/1981	0.02	IRRIGATION	26.4
SMITH, JEREMY S; SMITH, LISA G; SMITH, RANAE GRIFFIN	36-16666*	5/1/1984	0.07	IRRIGATION	51
SMITH, RONNIE D; SMITH, SHARLENE M	36-8333	8/25/1987	2.91	IRRIGATION	146
SOARES, JOHN C	36-8803	7/13/2000	0.13	STOCKWATER, COMMERCIAL	
SORENSEN, ESMERALDA J; SORENSON, GREGORY J	37-20361	1/9/2001	0.06	STOCKWATER	
SOUTH VIEW DAIRY	36-8578	2/8/1993	0.25	STOCKWATER, COMMERCIAL	
SOUTHFIELD DAIRY	36-8387	8/31/1988	2.48	IRRIGATION	149
SOUTHFIELD PROPERTIES LLC	36-8063C	2/21/1982	0.3	IRRIGATION	99
SOUTHFIELD PROPERTIES LLC	36-8252E	10/17/1984	0.1	IRRIGATION	99
SOUTHFIELD PROPERTIES LLC	36-8313A	8/20/1986	1.2	IRRIGATION	60
SOUTHFIELD PROPERTIES LLC	36-10666*	5/1/1987	0.19	IRRIGATION	142
SOUTHFIELD PROPERTIES LLC	37-8326	1/6/1988	1.36	IRRIGATION	602
SOUTHFIELD PROPERTIES LLC	36-8529	4/5/1990	0.66	IRRIGATION	33
SOUTHFIELD PROPERTIES LLC	36-2907	4/26/1990	0.8	IRRIGATION	436
SOUTHFIELD PROPERTIES LLC	36-8560A	9/7/1990	1.03	IRRIGATION	135
SOUTHFIELD PROPERTIES LLC	36-8560B	9/7/1990	0.12	IRRIGATION	6
SOUTHFIELD PROPERTIES LLC	36-8760	12/4/1990	1.52	IRRIGATION	436
SOUTHFIELD PROPERTIES LLC	36-8582	2/20/1991	0.46	IRRIGATION	23
SOUTHFIELD PROPERTIES LLC	37-8732	4/13/1991	3	IRRIGATION	587
SOUTHFIELD PROPERTIES LLC	36-8608	9/3/1991	0.86	IRRIGATION, STOCKWATER, COMMERCIAL, DOMESTIC	2
SPENCER, GLEN D	36-8536	4/12/1990	0.03	IRRIGATION, DOMESTIC	1
SPRINGDALE ACRES HOMEOWNERS ASSN	45-7697	1/9/1992	0.31	IRRIGATION, DOMESTIC	11
SPRINGDALE ACRES HOMEOWNERS ASSN INC	45-7375	4/12/1979	0.12	DOMESTIC	
SPRINGDALE ACRES HOMEOWNERS ASSN INC	45-13513	12/6/2002	0.29	HEATING, COOLING	
STANDLEE FAMILY LTD PARTNERSHIP	36-15119*	3/1/1975	1.31	IRRIGATION	534
STANDLEE FAMILY LTD PARTNERSHIP	36-15178*	3/1/1975	0.04	IRRIGATION	456
STANDLEE FAMILY LTD PARTNERSHIP	36-16500*	4/1/1984	0.51	IRRIGATION	345
STAR FALLS FARMS LLC	36-8289	6/26/1985	0.04	IRRIGATION	511

\* Enlargement Rights subordinate to rights earlier than April 12, 1994

Water Rights Subject to Rangen Delivery Call

Current Owner	Water Right No.	Priority Date	Diversion Rate (cfs)	Purpose of Use	Total Acres
STARGAZER LAND & CATTLE LP	36-7829	11/9/1978	4.8	IRRIGATION	633
STARGAZER LAND & CATTLE LP	36-15152*	8/30/1984	0.08	IRRIGATION	633
STATE OF IDAHO	37-22570	5/5/2010	0.06	DOMESTIC	
STATE OF IDAHO; STATE OF IDAHO	37-7372	6/30/1999	6.54	IRRIGATION, STOCKWATER	320
STEVE NEIBAUR FARMS INC	36-15209*	3/15/1970	0.71	IRRIGATION	335
STEVENSON, DEAN F; STEVENSON, ELLEN W	36-7956A	1/16/1981	2.15	IRRIGATION	884
STEVENSON, DEAN F; STEVENSON, ELLEN W	36-7956B	1/16/1981	0.15	IRRIGATION	884
STEVENSON, DEAN F; STEVENSON, ELLEN W	36-8619A	11/13/1991	1.13	IRRIGATION	884
STEVENSON, DEAN F; STEVENSON, ELLEN W	36-8619B	11/13/1991	0.2	IRRIGATION	884
STEVENSON, SCOTT A; STEVENSON, TAMARA LYNN	36-8161	3/31/1983	1.8	IRRIGATION	446
STODDARD, NEIL	36-8744	12/22/1995	0.12	IRRIGATION, DOMESTIC	0.3
STOKER, BRENT; STOKER, LAVEL ; STOKER, MARLA ; STOKER, WENDY	45-13871	3/20/1979	1.54	IRRIGATION	2034.6
STOKER, BRENT; STOKER, LAVEL ; STOKER, MARLA ; STOKER, WENDY	45-13872	3/20/1979	0.13	STOCKWATER, COMMERCIAL	
STOKER, BRENT; STOKER, LAVEL ; STOKER, MARLA ; STOKER, WENDY	45-7358D	3/20/1979	1.59	IRRIGATION, STOCKWATER	2034.6
STOKER, BRENT; STOKER, LAVEL ; STOKER, MARLA ; STOKER, WENDY	45-13900	10/16/1987	2.09	IRRIGATION	2034.6
STOKER, BRENT; STOKER, LAVEL ; STOKER, MARLA ; STOKER, WENDY	45-13901	10/16/1987	0.17	STOCKWATER, COMMERCIAL	
STOKES, SHIRLEY W	36-8409	1/23/1989	0.2	IRRIGATION	10
STOUDER HOLSTEINS LLP	36-8225A	11/19/1983	0.54	IRRIGATION, STOCKWATER, COMMERCIAL	1.5
STOUDER HOLSTEINS LLP	36-8225B	11/19/1983	0.18	STOCKWATER	
STOUDER HOLSTEINS LLP	36-8350	4/5/1988	0.31	STOCKWATER, COMMERCIAL	
STRAUB, KATHARINA	36-15711	12/8/1981	0.06	STOCKWATER, COMMERCIAL	
STROUD, JAMES L; STROUD, LORIE E	36-13645	12/31/1978	0.08	STOCKWATER, DOMESTIC	
SUCHAN, CHEYENNE B; SUCHAN, RUSSELL F	36-12454*	7/4/1974	0.51	IRRIGATION	800
SUCHAN, FRANK J	36-7828	10/23/1978	2.32	IRRIGATION	156
SUCHAN, FRANK J	36-7839	1/19/1979	0.8	IRRIGATION	156
SUHR, DANIEL A; SUHR, DONNA DEE	36-14317*	3/20/1976	0.67	IRRIGATION	153
SUN VALLEY POTATOES INC	36-8349	7/20/1988	0.29	COMMERCIAL	
SWISHER, JERRY S	45-7652	6/5/1989	0.06	IRRIGATION, DOMESTIC	2.1
SYBRANDY, ANNA; SYBRANDY, IDA; SYBRANDY, SIMON	36-8408	1/19/1989	0.31	COMMERCIAL, DOMESTIC	
SYDNOR, CARLA; SYDNOR, CHARLES	45-7661	6/29/1989	0.05	IRRIGATION, DOMESTIC	2
TABER FAMILY LLC	37-7772	1/11/1980	0.71	IRRIGATION	38
TABER, BEVERLY	37-7877A	2/5/1981	0.02	IRRIGATION	1
TABER, DONALD C; TABER, LYNDIA L	37-8078	5/15/1983	2	IRRIGATION	116
TABER, DONALD E	37-10158*	4/1/1974	1.78	IRRIGATION	466

\* Enlargement Rights subordinate to rights earlier than April 12, 1994

Water Rights Subject to Rangen Delivery Call

Current Owner	Water Right No.	Priority Date	Diversion Rate (cfs)	Purpose of Use	Total Acres
TANNER, BARBARA; TANNER, ROBERT	36-8512	2/27/1990	0.02	COMMERCIAL	
TAT FARMS LLC	45-13490	6/30/1985	0.74	IRRIGATION	385
TAT FARMS LLC	45-13491	6/30/1985	4.02	IRRIGATION	1261.1
TELFORD, MICHAEL S	36-10024*	5/31/1976	1.15	IRRIGATION	298.8
TELFORD, MICHAEL S	36-10025*	5/31/1976	0.77	IRRIGATION	238
TELFORD, MICHAEL S	36-15984	12/7/1979	2.91	IRRIGATION	444
TELFORD, MICHAEL S	36-15984	12/7/1979	2.91	IRRIGATION	444
TELFORD, MICHAEL S	36-15985	12/7/1979	0.94	IRRIGATION	308
TELFORD, MICHAEL S	36-15985	12/7/1979	0.94	IRRIGATION	308
TELFORD, MICHAEL S	37-7949	11/4/1981	0.25	STOCKWATER, COMMERCIAL	
TELFORD, MICHAEL S	36-8189	5/11/1983	0.96	IRRIGATION	48
TELFORD, MICHAEL S	36-8191	5/11/1983	1.97	IRRIGATION	98.3
TELFORD, MICHAEL S; TELFORD, ROBERT	37-8212	5/11/1983	0.01	STOCKWATER, COMMERCIAL	
TERRONEZ, EUGENE THOMAS; TERRONEZ, JUDITH J	36-7924	6/30/1980	0.08	IRRIGATION, STOCKWATER, DOMESTIC	1
TESSENDERLO KERLEY INC	45-7465C	4/15/1981	0.14	IRRIGATION	9
TESSENDERLO KERLEY INC	45-7465D	4/15/1981	0.56	INDUSTRIAL	
TEXAS MUNICIPAL PLAN CONSORTIUM LLC	36-16140*	3/15/1974	0.01	IRRIGATION	11.3
THAIN, CORY S	36-16702	3/13/1981	0.86	IRRIGATION	43
THAIN, GREG S	36-16701	3/13/1981	0.3	IRRIGATION	15
THAIN, GREG S; THAIN, JOHN T	36-8413	3/2/1989	1	IRRIGATION	183.5
THE ALTON & PAULA HUYSER TRUST	37-8679	8/23/1990	0.16	IRRIGATION	489
THE AMALGAMATED SUGAR CO	36-8364	6/10/1988	0.22	INDUSTRIAL	
THE BENEDICTINE MONKS OF IDAHO INC	36-7904	3/26/1980	0.38	IRRIGATION	425
THOMPSON, CONNIE J; THOMPSON, MICHAEL W	36-16707	4/26/1990	0.03	STOCKWATER, COMMERCIAL	
THOMPSON, CONNIE J; THOMPSON, MICHAEL W	36-16708	4/26/1990	0.06	STOCKWATER, COMMERCIAL	
THOMPSON, DEBORAH M; THOMPSON, GARY C	36-11839*	3/15/1976	0.25	IRRIGATION	317
THOMPSON, KURT; THOMPSON, LINDA B	36-8615	10/30/1991	0.05	IRRIGATION	1.5
THOMSON, JOHN S	36-8675	9/14/1992	0.03	STOCKWATER	
TLD PROPERTIES LLC	36-16665*	5/1/1984	1.19	IRRIGATION	929
TOONE, MARK S; TOONE, SALLY J	37-7816	12/26/1979	2.25	IRRIGATION	138
TRAU, DONNA; TRAU, JOSEPH P	36-8464B	10/12/1989	0.16	IRRIGATION, STOCKWATER	5
TRAVELERS OASIS TRUCK PLAZA; WILLIE, DANIEL L	36-8766	6/8/1997	0.1	COMMERCIAL	
TRIPLE C CONCRETE INC	36-8791	6/17/1999	1.68	INDUSTRIAL	
TRIPLE C CONCRETE INC	36-8792	6/17/1999	1.68	INDUSTRIAL	

\* Enlargement Rights subordinate to rights earlier than April 12, 1994

Water Rights Subject to Rangen Delivery Call

Current Owner	Water Right No.	Priority Date	Diversion Rate (cfs)	Purpose of Use	Total Acres
TRIPLE T FARMS	36-7882B	12/7/1979	7.85	IRRIGATION	639.5
TROST, KEN R; TROST, PAM J	36-7996	7/24/1981	0.22	IRRIGATION	11
TURNER, JAMES O; TURNER, VICKIE	45-7674	4/9/1990	0.03	IRRIGATION	0.8
UNIT 3 WATER ASSN INC	36-8090	6/16/1982	0.51	IRRIGATION, STOCKWATER, DOMESTIC, FIRE PROTECTION	24
UNIT 3 WATER ASSN INC	36-8727	5/5/1994	0.45	DOMESTIC	
UNITED ELECTRIC COOP INC	36-8797	11/5/1999	0.21	HEATING, COOLING	
UNITED STATES OF AMERICA ACTING THROUGH	36-7830A	11/9/1978	0.67	IRRIGATION	119
UNITED STATES OF AMERICA ACTING THROUGH	36-8056B	1/21/1982	0.7	IRRIGATION	46
UNITED STATES OF AMERICA ACTING THROUGH	36-8110B	8/19/1982	0.12	IRRIGATION	46
UNITED STATES OF AMERICA ACTING THROUGH	37-20851*	3/15/1983	0.02	IRRIGATION	30
UNITED STATES OF AMERICA ACTING THROUGH	36-16691	9/10/1984	2.68	IRRIGATION	133.8
UNITED STATES OF AMERICA ACTING THROUGH	36-16583*	3/15/1987	0.03	IRRIGATION	4
UNITED STATES OF AMERICA ACTING THROUGH	36-16183	6/18/2003	0.03	STOCKWATER, WILDLIFE	
UR FARMS LTD PARTNERSHIP	37-21160	2/27/1979	0.12	MITIGATION	
UR FARMS LTD PARTNERSHIP	36-8549	6/28/1990	0.09	STOCKWATER, COMMERCIAL	
US DEPARTMENT OF INTERIOR BUREAU OF RECLAMATION	36-16928	2/1/2012	0.2	HEATING, COOLING	
US DEPARTMENT OF THE INTERIOR	45-14305*	4/13/1971	0.69	IRRIGATION	130.5
US DEPT OF INTERIOR	36-8575	12/24/1990	0.07	STOCKWATER, WILDLIFE	
US DEPT OF INTERIOR	36-16062	8/12/2002	0.02	DOMESTIC, FIRE PROTECTION	
V & R FARMS LLC	45-13962	8/29/1991	7.35	IRRIGATION	367.4
V & R FARMS PARTNERSHIP	45-13963	8/29/1991	0.22	IRRIGATION	120
VALLEY COOPS INC	36-8452	8/22/1989	0.16	COMMERCIAL	
VALLEY SCHOOL DISTRICT #262	36-16299	9/22/2004	1.52	DOMESTIC, FIRE PROTECTION	
VAN BEEK, DIANNE; VAN BEEK, JACK	36-7958	1/9/1981	5.8	IRRIGATION	290
VAN BEEK, DIANNE; VAN BEEK, JOHN W	36-16719*	3/15/1975	0.08	STOCKWATER, COMMERCIAL	
VAN BEEK, DIANNE; VAN BEEK, JOHN W	36-16720*	3/15/1975	0.05	STOCKWATER, COMMERCIAL	
VAN BEEK, DIANNE; VAN BEEK, JOHN W	36-8021	1/2/1982	0.22	STOCKWATER, COMMERCIAL	
VAN BEEK, DIANNE; VAN BEEK, JOHN W	36-8398	2/14/1995	0.51	STOCKWATER, COMMERCIAL	
VAN DYK, RICHARD B; VAN DYK, TAMMY D	36-8389	9/1/1988	0.18	STOCKWATER, COMMERCIAL	
VAN TASSELL, AFTON; VAN TASSELL, GAIL	36-7966	2/23/1981	0.37	IRRIGATION	837
VANDEN BOSCH SR, MARVIN L; VANDEN BOSCH, JEANNETTE	36-7954	12/30/1980	0.07	IRRIGATION, DOMESTIC	2
VANDERHAM BROTHERS DAIRY	36-8554	5/13/1990	0.23	STOCKWATER, COMMERCIAL, DOMESTIC	

\* Enlargement Rights subordinate to rights earlier than April 12, 1994

Water Rights Subject to Rangen Delivery Call

Current Owner	Water Right No.	Priority Date	Diversion Rate (cfs)	Purpose of Use	Total Acres
VANDERHAM, DANNY C	36-8636	9/23/1997	1	STOCKWATER, COMMERCIAL, DOMESTIC	
VASQUAZ, DUFIA; VASQUAZ, J REUBEN	36-10243*	5/1/1985	0.4	IRRIGATION	205
VEENHOUWER FAMILY FARMS LLC	36-8060	2/9/1982	0.2	COMMERCIAL	
VEENHOUWER FAMILY FARMS LLC	36-8422	4/20/1989	0.2	STOCKWATER, COMMERCIAL	
VEENSTRA, FRANK W	36-15077*	4/1/1982	0.91	IRRIGATION	198.5
VEENSTRA, FRANK W; VEENSTRA, MARY JANE	36-8100	7/13/1982	0.15	IRRIGATION, STOCKWATER, DOMESTIC	5
VEENSTRA, FRANK W; VEENSTRA, MARY JANE	36-15207	7/29/1988	0.04	DOMESTIC	
VEENSTRA, FRANK; VEENSTRA, MARY JANE	36-15206	7/29/1988	0.24	STOCKWATER	
VERBREE LAND HOLDINGS LLC	36-8079	4/15/1982	0.06	STOCKWATER, COMMERCIAL, DOMESTIC	
VERBREE LAND HOLDINGS LLC	36-8199	6/15/1983	0.2	STOCKWATER, COMMERCIAL	
VERBREE LAND HOLDINGS LLC	36-8351	6/15/1988	0.19	STOCKWATER, COMMERCIAL, DOMESTIC	
VERBREE LAND HOLDINGS LLC	36-8666	7/10/1992	0.27	STOCKWATER, COMMERCIAL, DOMESTIC	
VICTOR, SALLY; VICTOR, STEVE	36-8128	12/30/1982	0.03	COMMERCIAL	
VILLAGE ENTERPRISES LLC	45-7662A	8/2/1989	0.6	IRRIGATION, COMMERCIAL, DOMESTIC, RECREATION	5
VILLAGE ENTERPRISES LLC	45-7662B	8/2/1989	0.46	IRRIGATION, RECREATION	20
W 4 DAIRY	36-16587*	3/15/1987	0.03	IRRIGATION	308
W 4 DAIRY	36-16578	2/20/1990	0.42	IRRIGATION	308
WAHLSTROM, LESLIE; WAHLSTROM, RON	36-8612	10/24/1991	0.03	IRRIGATION	1
WALL, DIANA R; WALL, LARRY G	36-8451	9/28/1989	0.02	COMMERCIAL	
WARD, ALLAN	45-14340	6/30/1985	0.01	IRRIGATION	27.9
WARD, DANIEL G; WARD, KARLA	36-16335*	5/26/1971	0.02	STOCKWATER, COMMERCIAL	
WARD, DANIEL G; WARD, KARLA	36-16333	5/16/1980	0.05	STOCKWATER, COMMERCIAL	
WARD, DANIEL G; WARD, KARLA	45-14425	6/30/1985	0.25	IRRIGATION	294.8
WARREN, DAVID L; WARREN, SANDRA L	45-13567*	11/14/1983	0.21	IRRIGATION	163
WARTLUFT, HAROLD; WARTLUFT, LOIS	37-8375	8/11/1988	0.15	IRRIGATION, DOMESTIC	3.5
WAUNA VISTA PARK HOMEOWNERS ASSN	36-8720	2/4/1994	0.03	IRRIGATION	0.7
WAYMENT FARMS INC	45-13413	6/30/1985	0.75	IRRIGATION	791.8
WAYNE C ANDERSEN LLC	45-10310*	5/1/1978	4.04	IRRIGATION	1265
WAYNE C ANDERSEN LLC	45-11728	6/30/1985	1.25	IRRIGATION	465

\* Enlargement Rights subordinate to rights earlier than April 12, 1994

Water Rights Subject to Rangen Delivery Call

Current Owner	Water Right No.	Priority Date	Diversion Rate (cfs)	Purpose of Use	Total Acres
WAYNE C ANDERSEN LLC	45-14246	6/30/1985	2.13	IRRIGATION	941.5
WAYSIDE ESTATES INC	36-7970	3/10/1981	0.2	DOMESTIC	
WEBER, JEFF L; WEBER, KERI JO	37-20850*	3/15/1983	0.4	IRRIGATION	634
WEL IDAHO REAL ESTATE LLC	37-8289	2/23/1987	0.11	COMMERCIAL	
WENDELL CEMETERY DISTRICT	36-8242	4/10/1984	0.2	IRRIGATION	10
WERT, LOREN; WERT, RITA	36-8000	9/11/1981	0.8	IRRIGATION	40
WEST ONE BANK IDAHO	36-15215*	3/15/1972	1.1	IRRIGATION	609
WEST SLOPE FARMS INC	45-11022*	5/1/1966	0.37	IRRIGATION	884
WEST SLOPE FARMS INC	45-14404	6/30/1985	0.02	IRRIGATION	884
WEST, JIM	37-8222	8/5/1985	0.03	STOCKWATER	
WESTERN FARM SERVICE INC	36-8341	11/25/1987	0.08	COMMERCIAL	
WESTERN FARM SERVICE INC	45-7648	6/13/1989	0.2	COMMERCIAL	
WESTERN IDAHO POTATO PROCESSING CO	36-8324	4/3/1987	2	FIRE PROTECTION	
WESTERN MORTGAGE & REALTY CO	36-15264A*	8/24/1966	0.68	IRRIGATION	5063
WESTERN MORTGAGE & REALTY CO	36-10863A*	5/1/1970	2.57	IRRIGATION	5063
WESTERN MORTGAGE & REALTY CO	36-10863B*	5/1/1970	0.03	IRRIGATION	5063
WESTERN MORTGAGE & REALTY CO	36-15234*	3/15/1971	1.14	IRRIGATION	2969.3
WESTERN MORTGAGE & REALTY CO	36-15616*	7/13/1971	0.17	IRRIGATION	260
WESTERN MORTGAGE & REALTY CO	36-15617*	7/13/1971	0.03	IRRIGATION	8627.4
WESTERN MORTGAGE & REALTY CO	36-11340*	4/1/1972	0.97	IRRIGATION	8627.4
WESTERN MORTGAGE & REALTY CO	36-4006*	7/14/1977	1.7	IRRIGATION	8627.4
WESTERN MORTGAGE & REALTY CO	36-7830B	11/9/1978	1.71	IRRIGATION	8627.4
WESTERN MORTGAGE & REALTY CO	36-15264B*	8/4/1979	0.71	IRRIGATION	5063
WESTERN MORTGAGE & REALTY CO	36-8068B	3/4/1982	0.05	IRRIGATION	8627.4
WESTERN MORTGAGE & REALTY CO	36-8068D	3/4/1982	0.04	IRRIGATION	8627.4
WESTERN MORTGAGE & REALTY CO	36-8068E	3/4/1982	2.17	IRRIGATION	8627.4
WESTERN MORTGAGE & REALTY CO	36-8068F	3/4/1982	0.05	IRRIGATION	8627.4
WESTERN MORTGAGE & REALTY CO	36-8069N	3/4/1982	0.03	IRRIGATION	8627.4
WESTERN MORTGAGE & REALTY CO	36-8069P	3/4/1982	3.34	IRRIGATION	8627.4
WESTERN MORTGAGE & REALTY CO	36-8069Q	3/4/1982	0.05	IRRIGATION	8627.4
WESTERN MORTGAGE & REALTY CO	36-8777	3/4/1982	1.12	IRRIGATION	8627.4
WESTERN MORTGAGE & REALTY CO	36-8227	6/30/1983	1.91	IRRIGATION	5063
WESTERN MORTGAGE & REALTY CO	36-16456*	3/15/1984	0.1	IRRIGATION	8627.4
WESTERN MORTGAGE & REALTY CO	36-16690	9/10/1984	5.52	IRRIGATION	8627.4
WESTERN MORTGAGE & REALTY CO	36-16692	9/10/1984	0.11	IRRIGATION	5.4

\* Enlargement Rights subordinate to rights earlier than April 12, 1994

Water Rights Subject to Rangen Delivery Call

Current Owner	Water Right No.	Priority Date	Diversion Rate (cfs)	Purpose of Use	Total Acres
WESTERN MORTGAGE & REALTY CO	36-11290*	5/1/1985	0.06	IRRIGATION	8627.4
WESTERN MORTGAGE & REALTY CO	36-8275B	5/9/1985	2.46	IRRIGATION	8627.4
WESTERN MORTGAGE & REALTY CO	36-8274A	7/4/1985	0.28	IRRIGATION	8627.4
WESTERN MORTGAGE & REALTY CO	36-8274B	7/4/1985	2.04	IRRIGATION	8627.4
WESTERN MORTGAGE & REALTY CO	36-16582*	3/15/1987	0.09	IRRIGATION	8627.4
WESTERN MORTGAGE & REALTY CO	36-16585*	3/15/1987	0.96	IRRIGATION	2969.3
WESTERN MORTGAGE & REALTY CO	36-8404	3/1/1989	2.1	IRRIGATION	8627.4
WESTERN MORTGAGE & REALTY CO	36-8475	10/31/1989	2.64	IRRIGATION	8627.4
WESTERN MORTGAGE & REALTY CO	36-15567	2/20/1990	1.54	IRRIGATION	8627.4
WESTERN MORTGAGE & REALTY CO	36-16814	2/20/1990	11.33	IRRIGATION	2969.3
WESTERN MORTGAGE & REALTY CO	36-16815	2/20/1990	3.9	IRRIGATION	8627.4
WESTERN MORTGAGE & REALTY CO	36-16816	2/20/1990	0.16	IRRIGATION	5063
WESTWAY TRADING	36-8765	4/7/1997	0.04	DOMESTIC	
WG FARMS LLC	36-15356A*	6/30/1973	0.22	IRRIGATION	4382.7
WG FARMS LLC	36-15380*	4/1/1974	0.26	IRRIGATION	4382.7
WG FARMS LLC	36-8107	8/10/1982	0.76	IRRIGATION	312
WG FARMS LLC	36-8212	6/22/1983	1.16	IRRIGATION	4382.7
WG FARMS LLC	36-8213	6/22/1983	2.04	IRRIGATION	4382.7
WG FARMS LLC	36-8257	12/6/1984	4.42	IRRIGATION	4382.7
WG FARMS LLC	36-8258	12/6/1984	8.7	IRRIGATION	4382.7
WG FARMS LLC	36-8259	12/6/1984	5.2	IRRIGATION	4382.7
WHEELER, DEE RAY	36-8601	9/5/1991	0.06	IRRIGATION	2
WHEELER, DEE RAY; WHEELER, LINDA	36-8488	10/10/1989	0.03	COMMERCIAL	
WHITELEY BROTHERS LLC	45-10414	6/30/1985	3.14	IRRIGATION	1426
WHITTAKER, JAMES A	37-8063	1/6/1983	2	IRRIGATION	658
WHITTAKER, KEITH	36-8553	7/9/1990	0.13	IRRIGATION	4.3
WHITWORTH, BOYD	45-7638	3/10/1989	0.06	INDUSTRIAL	
WICKEL, ARDEL W; WICKEL, JUDY M	45-13773*	3/15/1968	0.66	IRRIGATION	849
WICKEL, ARDEL W; WICKEL, JUDY M	45-7449	7/15/1980	0.41	IRRIGATION, STOCKWATER	849
WICKEL, ARDEL W; WICKEL, JUDY M	45-7471	5/22/1981	1.36	IRRIGATION	849
WILCOX, FRANCIS; WILCOX, MARGARET	36-8515	3/2/1990	0.03	IRRIGATION	1
WILD WEST INC	37-21719	3/22/2006	0.11	DOMESTIC	
WILLIE, DANIEL L	36-16124*	5/26/1971	0.03	MITIGATION	
WILLIE, DANIEL L	36-16116	5/16/1980	0.07	MITIGATION	
WILSON, DIANA J; WILSON, ROBERT E	36-7892	2/4/1980	0.06	IRRIGATION, DOMESTIC	1.4

\* Enlargement Rights subordinate to rights earlier than April 12, 1994

Water Rights Subject to Rangen Delivery Call

Current Owner	Water Right No.	Priority Date	Diversion Rate (cfs)	Purpose of Use	Total Acres
WISE, EARL; WISE, INEZ	36-8638	1/7/1992	0.04	IRRIGATION, DOMESTIC	1
WLR LC	36-16586	3/15/1987	0.09	IRRIGATION	1076
WLR LC	36-16577	2/20/1990	1.5	IRRIGATION	1076
WOOD RIVER RANCH CO INC	36-8312	8/15/1986	0.05	STOCKWATER	
WOODLAND, ALAN; WOODLAND, DEBRA	36-16517*	3/15/1984	0.93	IRRIGATION	307
WOODLAND, ALAN; WOODLAND, DEBRA	36-16518*	3/15/1984	0.12	IRRIGATION	32
WOODLAND, MICHAEL D	36-7930	8/11/1980	3.68	IRRIGATION	200
WOODLAND, MICHAEL D; WOODLAND, PATRICIA	36-15179*	3/15/1975	0.94	IRRIGATION	531
WOODWARD, ARLEN; WOODWARD, JUDY	36-8194	5/24/1983	0.03	IRRIGATION	1
WOODWARD, RODGER; WOODWARD, RUTH	36-8214	6/27/1983	0.04	IRRIGATION, DOMESTIC	1
WYATT, GRANT M	45-13541	6/30/1985	2.09	IRRIGATION	479
WYNN DEWSNUP FAMILY REVOCABLE TRUST	36-15217*	3/15/1968	0.76	IRRIGATION	176
YERION, GEORGE A; YERION, SUSAN F	37-20717	4/29/2002	0.1	IRRIGATION	3.3
YOUNG, KAREN W; YOUNG, ROSS M	37-7782	6/5/1979	0.14	IRRIGATION, DOMESTIC	3

\* Enlargement Rights subordinate to rights earlier than April 12, 1994

# APPENDIX B

**BEFORE THE DEPARTMENT OF WATER RESOURCES  
OF THE STATE OF IDAHO**

**IN THE MATTER OF THE SECOND  
MITIGATION PLAN FILED BY THE  
IDAHO GROUND WATER  
APPROPRIATORS FOR THE  
DISTRIBUTION OF WATER TO  
WATER RIGHT NOS. 36-02551 AND  
36-07694 IN THE NAME OF  
RANGEN, INC.**

**CM-MP-2014-003  
CM-DC-2011-004**

**ORDER APPROVING IGWA'S  
SECOND MITIGATION PLAN;  
ORDER LIFTING STAY ISSUED  
APRIL 28, 2014; SECOND AMENDED  
CURTAILMENT ORDER**

**IN THE MATTER OF DISTRIBUTION OF  
WATER TO WATER RIGHT NOS. 36-  
02551 AND 36-07694 (RANGEN, INC.)**

**PROCEDURAL BACKGROUND**

On January 29, 2014, the Director ("Director") of the Idaho Department of Water Resources ("Department") issued the *Final Order Regarding Rangen, Inc.'s Petition for Delivery Call; Curtailing Ground Water Rights Junior to July 13, 1962* ("Curtailment Order"). The Curtailment Order recognizes that holders of junior-priority ground water rights may avoid curtailment if they participate in a mitigation plan which provides "simulated steady state benefits of 9.1 cfs to Curren Tunnel [sometimes referred to as the "Martin-Curren Tunnel"] or direct flow of 9.1 cfs to Rangen." *Curtailment Order* at 42. The Curtailment Order explains that mitigation provided by direct flow to Rangen "may be phased-in over not more than a five-year period pursuant to CM Rule 40 as follows: 3.4 cfs the first year, 5.2 cfs the second year, 6.0 cfs the third year, 6.6 cfs the fourth year, and 9.1 cfs the fifth year." *Id.*

On February 11, 2014, the Idaho Ground Water Appropriators, Inc. ("IGWA") filed with the Department *IGWA's Mitigation Plan and Request for Hearing* ("First Mitigation Plan") to avoid curtailment imposed by the Curtailment Order. The First Mitigation Plan proposed nine possible mitigation activities for junior-priority ground water pumpers to satisfy mitigation obligations.

On February 12, 2014, IGWA filed *IGWA's Petition to Stay Curtailment, and Request for Expedited Decision*. On February 21, 2014, the Director issued an *Order Granting IGWA's Petition to Stay Curtailment* which stayed enforcement of the Curtailment Order for members of

IGWA and the non-member participants in IGWA's First Mitigation Plan until a decision was issued for the First Mitigation Plan.

On March 17-19, 2014, the Director conducted a hearing for the First Mitigation Plan at the Department's state office in Boise, Idaho. On April 11, 2014, the Director issued an *Order Approving in Part and Rejecting in Part IGWA's Mitigation Plan; Order Lifting Stay Issued February 21, 2014; Amended Curtailment Order* ("First Mitigation Plan Order"). In the First Mitigation Plan Order, the Director approved two of the nine proposed components of the First Mitigation Plan: (1) credit for current and ongoing mitigation activities, and (2) delivery of water directly to Rangen, Inc. ("Rangen") from the Curren Tunnel that would have been delivered in priority pursuant to irrigation water rights held by Howard "Butch" Morris ("Morris"), but will not be diverted because surface water is being delivered to Morris through the Sandy Pipeline ("Morris exchange water"). The Director rejected the other seven components of the First Mitigation Plan. The Director recognized 1.2 cfs of mitigation credit for current and ongoing activities (interchangeably referred to as "aquifer enhancement activities"), and also recognized 1.8 cfs of mitigation credit for delivery of the Morris exchange water to Rangen. The Director recognized a total mitigation credit of 3.0 cfs, 0.4 cfs short of the 3.4 cfs mitigation required for the time period from April 1, 2014, to April 1, 2015. Because the 0.4 cfs mitigation deficiency must be satisfied by curtailment of junior water rights, the Director ordered curtailment of ground water rights bearing priority dates junior or equal to July 1, 1983, during the 2014 irrigation season. *First Mitigation Plan Order* at 21.

On March 10, 2014, during the pendency of the First Mitigation Plan proceeding, IGWA filed *IGWA's Second Mitigation Plan and Request for Hearing* ("Second Mitigation Plan") with the Department in response to the Curtailment Order. The Department published notice of the Second Mitigation Plan and the following five entities protested:

Protestant	Represented by:
Rangen, Inc.	Fritz X. Haemmerle, Justin May, and Robyn Brody, Attorneys at Law
Buckeye Farms, Inc.	John Simpson, Attorney at Law
Big Bend Irrigation & Mining Company, Ltd.	Almer Huntley, President
Salmon Falls Land & Livestock Company	Michael Henslee, Vice-President
Big Bend Trout, Inc.	Leo Ray, President

The Second Mitigation Plan proposes delivery of up to 9.1 cfs of water from Tucker Springs, a tributary to Riley Creek, through a 1.3 mile pipeline to the fish research and propagation facility owned by Rangen ("Rangen Facility"). *Second Mitigation Plan* at 2.

On April 17, 2014, IGWA filed *IGWA's Second Petition to Stay Curtailment, and Request for Expedited Decision* ("Second Petition"). The Second Petition asked the Director to "stay implementation of the [Curtailment Order], . . . until the judiciary completes its review of the Curtailment Order in *IGWA v. IDWR*, Gooding County Case No. CV-2014-179, and *Rangen v. IDWR*, Twin Falls County Case No. CV-2014-1338." *Second Petition* at 1.

On April 28, 2014, the Director issued an *Order Granting IGWA's Second Petition to Stay Curtailment* stating the Director will revisit the stay at the time a decision on IGWA's Second Mitigation Plan is issued.

On June 4-5, 2014, the Director conducted a hearing for the Second Mitigation Plan.

### **APPLICABLE LAW**

Conjunctive Management Rule 43.03 ("Rule 43.03") establishes the following factors that "may be considered by the Director in determining whether a proposed mitigation plan will prevent injury to senior rights":

- a. Whether delivery, storage and use of water pursuant to the mitigation plan is in compliance with Idaho law.
- b. Whether the mitigation plan will provide replacement water, at the time and place required by the senior-priority water right, sufficient to offset the depletive effect of ground water withdrawal on the water available in the surface or ground water source at such time and place as necessary to satisfy the rights of diversion from the surface or ground water source. Consideration will be given to the history and seasonal availability of water for diversion so as not to require replacement water at times when the surface right historically has not received a full supply, such as during annual low-flow periods and extended drought periods.
- c. Whether the mitigation plan provides replacement water supplies or other appropriate compensation to the senior-priority water right when needed during a time of shortage even if the effect of pumping is spread over many years and will continue for years after pumping is curtailed. A mitigation plan may allow for multi-season accounting of ground water withdrawals and provide for replacement water to take advantage of variability in seasonal water supply. The mitigation plan must include contingency provisions to assure protection of the senior-priority right in the event the mitigation water source becomes unavailable.
- d. Whether the mitigation plan proposes artificial recharge of an area of common ground water supply as a means of protecting ground water pumping levels, compensating senior-priority water rights, or providing aquifer storage for exchange or other purposes related to the mitigation plan.
- e. Where a mitigation plan is based upon computer simulations and calculations, whether such plan uses generally accepted and appropriate engineering and hydrogeologic formulae for calculating the depletive effect of the ground water withdrawal.

- f. Whether the mitigation plan uses generally accepted and appropriate values for aquifer characteristics such as transmissivity, specific yield, and other relevant factors.
- g. Whether the mitigation plan reasonably calculates the consumptive use component of ground water diversion and use.
- h. The reliability of the source of replacement water over the term in which it is proposed to be used under the mitigation plan.
- i. Whether the mitigation plan proposes enlargement of the rate of diversion, seasonal quantity or time of diversion under any water right being proposed for use in the mitigation plan.
- j. Whether the mitigation plan is consistent with the conservation of water resources, the public interest or injures other water rights, or would result in the diversion and use of ground water at a rate beyond the reasonably anticipated average rate of future natural recharge.
- k. Whether the mitigation plan provides for monitoring and adjustment as necessary to protect senior-priority water rights from material injury.
- l. Whether the plan provides for mitigation of the effects of pumping of existing wells and the effects of pumping of any new wells which may be proposed to take water from the areas of common ground water supply.
- m. Whether the mitigation plan provides for future participation on an equitable basis by ground water pumpers who divert water under junior-priority rights but who do not initially participate in such mitigation plan.
- n. A mitigation plan may propose division of the area of common ground water supply into zones or segments for the purpose of consideration of local impacts, timing of depletions, and replacement supplies.
- o. Whether the petitioners and respondents have entered into an agreement on an acceptable mitigation plan even though such plan may not otherwise be fully in compliance with these provisions.

IDAPA 37.03.11.043.03(a-o). A proposed mitigation plan must contain information that allows the Director to evaluate these factors. IDAPA 37.03.11.043.01(d).

While Rule 43.03 lists factors that “may be considered by the Director in determining whether a proposed mitigation plan will prevent injury to senior rights,” factors 43.03(a) through 43.03(c) are necessary components of mitigation plans that call for the direct delivery of mitigation water. A junior water right holder seeking to directly deliver mitigation water bears the burden of proving that (a) the “delivery, storage and use of water pursuant to the mitigation

plan is in compliance with Idaho law,” (b) “the mitigation plan will provide replacement water, at the time and place required by the senior priority water right, sufficient to offset the depletive effect of ground water withdrawal on the water available in the surface or ground water source at such time and place as necessary to satisfy the rights of diversion from the surface or ground water source,” and (c) “the mitigation plan provides replacement water supplies or other appropriate compensation to the senior-priority water right when needed during a time of shortage.” IDAPA 37.03.11.043.03(a-c) These three inquiries are threshold factors against which IGWA’s mitigation plan proposal must be measured.

To satisfy its burden of proof, IGWA must present sufficient factual evidence at the hearing to prove that (1) the proposal is legal, and will generally provide the quantity of water required by the curtailment order; (2) the components of the proposed mitigation plan can be implemented to timely provide mitigation water as required by the curtailment order; and (3)(a) the proposal has been geographically located and engineered, and (b) necessary agreements or option contracts are executed, or legal proceedings to acquire land or easements have been initiated.

## ANALYSIS

This decision approves IGWA’s Second Mitigation Plan. In approving the Second Mitigation Plan, the Director considered the components of the First Mitigation Plan in determining whether water would be provided in the senior water right holder’s time of need.

Rule 43 of the Conjunctive Management Rules is silent about how two mitigation plans should interact, particularly where a final order of the Director has previously approved one mitigation plan, and the consideration of a second mitigation plan might affect the implementation of the already approved mitigation plan.

When the Director considered the First Mitigation Plan, credit for delivery of the Morris exchange water could have been quantified by three possible alternative computations:

1. Full mitigation credit could have been recognized only for the irrigation season when Morris exchange water is delivered to Rangen. A curtailment date could have been established at the end of the irrigation season, but if IGWA did not contribute additional water during the nonirrigation season to mitigate for non-irrigation season depletions to spring flows caused by irrigation season diversions of ground water, IGWA would never fully mitigate for its depletions with the Morris exchange water. This alternative would result in a recurring annual evasion of the ground water users’ obligation to supply mitigation water to the senior water right holder.
2. There could have been a determination that no mitigation credit for delivery of the Morris exchange water would be recognized because the First Mitigation Plan would not deliver the full 3.4 cfs for the entire year. Refusal to recognize any mitigation credit for delivery of the Morris exchange water to Rangen would result in full curtailment and a windfall to Rangen because it would have received both the Morris exchange water and the benefits of curtailment.

3. The benefits of providing the Morris exchange water to Rangen could be spread through a time period longer than the irrigation season. This is the alternative adopted in the First Mitigation Plan Order. The benefits of delivering Morris exchange water to Rangen were extended for an entire 365 days because the ground water users did not present any other acceptable mitigation that would have addressed the mitigation deficiency. The spreading of the mitigation credit for the Morris exchange water over 365 days:
  - a. Recognized that IGWA delivered water to Rangen, and that Rangen derived value from the water delivered.
  - b. Delivered water to Rangen in the most critical time of need.
  - c. Established a deficiency in the annual, required mitigation water, resulting in an amended order of curtailment and the filing of subsequent mitigation plans to address the deficiency.

The Director was required to rule on the First Mitigation Plan without considering the merits of any subsequent mitigation plans. In the First Mitigation Plan Order, the Director recognized the annual benefits of transient aquifer enhancement activities (1.2 cfs). The extension of benefits of the Morris exchange water to Rangen through the entire year (April 1, 2014 through March 31, 2015) established the annual expectation of direct delivery of water to Rangen (2.2 cfs) and quantified for the full year the direct delivery of the Morris exchange water to Rangen (1.8 cfs). The Director's adoption of the third alternative described above provided IGWA the opportunity to minimize the number of individuals curtailed absent a second mitigation plan to address the 0.4 cfs shortfall.

In the Second Mitigation Plan hearing, IGWA established April 1, 2015, as the target date for completion of the diversion and delivery works for piping water from Tucker Springs to the Rangen Facility, although IGWA's expert engineer testified that water could possibly be delivered as soon as January 2015. Delivery of Tucker Springs water on April 1, 2015, will not result in the delivery of the required 0.4 cfs deficiency to Rangen during the 2014 time of need. In trying to dovetail the First Mitigation Plan into the Second Mitigation Plan, there are three alternatives:

1. Approve the Second Mitigation Plan anticipating completion on April 1, 2015, but, because the deficiency for 2014 is not addressed, lift the stay issued April 28, 2014, and require immediate curtailment until construction of the Tucker Springs pipeline is complete and water can be delivered to Rangen.
2. Continue to stay the Curtailment Order's first year staged implementation value of 3.4 cfs based on an expectation of the entire mitigation obligation of 9.1 cfs being delivered from Tucker Springs on or after April 1, 2015. The adoption of this alternative would abandon the linkage of staged implementation values to the modeled benefit to Rangen of full curtailment of water rights. While Rule 43 does not require justification for the staged mitigation implementation values adopted by the Director, linkage to the modeled benefits factually justifies the phase-in values.
3. Because there is an expectation of additional water being delivered to Rangen by the Second Mitigation Plan, (a) recalculate the period of time the Morris exchange water is recognized as mitigation to equal the number of days that the water will provide full

mitigation to Rangen, and (b) require curtailment or additional mitigation from IGWA under the Second Mitigation Plan after the time full mitigation under the First Mitigation Plan expires.

The Director adopts this last alternative in coordination with the First Mitigation Plan because it:

- a. Recognizes IGWA delivered water to Rangen, and Rangen derived value from the water delivered.
- b. Delivers water to Rangen in the most critical time of need.
- c. Addresses the immediate 0.4 cfs shortfall from the First Mitigation Plan and establishes a time certain when additional mitigation must be provided by IGWA pursuant to the Second Mitigation Plan or subsequent mitigation plan.

## **FINDINGS OF FACT**

### **Rangen's Existing System**

1. The Rangen Facility is located in the Thousands Springs area near Hagerman, Idaho. Attachment A is a schematic diagram of the Rangen Facility. The Rangen Facility is situated below a canyon rim at the headwaters of Billingsley Creek.
2. Immediately east of the Rangen Facility, water emanates from numerous springs on the talus slopes just below the canyon rim. Water also emanates from the Curren Tunnel. The tunnel is a large, excavated conduit constructed high on the canyon rim and extends approximately 300 feet into the canyon wall.
3. A concrete collection box located near the mouth of the Curren Tunnel collects water for delivery to Rangen and holders of early priority irrigation water rights via pipelines. The concrete box is commonly referred to as the "Farmers' Box."
4. Further down the talus slope is a second concrete water collection box with an open top, commonly referred to as the "Rangen Box." Rangen rediverts the water from the Farmers' box through two plastic pipes down to the Rangen Box. Water is then delivered from the Rangen Box via a steel pipe to the small raceways. The water diverted by Rangen can then be routed from the small raceways down through the large and CTR raceways at the Rangen Facility. Water can also be spilled out the side of the Rangen Box and returned to the talus slope.
5. In the early 1980's, Rangen built a six-inch white PVC pipeline to divert water from inside the Curren Tunnel and deliver the water to the hatch house and greenhouse buildings. The water is used in the hatch house and/or greenhouse and then can be discharged either back into Billingsley Creek or discharged directly into the small raceways and used in the large and CTR raceways.

## **Tucker Springs Diversion Proposal**

6. Tucker Springs are a series of springs that derive water from the Eastern Snake Plain Aquifer (“ESPA”). Tucker Springs are located approximately two miles southwest of the Rangen Facility. Tucker Springs are tributary to Riley Creek, a short spring fed stream which flows in a northwesterly direction towards the Idaho Department of Fish and Game (“Fish & Game”) Hagerman State Hatchery before turning south and flowing to the Snake River.

7. Tucker Springs are divided into an Upper Tucker Springs complex and a Lower Tucker Springs complex. IGWA’s Second Mitigation Plan proposes to pump up to 9.1 cfs of Fish & Game water right no. 36-2055 from the Upper Tucker Springs complex and deliver the Tucker Springs water via a pipeline to the Rangen Facility located at the head of Billingsley Creek. Water right no. 36-2055 authorizes the diversion of 64 cfs for fish propagation purposes from Upper Tucker Springs and Riley Creek and bears a priority date of September 16, 1947. North Snake Ground Water District, Magic Valley Ground Water District, and Southwest Irrigation District filed an application for water right transfer on behalf of Fish & Game proposing to change the place of use. Ex. 1109.

8. Exhibit 1138 is an aerial photograph of the Upper Tucker Springs complex, and is attached as Attachment B. Within the Upper Tucker Springs complex is an upper pool and a lower pool. Both the upper and lower pools of the Upper Tucker Springs complex are depicted on Attachment B.

9. The location of diversion head works for several water rights are depicted on Attachment B. Idaho Power Company, the Big Bend Irrigation & Mining Company (“Big Bend Ditch”), Salmon Falls Land & Livestock Company (“Salmon Falls”), Fish & Game, and others divert water out of the upper pool. Ex. 1125 at 25, 27, 35. Fish & Game also diverts water out of the lower pool. Fish & Game delivers water from both its points of diversion to a state-run fish rearing facility known as the Hagerman State Hatchery.

10. Protestant Big Bend Trout, Inc. (“Big Bend Trout”), according to its protest, leases water from Big Bend Ditch. The president of Big Bend Trout, Leo Ray, also holds a water right that authorizes diversion of water from the upper pool. Ex. 1125 at 35.

11. Protestant Buckeye Farms, Inc. (“Buckeye”), does not divert water directly from the Upper Tucker Springs complex, but relies on flows from Tucker Springs to satisfy its water rights authorizing diversion from Riley Creek downstream from the Hagerman State Hatchery. Ex. 1125 at 31.

12. In addition to diverting water from the upper pool, protestant Salmon Falls holds a water right authorizing the diversion of water from Riley Creek downstream from the Hagerman State Hatchery. Ex. 1125 at 27, 31.

13. Fish & Game diverts water from the lower pool (of the Upper Tucker Springs complex) through four buried perforated collection pipes and a surface water intake at a collection box. Chapman, Tr. Vol. II, pp. 322, 356. The perforated pipes were placed in the lower pool and covered with rock. The exact depth and location of the pipes was not established at the hearing. The four pipes collect water and deliver it to a collection box located at the south end of the lower pool at a remote location from the upper pool. *Id.* at 323. The four perforated pipes extend from the collection box through the lower pool back toward the upper pool. *Id.*

14. Prior to placement of the perforated water collection pipes, the lower pool may have been a body of water exposed continually to the atmosphere. The rocks over the pipes now cover the water surface for much of the year. *Id.* at 331-32. At times, however, the water level in the pool rises above the top of the covering rocks, creating a shallow, open water pool. *Id.*

15. Some of the water in the open water lower pool not captured by the perforated pipes flows through a surface intake in the Fish & Game collection box. As a result, during high flows of Tucker Springs, the collection box collects both surface and subsurface water from Tucker Springs. *Id.* at 356.

16. Fish & Game's diversion of water from the lower pool does not affect the supply of water to water right holders diverting water from the upper pool. Hardgrove, Tr. Vol. I, p. 195.

17. IGWA executed a letter of intent with Fish & Game providing that Fish & Game will lease to IGWA 10 cfs of its Tucker Springs water rights as needed to meet IGWA's mitigation obligation to Rangen. Ex. 1106 at 1. The agreement is contingent upon (a) IGWA securing an order from IDWR approving a mitigation plan providing for the delivery of 10 cfs from Fish & Game's Tucker Springs water rights to satisfy the mitigation obligation to Rangen; (b) IGWA securing an order from IDWR approving the transfer of the point of diversion and place of use of the 10 cfs to the Rangen facility; (c) IGWA proceeding to implement the plan. *Id.* at 2. In return, Fish & Game will acquire title to a second fish hatchery and IGWA agrees to pay the costs to upgrade the second fish hatchery. *Id.*

18. Currently, Fish & Game diverts over 40 cfs from the lower pool. Since January of 2010, the flows have not dropped below 40 cfs. Ex. 1111 Fig. 4, p. 10. This is well above the flow needed to supply the required 10 cfs.

### **Engineering Design**

19. Engineers for IGWA have completed sixty percent of the engineering design necessary to construct the Tucker Springs project. Ex. 1111 at 4. The engineering design calls for the construction of a second collection box in the lower pool near the Fish & Game collection box. *Id.* at 8. A pumping station will be constructed to pump water

through a buried pipeline to the head of the Rangen Facility. *Id.* at 4. The buried pipeline will be approximately 1.8 miles long. *Id.* IGWA's engineers prepared sixty percent design drawings showing the spring collection box, pump station, pipeline alignment, and tie-in to the Rangen Facility pipeline. Hardgrove, Tr. Vol. I, pp. 147-48.

#### Spring Intake Design

20. The new collection box will be located just upgradient from the existing Fish & Game collection box. Hardgrove, Tr. Vol. I, p. 165; Ex. 1111 at 9-10. A precast collection box with bar grate and metal cover will be installed. A twenty-four inch diameter gravity pipeline will delivery water from the collection box to a wet well that will house the pumping station. Ex. 1111 at 23.

#### Pumping Station Design

21. Three line-shaft turbine pumps will be installed in the pumping station. Ex. 1111 at 11. Two of the pumps will be primary pumps and the third will be a redundant pump to serve as a backup should a pump fail or need to be taken out of service for maintenance. Hardgrove, Tr. Vol. I, p. 171. The pump station is designed to deliver a maximum flow of 10 cfs at 243 feet of total dynamic head with two pumps in operation. Each pump will be equipped with a 200 hp motor. Ex. 1111 at 11. The pumps will be controlled by variable frequency drives, which will automatically adjust pump speed to deliver a constant flow to Rangen without manual adjustments. Hardgrove, Tr. Vol. I, p. 173. Electronic control equipment will remotely monitor and control pump operation, auto-restart the pumps if they should power down, and automatically start the third pump if one of the other pumps turns off. *Id.* at 171,176; Ex. 1111 at 11-12.

22. The pumps will be driven with electric motors. Idaho Power Company has a three-phase distribution line that runs adjacent to the proposed pump station location. Idaho Power Company informed IGWA that no upgrades are needed to the line and that the distribution line can adequately supply electricity to the proposed nominal 400-hp pump station. Ex. 1111 at 12.

23. IGWA will install a back-up generator to protect against transmission line electricity outages. The backup electrical generator will be driven by diesel motor that will automatically start when there is an electrical supply outage. Hardgrove, Tr. Vol. I, p. 175. The generator will automatically start within seconds of a power outage. *Id.* While the pumps will need to be slowly ramped up to prevent surging in the pipeline, the full pumping capacity can be restored within two and three minutes. *Id.* Fish can live in a raceway pool for ten to thirty minutes without resumption of flows in the raceway pool. Rogers, Tr. Vol. II, p. 283.

24. The backup diesel run generators and redundant pumps for pumping water proposed by IGWA would adhere to construction requirements for backup mechanics for water pumps and electrical motors used by municipal water systems, semiconductor

facilities, and hospitals. Hardgrove, Tr. Vol. I, p. 176. IGWA obtained confirmation that there are several insurance companies with liability policies that would provide for aquaculture production losses in the event of system failure. Ex. 1113.

25. It is not uncommon for fish hatcheries to rely upon pumped water. Eight Fish & Game hatcheries either partially or fully use pumps to supply water to their raceways. Rogers, Tr. Vol. II, p. 274. Tom Rogers, a fish hatchery expert for IGWA and former Fish & Game supervisor, testified that one of the fish hatcheries he oversaw was the Sawtooth fish hatchery. Because the hatchery is in a remote location, it frequently lost power. *Id.* at 278. He testified that, when the power would go out, the generator would automatically start and the pumps would start up again. *Id.* He also testified that, when pumps at Fish & Game fish hatcheries fail, spare pumps or another well would replace the lost water. In his twenty-four years of working with state fish hatcheries, Rogers did not recall a loss of fish due to pump failure. *Id.* at 280. Rogers testified that the design of the proposed Tucker Springs pumping plant equals or exceeds design requirements of the Fish & Game hatcheries. *Id.* at 282. Rogers testified that pumps are now a common way to deliver water to fish hatcheries in Idaho and throughout the United States. *Id.* at 283.

#### Pipeline Design and Alignment

26. The pipeline will be HDPE, or high-density polyethylene piping, and will be buried for the entire length between Tucker Springs and the Rangen Facility. Hardgrove, Tr. Vol. I, p. 172, 178. A minimum of 3 feet of cover will be placed over the pipe. *Id.* at 178. Figure 5 of Exhibit 1111 shows the typical trench detail. IGWA studied two possible alignments for the pipeline. Ex. 1111 at 6. The two alignments were evaluated based on construction feasibility, Hagerman Highway District input, existing infrastructure, and topography. *Id.* IGWA's preferred alignment for the pipeline travels through property owned by Fish & Game, Morris, and Walter and Margaret Candy ("Candy"). Ex. 1111 at 8. IGWA executed option agreements with Morris and Candy to purchase easements for the construction/placement of a pipeline through their property to deliver Tucker Springs water to the Rangen Facility. Ex. 1107 & 1108. As part of the letter of intent, Fish & Game have agreed to grant IGWA an easement for the pipeline. Ex. 1106 at 2.

#### Other Authorizations for Pipeline

27. IGWA presented the proposed pipe alignment plan to the Hagerman Highway District at a highway district board meeting. Ex. 1111 at 8. The highway district granted preliminary approval on May 14, 2014, to allow the pipe to be installed in its right of way. *Id.* at 91. If the Second Mitigation Plan is approved, IGWA will seek final approval. *Id.* at 8.

### Tie-in to Rangen's Delivery System

28. The engineering plans propose connection of the buried pipeline from Tucker Springs directly into Rangen's fourteen-inch diameter steel pipe that is physically located on the Rangen Facility between Rangen's small raceway and Rangen's hatchery house. Hardgrove, Tr. Vol. I, p. 178. Figure 6 of Exhibit 1111 shows the tie-in detail. The Tucker Springs water will be used in Rangen's small raceways, or if not needed, will back up into the fourteen-inch steel pipe, into the Rangen Box, and spill out of the Rangen Box onto the talus slope and into Billingsley Creek. *Id.* at 179. The proposed pipeline that will deliver Tucker Springs water will only cross approximately 150 lineal feet of Rangen's property to tie into Rangen's fourteen-inch delivery pipe. Ex. 1111 at 14.

### **Project Schedule**

29. Figure 7 of Exhibit 1111 is IGWA's project schedule. IGWA's design engineer testified that the project can be completed by April 1, 2015. Hardgrove, Tr. Vol. I, p. 181. He testified that the bulk of construction would be wrapped up and water could possibly be delivered in January 2015, but certain areas would need to be revegetated so the project would not be officially complete until April. *Id.* at 182, 214. IGWA's schedule does not take into account the time for processing IGWA's transfer application or any other required permits.

### **Project Permits and Transfer Approval**

30. Rangen raised concerns regarding IGWA's ability to obtain the required permits and authorizations for the project, specifically a 404 Permit and an approved transfer application.

31. IGWA's design engineer testified it is possible that the project would need a 404 permit to build the new intake box in the lower pool. Hardgrove, Tr. Vol. I, p. 188. He testified that, if there are no "hurdles," a 404 permit can usually be approved in 45 to 60 days. *Id.* Identification of threatened or endangered species could extend the time for permitting. *Id.* When asked whether a forty-five to sixty day timeframe for a permit would affect the completion date, he testified that there is "some lag" in the schedule for permitting, and the project could be completed by April 1, 2015. *Id.* at 181, 189. A 404 permit would not delay construction of the pipeline itself but would only affect construction of the spring intake. Hardgrove, Tr. Vol. I, p. 240. He also testified that if 404 permitting becomes "too onerous" a potential option is to tie into Fish and Game's existing pipeline versus installing a new intake structure. *Id.*

32. Rangen and other protestants argue that IGWA's transfer application cannot be approved because the transfer will result in injury to other water users on Tucker Springs and Riley Creek. Big Bend Ditch diverts only from the upper pool. Hardgrove, Tr. Vol. I, p. 195. A gravity based diversion out of the lower pool will not affect the water rights that divert from the upper pool. *Id.* at 196-97; Erwin, Tr. Vol. II,

p. 406. Big Bend Trout diverts water from Lower Tucker Springs, not Upper Tucker Springs. Hardgrove, Tr. Vol. I, p. 192. A diversion from the lower pool of Upper Tucker Springs will not affect the Lower Tucker Springs. Hardgrove, Tr. Vol. I, p. 196-97. If IGWA is able to mitigate any potential injury to Protestant Buckeye, the Buckeye mitigation would likely mitigate injury to all other rights on Riley Creek. Erwin, Tr. Vol. II, p. 415. IGWA and Buckeye are currently discussing possible actions to mitigate any potential injury to Buckeye's water rights. Hardgrove, Tr. Vol. I, p. 190. During the hearing, IGWA and Buckeye stipulated that the Second Mitigation Plan will reduce flows available to Buckeye and that the reductions would need to be mitigated prior to development of the plan, if approved. Simpson, Tr. Vol. II, p. 371. IGWA is still analyzing potential impacts of the transfer on Salmon Falls. Hardgrove, Tr. Vol. I, p. 197. However, IGWA testified it plans to mitigate for any shortage it creates in Riley Creek. Carlquist, Tr. Vol. I, p. 139.

33. Questions were raised at the hearing about the total maximum daily load ("TMDL") for the Hagerman State Hatchery. Reducing the flow through the hatchery would affect the hatchery's ability to comply with its TMDL if production remained the same, but it is anticipated that production would be reduced at the Hagerman State Hatchery and offset at another hatchery. Chapman, Tr. Vol. II, p. 335, 358.

### **Water Quality Issues**

34. Rangen raised water quality concerns in three general areas: (a) water temperature, (b) water chemistry, and (c) pathogens carried by water.

#### Water Temperature

35. The temperature of Tucker Springs water is very close to the temperature of water flowing from the Curren Tunnel. Ex. 1111, Table 2 at 5. The temperature of Tucker Springs water is suitable for rearing trout in the Rangen Facility. Rogers, Tr. Vol. II, p. 299. Delivery of Tucker Springs water to the Rangen Facility is predicted to raise the water temperature by 0.22 degrees Fahrenheit. Ex. 1111 at 85. The buried pipeline will maintain the temperature of Tucker Springs water delivered to the Rangen Facility within an acceptable range.

#### Water Chemistry

36. IGWA evaluated existing water quality data received from Fish & Game for the Tucker Springs water source. Ex. 1111 at 4. IGWA also gathered and analyzed limited water quality field data. *Id.* IGWA gathered data about dissolved oxygen in the water, electrical conductivity of the water, and acidity, or pH, of the water.

37. Dissolved oxygen in the Tucker Springs water was 8.0 mg/L and 89% of saturation, which was slightly lower than the 8.3 – 8.6 mg/L and 93 - 96% saturation in the Curren Tunnel water delivered to the Rangen Facility. Ex. 1111, Table 1 at 2. The oxygen saturation levels of Curren Tunnel water likely increased with exposure to the

atmosphere and perhaps aeration from falling water. The difference in oxygen saturation is not a significant factor. The acceptable range of dissolved oxygen for trout is 6.5 to 9 [mg/L]. Rogers, Tr. Vol. II, p. 290.

38. When water is aerated under pressure, the gases in the water can exceed normal saturation levels. The water can become “supersaturated” with atmospheric gases. Supersaturation of nitrogen in water results in the explosion of the gas in the fish as the pressure changes, resulting in a form of “the bends” in fish. Chapman, Tr. Vol. II, p. 333-34. Supersaturation of nitrogen in fish waters can cause serious injury to or death of fish.

39. Pumps created additional pressure in water. Unintentional introduction of air into pressurized water can cause supersaturation. Fish & Game employee Joe Chapman testified about supersaturation of nitrogen in the pipeline delivering Tucker Springs water to the Hagerman State Hatchery. Chapman, Tr. Vol. II, p. 333-34. The supersaturation was caused by a faulty air relief valve that introduced air into the water under pressure. The faulty valve was repaired/replaced, eliminating the problem of supersaturation. *Id.* at 333.

40. The closed water delivery system proposed by IGWA will help prevent air from becoming entrained in the system and causing supersaturation. Hardgrove, Tr. Vol. I, 236. Should supersaturation become an issue, it can be addressed with degassing aeration structures. *Id.* at 258.

41. The pH of Tucker Springs water is very similar to the pH of Curren Tunnel water. Ex. 1111, Table 1 at 2. Small differences will not affect the ability of Rangen to raise fish with Tucker Springs water. Rogers, Tr. Vol. II, p. 288.

#### Pathology

42. Most hatcheries experience disease and the Fish & Game Hagerman State Hatchery is no exception. Chapman, Tr. Vol. II, p. 359; Rogers, Tr. Vol. II, p. 295. Disease is a normal part of hatchery operations and it is normal practice of hatchery management to treat for diseases. *Id.* Both the Hagerman State Hatchery and the Rangen hatchery have experienced disease. Rogers, Tr. Vol. II, p. 296-97. Fish in the Hagerman State Hatchery suffer from several pathological maladies that have not been detected or have been controlled in the Rangen Facility. An example of one of these fish diseases is proliferative kidney disease (“PKD”). The carrier of PKD is a water-borne parasite that is hosted by bryozoans and then transmitted in the water to the fish. Ramsey, Tr. Vol. II, p. 465-66.

43. Fish & Game has not been able to identify the specific source of PKD in its large raceways or specifically link the disease to the Tucker Springs water source. Chapman, Tr. Vol. II, p. 363. However, circumstantial evidence suggests the parasite that causes PKD could live in the lower pool at Upper Tucker Springs. Fish & Game has treated the lower pool area to kill bryozoans (the intermediate host for the parasite that

causes PKD). Chapman, Tr. Vol. II, p. 348. Fish & Game believes PKD can be remedied through modification of the spring headbox and disinfection of the pipeline supplying water to the Hagerman State Hatchery. *Id.* at 345. Covering springs to limit access by animals can also help limit transmission of disease in general. *Id.* at 353, 356.

44. The common source of water for Upper Tucker Springs and water from the Curren Tunnel is the ESPA. Curren Tunnel water is exposed to birds, land mammals, and other aquatic life in both the Farmer's Box and the Rangen Box. Upper Tucker Springs water is exposed to birds, land mammals, and other aquatic life in the lower pool. Standing water in the lower pool collected by the Fish & Game collection box could be a source of pathogens. Standing water is not a risk at Rangen's Curren Tunnel water collection works. Locating the collection box close to the spring source would reduce the risk of contamination. Ramsey, Tr. Vol. II, p. 507.

### **Morris Exchange Water From First Mitigation Plan**

45. As discussed in the analysis section above, in light of this Second Mitigation Plan, the Director will recalculate how the Morris exchange water is averaged.

## **CONCLUSIONS OF LAW**

1. Idaho Code § 42-602, addressing the authority of the Director over the supervision of water distribution within water districts, provides:

The director of the department of water resources shall have direction and control of the distribution of water from all natural water sources within a water district to the canals, ditches, pumps and other facilities diverting therefrom. Distribution of water within water districts created pursuant to section 42-604, Idaho Code, shall be accomplished by watermasters as provided in this chapter and supervised by the director. The director of the department of water resources shall distribute water in water districts in accordance with the prior appropriation doctrine. The provisions of chapter 6, title 42, Idaho Code, shall apply only to distribution of water within a water district.

In addition, Idaho Code § 42-1805(8) provides the Director with authority to "promulgate, adopt, modify, repeal and enforce rules implementing or effectuating the powers and duties of the department."

2. Idaho Code § 42-603 grants the Director authority to adopt rules governing water distribution. In accordance with chapter 52, title 67, Idaho Code, the Department adopted rules regarding the conjunctive management of surface and ground water effective October 7, 1994, ("CM Rules"). The CM Rules prescribe procedures for responding to a delivery call made by the holder of a senior-priority surface or ground water right against junior-priority ground water rights in an area having a common ground water supply. CM Rule 1.

3. CM Rule 43.01 sets forth the criteria for submission of a mitigation plan to the Director.

4. CM Rule 43.02 states that the Director shall consider the mitigation plan under the procedural provisions of Idaho Code § 42-222. Idaho Code § 42-222 provides that approval may be granted “in whole, or in part, or upon conditions” provided no other water rights are injured.

5. CM Rule 43.03 establishes the factors that may be considered by the Director in determining whether a proposed mitigation plan will prevent injury to senior rights.

6. The Director concludes that IGWA’s Second Mitigation Plan is an acceptable mitigation plan under the CM Rules and approves the plan. The plan is legal and will provide the quantity of water required by the Curtailment Order. The plan adequately describes the actions that will be taken by IGWA to mitigate material injury to Rangen by pumping water from Tucker Springs to the Rangen Facility for the beneficial purpose of fish propagation. As described below, the approval of the plan is conditional. Nevertheless, the plan, if implemented in tandem with the First Mitigation Plan, will provide water, of sufficient quantity to Rangen “at the time and place required by the senior-priority water right . . . .” CM Rule 43.03.b. The proposal has been geographically located and engineered and necessary agreement or option contracts have been executed or have been initiated.

7. The protestants argue that the Second Mitigation Plan should be rejected because the required administrative transfer to change the place of use of Fish & Game’s water right cannot be approved. They argue that, because the transfer would cause injury to other water users who divert from Tucker Springs and from Riley Creek, the transfer will be rejected. The Director will not prejudice the application for transfer in the contested case proceeding but must consider whether there is something in the application that would prevent it from being approved. Extensive testimony was presented about the potential for the transfer to cause injury. The plan will not injure water users diverting from the upper pool nor water users from Lower Tucker Springs. Testimony of IGWA’s witnesses recognizes that IGWA must address the injury to water users diverting from Riley Creek and that IGWA is in negotiations with Buckeye, the entity with the water rights most likely to be affected by the transfer. The Director concludes it is possible for IGWA to adequately address the question of injury to other water users in the transfer proceeding. The Director concludes the Second Mitigation Plan should be approved conditioned upon the approval of the transfer application.

8. Rangen also argues that the Second Mitigation Plan should be rejected because the Tucker Springs water may introduce new diseases into the Rangen Facility that were previously not there. Most hatcheries experience disease. It is a normal part of hatchery operations and it is normal practice of hatchery management to treat for diseases. Both the Hagerman State Hatchery and the Rangen Facility have experienced disease. The disease Rangen expressed the most concern about was PKD. While some fish in the Hagerman State Hatchery have been found to have PKD, it has not been detected in the Rangen Facility. It is not clear that the lower pool is the source of PKD at the Hagerman State Hatchery. Regardless of the source, IGWA should initiate preventive measures to address PKD, such as treating the lower

pool to kill the intermediate host, disinfecting pipelines that may contain PKD or the intermediate host, and covering the spring area.

9. Furthermore, the location and depth of the collection box can also help address Rangen's concern regarding transmission of disease. The risk of disease will be reduced by moving the collection box closer to the spring source. IGWA, in its final design plans, shall move the collection box closer to the spring source in addition to the actions required in Conclusion of Law 8. For decades, Rangen has effectively managed disease at its fish rearing facility. By taking the above precautions, there is a reasonable expectation that Rangen can continue to manage disease at its facility while receiving Tucker Springs water.

10. Rangen also argues the Second Mitigation Plan will likely require permits and other approvals which may delay the project and prevent water from being supplied to Rangen this year. Permitting issues would not necessarily delay construction as there is "some lag" in the schedule presented by IGWA. Hardgrove, Tr. Vol. I, p. 181. Furthermore, while agencies may require time for review and analysis of applications for permit, this is not in itself a reason for rejecting the plan.

11. The Director concludes that IGWA's Second Mitigation Plan satisfies the necessary standard of temperature, water chemistry, reliability, and biosecurity. The temperature variance between the water at Tucker Springs and the Rangen Facility is not significant. The pipeline delivering water to the Rangen Facility will be buried, insulating the water in the pipeline from significant change in temperature. The dissolved oxygen levels measured at Tucker Springs and the Rangen Facility are similar. Should the dissolved oxygen levels become an issue once the system is constructed and operating, IGWA will be required to install an aeration system to oxygenate the water. Similarly, should it appear that gas supersaturation is an issue once the system is constructed and operating, IGWA will be required to address the issue.

12. The redundancy built into the pumping and power system are the same type and design as those used by municipalities and hospitals and are of sufficient protection to justify approval of the plan. The system is designed to be as secure as any existing hatchery facility and provides adequate protection.

13. Given Rangen's opposition to the Second Mitigation Plan, IGWA is entitled to know prior to starting construction whether Rangen will refuse the replacement water. While the engineering plans submitted by IGWA at the proceeding were not final, the engineering plans are of sufficient quality to allow Rangen to evaluate the proposal. Within twenty-one days from the date of this order, Rangen must state, in writing, whether it will accept the water delivered through the Tucker Springs Pipeline.

14. The flow rate of water that must be delivered by the Morris exchange water to provide full mitigation is 3.4 cfs minus 1.2 cfs (mitigation credit for ongoing aquifer enhancement activities), resulting in a remainder mitigation requirement of 2.2 cfs. The First Mitigation Plan Order credited the Morris exchange water with providing an average flow of 3.5 cfs for 184 days, or a total volume of 644 24-hour second feet (3.5 cfs x 184 days). This volume

will provide an average rate of 2.2 cfs for 293 days (3.5 cfs x 184 days/2.2 cfs). Two hundred ninety three days from April 1, 2014, is January 18, 2015, a Sunday. Monday, January 19, 2015, is the first working day that the Morris exchange water could not provide full mitigation.

15. On January 19, 2015, the Morris water will no longer supply 2.2 cfs to Rangen. On January 19, 2015, the Director must curtail water rights as if the Morris water is and was not provided. The curtailment priority date is August 12, 1973.

## **ORDER**

Based upon and consistent with the foregoing, the Director hereby orders as follows:

IT IS ORDERED that the Second Mitigation Plan is conditionally approved. The plan, when paired with the First Mitigation Plan, is an acceptable mitigation plan as it provides replacement water of sufficient quantity, quality, and temperature in the time needed by Rangen. IGWA shall initiate preventive measures to address PKD, such as treating the lower pool to kill the intermediate host, disinfecting pipelines that may contain PKD or the intermediate host, and covering the spring area. In completing its design plan for the collection box, IGWA shall also design the box to divert water at a location closer to the spring source to limit potential exposure to disease.

IT IS FURTHER ORDERED that within twenty-one (21) days from the date of this order, Rangen must state, in writing, whether it will accept the water delivered through the Tucker Springs Pipeline. Rangen must submit its written acceptance/rejection to the Department and IGWA. The written acceptance/rejection must state whether Rangen will accept the Tucker Springs water and whether Rangen will allow construction on its land related to placement of the delivery pipe. If the plan is rejected by Rangen or Rangen refuses to allow construction in accordance with an approved plan, IGWA's mitigation obligation is suspended.

IT IS FURTHER ORDERED that, because the Director determines in this order that the Morris exchange water will provide mitigation up to January 19, 2015, the stay issued April 28, 2014, is lifted.

IT IS FURTHER ORDERED that the Tucker Springs project must deliver water to Rangen no later than January 19, 2015. Failure to provide water by January 19, 2015, to Rangen will result in curtailment of water rights junior or equal to August 12, 1973, unless another mitigation plan has been approved and is providing water to Rangen at its time of need. If IGWA fails to satisfy this obligation, at 12:01 a.m. on or before January 19, 2015, users of ground water holding consumptive water rights bearing priority dates junior to August 12, 1973, listed in Attachment C to this order, within the area of common ground water, located west of the Great Rift, and within a water district that regulates ground water, shall curtail/refrain from diversion and use of ground water pursuant to those water rights unless notified by the Department that the order of curtailment has been modified or rescinded as to their water rights. This order shall apply to all consumptive ground water rights, including agricultural, commercial, industrial, and municipal uses, but excluding ground water rights used for *de*

*minimis* domestic purposes where such domestic use is within the limits of the definition set forth in Idaho Code § 42-111 and ground water rights used for *de minimis* stock watering where such stock watering use is within the limits of the definitions set forth in Idaho Code § 42-1401A(11), pursuant to IDAPA 37.03.11.020.11.

IT IS FURTHER ORDERED that the watermasters for the water districts within the area of common ground water, located west of the Great Rift, and who regulate ground water, are directed to issue written notices to the holders of the consumptive ground water rights listed in Attachment C to this order. The water rights on the list bear priority dates equal or junior to August 12, 1973. The written notices are to advise the holders of the identified ground water rights that their rights are subject to curtailment in accordance with the terms of this order.

IT IS FURTHER ORDERED that this is a FINAL ORDER of the agency. Any party may file a petition for reconsideration of this final order within fourteen (14) days of the service of this order. The agency will dispose of the petition for reconsideration within twenty-one (21) days of its receipt, or the petition will be considered denied by operation of law pursuant to Idaho Code § 67-5246.

IT IS FURTHER ORDERED that pursuant to sections 67-5270 and 67-5272, Idaho Code, any party aggrieved by the final order or orders previously issued by the Director in this matter may appeal the final order and all previously issued orders in the matter to district court by filing a petition in the district court of the county in which a hearing was held, the final agency action was taken, the party seeking review of the order resides, or the real property or personal property that was the subject of the agency action is located. The appeal must be filed within twenty-eight (28) days: (a) of the service date of the final order; (b) of an order denying petition for reconsideration; or (c) the failure within twenty-one (21) days to grant or deny a petition for reconsideration, whichever is later. *See* Idaho Code § 67-5273. The filing of an appeal to district court does not in itself stay the effectiveness or enforcement of the order under appeal.

Dated this 20<sup>th</sup> day of June, 2014.

  
GARY SPACKMAN  
Director

# CERTIFICATE OF SERVICE

I HEREBY CERTIFY that on this 20<sup>th</sup> day of June, 2014, the above and foregoing document was served on the following by providing a copy of the *Order Approving IGWA's Second Mitigation Plan* in the manner(s) selected:

RANDALL C BUDGE  
THOMAS J BUDGE  
RACINE OLSON  
PO BOX 1391  
POCATELLO ID 83204  
[rcb@racinelaw.net](mailto:rcb@racinelaw.net)  
[tjb@racinelaw.net](mailto:tjb@racinelaw.net)

(x) U.S. Mail, Postage Prepaid  
( ) Hand Delivery  
( ) Facsimile  
(x) E-mail

ROBYN BRODY  
BRODY LAW OFFICE  
P.O. BOX 554  
RUPERT, ID 83350  
[robynbrody@hotmail.com](mailto:robynbrody@hotmail.com)

(x) U.S. Mail, Postage Prepaid  
( ) Hand Delivery  
( ) Facsimile  
(x) E-mail

FRITZ HAEMMERLE  
HAEMMERLE & HAEMMERLE  
P.O. BOX 1800  
HAILEY, ID 83333  
[fxh@haemlaw.com](mailto:fxh@haemlaw.com)

(x) U.S. Mail, Postage Prepaid  
( ) Hand Delivery  
( ) Facsimile  
(x) E-mail

J. JUSTIN MAY  
MAY BROWNING & MAY PLLC  
1419 W. WASHINGTON  
BOISE, ID 83702-5039  
[jmay@maybrowning.com](mailto:jmay@maybrowning.com)

(x) U.S. Mail, Postage Prepaid  
( ) Hand Delivery  
( ) Facsimile  
(x) E-mail

JOHN K. SIMPSON  
TRAVIS L. THOMPSON  
PAUL L. ARRINGTON  
BARKER, ROSHOLT & SIMPSON  
195 RIVER VISTA PLACE, STE. 204  
TWIN FALLS, ID 83301-3029  
[jks@idahowaters.com](mailto:jks@idahowaters.com)  
[tlr@idahowaters.com](mailto:tlr@idahowaters.com)  
[pla@idahowaters.com](mailto:pla@idahowaters.com)

(x) U.S. Mail, Postage Prepaid  
( ) Hand Delivery  
( ) Facsimile  
(x) E-mail

SARAH KLAHN  
MITRA PEMBERTON  
WHITE & JANKOWSKI  
511 16TH ST. STE. 500  
DENVER, CO 80202  
[sarahk@white-jankowski.com](mailto:sarahk@white-jankowski.com)  
[mitrap@white-jankowski.com](mailto:mitrap@white-jankowski.com)

(x) U.S. Mail, Postage Prepaid  
( ) Hand Delivery  
(x) E-mail

A. DEAN TRANMER  
CITY OF POCA TELLO  
P.O. BOX 4169  
POCA TELLO, ID 83205  
[dtranmer@pocatello.us](mailto:dtranmer@pocatello.us)

(x) U.S. Mail, Postage Prepaid  
( ) Hand Delivery  
(x) E-mail

W KENT FLETCHER  
FLETCHER LAW OFFICE  
P.O. BOX 248  
BURLEY, ID 83318  
[wkf@pmt.org](mailto:wkf@pmt.org)

(x) U.S. Mail, Postage Prepaid  
( ) Hand Delivery  
(x) E-mail

JERRY R. RIGBY  
HYRUM ERICKSON  
ROBERT H. WOOD  
RIGBY ANDRUS & RIGBY, CHTD  
25 NORTH SECOND EAST  
REXBURG, ID 83440  
[jrigby@rex-law.com](mailto:jrigby@rex-law.com)  
[herickson@rex-law.com](mailto:herickson@rex-law.com)  
[rwood@rex-law.com](mailto:rwood@rex-law.com)

(x) U.S. Mail, Postage Prepaid  
( ) Hand Delivery  
(x) E-mail

ALMER HUNTLEY JR  
BIG BEND IRRIGATION & MINING CO  
2721 S 900 E  
HAGERMAN ID 83332  
[plspe@hotmail.com](mailto:plspe@hotmail.com)

(x) U.S. Mail, Postage Prepaid  
( ) Hand Delivery  
( ) Facsimile  
(x) E-mail

MICHAEL HENSLEE  
SALMON FALLS LAND & LIVESTOCK  
95 A BELL RAPIDS RD  
HAGERMAN ID 83332  
[mjhslee@gmail.com](mailto:mjhenslee@gmail.com)

(x) U.S. Mail, Postage Prepaid  
( ) Hand Delivery  
( ) Facsimile  
(x) E-mail

TIMOTHY J STOVER  
WORST FITZGERALD & STOVER  
PO BOX 1428  
TWIN FALLS ID 83303  
[tjs@magicvalleylaw.com](mailto:tjs@magicvalleylaw.com)

(x) U.S. Mail, Postage Prepaid  
( ) Hand Delivery  
( ) Facsimile  
(x) E-mail

LEO E RAY  
BIG BEND TROUT INC  
PO BOX 479  
HAGERMAN ID 83330  
[fpi@fishbreedersofidaho.com](mailto:fpi@fishbreedersofidaho.com)

(x) U.S. Mail, Postage Prepaid  
( ) Hand Delivery  
( ) Facsimile  
(x) E-mail

A handwritten signature in cursive script, reading "Deborah Gibson", written over a horizontal line.

Deborah Gibson  
Administrative Assistant for the Director

## **EXPLANATORY INFORMATION TO ACCOMPANY A FINAL ORDER**

(Required by Rule of Procedure 740.02)

The accompanying order is a "**Final Order**" issued by the department pursuant to section 67-5246 or 67-5247, Idaho Code.

Section 67-5246 provides as follows:

- (1) If the presiding officer is the agency head, the presiding officer shall issue a final order.
- (2) If the presiding officer issued a recommended order, the agency head shall issue a final order following review of that recommended order.
- (3) If the presiding officer issued a preliminary order, that order becomes a final order unless it is reviewed as required in section 67-5245, Idaho Code. If the preliminary order is reviewed, the agency head shall issue a final order.
- (4) Unless otherwise provided by statute or rule, any party may file a petition for reconsideration of any order issued by the agency head within fourteen (14) days of the service date of that order. The agency head shall issue a written order disposing of the petition. The petition is deemed denied if the agency head does not dispose of it within twenty-one (21) days after the filing of the petition.
- (5) Unless a different date is stated in a final order, the order is effective fourteen (14) days after its service date if a party has not filed a petition for reconsideration. If a party has filed a petition for reconsideration with the agency head, the final order becomes effective when:
  - (a) The petition for reconsideration is disposed of; or
  - (b) The petition is deemed denied because the agency head did not dispose of the petition within twenty-one (21) days.
- (6) A party may not be required to comply with a final order unless the party has been served with or has actual knowledge of the order. If the order is mailed to the last known address of a party, the service is deemed to be sufficient.
- (7) A non-party shall not be required to comply with a final order unless the agency has made the order available for public inspection or the nonparty has actual knowledge of the order.
- (8) The provisions of this section do not preclude an agency from taking immediate

action to protect the public interest in accordance with the provisions of section 67-5247, Idaho Code.

### **PETITION FOR RECONSIDERATION**

Any party may file a petition for reconsideration of a final order within fourteen (14) days of the service date of this order as shown on the certificate of service. **Note: the petition must be received by the Department within this fourteen (14) day period.** The department will act on a petition for reconsideration within twenty-one (21) days of its receipt, or the petition will be considered denied by operation of law. See section 67-5246(4) Idaho Code.

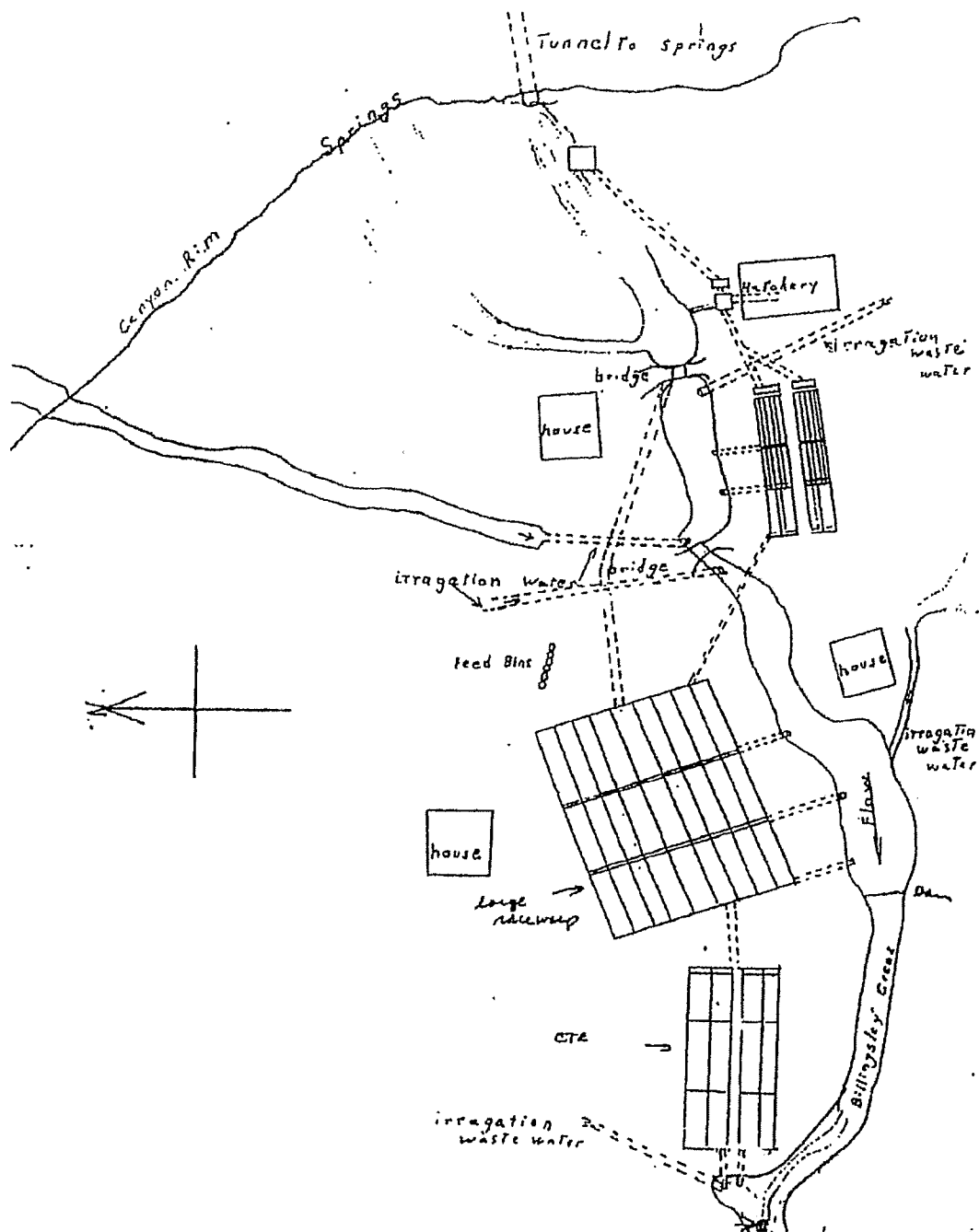
### **APPEAL OF FINAL ORDER TO DISTRICT COURT**

Pursuant to sections 67-5270 and 67-5272, Idaho Code, any party aggrieved by a final order or orders previously issued in a matter before the department may appeal the final order and all previously issued orders in the matter to district court by filing a petition in the district court of the county in which:

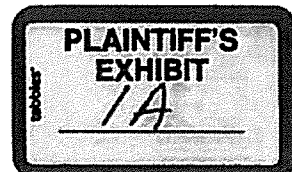

- i. A hearing was held,
- ii. The final agency action was taken,
- iii. The party seeking review of the order resides, or
- iv. The real property or personal property that was the subject of the agency action is located.

The appeal must be filed within twenty-eight (28) days: a) of the service date of the final order, b) the service date of an order denying petition for reconsideration, or c) the failure within twenty-one (21) days to grant or deny a petition for reconsideration, whichever is later. See section 67-5273, Idaho Code. The filing of an appeal to district court does not in itself stay the effectiveness or enforcement of the order under appeal.


# **ATTACHMENT A**



Rangen Hatchery Facilities  
Hagerman, Idaho



# **ATTACHMENT B**



# Upper Tucker Springs



EXHIBIT  
1138

# **ATTACHMENT C**

Attachment C  
Water Rights Subject to Curtailment - Rangen Delivery Call

Current Owner	Water Right No.	Priority Date	Diversion Rate (cfs)	Purpose of Use	Total Acres
2+RANCH LLC	36-16161	8/9/1975	2.97	IRRIGATION, MITIGATION	395.5
2+RANCH LLC	36-16163	8/9/1975	0.02	MITIGATION	
4 BROS DAIRY INC	37-20613	12/19/1974	1.12	STOCKWATER, COMMERCIAL	
4 BROS DAIRY INC	37-20614	12/19/1974	0.58	STOCKWATER, COMMERCIAL	
4 BROS DAIRY INC	37-22653	5/16/1980	0.02	STOCKWATER, COMMERCIAL	
4 BROS DAIRY INC	37-7033	7/5/1988	2.16	IRRIGATION	211
4 BROS DAIRY INC	37-7278	9/10/1973	6	IRRIGATION	390.9
4 BROS DAIRY INC	37-7575	3/28/1977	2.21	IRRIGATION	349
4 BROS DAIRY INC	37-8813	10/14/1983	0.13	STOCKWATER, COMMERCIAL	
4 BROS DAIRY INC	37-8814	7/10/1983	0.1	STOCKWATER, COMMERCIAL	
93 GOLF RANCH	36-7573	10/31/1975	2.92	IRRIGATION	188
A & B IRRIGATION DISTRICT; UNITED STATES OF AMERICA ACTING THROUGH	36-15127B*	4/1/1984	28.89	IRRIGATION	82610
A & B IRRIGATION DISTRICT; UNITED STATES OF AMERICA ACTING THROUGH	36-15193B*	4/1/1965	0.31	IRRIGATION	82610
A & B IRRIGATION DISTRICT; UNITED STATES OF AMERICA ACTING THROUGH	36-15194B*	4/1/1968	2.51	IRRIGATION	82610
A & B IRRIGATION DISTRICT; UNITED STATES OF AMERICA ACTING THROUGH	36-15195B*	4/1/1978	2.24	IRRIGATION	82610
A & B IRRIGATION DISTRICT; UNITED STATES OF AMERICA ACTING THROUGH	36-15196B*	4/1/1981	0.08	IRRIGATION	82610
AARDEMA FARMS LTD PARTNERSHIP	36-10225F	5/1/1985	0.01	STOCKWATER	
AARDEMA FARMS LTD PARTNERSHIP	36-14035B	5/26/1976	0.42	STOCKWATER, COMMERCIAL	
AARDEMA FARMS LTD PARTNERSHIP	36-15256C*	3/15/1975	0.92	IRRIGATION	401.6
AARDEMA FARMS LTD PARTNERSHIP	36-15256D	3/15/1975	0.11	STOCKWATER, COMMERCIAL	
AARDEMA FARMS LTD PARTNERSHIP	36-15563	2/26/1979	1.91	IRRIGATION	608
AARDEMA FARMS LTD PARTNERSHIP	36-16275	5/28/1974	0.19	IRRIGATION	302.7
AARDEMA FARMS LTD PARTNERSHIP	36-16277	2/4/1976	0.17	IRRIGATION	302.7
AARDEMA FARMS LTD PARTNERSHIP	36-16279	2/22/1978	0.57	IRRIGATION	302.7
AARDEMA FARMS LTD PARTNERSHIP	36-16281	12/11/1978	0.03	IRRIGATION	302.7
AARDEMA FARMS LTD PARTNERSHIP	36-16283*	5/1/1985	0.17	IRRIGATION	302.7
AARDEMA FARMS LTD PARTNERSHIP	36-16449	5/26/1976	0.19	STOCKWATER, COMMERCIAL	
AARDEMA FARMS LTD PARTNERSHIP	36-16891	1/10/1997	0.06	STOCKWATER	
AARDEMA FARMS LTD PARTNERSHIP	36-16893	11/1/1979	0.02	STOCKWATER	
AARDEMA FARMS LTD PARTNERSHIP	36-16896	5/26/1976	6.03	IRRIGATION	435.1
AARDEMA FARMS LTD PARTNERSHIP	36-16897	5/26/1976	0.23	STOCKWATER, COMMERCIAL	
AARDEMA FARMS LTD PARTNERSHIP	36-7477F	5/28/1974	0.01	STOCKWATER	
AARDEMA FARMS LTD PARTNERSHIP	36-7606F	2/4/1976	0.01	STOCKWATER	
AARDEMA FARMS LTD PARTNERSHIP	36-7734	3/11/1977	1	IRRIGATION, STOCKWATER, COMMERCIAL, DOMESTIC	30
AARDEMA FARMS LTD PARTNERSHIP	36-7779F	2/22/1978	0.02	STOCKWATER	
AARDEMA FARMS LTD PARTNERSHIP	36-7832F	12/11/1978	0.01	STOCKWATER	
AARDEMA FARMS LTD PARTNERSHIP	36-8169	4/6/1983	0.26	STOCKWATER, COMMERCIAL	
AARDEMA FARMS LTD PARTNERSHIP	36-8517	4/3/1990	0.04	STOCKWATER, COMMERCIAL	
AARDEMA, CORNELIA; AARDEMA, FRANS; BOX CANYON LAND HOLDINGS LLC; HEIDA, MARY JANE; HEIDA, THOMAS	36-15181*	3/15/1982	0.23	IRRIGATION	54
AARDEMA, CORNELIA; AARDEMA, FRANS; BOX CANYON LAND HOLDINGS LLC; HEIDA, MARY JANE; HEIDA, THOMAS	36-7387D	10/27/1973	0.15	STOCKWATER, COMMERCIAL	
AARDEMA, CORNELIA; AARDEMA, FRANS; BOX CANYON LAND HOLDINGS LLC; HEIDA, MARY JANE; HEIDA, THOMAS	36-7650A	7/30/1976	1.22	IRRIGATION	220

Attachment C  
Water Rights Subject to Curtailment - Rangen Delivery Call

Current Owner	Water Right No.	Priority Date	Diversion Rate (cfs)	Purpose of Use	Total Acres
AARDEMA, CORNELIA; AARDEMA, FRANS; BOX CANYON LAND HOLDINGS LLC; HEIDA, MARY JANE; HEIDA, THOMAS	36-8305	2/14/1986	1.9	IRRIGATION	95
AARDEMA, CORNELIA; AARDEMA, FRANS; BOX CANYON LAND HOLDINGS LLC; HEIDA, MARY JANE; HEIDA, THOMAS	36-8362	6/3/1988	1	STOCKWATER, COMMERCIAL	
AARDEMA, DONALD J	36-8548	5/11/1990	0.06	STOCKWATER	
AARDEMA, DONALD JOHN	36-10225H*	5/1/1985	0.01	IRRIGATION	3
AARDEMA, DONALD JOHN	36-7477H	5/28/1974	0.01	IRRIGATION	3
AARDEMA, DONALD JOHN	36-7606H	2/4/1976	0.01	IRRIGATION	3
AARDEMA, DONALD JOHN	36-7779H	2/22/1978	0.01	IRRIGATION	3
AARDEMA, DONALD JOHN	36-7832H	12/11/1978	0.01	IRRIGATION	3
AARON BALL FARMS INC	36-8183	5/12/1983	0.66	STOCKWATER, COMMERCIAL	
ABC AGRA LLC	36-8484	12/11/1989	0.08	COMMERCIAL, DOMESTIC	
ADKINS, GINA; ADKINS, RICK	36-8525	3/2/1990	0.06	IRRIGATION, DOMESTIC	1
AKL PROPERTIES LLC	36-16944	12/11/1981	1.72	IRRIGATION	295.7
ALLEN, BETTY; ALLEN, BUD	37-21225	1/29/1974	0.02	IRRIGATION	1
ALLEN, HERB; ALLEN, MARY CHUGG; LLOYD, DANIEL; TIERNEY LLOYD, MONA LISA	36-8523	4/25/1990	1.89	IRRIGATION	115
ALLEN, JANE C; ALLEN, WAYNE R	36-7418	12/11/1973	3.48	IRRIGATION	217
ALLEN, PATRICIA; ALLEN, STEPHEN B	37-21226	1/29/1974	2.72	IRRIGATION	154
ALLEN, REX	36-7649	10/19/1976	0.26	IRRIGATION, DOMESTIC	12
ALLIANCE LAND & LIVESTOCK LLC	45-13520*	3/15/1976	0.23	IRRIGATION	3088.3
ALLIANCE LAND & LIVESTOCK LLC	45-14104	6/30/1985	0.09	IRRIGATION	3088.3
ALLIANCE LAND & LIVESTOCK LLC	45-14105	6/30/1985	0.01	STOCKWATER, COMMERCIAL	
ALLIANCE LAND & LIVESTOCK LLC	45-14254	5/16/1980	0.08	IRRIGATION	3088.3
ALLIANCE LAND & LIVESTOCK LLC	45-14255*	5/26/1971	0.02	IRRIGATION	3088.3
ALLIANCE LAND & LIVESTOCK LLC	45-14256	9/12/1973	0.24	IRRIGATION	3088.3
ALLIANCE LAND & LIVESTOCK LLC	45-14257	5/4/1978	0.51	STOCKWATER, COMMERCIAL	
ALLIANCE LAND & LIVESTOCK LLC	45-7243	7/1/1975	2.19	IRRIGATION	3088.3
ALLIANCE LAND & LIVESTOCK LLC	45-7482A	11/24/1981	2.18	IRRIGATION	3088.3
ALLIANCE LAND & LIVESTOCK LLC	45-7482B	11/24/1981	1.99	IRRIGATION	3088.3
ALLIANCE LAND & LIVESTOCK LLC	45-7513	10/13/1982	0.31	IRRIGATION	3088.3
ALLRED, JACKSON W; SMITH, MIRIAM	45-11142	6/30/1985	3.11	IRRIGATION	2073
ALLRED					
ANDERLAND LLC	45-14070	2/6/1979	0.01	IRRIGATION	8.4
ANDERSEN, ALAN H; ANDERSEN, NORMA	45-13394	2/6/1979	0.05	STOCKWATER, COMMERCIAL	
ANDERSON, DONALD M; ANDERSON, JOAN	36-8285	6/14/1985	0.04	IRRIGATION	2
ANDERSON, GEORGE; ANDERSON, MARILYN	36-7777	2/7/1978	1.33	IRRIGATION	75
ANDERSON, SHERRY; HARRIS, STEVEN; JENSEN, CINDY	36-7897	2/25/1980	2.84	IRRIGATION	203
ANDRESEN DAIRY LLC	36-16381	9/12/1973	0.08	STOCKWATER, COMMERCIAL	
ANDRESEN DAIRY LLC	36-8215	6/22/1983	0.07	STOCKWATER, COMMERCIAL, DOMESTIC	
ANDRESEN DAIRY LLC	36-8735	1/10/1992	0.04	STOCKWATER, COMMERCIAL	
ANDREWS, GERALD CLINTON; ANDREWS, MARIAN J	36-15227*	8/27/1973	0.7	IRRIGATION	163
ARKOOSH, KAREN A; ARKOOSH, WILLIAM	37-7570	3/9/1977	4.29	IRRIGATION	277
ASTLE, DOUGLAS D; ASTLE, JANIS L	37-8296	5/11/1987	4.01	IRRIGATION	357.2
ASTLE, GERALDINE; ASTLE, SEM D	37-7538	11/2/1976	4.18	IRRIGATION	285

\* Enlargement right subordinate to rights earlier than April 12, 1994

Attachment C  
Water Rights Subject to Curtailment - Rangen Delivery Call

Current Owner	Water Right No.	Priority Date	Diversion Rate (cfs)	Purpose of Use	Total Acres
ASTLE, MICHELE	37-8125	6/23/1983	0.04	STOCKWATER, COMMERCIAL, DOMESTIC	
ASTLE, RICK J; ASTLE, TANYA R	37-7264	8/21/1973	3.42	IRRIGATION	192
ASTORQUIA, FRANK	37-7475	2/12/1976	0.7	IRRIGATION	35
ASTORQUIA, FRANK	37-8338	5/19/1994	0.6	IRRIGATION	72
ASTORQUIA, FRANK; ASTORQUIA, JOSEPHINE	37-7460	7/3/2002	3.33	IRRIGATION	258
B & H FARMING	36-11643*	4/1/1981	1	IRRIGATION	448
B & H FARMING	36-15226*	6/15/1973	0.36	IRRIGATION	658
B & H FARMING	36-16206	4/14/1983	1.91	IRRIGATION	152
B & H FARMING	36-4264*	4/1/1974	2	IRRIGATION	455
B 4 DAIRY	36-7732B	10/21/1977	0.4	STOCKWATER, COMMERCIAL	
B 4 DAIRY	36-7732C	10/21/1977	2.64	IRRIGATION	132
B 4 DAIRY	36-7732D	10/21/1977	0.34	STOCKWATER, COMMERCIAL	
B-4 DAIRY LLC	36-8050	12/11/1981	2.34	IRRIGATION	403.3
BAAR, ANNA E; BAAR, THEODORE; NORTHWEST FARM CREDIT SERVICES FLCA	36-8478	11/7/1989	0.47	STOCKWATER, COMMERCIAL, DOMESTIC	
BAILEY, CALVIN M; BAILEY, DE ANN W	36-7735	7/25/1977	1.75	IRRIGATION	105
BAILEY, CARL W; BAILEY, STEPHANIE G	36-16981	3/4/1976	1	IRRIGATION	50
BAILEY, CARL W; BAILEY, STEPHANIE G	36-7615	3/4/1976	1.6	IRRIGATION	203
BAILEY, PATSY J; BAILEY, QUINN W	36-7941	9/17/1980	0.13	STOCKWATER, COMMERCIAL	
BAKER, DARRELL JAMES	36-13065A	3/15/1981	0.66	IRRIGATION	260.7
BAKER, DARRELL JAMES	36-13065B	3/15/1981	0.16	IRRIGATION	634.4
BAKER, DWAIN D; BAKER, LINDA	45-4216B	6/30/1985	0.01	IRRIGATION	7
BANDY, BONNIE; BANDY, BRADLEY W	36-7473	5/14/1974	0.1	IRRIGATION	5
BANNOCK PAVING CO	36-7470	4/26/1974	0.33	INDUSTRIAL	
BARNES, T H; COLLINS, LARRY	36-8780	4/17/1998	0.04	IRRIGATION, DOMESTIC	1
BARRYMORE EST SUBDIVISION WATER USERS	36-8155	3/4/1983	0.07	STOCKWATER, DOMESTIC	
BARRYMORE, BLAKE; BARRYMORE, DEBORAH	37-8145	7/7/1983	0.17	COMMERCIAL	
BAXTER, DAVID W; BAXTER, ELIZABETH R	36-7948	11/21/1980	0.87	IRRIGATION	160
BECK, BART L; BECK, DANENE	45-7263	3/30/1976	3	IRRIGATION	997.5
BECK, DAVID; BECK, SUSAN K	45-13907*	4/13/1971	0.11	STOCKWATER	
BECK, DAVID; BECK, SUSAN K	45-14304*	4/13/1971	2.14	IRRIGATION	1766
BECK, PAIGE	45-10679*	4/1/1977	0.22	IRRIGATION	301.8
BECK, PAIGE	45-10777B*	3/15/1976	0.23	IRRIGATION	151
BECK, SCOTT W	45-14448*	4/1/1977	0.3	IRRIGATION	427.7
BECKLEY, BONNIE B; BECKLEY, RON K	37-8138	6/29/1983	0.12	STOCKWATER, COMMERCIAL	
BEEM, DONNA L; BEEM, KENNETH C	36-7695	4/13/1977	1	IRRIGATION	50
BEEM, STEVEN G	36-7609	2/19/1976	3.18	IRRIGATION, STOCKWATER	295
BENNETT, CAROLE R; BENNETT, JOHN D	37-20931	5/5/2003	0.12	IRRIGATION	4.3
BEORCHIA PROPERTIES & HOLDINGS LLC	36-8108	8/16/1982	0.03	IRRIGATION, STOCKWATER, DOMESTIC	5
BETTENCOURT, LUIS M	36-10821A	6/1/1979	2.45	IRRIGATION	138
BETTENCOURT, LUIS M	36-10821B	6/9/1979	10.2	IRRIGATION	626.5
BETTENCOURT, LUIS M	36-15161*	3/15/1977	0.14	IRRIGATION	258
BETTENCOURT, LUIS M	36-15174A	11/21/1973	3.08	IRRIGATION	154
BETTENCOURT, LUIS M	36-15174B	11/21/1973	0.12	IRRIGATION	128
BETTENCOURT, LUIS M	36-15354	1/6/1975	2.3	IRRIGATION	193.4
BETTENCOURT, LUIS M	36-7368B	8/16/1973	0.04	STOCKWATER, COMMERCIAL	
BETTENCOURT, LUIS M	36-7373	8/31/1973	4.46	IRRIGATION	258

\* Enlargement right subordinate to rights earlier than April 12, 1994

Attachment C  
Water Rights Subject to Curtailment - Rangen Delivery Call

Current Owner	Water Right No.	Priority Date	Diversion Rate (cfs)	Purpose of Use	Total Acres
BETTENCOURT, LUIS M	36-7499B	9/4/1974	0.12	IRRIGATION	128
BETTENCOURT, LUIS M	36-7605	2/4/1976	1.04	IRRIGATION, MITIGATION	29.6
BETTENCOURT, LUIS M	36-7608	2/24/1976	0.82	IRRIGATION	128
BETTENCOURT, LUIS M	36-8081	3/7/1983	0.42	IRRIGATION	22
BETTENCOURT, LUIS M	36-8135	11/5/1983	0.06	STOCKWATER, DOMESTIC	
BETTENCOURT, LUIS M	36-8302	11/14/1985	0.96	IRRIGATION	193.4
BETTENCOURT, LUIS M	36-8739	5/10/1995	1	IRRIGATION	108.6
BETTENCOURT, LUIS M	36-8740	5/10/1995	0.53	IRRIGATION	126.5
BETTENCOURT, LUIS M; BETTENCOURT, SHARON L	36-14595A*	5/1/1978	1.31	IRRIGATION	414.8
BETTENCOURT, LUIS M; BETTENCOURT, SHARON L	36-14595B*	5/1/1978	0.1	STOCKWATER, COMMERCIAL	
BETTENCOURT, LUIS M; BETTENCOURT, SHARON L	36-16162	8/9/1975	0.01	STOCKWATER, COMMERCIAL	
BETTENCOURT, LUIS M; BETTENCOURT, SHARON L	36-7591D	12/29/1975	5.54	IRRIGATION	414.8
BETTENCOURT, LUIS M; BETTENCOURT, SHARON L	36-7591E	12/29/1975	0.52	STOCKWATER, COMMERCIAL	
BETTENCOURT, LUIS M; BETTENCOURT, SHARON L	36-8062	2/9/1982	0.05	STOCKWATER, COMMERCIAL, DOMESTIC	
BETTENCOURT, LUIS M; BETTENCOURT, SHARON L	36-8411	4/18/1989	0.5	STOCKWATER, COMMERCIAL	
BETTENCOURT, LUIS M; BETTENCOURT, SHARON L	37-8865	3/25/1974	0.24	STOCKWATER, COMMERCIAL	
BHB FARMS INC	36-7494	8/12/1974	3.2	IRRIGATION	160
BHB FARMS INC	36-8144	2/2/1983	0.84	IRRIGATION	42
BICKETT, HARVEY B; BICKETT, MYRNA	37-8366	7/14/1988	0.06	IRRIGATION, DOMESTIC	0.8
BIG SKY DAIRY	36-7366B	8/13/1973	0.11	STOCKWATER	
BIG SKY DAIRY	36-7367C	8/13/1973	0.33	STOCKWATER, COMMERCIAL	
BIG SKY DAIRY	36-7367G	8/13/1973	0.66	STOCKWATER, COMMERCIAL	
BIG SKY DAIRY	36-7367K	8/13/1973	2.62	IRRIGATION	451.3
BIG SKY DAIRY	36-7367L	8/13/1973	2.52	IRRIGATION	762.6
BIG SKY DAIRY	36-7381C	9/19/1973	0.05	STOCKWATER, COMMERCIAL	
BIG SKY DAIRY	36-7381G	9/19/1973	0.11	STOCKWATER, COMMERCIAL	
BIG SKY DAIRY	36-7381K	9/19/1973	0.43	IRRIGATION	451.3
BIG SKY DAIRY	36-7381L	9/19/1973	0.42	IRRIGATION	762.6
BIG SKY DAIRY	36-7402	11/8/1973	2.78	IRRIGATION	451.3
BIG SKY DAIRY	36-7445C	2/21/1974	0.1	STOCKWATER, COMMERCIAL	
BIG SKY DAIRY	36-7445G	2/21/1974	0.19	STOCKWATER, COMMERCIAL	
BIG SKY DAIRY	36-7445K	2/21/1974	0.77	IRRIGATION	451.3
BIG SKY DAIRY	36-7445L	2/21/1974	0.74	IRRIGATION	762.6
BIG SKY DAIRY	36-7480D	5/31/1974	0.21	STOCKWATER, COMMERCIAL	
BIG SKY DAIRY	36-7480H	5/31/1974	0.43	STOCKWATER, COMMERCIAL	
BIG SKY DAIRY	36-7480L	5/31/1974	1.73	IRRIGATION	451.3
BIG SKY DAIRY	36-7480M	5/31/1974	1.66	IRRIGATION	762.6
BIG SKY DAIRY	37-7388	9/30/1974	0.78	IRRIGATION	39
BIG SKY DAIRY	37-7419B	1/29/1975	0.14	IRRIGATION	7
BIG SKY DAIRY	37-7419C	1/29/1975	2.02	IRRIGATION	762.6
BIG SKY DAIRY	37-7435A	4/22/1975	0.74	IRRIGATION	762.6
BIG SKY DAIRY	37-7440A	5/31/1974	1.47	IRRIGATION	762.6
BIG SKY DAIRY	37-7488	4/15/1976	1.98	IRRIGATION	99
BIG SKY DAIRY	37-7639A	7/8/1977	2.76	IRRIGATION	762.6
BIG SKY DAIRY	37-7805	3/25/1975	0.78	IRRIGATION	39
BIG SKY DAIRY	37-8054	7/1/1983	3.34	IRRIGATION	167

\* Enlargement right subordinate to rights earlier than April 12, 1994

Attachment C  
Water Rights Subject to Curtailment - Rangen Delivery Call

Current Owner	Water Right No.	Priority Date	Diversion Rate (cfs)	Purpose of Use	Total Acres
BIG SKY DAIRY	45-13549*	8/21/1978	0.76	IRRIGATION, STOCKWATER, COMMERCIAL	863
BIG SKY DAIRY	45-13853	6/30/1985	2.27	IRRIGATION	2077
BIG SKY DAIRY	45-13854	6/30/1985	1.66	IRRIGATION	2077
BIG SKY DAIRY	45-7258	2/2/1976	4.49	IRRIGATION	880
BIG SKY DAIRY	45-7276	10/13/1976	3	IRRIGATION	880
BIG SKY DAIRY	45-7335	9/19/1978	6.68	IRRIGATION, STOCKWATER, COMMERCIAL	863
BIG SKY DAIRY	45-7340A	2/2/1978	2.93	IRRIGATION	880
BIG SKY DAIRY	45-7355	8/21/1978	6.4	IRRIGATION, STOCKWATER, COMMERCIAL	863
BINGHAM II, WALLACE S; BINGHAM, NANCY L	36-7802B	6/16/1978	1.4	IRRIGATION	522.5
BINGHAM, LAVERLE M	36-8425	6/23/1989	0.88	IRRIGATION	105
BINGHAM, MARJORIE J; BINGHAM, THOMAS O	37-7473	2/4/1976	3.46	IRRIGATION	439
BLACK BUTTE HILLS LLC	36-15233*	4/6/1980	0.73	IRRIGATION	180
BLAINE COUNTY SCHOOL DISTRICT #61	37-21742	4/17/2006	0.8	IRRIGATION	20
BLAINE COUNTY SCHOOL DISTRICT #61	37-22542	4/30/2010	3.65	HEATING, COOLING	
BLALACK, JOANN K; SCHMIDT, CHESTER A	36-8208	5/20/1985	0.1	IRRIGATION, DOMESTIC	2
BLINCOE FARMS INC	36-15362*	4/1/1981	2.8	IRRIGATION	960
BLINCOE FARMS INC	36-7413	11/30/1973	5.18	IRRIGATION	960
BLIND CANYON AQUA RANCH INC	36-8299	10/21/2001	14.2	FISH PROPAGATION	
BLISS ACRES LLC; BOSMA, JACOB F	37-8487B	1/25/1989	0.18	STOCKWATER, COMMERCIAL	
BLISS LLC	37-7381	9/11/1974	0.8	IRRIGATION	40
BLISS LLC	37-7761A	5/8/1980	0.07	STOCKWATER, DOMESTIC	
BLISS LLC	37-7761B	5/8/1980	1.21	IRRIGATION	146
BLISS, GARY B	36-8459	9/22/1989	0.04	IRRIGATION	2.4
BLUE LAKES COUNTRY CLUB INC	36-8439	8/17/1989	0.18	COMMERCIAL	
BLUE SKY RANCH; KRUCKER, KATHLEEN; KRUCKER, ROBERT	36-16184	6/30/1983	0.13	STOCKWATER, DOMESTIC	
BLUE SKY RANCH; KRUCKER, KATHLEEN; KRUCKER, ROBERT	36-8482	11/7/1989	0.05	STOCKWATER	
BOER DAIRY LLC	36-7617	3/11/1976	10	IRRIGATION	920
BOER JR, ADRIAN K; BOER, LINDA M; NORTHWEST FARM CREDIT SERVICES FLCA	36-8359	6/15/1988	0.29	STOCKWATER, COMMERCIAL	
BOKMA, FLORA; BOKMA, HARRY B	36-8662	5/26/1992	0.18	STOCKWATER, COMMERCIAL	
BOLDT, LAWRENCE P; BOLDT, MARCY M	45-7370	1/24/1979	0.11	IRRIGATION, STOCKWATER	5.6
BONAWITZ, DANI; BONAWITZ, DUKE	36-8065	2/17/1982	0.12	IRRIGATION, DOMESTIC	5
BOOT JACK DAIRY PARTNERSHIP	37-20395	3/16/1982	2.1	IRRIGATION	277.4
BOOT JACK DAIRY PARTNERSHIP	37-20396	3/16/1982	0.08	STOCKWATER, COMMERCIAL	
BORBA, JOSE; BORBA, MARIA	36-16240	1/7/1974	0.01	STOCKWATER, COMMERCIAL	
BORBA, JOSE; BORBA, MARIA	36-8731	7/13/1994	0.08	STOCKWATER, DOMESTIC	
BORBA, JOSE; BORBA, MARIA	37-21318	1/7/1974	0.13	IRRIGATION, MITIGATION	4.5
BOSMA, JACOB F	37-8487C	1/25/1989	0.48	IRRIGATION	97.9
BOTHOF, GERALDA; BOTHOF, ROGER W	36-8805	10/31/2000	0.03	IRRIGATION	0.8
BOTT, BRIAN; BOTT, KELLI	36-16621	7/3/1974	2.32	IRRIGATION	135
BOWEN THEATRE CO	36-8631	11/7/1991	0.04	DOMESTIC	
BOWMAN, GARY F	37-7465B	12/1/1975	2.22	IRRIGATION	132
BOX CANYON DAIRY	36-8713	8/6/1993	0.04	STOCKWATER	
BOX CANYON LAND HOLDINGS LLC	36-10044*	3/1/1984	0.55	IRRIGATION	124
BOX CANYON LAND HOLDINGS LLC	36-15991	11/29/1973	0.08	STOCKWATER, COMMERCIAL	

\* Enlargement right subordinate to rights earlier than April 12, 1994

Attachment C  
Water Rights Subject to Curtailment - Rangen Delivery Call

Current Owner	Water Right No.	Priority Date	Diversion Rate (cfs)	Purpose of Use	Total Acres
BOX CANYON LAND HOLDINGS LLC	36-16274	5/28/1974	0.29	IRRIGATION	444
BOX CANYON LAND HOLDINGS LLC	36-16276	2/4/1976	0.29	IRRIGATION	444
BOX CANYON LAND HOLDINGS LLC	36-16278	2/22/1978	0.86	IRRIGATION	444
BOX CANYON LAND HOLDINGS LLC	36-16280	12/11/1978	0.08	IRRIGATION	444
BOX CANYON LAND HOLDINGS LLC	36-16282*	5/1/1985	0.26	IRRIGATION	444
BOX CANYON LAND HOLDINGS LLC	36-16497	11/29/1973	1.24	IRRIGATION	126.2
BOX CANYON LAND HOLDINGS LLC	36-16498	11/29/1973	0.16	STOCKWATER, COMMERCIAL	
BOX CANYON LAND HOLDINGS LLC	36-7387A	10/27/1973	0.44	IRRIGATION	33.7
BOX CANYON LAND HOLDINGS LLC	36-7387C	10/27/1973	0.17	IRRIGATION	33.7
BOX CANYON LAND HOLDINGS LLC	36-7450A	3/6/1974	5.2	IRRIGATION	261
BOX CANYON LAND HOLDINGS LLC	36-7585	12/9/1975	0.52	IRRIGATION	97
BOX CANYON LAND HOLDINGS LLC	36-7713A	8/13/1977	0.85	IRRIGATION	107
BOX CANYON LAND HOLDINGS LLC	36-7713B	8/13/1977	0.13	STOCKWATER, COMMERCIAL	
BOX CANYON LAND HOLDINGS LLC	36-7871	9/24/1979	1	IRRIGATION, STOCKWATER, COMMERCIAL	40
BRADLEY, DAWN ANN; BRADLEY, R BRUCE	36-8112	9/7/1982	0.04	IRRIGATION, COMMERCIAL, DOMESTIC	1
BRANCHFLOWER, KATHERINE L; BRANCHFLOWER, MICHAEL G	36-8581	3/13/1991	0.74	IRRIGATION	39
BRANDSMA, ANN; BRANDSMA, HILL A	36-16028	5/28/1974	0.21	IRRIGATION	318
BRANDSMA, ANN; BRANDSMA, HILL A	36-16030	2/4/1976	0.19	IRRIGATION	318
BRANDSMA, ANN; BRANDSMA, HILL A	36-16032	2/22/1978	0.61	IRRIGATION	318
BRANDSMA, ANN; BRANDSMA, HILL A	36-16034	12/11/1978	0.05	IRRIGATION	318
BRANDSMA, ANN; BRANDSMA, HILL A	36-16036*	5/1/1985	0.18	IRRIGATION	318
BRANDSMA, ANN; BRANDSMA, HILL A	36-7574	10/30/1975	1.5	IRRIGATION	108
BRANDSMA, ANN; BRANDSMA, HILL A	36-7576	11/17/1975	1.97	IRRIGATION	140
BRANDSMA, ANN; BRANDSMA, HILL A	36-7799	6/27/1978	0.8	IRRIGATION	40
BRANDSMA, ANN; BRANDSMA, HILL A	36-8140	1/21/1983	0.11	STOCKWATER, COMMERCIAL	
BRANDSMA, DEBRA K; BRANDSMA, KENNETH A	36-7513	11/29/1974	1.73	IRRIGATION	152
BRANDSMA, DEBRA K; BRANDSMA, KENNETH A	36-8252D	10/17/1984	0.52	STOCKWATER, COMMERCIAL	
BRANDSMA, DEBRA K; BRANDSMA, KENNETH A	36-8787	1/22/1999	1.05	IRRIGATION	152
BRANDSMA, HILL A	36-8063D	3/18/1982	0.28	STOCKWATER, COMMERCIAL	
BRETZ, WAYNE E	37-7376	8/14/1974	0.09	IRRIGATION, STOCKWATER, DOMESTIC	5
BROWN II, ROBERT BURTON; BROWN, MARIA CHRISTENSEN	45-14189*	3/15/1968	0.01	IRRIGATION	3
BROWN, AUSTIN; BROWN, REED	36-7484	6/12/1974	0.18	IRRIGATION, DOMESTIC	13
BROWN, JAY A; BROWN, MARIE H	36-8111	8/20/1982	0.76	IRRIGATION	309.8
BROWNING FAMILY LLC	36-10123*	4/1/1977	1.78	IRRIGATION	429
BUERKLE, ARLEN E; BUERKLE, MARY LEE	36-8519	4/10/1990	0.09	IRRIGATION, COMMERCIAL	1.5
BURLEY IRRIGATION DISTRICT	45-7720	9/27/1993	0.09	DOMESTIC	
BURLEY WEST INVESTMENTS LLC	45-13522*	3/15/1976	1.05	IRRIGATION	358.6
BURTON, JERRY; BURTON, SUZANNE	36-8181	4/28/1983	0.09	IRRIGATION, DOMESTIC	1.5
BUSMAN, JOHN R; BUSMAN, SHERRY A	36-10640	6/1/1978	0.04	STOCKWATER, DOMESTIC	
BUSMAN, JOHN R; BUSMAN, SHERRY A	36-16182	1/7/1974	0.04	STOCKWATER, COMMERCIAL	
BUSMAN, JOHN R; BUSMAN, SHERRY A	37-21134	1/7/1974	0.31	IRRIGATION, MITIGATION	18.9
BUTTARS FAMILY LTD PARTNERSHIP	36-8453	9/21/1989	0.04	COMMERCIAL	
BUTTERFIELD, LEE	45-7200	11/19/1974	0.33	IRRIGATION	29
BUXTON, ANNA LEE; BUXTON, BILL W	36-7496	8/13/1974	0.33	IRRIGATION	27
C DE KRUYF DAIRY PARTNERSHIP	36-15993	7/31/1974	0.52	IRRIGATION	116

\* Enlargement right subordinate to rights earlier than April 12, 1994

Attachment C  
Water Rights Subject to Curtailment - Rangen Delivery Call

Current Owner	Water Right No.	Priority Date	Diversion Rate (cfs)	Purpose of Use	Total Acres
C DE KRUYF DAIRY PARTNERSHIP	36-7491	7/31/1974	1.64	IRRIGATION	120
C DE KRUYF DAIRY PARTNERSHIP	36-8539	4/13/1990	0.27	IRRIGATION, STOCKWATER, COMMERCIAL, DOMESTIC	1
CALDERON, DAVID	36-8463	9/18/1989	0.02	COMMERCIAL	
CALKINS, LAWRENCE L	37-20382	3/1/2001	0.07	DOMESTIC	
CALKINS, LAWRENCE L	37-20383	3/12/2001	0.07	DOMESTIC	
CALKINS, LAWRENCE L	37-22596	2/15/2011	0.07	DOMESTIC	
CALKINS, LAWRENCE L; CALKINS, SANDRA L	37-21384	12/6/2004	0.07	DOMESTIC	
CALLEN, JERRY; CALLEN, PATRICIA	36-7384	10/4/1973	2.26	IRRIGATION	130
CALLEN, JERRY; CALLEN, PATRICIA	36-7975	3/20/1981	0.03	STOCKWATER	
CALVARY BAPTIST CHURCH	45-14173	5/16/1980	0.01	IRRIGATION	
CAMPBELL, ANNIE M; CAMPBELL, WILLIAM ROY	36-8535	4/12/1990	0.13	IRRIGATION, DOMESTIC	4
CANYONSIDE DAIRY	36-7947	11/28/1980	0.13	IRRIGATION, STOCKWATER, DOMESTIC	4
CARLQUIST BROTHERS	36-7527	3/26/1975	0.6	IRRIGATION	528.5
CARNEY FARMS	36-16395	12/8/1981	0.62	IRRIGATION	524
CARNEY FARMS	36-7501	9/18/1974	0.8	IRRIGATION	40
CARNEY FARMS	36-7949	2/4/1981	1.41	IRRIGATION	524
CARNEY, BARBARA J; CARNEY, GARY	36-7408	11/21/1973	1.84	IRRIGATION	779
CARNEY, BARBARA J; CARNEY, GARY	36-7560	3/3/1976	5.45	IRRIGATION	779
CARNEY, BARBARA J; CARNEY, GARY	36-7603	1/29/1976	1.76	IRRIGATION	779
CARRELL, F DUANE	36-8342	1/5/1988	0.02	COMMERCIAL	
CARRILLO, CUTBERTO	36-8407	1/19/1989	0.08	IRRIGATION, DOMESTIC	3
CASSIA JOINT SCHOOL DISTRICT #151	45-7207	3/22/1975	0.36	IRRIGATION	18
CASSIA JOINT SCHOOL DISTRICT #151	45-7208	12/19/1974	0.22	IRRIGATION	11
CASSIA JOINT SCHOOL DISTRICT #151	45-7236	4/28/1975	0.13	IRRIGATION	6.6
CASSIA JOINT SCHOOL DISTRICT #151	45-7741	11/12/1998	0.45	IRRIGATION	11.7
CASTLE, NICOLE R; CASTLE, SCOTT A	37-7621D	6/7/1977	0.77	IRRIGATION	39
CATMULL, KAY E	36-8496	10/24/1989	0.03	COMMERCIAL	
CENARRUSA, JANICE M; CENARRUSA, JERRY	37-7517	9/7/1976	2.04	IRRIGATION	160
CENARRUSA, JANICE M; CENARRUSA, JERRY	37-7593A	5/4/1977	2.2	IRRIGATION	110
CENARRUSA, JOHN L	37-7593B	5/4/1977	1.88	IRRIGATION	94
CHAMBERS, DEANNA; CHAMBERS, FERRELL J	36-7715	5/26/1977	3.63	IRRIGATION	257
CHAMBERS, DEANNA; CHAMBERS, FERRELL J	36-7885	12/28/1979	0.74	IRRIGATION	257
CHISHOLM, DONALD J	45-7564	11/20/1984	0.02	HEATING, COOLING	
CHRISTENSEN, PAUL; CHRISTENSEN, PERRY G	45-14188*	3/15/1968	0.17	IRRIGATION	389.6
CHRISTIANSON FAMILY REVOCABLE TRUST	45-11180	6/30/1985	0.27	IRRIGATION	307
CHURCH OF LIFE	36-8504	2/20/1990	0.01	STOCKWATER, DOMESTIC	
CIOCCA, ANN A; CIOCCA, EDWARD M	36-7448	2/27/1974	2.23	IRRIGATION	139.1
CIOCCA, ANN A; CIOCCA, EDWARD M	36-8219	6/30/1983	1.72	IRRIGATION	86
CIOCCA, ANN A; CIOCCA, EDWARD M; NORTHWEST FARM CREDIT SERVICES FLCA	36-8672	9/23/1992	0.06	STOCKWATER	
CIOCCA, TONY M; CIOCCA, TRINA A	36-8255	12/7/1984	1.16	IRRIGATION	154
CITY OF BLISS	37-8886	11/24/1998	0.45	MUNICIPAL	
CITY OF BURLEY	36-8154	2/24/1983	1.2	INDUSTRIAL	

\* Enlargement right subordinate to rights earlier than April 12, 1994

Attachment C  
Water Rights Subject to Curtailment - Rangen Delivery Call

Current Owner	Water Right No.	Priority Date	Diversion Rate (cfs)	Purpose of Use	Total Acres
CITY OF BURLEY	45-13411	10/22/2001	7.8	MUNICIPAL	
CITY OF BURLEY	45-7269	5/25/1976	3.56	MUNICIPAL	
CITY OF BURLEY	45-7436	2/15/1980	0.69	MUNICIPAL	
CITY OF BURLEY	45-7686	2/11/1991	1.75	MUNICIPAL	
CITY OF BURLEY	45-7735	9/3/1996	4.46	MUNICIPAL	
CITY OF CAREY	37-20384	3/20/2001	0.7	MUNICIPAL	
CITY OF CAREY	37-21243	12/25/2003	0.6	MUNICIPAL	
CITY OF CAREY	37-21355	9/23/2004	1.29	MUNICIPAL	
CITY OF CAREY	37-22661	8/18/2011	1.45	MUNICIPAL	
CITY OF CAREY	37-7766	2/21/1979	0.71	MUNICIPAL	
CITY OF DECLO	45-7726	2/16/1995	2.23	MUNICIPAL	
CITY OF DIETRICH	37-22751	6/1/2012	0.2	MUNICIPAL	
CITY OF GOODING	37-11221	4/20/1977	5.9	MUNICIPAL	
CITY OF GOODING	37-7597	5/5/1977	1.07	IRRIGATION	78
CITY OF HAZELTON	36-7634B	7/23/1976	0.14	IRRIGATION	7
CITY OF HAZELTON	36-7858	6/12/1979	1	MUNICIPAL, DOMESTIC	
CITY OF HEYBURN	36-8550	5/29/1990	6.67	MUNICIPAL	
CITY OF HEYBURN	36-8738	5/22/1995	3.3	MUNICIPAL	
CITY OF JEROME	36-16938	8/20/1982	0.01	IRRIGATION	2.2
CITY OF JEROME	36-8234	1/11/1984	1.23	IRRIGATION, COMMERCIAL, DOMESTIC, RECREATION	14
CITY OF JEROME	36-8237	12/22/1983	2.71	MUNICIPAL	
CITY OF PAUL	36-7899	2/27/1980	0.78	MUNICIPAL	
CITY OF PAUL	36-8763	10/18/1999	2.75	MUNICIPAL	
CITY OF RICHFIELD	37-22431	1/13/2009	1.19	MUNICIPAL	
CITY OF RICHFIELD	37-8402	9/22/1988	1.63	MUNICIPAL	
CITY OF RUPERT	36-7862	10/11/1985	1.15	MUNICIPAL	
CITY OF RUPERT	36-7863	6/30/1979	3.83	MUNICIPAL	
CITY OF SHOSHONE	37-7432	5/6/1975	2	MUNICIPAL	
CITY OF SHOSHONE	37-7662	8/30/1977	2.01	MUNICIPAL	
CITY OF WENDELL	36-7440	2/6/1974	0.22	INDUSTRIAL	
CITY OF WENDELL	36-7722	6/20/1977	2.67	MUNICIPAL	
CITY OF WENDELL	36-8421	9/14/1998	2.76	MUNICIPAL	
CITY OF WENDELL	36-8764	3/28/1997	1.27	MUNICIPAL	
CLARK, BETTE L; CLARK, RAYMOND G	36-15253*	3/15/1985	0.34	IRRIGATION	211
CLARK, BETTE L; CLARK, RAYMOND G	36-7644	9/22/1976	3.34	IRRIGATION	211
CLARK, RAYMOND G	36-8286	6/26/1985	0.21	IRRIGATION	225
CLAYSON, CASEY; CLAYSON, SHANE	45-7496	1/27/1982	0.06	IRRIGATION, DOMESTIC	0.7
CLAYTON, CARRIE L; CLAYTON, DOUGLAS M	45-13400	7/7/1986	0.06	IRRIGATION	2
CLEAR LAKE COUNTRY CLUB	36-8369	7/6/1988	0.07	COMMERCIAL	
CLEAR SPRINGS FOODS INC	36-16156	4/9/2003	1.34	INDUSTRIAL, DOMESTIC	
CLEAR SPRINGS TROUT CO	36-8639	2/18/1992	0.04	COMMERCIAL, DOMESTIC	
CLIFFORD SEARLE FAMILY TRUST	45-14415	5/4/1978	0.65	IRRIGATION	4389
CLOYD R SEARLE FAMILY TRUST	45-14416	5/4/1978	0.66	IRRIGATION	4389
COLEMAN, CAROLYN F; COLEMAN, GARY R	37-7315A	11/7/1973	3.05	IRRIGATION	422
COLEMAN, CAROLYN F; COLEMAN, GARY R	37-7379	9/21/1974	3.96	IRRIGATION	300
COLEMAN, CAROLYN F; COLEMAN, GARY R	37-7419D	1/29/1975	0.18	IRRIGATION	422
COLEMAN, CAROLYN F; COLEMAN, GARY R	37-7420A	1/29/1975	1.48	IRRIGATION	422

\* Enlargement right subordinate to rights earlier than April 12, 1994

Attachment C  
Water Rights Subject to Curtailment - Rangen Delivery Call

Current Owner	Water Right No.	Priority Date	Diversion Rate (cfs)	Purpose of Use	Total Acres
COLEMAN, CAROLYN F; COLEMAN, GARY R	37-7420B	1/29/1975	0.58	STOCKWATER, COMMERCIAL	
COLEMAN, CAROLYN F; COLEMAN, GARY R	37-7435B	4/22/1975	0.06	IRRIGATION	422
COLEMAN, CAROLYN F; COLEMAN, GARY R	37-7438	5/13/1975	3	IRRIGATION	153
COLEMAN, CAROLYN F; COLEMAN, GARY R	37-7440B	5/31/1974	0.13	IRRIGATION	422
COLEMAN, CAROLYN F; COLEMAN, GARY R	37-7470	12/9/1975	3.12	IRRIGATION	422
COLEMAN, CAROLYN F; COLEMAN, GARY R	37-7476	1/7/1976	1.4	IRRIGATION	300
COLEMAN, CAROLYN F; COLEMAN, GARY R	37-7545	2/1/1977	0.18	STOCKWATER, COMMERCIAL	
COLEMAN, CAROLYN F; COLEMAN, GARY R	37-7639B	7/8/1977	0.13	IRRIGATION	422
COOK, TYSON; COOK, VALERIE B	36-7927	7/15/1980	0.07	IRRIGATION, DOMESTIC	1
COOMBS, MICHAEL R	36-15565	2/5/2001	0.08	DOMESTIC	
CORP OF THE PRESIDING BISHOP	36-7782	3/10/1978	2.43	IRRIGATION	132
CORP OF THE PRESIDING BISHOP	36-8145	2/14/1983	0.04	IRRIGATION, DOMESTIC	0.5
CORP OF THE PRESIDING BISHOP	36-8428	6/7/1989	0.02	IRRIGATION	0.5
CORP OF THE PRESIDING BISHOP	36-8429	6/7/1989	0.12	IRRIGATION	4
CORP OF THE PRESIDING BISHOP	36-8430	6/7/1989	0.04	IRRIGATION, DOMESTIC	0.8
CORP OF THE PRESIDING BISHOP	37-7076	10/24/1988	0.09	IRRIGATION, DOMESTIC	1
CORP OF THE PRESIDING BISHOP	45-10984	6/30/1985	0.78	IRRIGATION	7502
CORP OF THE PRESIDING BISHOP	45-11867	6/30/1985	0.29	IRRIGATION	7502
CORP OF THE PRESIDING BISHOP	45-13471	6/30/1985	0.69	IRRIGATION	7502
CORP OF THE PRESIDING BISHOP	45-13472	6/30/1985	0.7	IRRIGATION	7502
CORP OF THE PRESIDING BISHOP	45-13781	6/30/1985	2.43	IRRIGATION	7502
CORP OF THE PRESIDING BISHOP	45-13782	6/30/1985	1.47	IRRIGATION	7502
CORP OF THE PRESIDING BISHOP	45-13798	6/30/1985	0.2	IRRIGATION	7502
CORP OF THE PRESIDING BISHOP	45-13811	6/30/1985	0.93	IRRIGATION	7502
CORP OF THE PRESIDING BISHOP	45-4216A	6/30/1985	4.99	IRRIGATION	7502
CORP OF THE PRESIDING BISHOP	45-7535	6/10/1983	0.08	IRRIGATION	2.5
COUNTRY CLUB ESTATES WATER ASSN INC	36-8607	11/18/1991	0.5	STOCKWATER, DOMESTIC, FIRE PROTECTION	
CRANE, CALVIN C	45-7303	5/10/1977	1.28	IRRIGATION, STOCKWATER	62
CRANE, SARA D	36-8282	6/13/1985	2	IRRIGATION	108
CRANER, DAVID A; CRANER, HELEN B	45-7442	4/4/1980	0.12	IRRIGATION	4
CRANNEY BROTHERS	45-13550	6/30/1985	8.14	IRRIGATION	3605
CRANNEY BROTHERS	45-7150	8/17/1973	6.2	IRRIGATION, STOCKWATER	3605
CRANNEY BROTHERS	45-7242	6/27/1975	4.8	IRRIGATION	3605
CRANNEY BROTHERS	45-7307	5/11/1977	4.48	IRRIGATION	3605
CRANNEY LAND CO LLC	45-13999	1/7/1975	1.72	IRRIGATION	255
CRANNEY RANCHES	45-13599*	6/11/1981	0.42	IRRIGATION	344
CRESPO TRUCKING INC	37-8355	8/9/1988	0.04	COMMERCIAL, DOMESTIC	
CRESPO, ATILANO	37-7694	1/9/1978	0.1	IRRIGATION	5
CROCKER, BRENT; CROCKER, TONIA	36-8375	7/18/1988	0.04	IRRIGATION, DOMESTIC	2
CULLEY, JUDITH; CULLEY, RYAN D	36-8563	10/18/1990	0.07	IRRIGATION, DOMESTIC	1
DALLEY, RICHARD B; DALLEY, SHAUNA H	36-16129	11/8/1973	1.24	IRRIGATION	813.6
DALLEY, RICHARD B; DALLEY, SHAUNA H	36-4263*	3/15/1974	0.74	IRRIGATION	352
DANSIE, BERTHA D; DANSIE, ELVOY H	37-8363	8/6/1988	0.05	STOCKWATER, COMMERCIAL, DOMESTIC	

\* Enlargement right subordinate to rights earlier than April 12, 1994

Attachment C  
Water Rights Subject to Curtailment - Rangen Delivery Call

Current Owner	Water Right No.	Priority Date	Diversion Rate (cfs)	Purpose of Use	Total Acres
DARRINGTON, MARK L; DARRINGTON, VERLA	45-7249	10/28/1975	4.54	IRRIGATION	227
DARRINGTON, MARK L; DARRINGTON, VERLA	45-7501	4/7/1982	2	IRRIGATION	108
DARRINGTON, MARK L; DARRINGTON, VERLA	45-7551	7/26/1983	0.6	IRRIGATION	30
DARRINGTON, MARK L; KOEPNICK, KENNY D; KOEPNICK, TAMMERA L	45-7455	10/30/1980	0.11	IRRIGATION	5.8
DARRINGTON, MARK L; KOEPNICK, KENNY D; KOEPNICK, TAMMERA L	45-7552A	7/19/1983	0.19	IRRIGATION, DOMESTIC	10
DAVIDSON, JOSEPH E	36-8790	4/12/1999	0.05	DOMESTIC	
DAVIS, STACI ; DAVIS, TRENT W	36-7457	3/20/1974	1.18	IRRIGATION	59
DAVIS, STACI ; DAVIS, TRENT W	36-7458	3/20/1974	0.8	IRRIGATION	40
DDARK PROPERTIES	36-8441A	9/12/1989	0.04	IRRIGATION	1
DDARK PROPERTIES	36-8441B	9/12/1989	0.02	COMMERCIAL	
DE FILIPPIS, EARL H; DE FILIPPIS, JOAN A	36-7864	6/18/1979	0.03	IRRIGATION	1
DE KRUYF, ALICE RUTH; DE KRUYF, CALVIN	36-10082A*	3/15/1976	0.21	IRRIGATION	162.7
DE KRUYF, ALICE RUTH; DE KRUYF, CALVIN	36-8530	4/5/1990	0.54	STOCKWATER, COMMERCIAL, DOMESTIC	
DE KRUYF, CALVIN; DE KRUYF, MARK A	36-10082B	3/15/1976	0.06	STOCKWATER, COMMERCIAL	
DE KRUYF, CALVIN; DE KRUYF, MARK A	36-8481	12/4/1989	0.34	STOCKWATER	
DE MOSS, GARY A; DE MOSS, HELEN	37-22168	9/20/1974	1.73	IRRIGATION, STOCKWATER	808
DE VRIES, KRISTY; DE VRIES, WIETZE	36-15711	12/8/1981	0.06	STOCKWATER, COMMERCIAL	
DE WIT DAIRY	36-8661	5/21/1992	0.26	STOCKWATER, COMMERCIAL	
DE WIT, MELINDA; DE WIT, NEIL	36-7714B	5/19/1977	1.44	IRRIGATION	144
DE WIT, NEIL	36-7714A	5/19/1977	2.79	IRRIGATION	188
DE WIT, NEIL	36-8388	5/8/2003	0.17	STOCKWATER, COMMERCIAL	
DEL RIO ESTATES HOMEOWNERS ASSN INC	45-7647	6/6/1989	0.2	DOMESTIC	
DELIS FARMS INC	36-7371	8/23/1973	2.9	IRRIGATION	1275
DELIS FARMS INC	36-7652	10/29/1976	5.06	IRRIGATION	283
DELIS FARMS INC	36-8489	10/11/1989	0.02	COMMERCIAL	
DEVELOPMENT WEST CORP	37-8379	8/22/1988	0.36	IRRIGATION, DOMESTIC	17
DEWIT DAIRY PARTNERSHIP	36-8491	10/31/1989	0.33	STOCKWATER, COMMERCIAL	
DICKINSON, DALE; DICKINSON, MARSHA	36-8681	10/16/1992	0.03	IRRIGATION, DOMESTIC	1
DILWORTH, PAMLA; DILWORTH, REED W	36-8114	6/16/1982	0.04	IRRIGATION, DOMESTIC	3
DIMOND, CAROLYN T; DIMOND, HAROLD	36-7401	11/7/1973	3.52	IRRIGATION	343
DIMOND, DEAN T; DIMOND, EDEN C	36-7614	5/8/1976	1.26	IRRIGATION	322
DINIS, MANUEL A; DINIS, MARIA	36-10656	3/1/1981	0.04	STOCKWATER, COMMERCIAL	
DINIS, MANUEL A; DINIS, MARIA	36-7460S	3/25/1974	0.11	STOCKWATER, COMMERCIAL	
DINOS LLC; DINOS LLC	36-8680	10/21/1992	0.1	DOMESTIC	
DOUBLE A DAIRY	37-22613	9/29/1976	0.1	IRRIGATION	335.1
DOUBLE A DAIRY	37-22614	9/29/1976	0.19	STOCKWATER, COMMERCIAL	
DOUBLE A DAIRY	37-7533B	9/29/1976	0.12	STOCKWATER, COMMERCIAL	
DOUBLE V LLC	36-7582	1/1/1976	1.6	IRRIGATION	138
DOUBLE V LLC	36-8247	6/12/1984	0.08	STOCKWATER, COMMERCIAL, DOMESTIC	
DOUBLE V LLC	36-8543	6/15/1990	0.08	STOCKWATER, COMMERCIAL	
DOUBLE V LLC	37-7453	8/27/1975	2.14	IRRIGATION, STOCKWATER	146
DOUBLE V LLC	37-8756A	2/4/1987	2.41	IRRIGATION	146.5
DOUBLE V LLC	37-8756B	2/4/1987	2.41	IRRIGATION	146.5
DOUBLE V LLC	37-8757	2/4/1987	2.56	IRRIGATION	160
DOUBLE V LLC; VANDERVEGT, RAY	36-7377B	9/7/1973	0.11	STOCKWATER, COMMERCIAL	

\* Enlargement right subordinate to rights earlier than April 12, 1994

Attachment C  
Water Rights Subject to Curtailment - Rangen Delivery Call

Current Owner	Water Right No.	Priority Date	Diversion Rate (cfs)	Purpose of Use	Total Acres
DOUBLE V LLC; VANDERVEGT, RAY	36-7460G	3/25/1974	0.19	IRRIGATION	32
DOUBLE V LLC; VANDERVEGT, RAY	36-7547B	5/13/1975	0.09	STOCKWATER, COMMERCIAL	
DOUBLE V LLC; VANDERVEGT, RAY	36-8047B	12/9/1981	0.17	STOCKWATER, COMMERCIAL	
DOUBLE V LLC; VANDERVEGT, RAY	36-8047D	12/9/1981	0.26	STOCKWATER, COMMERCIAL	
DOUBLE V LLC; VANDERVEGT, RAY	36-8047E	12/9/1981	0.8	IRRIGATION	81
DOUBLE V LLC; VANDERVEGT, RAY	36-8047F	12/9/1981	0.09	STOCKWATER, COMMERCIAL	
DOUBLE V LLC; VANDERVEGT, RAY	36-8313B	8/20/1986	0.32	IRRIGATION	16
DRAKOS, CHRIS	45-13469	6/30/1985	0.16	IRRIGATION	318
DRISCOLL BROTHERS PARTNERSHIP	36-8466	10/4/1989	0.03	COMMERCIAL	
DUFFIN, DON D	45-7696	1/3/1992	0.02	IRRIGATION	0.5
DUGAN FAMILY FARMS LLC	36-7704A	5/12/1977	1.58	IRRIGATION	79
DUGAN FAMILY FARMS LLC	36-7704B	5/12/1977	0.18	STOCKWATER, COMMERCIAL	
DUNCAN PARTNERSHIP TRUST	45-7232C	3/13/1975	0.17	IRRIGATION	274
DUNCAN PARTNERSHIP TRUST; DUNCAN, KATHY F; DUNCAN, PAUL H	36-13531*	4/1/1979	0.42	IRRIGATION	341
DUNCAN PARTNERSHIP TRUST; DUNCAN, KATHY F; DUNCAN, PAUL H	36-15458*	12/31/1978	0.05	IRRIGATION	158
DUNCAN PARTNERSHIP TRUST; PKD PROPERTIES LC	36-15200*	3/15/1980	1.01	IRRIGATION	296
DUNCAN PARTNERSHIP TRUST; PKD PROPERTIES LC	36-15979	3/13/1975	0.02	IRRIGATION	256
DUNCAN PARTNERSHIP TRUST; PKD PROPERTIES LC	36-15980	3/13/1975	0.24	IRRIGATION	256
DUNCAN PARTNERSHIP TRUST; PKD PROPERTIES LC	36-15981	2/10/1981	0.65	IRRIGATION	256
DUNCAN, JACK F; WALTON, DANIEL C	45-7658	7/8/1989	0.02	COMMERCIAL	
DUNCAN, KATHY F; DUNCAN, PAUL H	45-4241B*	8/20/1976	0.3	IRRIGATION	271
DURAND, DANIEL G; DURAND, VICKY S	37-8410	10/4/1988	0.03	STOCKWATER, COMMERCIAL, DOMESTIC	
DURFEE, BRENDA J; DURFEE, JAMES M	36-8367	6/21/1988	0.11	STOCKWATER, COMMERCIAL	
DURFEE, DEWEY D	36-7641	5/19/1983	1.19	IRRIGATION	64
DUTCHMEN MFG INC	45-7512	9/28/1982	1.57	COMMERCIAL	
EAMES, CARI H; EAMES, TIMOTHY R	36-7460N	3/25/1974	0.2	STOCKWATER, COMMERCIAL	
EAMES, CARI H; EAMES, TIMOTHY R	36-8231	9/27/1983	0.04	RECREATION	
EAST RIDGE MILK LLC	45-14020	2/10/1981	0.04	STOCKWATER	
EAST RIDGE MILK LLC	45-7462B	2/10/1981	0.22	STOCKWATER	
EDDINGS, RE NAE; SPURGEON-EDDINGS, JASON T	45-7615	6/17/1987	0.07	IRRIGATION, DOMESTIC	1
EDWARDS, KENT F	36-8628	11/26/1991	0.18	IRRIGATION, STOCKWATER, DOMESTIC	8
EKINS, CHRIS; EKINS, ERNESTINE	45-7634	4/12/1993	0.06	COMMERCIAL	
ESTATE OF RAY CHUGG	36-8266	3/18/1985	0.12	STOCKWATER, COMMERCIAL, DOMESTIC	
ESTATE OF TED LENO	36-7607	2/20/1976	4.5	IRRIGATION	289
EVANS GRAIN & ELEVATOR CO	36-8436	9/8/1989	0.11	COMMERCIAL	
EVANS GRAIN & ELEVATOR CO	37-8573	11/6/1989	0.03	COMMERCIAL	
EVARD LLC	45-13573	5/19/2003	0.11	STOCKWATER, COMMERCIAL	
EVERS BROTHERS PARTNERSHIP; NORTHWEST FARM CREDIT SERVICES FLCA	36-8584	2/26/1991	2.08	IRRIGATION	144
EVERS, DARLENE; EVERS, J RAY	36-7668	1/13/1977	1.22	IRRIGATION	76
FARMLAND RESERVE INC	36-11278*	4/1/1977	2.55	IRRIGATION	1610
FARMLAND RESERVE INC	36-15564	2/26/1979	0.96	IRRIGATION	307
FARMLAND RESERVE INC	36-8239	1/12/1984	0.88	IRRIGATION	630

\* Enlargement right subordinate to rights earlier than April 12, 1994

Attachment C  
Water Rights Subject to Curtailment - Rangen Delivery Call

Current Owner	Water Right No.	Priority Date	Diversion Rate (cfs)	Purpose of Use	Total Acres
FARMLAND RESERVE INC	45-14175	6/30/1985	1.03	IRRIGATION	3832.6
FARMLAND RESERVE INC	45-7238	5/2/1975	6.4	IRRIGATION	3832.6
FARMLAND RESERVE INC	45-7363	1/8/1979	1.66	IRRIGATION	3832.6
FARMLAND RESERVE INC	45-7374	4/11/1979	3.1	IRRIGATION	3832.6
FASSETT, LYLE A	36-12650	3/15/1979	0.08	IRRIGATION	146
FASSETT, LYLE A	36-8046	12/11/1981	0.62	IRRIGATION	202.5
FASSETT, LYLE A	36-8446	9/26/1989	0.2	IRRIGATION	10
FATTIG, PATSY; FATTIG, WAYNE	36-7524	3/5/1975	4.36	IRRIGATION	232
FATTIG, PATSY; FATTIG, WAYNE	36-8637	12/6/1991	0.23	IRRIGATION	245
FAULKNER LAND & LIVESTOCK CO INC	37-7808	11/16/1979	3.26	IRRIGATION	163
FAULKNER LAND & LIVESTOCK CO INC	37-8005B	3/20/1982	2.02	IRRIGATION	264
FAULKNER LAND & LIVESTOCK CO INC	37-8005C	3/20/1982	1.6	IRRIGATION	264
FAULKNER LAND & LIVESTOCK CO INC	37-8005D	3/20/1982	0.41	IRRIGATION	264
FAULKNER LAND & LIVESTOCK CO INC	37-8487D	1/25/1989	0.86	IRRIGATION	112
FAULKNER LAND & LIVESTOCK CO INC	37-8720	4/23/1991	3.2	IRRIGATION	324
FEARLESS FARRIS STINKER STATIONS	36-8332	10/12/1987	0.04	COMMERCIAL	
FED AGRIBUSINESS LLC	45-10164	6/30/1985	2.47	IRRIGATION	515
FED AGRIBUSINESS LLC	45-7201	11/18/1974	5.72	IRRIGATION	936
FIELDS, KAREN C; FIELDS, VIRGIL	37-7699	2/23/1978	0.2	STOCKWATER, DOMESTIC	
FIRST PRESBYTERIAN CHURCH	45-7529	4/13/1983	0.03	IRRIGATION	1
FLAT TOP SHEEP CO	36-8273	7/4/1985	0.68	IRRIGATION	447
FLAT TOP SHEEP CO	36-8275A	5/9/1985	2.44	IRRIGATION	447
FLAT TOP SHEEP CO	36-8641	8/25/1983	0.08	STOCKWATER, DOMESTIC	
FORD, JOYCE A; FORD, THOMAS RAY	36-14617*	5/1/1982	0.9	IRRIGATION	378
FORD, JOYCE A; FORD, THOMAS RAY	36-14619*	5/1/1965	1.32	IRRIGATION	311
FORSYTH, DANNY R	36-16639	2/26/1980	1.1	IRRIGATION	59
FORSYTH, DANNY R; FORSYTH, GINGER	36-8531	4/24/1990	0.05	IRRIGATION, DOMESTIC	0.8
FOUR + RANCH INC	37-8729	6/11/1991	2	IRRIGATION	120
FOWLER, GARY; SOMSEN, G FRANK; SOMSEN, KRISTINE P	45-7192	10/7/1974	0.36	IRRIGATION, STOCKWATER	18
FRANCIS, MARK	36-8371	7/20/1988	0.06	IRRIGATION, DOMESTIC	2
FRAZIER FAMILY TRUST DTD 6/19/80 4% UNDIVIDED INT; FRAZIER, JAMES F; FRAZIER, JEFFREY W; FRAZIER, JOE K; FRAZIER, JORDAN P	36-7745	8/15/1977	4.5	IRRIGATION	292
FRAZIER FAMILY TRUST DTD 6/19/80 4% UNDIVIDED INT; FRAZIER, JAMES F; FRAZIER, JEFFREY W; FRAZIER, JOE K; FRAZIER, JORDAN P	36-8049	12/21/1981	0.94	IRRIGATION	47
FREDERICKSEN, GENE D; FREDERICKSEN, JUDI K	36-7359	9/27/1973	2.18	IRRIGATION	143
FRENCH III, JAMES A; FRENCH, PATRICIA A	36-16404	11/14/1991	0.02	IRRIGATION, DOMESTIC	0.5
FRENCH JR, JAMES A; FRENCH, KARI D	36-16405	11/14/1991	0.03	IRRIGATION, STOCKWATER	1.5
FUNDERBURG, DENISE K; FUNDERBURG, GARY L	36-7357	8/26/1973	0.08	IRRIGATION, DOMESTIC	2
FUNK, DARRELL M	45-13657	1/1/1983	0.06	STOCKWATER	
FUNK, DARRELL M	45-4103	6/30/1985	1.6	IRRIGATION	305
FUNK, DARRELL M; FUNK, PATRICIA M	45-13910	8/19/1976	5.07	IRRIGATION	277
FUNK, DARRELL M; FUNK, PATRICIA M	45-13911	8/19/1976	0.64	STOCKWATER, COMMERCIAL	
FUNK, DARRELL M; FUNK, PATRICIA M	45-13917	6/8/1982	0.06	STOCKWATER, COMMERCIAL	
G & G DAIRY; GILTNER, BILL; GRIFFITH, MIKE	36-14834	12/12/1979	0.04	DOMESTIC	

\* Enlargement right subordinate to rights earlier than April 12, 1994

Attachment C  
Water Rights Subject to Curtailment - Rangen Delivery Call

Current Owner	Water Right No.	Priority Date	Diversion Rate (cfs)	Purpose of Use	Total Acres
G & G DAIRY; GILTNER, BILL; GRIFFITH, MIKE	36-8532	4/10/1990	0.18	STOCKWATER	
G & H DAIRY LLC	36-7409A	11/21/1973	2.19	IRRIGATION	268
G & H DAIRY LLC	36-7631A	6/23/1976	3.17	IRRIGATION	268
G & H DAIRY LLC	36-7847	3/28/1979	0.56	STOCKWATER, COMMERCIAL	
G & H DAIRY LLC	36-8396	10/20/1992	0.2	STOCKWATER, COMMERCIAL	
GALLEGOS, GEORGE	36-8201	5/31/1983	0.12	IRRIGATION, DOMESTIC	5.5
GALOW, MOLLY; GALOW, ROGER A	36-8448	9/28/1989	0.05	IRRIGATION	1.5
GARDNER TRUST	36-16841	3/13/1989	0.05	IRRIGATION	20
GARDNER TRUST	36-16847	7/13/1987	0.01	IRRIGATION	20
GARDNER TRUST	36-16855	4/6/1978	0.01	IRRIGATION	20
GARDNER TRUST	36-7479	7/8/1974	0.65	IRRIGATION	354
GARDNER TRUST	36-7588	1/12/1976	0.4	IRRIGATION	354
GARNER, BEVERLY; GARNER, GARY B	36-12043*	7/31/1987	0.25	IRRIGATION	308
GARNER, ELTON I; GARNER, MARIE	36-8195	9/1/1989	0.08	IRRIGATION, DOMESTIC	1.5
GARRARD, KATHLEEN; GARRARD, THOMAS E	45-12460A	6/30/1985	0.46	IRRIGATION	149
GARRARD, KATHLEEN; GARRARD, THOMAS E	45-12460B	6/30/1985	0.47	IRRIGATION	151
GBD LLC	36-8467	12/15/1989	0.12	COMMERCIAL	
GERMAN, DONALD H	36-7460X	3/25/1974	0.25	STOCKWATER, COMMERCIAL	
GIBBY, REED	45-13990	2/10/2006	0.09	DOMESTIC	
GILLETTE, CINDY; GILLETTE, RANDY	36-11412*	4/1/1984	0.84	IRRIGATION	1108
GILLETTE, CINDY; GILLETTE, RANDY	36-7435	1/25/1974	5.03	IRRIGATION	1108
GILLETTE, JERRY; GILLETTE, ROANNE	36-11413*	4/1/1984	0.13	IRRIGATION	274
GILLETTE, JERRY; GILLETTE, ROANNE	36-7626	6/3/1976	5.14	IRRIGATION	308
GILLETTE, PERRY	36-7542	5/7/1975	5.36	IRRIGATION	268
GILLEY, KAREN; GILLEY, PHILLIP N	36-8018	11/12/1981	0.06	IRRIGATION, COMMERCIAL, DOMESTIC	0.5
GILTNER, HOLLY L; GILTNER, SCOTT R; MCCOY, LUKE; MCCOY, TANI; PITTOCK, BRIAN M; PITTOCK, SANDY L	36-14988	12/31/1983	0.07	STOCKWATER, COMMERCIAL, DOMESTIC	
GILTNER, HOLLY L; GILTNER, SCOTT R; MCCOY, LUKE; MCCOY, TANI; PITTOCK, BRIAN M; PITTOCK, SANDY L	36-7460AG	3/25/1974	0.18	STOCKWATER, COMMERCIAL	
GLANBIA FOODS	36-16217	5/16/1980	0.96	MITIGATION	
GLANBIA FOODS	36-16219*	5/26/1971	0.33	MITIGATION	
GLANBIA FOODS INC	37-21136	7/24/2003	8	IRRIGATION	1422.7
GLANBIA FOODS INC	37-7380A	9/5/1974	3.03	IRRIGATION	983.7
GLANBIA FOODS INC	37-7380C	9/5/1974	4.38	IRRIGATION	983.7
GLANBIA FOODS INC	37-7576	3/29/1977	2.5	IRRIGATION	983.7
GLANBIA FOODS INC	37-7677	9/15/1977	2	IRRIGATION	622
GLANBIA FOODS INC	37-8903	9/17/1999	1.67	COMMERCIAL	
GLEN CAPPS INC	36-8176	3/31/1983	0.04	COMMERCIAL, DOMESTIC	
GLENN WARD DAIRY LLC; WARD LAND & LIVESTOCK LLC	45-7733	8/27/1979	0.33	STOCKWATER, COMMERCIAL	
GLOBAL AG PROPERTIES USA LLC	36-15165*	3/15/1970	2.2	IRRIGATION	2785
GLOBAL AG PROPERTIES USA LLC	36-16421	12/30/1983	0.13	IRRIGATION	2785
GLOBAL AG PROPERTIES USA LLC	36-16425*	5/1/1976	0.15	IRRIGATION	2785
GLOBAL AG PROPERTIES USA LLC	36-4200*	3/15/1974	0.84	IRRIGATION	2785
GLOBAL AG PROPERTIES USA LLC	36-8403	11/28/1988	0.31	IRRIGATION	2785
GOCHNOUR, JIM W; GOCHNOUR, MARILYN A	45-7461	2/5/1981	0.73	IRRIGATION	36.5

\* Enlargement right subordinate to rights earlier than April 12, 1994

Attachment C  
Water Rights Subject to Curtailment - Rangen Delivery Call

Current Owner	Water Right No.	Priority Date	Diversion Rate (cfs)	Purpose of Use	Total Acres
GOEDHART, HUGO C; GOEDHART, MARY	36-7460AD	3/25/1974	0.06	STOCKWATER, COMMERCIAL	
GOEDHART, HUGO; GOEDHART, MARY	36-8774	3/10/1998	0.13	STOCKWATER, DOMESTIC	
GOLDEN ACRES LLC	37-7458B	10/14/1975	1.23	IRRIGATION	142.5
GOLDEN RAIL MOBILE HOME COURT	45-7458	12/16/1980	0.22	IRRIGATION, DOMESTIC	8.1
GOOCH, BEATRICE; GOOCH, ELLIS	37-8839	11/22/1994	0.06	STOCKWATER	
GOTT, MIKE	36-8534	4/27/1990	0.1	IRRIGATION, DOMESTIC	2.5
GRANT 4 D FARMS	36-16130	11/8/1973	0.05	IRRIGATION	264
GRANT 4 D FARMS	36-2194	9/10/1984	3.18	IRRIGATION	264
GRANT 4 D FARMS	36-7850C	3/30/1979	0.39	IRRIGATION	290
GRANT 4 D FARMS	36-8106C	8/10/1982	1.26	IRRIGATION	290
GRANT 4 D FARMS	36-8187	5/27/1983	1.4	IRRIGATION	310
GRANT 4 D FARMS; RLDR FARM LLC	36-7850D	3/30/1979	0.04	IRRIGATION	591
GRANT 4 D FARMS; RLDR FARM LLC	36-8106D	8/10/1982	0.13	IRRIGATION	591
GRANT JR, ROBERT	36-7516	12/13/1974	5.35	IRRIGATION	420
GRANT, DUANE R; GRANT, LAURA A	36-16549	4/21/1989	0.16	IRRIGATION	16.1
GRANT, DUANE R; GRANT, LAURA A	36-16800	4/21/1989	1.23	IRRIGATION	126.7
GRANT, DUANE R; GRANT, LAURA A	36-16801	4/21/1989	0.07	IRRIGATION	305
GRANT, DUANE R; GRANT, LAURA A	36-7932	8/14/1980	0.8	IRRIGATION	40
GRAVES, FRANCES M; GRAVES, RICHARD L	37-7371	7/31/1974	6.49	IRRIGATION, STOCKWATER, DOMESTIC	320
GREAVES, ALAN; GREAVES, COLLEEN	36-8479	11/13/1989	0.04	IRRIGATION	1.5
GREEN, DONALD L; GREEN, MARY S	37-7621G	6/7/1977	0.59	IRRIGATION	30
GREENE, DOUGLAS E; GREENE, GLORIA V	36-8438	7/24/1989	0.09	IRRIGATION	4.5
GREENER, BARNEY; GREENER, SHERRIE	45-14352	6/20/2011	0.02	HEATING, COOLING	
GUILLORY, CAMERON; GUILLORY, IDA	36-7382	9/20/1973	0.1	IRRIGATION, DOMESTIC	5
GULICK, LARRY	36-8507	2/1/1990	0.06	STOCKWATER, COMMERCIAL	
GULLEY, JUDY L; GULLEY, WILLIAM F	36-7425	12/28/1973	0.8	IRRIGATION	130
GULLEY, JUDY L; GULLEY, WILLIAM F	36-8789	3/23/1999	0.39	IRRIGATION	12
GUNNING, F F; GUNNING, G C	36-8063A	2/16/1982	2.14	IRRIGATION	329
GZMAC LLC	36-7431	1/18/1974	0.54	IRRIGATION	122
HAAGSMA FAMILY TRUST	36-7337B	11/25/1977	1.34	IRRIGATION	138
HAAGSMA FAMILY TRUST	36-8345	4/9/2001	0.08	STOCKWATER, COMMERCIAL	
HANCHETT, AUREL K; HANCHETT, PHYLLIS	36-15355*	3/23/1971	0.4	IRRIGATION	139
HANDY TRUCK LINES INC	36-8510	2/14/1990	0.04	COMMERCIAL	
HANEY SEED CO	36-8416	3/30/1989	0.04	COMMERCIAL	
HANEY SEED CO	45-7639	3/30/1989	0.04	COMMERCIAL	
HANSEN QUALITY JERSEYS LLC	36-16760*	9/23/1967	0.37	IRRIGATION	263
HANSEN QUALITY JERSEYS LLC	36-16761*	9/23/1967	0.03	STOCKWATER, COMMERCIAL	
HANSEN, CREG; HANSEN, LETA	37-7621F	6/7/1977	2.53	IRRIGATION	129
HANSEN, GARY L	36-11508*	3/15/1978	0.31	IRRIGATION	110
HARDY PROPERTIES L P	36-7510	11/7/1974	1.1	IRRIGATION	55
HARMS, BOYD L	36-16904	8/21/1973	0.08	IRRIGATION	3.9
HARPER, CLINT; HARPER, KEVIN; HARPER, LAYNE R	36-7960A	1/26/1981	0.9	IRRIGATION	1194
HARPER, CLINT; HARPER, KEVIN; HARPER, LAYNE R	36-7960B	1/26/1981	0.9	IRRIGATION	1194
HARPER, CLINT; HARPER, LAYNE R	36-7412	11/30/1973	4.01	IRRIGATION	460
HARTLEY, DOUGLAS D; HARTLEY, RENEAN	36-7529E	3/28/1975	0.42	IRRIGATION	312
HARTWELL, JANET L; HARTWELL, JIMMY	45-14437	10/30/1980	0.01	IRRIGATION	0.6
HATFIELD DAIRY LLC	37-21628	9/25/1979	0.11	STOCKWATER, DOMESTIC	

\* Enlargement right subordinate to rights earlier than April 12, 1994

Attachment C  
Water Rights Subject to Curtailment - Rangen Delivery Call

Current Owner	Water Right No.	Priority Date	Diversion Rate (cfs)	Purpose of Use	Total Acres
HAWKER, FRED	45-7339A	2/2/1978	2.3	IRRIGATION	154
HAYDEN, DONALD D; HAYDEN, SHARON	36-8470	9/12/1989	0.08	IRRIGATION	2.5
HEIDA, MARY JANE; HEIDA, THOMAS	36-7597A	1/13/1976	0.7	IRRIGATION	114
HEIDA, MARY JANE; HEIDA, THOMAS	36-7597B	1/13/1976	1.18	IRRIGATION	79
HEIDA, MARY JANE; HEIDA, THOMAS	36-7610	2/27/1976	2.4	IRRIGATION	120
HEIDA, MARY JANE; HEIDA, THOMAS	36-7682	2/14/1977	1.24	IRRIGATION	78
HEIDA, MARY JANE; HEIDA, THOMAS	36-8276	6/6/1985	0.14	IRRIGATION	121
HENRY FARMS	36-15163*	5/1/1981	0.66	IRRIGATION	286
HENRY FARMS	36-7698	4/22/1977	2.36	IRRIGATION	160
HENRY FARMS	36-8568	11/7/1990	0.79	IRRIGATION	240
HENRY, AUDREY; HENRY, ROBERT P	36-14844*	3/15/1983	0.25	IRRIGATION	94
HEPWORTH FAMILY LANDHOLDINGS LLC	45-14245	6/30/1985	4.27	IRRIGATION	1887
HEPWORTH FAMILY LANDHOLDINGS LLC	45-7330	11/30/1977	4	IRRIGATION	601
HEPWORTH, BONNIE B; HEPWORTH, WILLIAM M	45-7160	12/13/1973	3.11	IRRIGATION	229
HEPWORTH, BONNIE B; HEPWORTH, WILLIAM M	45-7187	9/16/1974	0.36	IRRIGATION, STOCKWATER	229
HERNANDO, EDWARD O; HERNANDO, TERESA C	36-16493	8/25/1977	0.11	IRRIGATION, IRRIGATION STORAGE, IRRIGATION FROM STORAGE, STOCKWATER, DIVERSION TO STORAGE	2.5
HEWARD LANDS LTD	45-7668	11/7/1989	0.5	IRRIGATION	25
HEWARD, DORA W; HEWARD, GERALD B	45-13564	10/12/1973	1.53	IRRIGATION	185.4
HEWARD, DORA W; HEWARD, GERALD B	45-7166A	2/3/1974	1.53	IRRIGATION	185.4
HIDDEN VALLEY LAND CO LLC	36-10174*	3/15/1968	0.74	IRRIGATION	377
HIDDEN VALLEY LAND CO LLC	36-8528	3/16/1990	0.6	IRRIGATION	421.5
HILT, ARIE; HILT, CECIL; HILT, HENRIETTA	36-8265	3/7/1985	0.15	STOCKWATER, COMMERCIAL	
HILT, DARYL; HILT, ELAINE	37-8055	10/28/1982	0.08	STOCKWATER, COMMERCIAL, DOMESTIC	
HIRAI, GREGORY; HIRAI, JENNIFER	36-7793	6/1/1978	2.26	IRRIGATION	144
HIRAI, GREGORY; HIRAI, JENNIFER	36-7946	1/8/1981	0.05	STOCKWATER, COMMERCIAL	
HIRAI, JACK J; MATTHEWS, J W	36-8585	8/11/1988	0.22	IRRIGATION	171
HOBSON, DAVID MARK	45-14434	3/13/1976	0.2	IRRIGATION	84.5
HOBSON, DAVID MARK	45-14435*	3/15/1976	0.21	IRRIGATION	84.5
HOLT, RONALD; HOLT, SHARON	36-7876	10/26/1979	0.88	IRRIGATION	48
HOLTON, RONALD	36-12588*	3/1/1974	0.44	IRRIGATION	147
HOLTZEN FARMS INC	36-8603	6/14/1991	0.14	STOCKWATER	
HONDO FARMS	45-13602	6/30/1985	2.87	IRRIGATION	737.4
HONDO FARMS	45-7465A	4/15/1981	1.91	IRRIGATION	737.4
HOOPER, CYNTHIA ANN; HOOPER, LAURA KAY; HOOPER, TIMOTHY E	37-7279	9/13/1973	1.23	IRRIGATION, STOCKWATER	74
HRUZA, EUGENE	36-8290	6/24/1985	1.88	IRRIGATION	277
HRUZA, RONALD L	36-7878	10/30/1979	1.43	IRRIGATION	76
HUBSMITH, IRIS B; HUBSMITH, LOUIS L	37-8093	3/17/1984	0.08	STOCKWATER, COMMERCIAL	
HUETTIG, ELLEN M; HUETTIG, MYRON A	36-7639	8/24/1976	1.45	IRRIGATION	511
HUETTIG, ELLEN M; HUETTIG, MYRON A	36-8147	3/1/1983	1.6	IRRIGATION	511
HULTS, JOSEPH; HULTS, DAVID; HULTS, KAY A; HULTS, NICOLE	36-16203	8/21/1973	2.6	IRRIGATION	387.5
HULTS, JOSEPH; HULTS, DAVID; HULTS, KAY A; HULTS, NICOLE	36-16902	8/21/1973	0.73	IRRIGATION	387.5
HULTS, JOSEPH; HULTS, DAVID; HULTS, KAY A; HULTS, NICOLE	36-16903	8/21/1973	3.11	IRRIGATION	307.6
HULTS, JOSEPH; HULTS, DAVID; HULTS, KAY A; HULTS, NICOLE	36-7817	10/14/1978	1.1	IRRIGATION	307.6

\* Enlargement right subordinate to rights earlier than April 12, 1994

Attachment C  
Water Rights Subject to Curtailment - Rangen Delivery Call

Current Owner	Water Right No.	Priority Date	Diversion Rate (cfs)	Purpose of Use	Total Acres
HULTS, JOSEPH; HULTS, DAVID; HULTS, KAY A; HULTS, NICOLE	36-7877	12/21/1979	0.83	IRRIGATION	307.6
HULTS, JOSEPH; HULTS, KAY A	36-16399	8/24/1973	0.01	IRRIGATION	9
HULTS, JOSEPH ; HULTS, KAY A	36-10547*	4/1/1980	0.25	IRRIGATION	154
HULTS, JOSEPH ; HULTS, KAY A	36-16400	8/24/1973	0.01	IRRIGATION	142
HULTS, JOSEPH ; HULTS, KAY A	36-8200	5/26/1983	0.28	IRRIGATION	154
HUNT, DUANE W; HUNT, MARGARET	36-11079*	3/15/1973	0.05	IRRIGATION	163
HURTADO, GRICELDA; HURTADO, JESUS	36-7508B	11/5/1974	2.42	IRRIGATION	132
HURTADO, GRICELDA; HURTADO, JESUS	36-8736	5/19/1992	0.52	STOCKWATER, COMMERCIAL	
HUTCHISON, W JAY	45-7158	11/13/1973	1.4	IRRIGATION	70
IDA GOLD FARMS GENERAL PARTNERSHIP; NORTHWEST FARM CREDIT SERVICES FLCA	45-7680	10/15/1990	1.22	STOCKWATER, COMMERCIAL	
IDA GOLD FARMS GENERAL PARTNERSHIP; NORTHWEST FARM CREDIT SERVICES FLCA	45-7684	12/11/1990	0.14	STOCKWATER, DOMESTIC	
IDAHO ACRES DAIRY	36-11110*	3/15/1968	1	IRRIGATION	408
IDAHO ACRES DAIRY	36-8412	3/1/1989	0.95	IRRIGATION	408
IDAHO AG INC	36-7493	8/8/1974	3.84	IRRIGATION	974
IDAHO AG INC	36-7883A	1/15/1980	5.64	IRRIGATION	678
IDAHO FRESH PAK INC	36-15553*	3/15/1974	0.06	COMMERCIAL	
IDAHO FRESH PAK INC	36-8456	9/21/1989	0.27	COMMERCIAL	
IDAHO POWER CO	36-8761	1/23/1997	0.11	DOMESTIC	
IDAHO POWER CO	37-8484	1/17/1989	0.02	COMMERCIAL	
IDAHO WATER CO LLC	36-16537	5/16/1980	0.05	STOCKWATER, COMMERCIAL	
IDAHO WATER CO LLC	36-16540*	5/26/1971	0.02	STOCKWATER, COMMERCIAL	
IDAHO WATER CO LLC	36-16629	5/16/1980	0.04	MITIGATION	
IDAHO WATER CO LLC	36-16766	9/12/1973	0.11	IRRIGATION	160
IDAHO WATER CO LLC	36-16878*	10/31/1986	0.02	IRRIGATION	4
IDAHO WATER CO LLC	36-16879	1/27/1976	0.06	IRRIGATION	4
IDAHO WATER CO LLC	36-16909	9/12/1973	0.06	IRRIGATION	485
IDAHO WATER CO LLC	36-16911	9/12/1973	0.1	IRRIGATION	485
IDAHO WATER CO LLC	37-22446	9/12/1973	0.1	STOCKWATER, COMMERCIAL	
IDAHO WATER CO LLC	37-22452	9/12/1973	0.12	STOCKWATER, COMMERCIAL	
IDAHO WATER CO LLC	45-13988	5/16/1980	0.03	STOCKWATER, COMMERCIAL	
IDAHO WATER CO LLC	45-13989*	5/26/1971	0.01	STOCKWATER, COMMERCIAL	
IDAHO WATER RESOURCE BOARD	36-8094	6/28/1982	7	POWER	
IDAHO YOUTH RANCH INC	36-8256	12/6/1984	0.55	IRRIGATION, STOCKWATER, DOMESTIC	58.9
INFANGER, DEBRA A; INFANGER, JOHN N	37-20800	9/10/2002	0.12	DOMESTIC	
INTERSTATE MFG	36-8454	9/14/1989	0.04	COMMERCIAL	
J D HEISKELL HOLDINGS LLC	37-22665	9/12/1973	0.02	COMMERCIAL	
J D HEISKELL HOLDINGS LLC	37-22666	9/12/1973	0.02	COMMERCIAL	
J D HEISKELL HOLDINGS LLC	37-7380D	9/5/1974	0.05	COMMERCIAL	
J R SIMPLOT CO	36-7636	7/27/1976	0.49	INDUSTRIAL	
J R SIMPLOT CO	36-8469	10/12/1989	0.28	IRRIGATION	16
J R SIMPLOT CO	36-8471	10/4/1989	0.18	COMMERCIAL	
JACKSON FARMS INC	45-4241A*	8/20/1976	0.3	IRRIGATION	294
JACKSON, IRIS; JACKSON, MICHAEL	45-7353A	8/9/1978	0.02	IRRIGATION, DOMESTIC	1.4
JACKSON, JAMES EARL	36-8605	5/23/1991	0.04	IRRIGATION	1.4
JACKSON, LAVAR R; VEENSTRA, FRANK W; VEENSTRA, MARY JANE	36-8101	7/13/1982	0.8	IRRIGATION	40
JADE INVESTMENTS LTD PARTNERSHIP	45-7232E	3/13/1975	1.36	IRRIGATION	68

\* Enlargement right subordinate to rights earlier than April 12, 1994

Attachment C  
Water Rights Subject to Curtailment - Rangen Delivery Call

Current Owner	Water Right No.	Priority Date	Diversion Rate (cfs)	Purpose of Use	Total Acres
JANSS FARMS	36-16705	3/25/1974	5.72	IRRIGATION	321
JANSS FARMS	37-7351	4/12/1974	0.14	STOCKWATER	
JAROLIMEK, LEROY; JAROLIMEK, PEGGY	45-11196*	3/15/1968	2.04	IRRIGATION	884
JAROLIMEK, LEROY; JAROLIMEK, PEGGY	45-14403	6/30/1985	0.3	IRRIGATION, MITIGATION	1035.5
JENTZSCH KEARL FARMS	36-16420	12/30/1983	1.95	IRRIGATION	995
JENTZSCH KEARL FARMS	36-16424*	5/1/1976	0.85	IRRIGATION	995
JENTZSCH KEARL FARMS	36-16773	3/13/1989	4.93	IRRIGATION	2508.5
JENTZSCH KEARL FARMS	36-16779*	7/13/1987	1.3	IRRIGATION	2508.5
JENTZSCH KEARL FARMS	36-16787	4/6/1978	0.63	IRRIGATION	2508.5
JENTZSCH KEARL FARMS	36-16925	7/25/1987	0.03	COMMERCIAL	
JENTZSCH KEARL FARMS	36-16980	7/25/1987	0.29	IRRIGATION	995
JENTZSCH KEARL FARMS	36-8622	12/4/1991	0.02	COMMERCIAL	
JENTZSCH, RODNEY A; JENTZSCH, SHIRLEY S	36-15536*	4/1/1964	3.44	IRRIGATION	1201
JENTZSCH, RODNEY A; JENTZSCH, SHIRLEY S	36-16554	3/21/1989	0.34	IRRIGATION	1201
JENTZSCH, RODNEY A; JENTZSCH, SHIRLEY S	36-16622	7/3/1974	2.95	IRRIGATION	172
JENTZSCH, RODNEY A; JENTZSCH, SHIRLEY S	36-16827	9/13/1984	0.1	IRRIGATION	15.3
JENTZSCH, RODNEY A; JENTZSCH, SHIRLEY S; KEARL, JOSEPH; KEARL, MELYNDA	36-16826	9/13/1984	2.34	IRRIGATION	1257
JENTZSCH, RODNEY A; JENTZSCH, SHIRLEY S; KEARL, JOSEPH; KEARL, MELYNDA	36-16924	7/25/1987	2.74	IRRIGATION	1257
JEROME CHEESE CO	36-16380	9/12/1973	0.11	MITIGATION	
JEROME CHEESE CO	36-7337F	11/25/1977	0.66	COMMERCIAL	
JEROME COUNTRY CLUB INC	36-8344	2/12/1988	0.41	IRRIGATION	104
JEROME COUNTY ROD & GUN CLUB	36-8620	11/14/1991	0.02	IRRIGATION, COMMERCIAL	0.5
JEROME RECREATION DISTRICT	36-7525	3/20/1975	0.2	DOMESTIC, RECREATION	
JEROME SCHOOL DISTRICT #261	36-16440	8/31/2006	1.07	HEATING	
JEROME SCHOOL DISTRICT #261	36-16441	8/31/2006	0.45	HEATING	
JEROME SCHOOL DISTRICT #261	36-16898	6/8/2011	1.1	HEATING, COOLING	
JESSE, LYDIA MARIA; JESSE, ROBERT LEE	36-8447	10/10/1989	0.12	IRRIGATION	6
JOHN A STEVENSON & ELAINE G STEVENSON TRUST	36-16872	3/28/1975	0.01	IRRIGATION	3.2
JOHN A STEVENSON & ELAINE G STEVENSON TRUST	36-16873	3/28/1975	0.01	IRRIGATION	3.2
JOHN A STEVENSON & ELAINE G STEVENSON TRUST	36-7529G	3/28/1975	2.18	IRRIGATION	946
JOHN R SEYMOUR & EVELYN LOIS SEYMOUR FAMILY TRUST	45-13542*	3/15/1976	1.28	IRRIGATION	479
JOHN, GLORIA; JOHN, KIT M	37-8346	6/21/1988	0.03	COMMERCIAL	
JOHNSON JR, ELMER F; JOHNSON, JUDY	36-7462	4/3/1974	0.89	IRRIGATION	80
JOHNSON, BECKY; JOHNSON, CHARLES; NELSON, JACK; NELSON, KATHY	37-21644	2/2/2006	0.12	DOMESTIC	
JOHNSON, JODIE; JOHNSON, MITCH	36-7929	8/4/1980	0.06	IRRIGATION, DOMESTIC	1
JOHNSON, WALTER B	45-7632	3/27/1996	1.13	IRRIGATION	79
JONES, RONALD S ; JONES, TAMMY	36-8056A	1/21/1982	4.79	IRRIGATION	312
JONES, RONALD S ; JONES, TAMMY	36-8110A	8/19/1982	0.8	IRRIGATION	312
JOSEF & RITA EHRLER TRUST	45-7377	5/26/1979	0.15	IRRIGATION	12
JOUGLARD SHEEP CO INC	36-8462	10/11/1989	0.16	STOCKWATER, DOMESTIC	

\* Enlargement right subordinate to rights earlier than April 12, 1994

Attachment C  
Water Rights Subject to Curtailment - Rangen Delivery Call

Current Owner	Water Right No.	Priority Date	Diversion Rate (cfs)	Purpose of Use	Total Acres
JUDD, ALENE L; JUDD, GLENN C	45-7536	6/9/1983	0.02	COMMERCIAL, DOMESTIC	
JURGENSMEIER, RALPH	36-7616	3/4/1976	0.22	IRRIGATION	11
K & W DAIRY	36-10225D	5/1/1985	0.06	STOCKWATER, COMMERCIAL	
K & W DAIRY	36-10225K*	5/1/1985	0.58	IRRIGATION	1064.7
K & W DAIRY	36-7477D	5/28/1974	0.06	STOCKWATER, COMMERCIAL	
K & W DAIRY	36-7477K	5/28/1974	0.66	IRRIGATION	1064.7
K & W DAIRY	36-7606D	2/4/1976	0.06	STOCKWATER, COMMERCIAL	
K & W DAIRY	36-7606K	2/4/1976	0.61	IRRIGATION	1064.7
K & W DAIRY	36-7779D	2/22/1978	0.19	STOCKWATER, COMMERCIAL	
K & W DAIRY	36-7779K	2/22/1978	1.93	IRRIGATION	1064.7
K & W DAIRY	36-7832D	12/11/1978	0.02	STOCKWATER, COMMERCIAL	
K & W DAIRY	36-7832K	12/11/1978	0.16	IRRIGATION	1064.7
K & W DAIRY	36-8175	4/1/1984	0.17	STOCKWATER, COMMERCIAL	
K L BLACK TRUST	36-7726	6/23/1977	4	IRRIGATION	261
KEARL, JOSEPH; KEARL, MELYNDA	36-16553	3/21/1989	0.48	IRRIGATION	160
KEARL, JOSEPH; KEARL, MELYNDA	36-8205	6/15/1983	0.6	IRRIGATION	30
KEARL, JOSEPH; KEARL, MELYNDA	36-8595	7/10/1991	0.11	IRRIGATION	5.3
KEARL, JOSEPH; KEARL, MELYNDA	36-8624	12/10/1991	0.21	IRRIGATION	160
KENNEDY, BRENDA; KENNEDY, TRACY S	36-7471	5/3/1974	0.08	IRRIGATION, STOCKWATER	10
KENT SEARLE FAMILY TRUST	45-7317	7/11/1977	3.35	IRRIGATION	4389
KERBS OIL CO INC	45-7643	5/19/1989	0.04	COMMERCIAL	
KERBS OIL CO INC	45-7644	5/22/1989	0.04	COMMERCIAL	
KERBS, WILLIAM	36-16688	5/22/1974	1.52	IRRIGATION	113
KERNER, HERSHEL	37-8361	6/16/1988	0.03	COMMERCIAL	
KING, CORY; KING, VICKY	36-16971	1/4/2013	0.12	HEATING, COOLING, DOMESTIC	
KING, FERRIL; KING, RENE	36-8440	9/7/1989	0.02	COMMERCIAL	
KIRCHER, JAMES; KIRCHER, RACHEL	45-7511	8/27/1982	0.07	IRRIGATION, DOMESTIC	1.1
KLOSTERMAN, KENT L	36-7974	3/25/1981	2.6	IRRIGATION	201
KLOSTERMAN, KENT L	36-8432	6/22/1989	4.01	IRRIGATION	277
KOCH AGRI SERVICE	36-8476	11/6/1989	0.01	COMMERCIAL	
KOCH AGRI SERVICE	36-8477	11/6/1989	0.06	COMMERCIAL	
KOCH, DENISE K; KOCH, MITCHELL L	37-7755	12/4/1978	0.04	IRRIGATION, DOMESTIC	2
KORB, LONNIE; KORB, LOVENIA	45-7689	2/22/1991	0.14	IRRIGATION	7
KULHANEK, DENNIS; KULHANEK, MAXINE	36-8503	2/21/1990	0.04	IRRIGATION	2
KUNSMAN, SHIRLEY	36-8249	7/12/1984	0.09	IRRIGATION, DOMESTIC	2.5
KUNSMAN, SHIRLEY	36-8306	2/26/1986	0.08	IRRIGATION	2.5
L & S LAND HOLDINGS LLC	36-7539	6/10/1975	7.6	IRRIGATION	449.3
L M DAIRY	36-8224	6/29/1983	0.17	IRRIGATION, STOCKWATER, COMMERCIAL, DOMESTIC	2
LAKE MEAD ENTERPRISES	45-7439B	2/29/1980	3.92	IRRIGATION	921.3
LAMBERT PRODUCE CO INC	45-13470	6/30/1985	0.1	IRRIGATION	186
LAMBERT PRODUCE CO INC	45-13777	6/30/1985	11.22	IRRIGATION	4983
LAMBERT PRODUCE INC	45-4041	6/30/1985	0.5	IRRIGATION	749
LAMBERT PRODUCE INC	45-7439A	2/29/1980	1.46	IRRIGATION	118.8
LANIER, BLANCHE; LANIER, MELVIN	36-8501	2/21/1990	0.07	IRRIGATION, DOMESTIC	1.5
LAZY P FARMS; PAULS, DEBBRAH; PAULS, EMIL V; PAULS, RONALD	37-8147	6/27/1983	0.04	IRRIGATION, STOCKWATER, DOMESTIC	1.8
LCSC ENTERPRISES LLC	45-13776	6/30/1985	1.81	IRRIGATION	449
LCSC ENTERPRISES LLC	45-7189	9/16/1974	3.53	IRRIGATION	476
LCSC ENTERPRISES LLC	45-7277	10/4/1976	1.11	IRRIGATION	476
LEAVELL, ALONZO B	37-22164	9/20/1974	0.05	IRRIGATION	4.1
LEAVELL, ALONZO B	37-22165	9/20/1974	0.05	IRRIGATION	2
LEAVELL, ALONZO B	37-22166	9/20/1974	0.3	IRRIGATION	21.6

\* Enlargement right subordinate to rights earlier than April 12, 1994

Attachment C  
Water Rights Subject to Curtailment - Rangen Delivery Call

Current Owner	Water Right No.	Priority Date	Diversion Rate (cfs)	Purpose of Use	Total Acres
LEAVELL, ALONZO B	37-22167	9/20/1974	0.4	IRRIGATION	31
LEDBETTER, GREG; LEDBETTER, JANE F	36-16186	10/28/1977	0.75	IRRIGATION	154
LEDBETTER, JANE F; MILLER, TED	36-8223	3/11/1984	0.62	IRRIGATION, STOCKWATER, COMMERCIAL, DOMESTIC	5
LEDERER, PAUL H; LEDERER, SHARON	36-7592	1/6/1976	2.44	IRRIGATION	178
LEDERER, PAUL H; LEDERER, SHARON	36-7939A	11/29/1980	0.84	IRRIGATION	69.5
LEDERER, PAUL H; LEDERER, SHARON	36-7939B	11/29/1980	0.05	IRRIGATION, STOCKWATER, COMMERCIAL, DOMESTIC	0.5
LEE, MARTIN R	36-8410	2/10/1989	0.03	COMMERCIAL	
LEED CORP	37-21952	10/11/2006	0.44	DOMESTIC	
LG GILLETTE INVESTMENTS LC	37-8742	3/28/1991	4.21	IRRIGATION	995.5
LIND, ELDEN; LIND, MELBA JEAN	36-8583	2/22/1991	3.99	IRRIGATION	238.9
LITTLE SKY FARMS	37-7480	2/24/1977	9.83	IRRIGATION	844.4
LLOYD, JANICE	36-8580	2/19/1991	0.7	IRRIGATION	35
LONG VIEW DAIRY	36-16185	6/30/1983	2.03	IRRIGATION	131
LONG VIEW DAIRY	36-8061	2/9/1982	0.2	STOCKWATER, COMMERCIAL	
LUND, JEFFREY A	36-15211*	1/30/1970	0.33	IRRIGATION	75
LUND, JEFFREY A	36-8649	1/25/1978	1.47	IRRIGATION	73.5
LUXTON, JORDAN; LUXTON, MARJORIE	36-8078	4/14/1982	0.02	DOMESTIC, FIRE PROTECTION	
MAGIC VALLEY GROWERS LTD	37-7591	5/30/1979	5.21	IRRIGATION	260.4
MAGIC VIEW CALVES LLC	37-21144	1/7/1974	0.17	IRRIGATION, MITIGATION	4
MAHLER, ALPHA; MAHLER, EDWIN	36-8442	9/14/1989	0.03	IRRIGATION	1
MALAD ESTATES WATER USERS	37-8892	6/28/2000	0.2	DOMESTIC	
MART PRODUCE CORP	36-8457	9/20/1989	0.16	COMMERCIAL	
MART PRODUCE CORP	36-8458	9/20/1989	0.01	COMMERCIAL	
MC CABE, LINDA JOY; MC CABE, ROBERT	37-20747*	4/1/1978	0.56	IRRIGATION	300
MC CAIN FOODS USA INC	45-7241	5/27/1975	0.25	COMMERCIAL, FIRE PROTECTION	
MC CAUGHEY, MARGARET; MC CAUGHEY, WALTER L	36-7438	1/31/1974	2	IRRIGATION	100
MC CAUGHEY, MARGARET; MC CAUGHEY, WALTER L	36-8579	2/8/1991	0.68	IRRIGATION	52
MC CLELLAN, TOM	45-7533	4/26/1983	0.09	IRRIGATION	3
MC CLYMONDS, MICHAEL J	36-7873	9/27/1979	0.08	IRRIGATION, DOMESTIC	4.5
MC DONALD, FRANK F	36-8516	3/2/1990	0.11	IRRIGATION, DOMESTIC	3
MC KAY, BRYAN; MC KAY, SHAWNA	36-7456A	3/20/1974	2.1	IRRIGATION, STOCKWATER	182
MC KAY, BRYAN; MC KAY, SHAWNA	36-7456B	3/20/1974	0.89	IRRIGATION	77.5
MC KEAN, EDWARD; MC KEAN, LYNETTE	36-8186	5/17/1983	0.04	COMMERCIAL, DOMESTIC	
MC KNIGHT, SPARR	37-22201	7/5/2007	0.04	DOMESTIC	
MC MANUS, JANINE B; MC MANUS, WILLIAM D	36-8226	7/23/1983	0.74	IRRIGATION	37
MC MANUS, JANINE B; MC MANUS, WILLIAM D	36-8288	7/21/1985	0.58	IRRIGATION	29
MC MANUS, JANINE B; MC MANUS, WILLIAM D	45-7548	7/3/1983	1.44	IRRIGATION	103.8
MC MANUS, WILLIAM D	45-7264	3/23/1976	3.78	IRRIGATION	189
MC MINN, DALE M	36-16109	11/19/1979	0.06	IRRIGATION, DOMESTIC	2
MC REITS LLC	36-8382	8/16/1988	0.67	STOCKWATER, COMMERCIAL, DOMESTIC	
MEEKS FAMILY LTD PARTNERSHIP	36-7684	3/2/1977	1.41	IRRIGATION	180
MEEKS, DIANE SAWYER; MEEKS, JAMES D	36-7336	8/8/1986	0.88	IRRIGATION	87
MENDOZA, BERTHA; MENDOZA,	45-14343	12/29/1989	0.07	IRRIGATION	3.3

\* Enlargement right subordinate to rights earlier than April 12, 1994

Attachment C  
Water Rights Subject to Curtailment - Rangen Delivery Call

Current Owner	Water Right No.	Priority Date	Diversion Rate (cfs)	Purpose of Use	Total Acres
MENSINGER, PAUL; VOGT, EVELYN	36-16136	11/25/1977	0.36	IRRIGATION	18
MERENZ, MAX H	36-7396	10/29/1973	0.15	IRRIGATION, DOMESTIC	5.5
MESSNER, ROBERT; MESSNER, SHIRLENE	36-16547	9/12/1973	1.6	IRRIGATION	160
METZ, JOHN B	36-16492	8/25/1977	0.11	IRRIGATION, IRRIGATION STORAGE, IRRIGATION FROM STORAGE, STOCKWATER, DIVERSION TO STORAGE	5
MEYERS, KATHI L; MEYERS, ROBERT J	36-7459	3/20/1974	2.45	IRRIGATION	160
MEYERS, KATHI L; MEYERS, ROBERT J	37-7611	5/23/1977	2.18	IRRIGATION, STOCKWATER	112
MEYERS, ROBERT J	36-7854	2/16/1990	2.71	IRRIGATION	142
MEYERS, ROBERT J	37-8801	10/20/1992	0.1	DOMESTIC	
MILLENKAMP PROPERTIES	36-16927	11/26/1974	1.06	IRRIGATION	217.8
MILLENKAMP PROPERTIES LLC	36-16914	4/24/1990	0.06	IRRIGATION	3
MILLENKAMP PROPERTIES LLC	36-16915	4/24/1990	1.36	STOCKWATER, COMMERCIAL	
MILLENKAMP, SUSAN; MILLENKAMP, WILLIAM J	36-16916	4/24/1990	0.88	IRRIGATION	217.8
MILLENKAMP, SUSAN; MILLENKAMP, WILLIAM J	36-16926	11/26/1974	1.18	IRRIGATION	79
MILLENKAMP, SUSAN; MILLENKAMP, WILLIAM J	45-11912*	11/6/1981	0.71	IRRIGATION	277
MILLENKAMP, SUSAN; MILLENKAMP, WILLIAM J	45-7290	7/26/1977	3.78	IRRIGATION	189
MILLENKAMP, SUSAN; MILLENKAMP, WILLIAM J	45-7331	10/12/1978	4.7	IRRIGATION	277
MILLER, CARLEEN; MILLER, GERALD	36-8232	9/27/1983	0.09	IRRIGATION, COMMERCIAL, DOMESTIC	1
MILLER, CARLEEN; MILLER, GERALD	36-8233	12/17/1991	0.06	HEATING, RECREATION	
MILLER, DIANE M; MILLER, GUS E	37-8373	8/10/1988	0.04	IRRIGATION, STOCKWATER, DOMESTIC	2
MILLER, GARY W; MILLER, TERESA S	37-7491	6/8/1976	0.06	IRRIGATION, DOMESTIC	2
MILLER, JOLENE R; MILLER, TERRY D	36-7823A	9/8/1978	1.31	IRRIGATION	331
MILLER, JOLENE R; MILLER, TERRY D	36-7823B	9/8/1978	0.23	IRRIGATION	130
MILLER, KALVIN W; MILLER, PAMELLA K	36-12953*	3/9/1979	1.25	IRRIGATION	320
MILLERCOORS LLC	45-7641	6/8/1989	0.04	COMMERCIAL	
MINIDOKA COUNTY FIRE PROTECTION DISTRICT	36-16364	8/15/2005	0.04	DOMESTIC, FIRE PROTECTION	
MINIDOKA FARMS LLC	36-7403	11/8/1973	1.35	IRRIGATION	632
MINIDOKA FARMS LLC	36-8133	12/31/1982	0.21	IRRIGATION	632
MINIDOKA LUMBER CO	36-12643*	3/15/1973	1.7	IRRIGATION	793
MINIDOKA LUMBER CO	36-16208	10/29/1973	0.16	COMMERCIAL	
MINIDOKA LUMBER CO	36-16209	10/29/1973	4.36	IRRIGATION	634
MINIDOKA LUMBER CO	36-8493	12/19/1989	2.7	IRRIGATION	793
MIPAD LTD PARTNERSHIP	36-8538	6/1/1990	0.27	STOCKWATER, COMMERCIAL	
MIPAD LTD PARTNERSHIP	37-8867	11/25/1977	0.14	STOCKWATER, COMMERCIAL	
MIRKIN, JON F; MIRKIN, SHANNAN R	36-16634	4/8/1975	0.09	COMMERCIAL	
MITCHELL, DELL N; MITCHELL, LYNN N	45-14334	10/20/1980	0.31	IRRIGATION	23.8
MITCHELL, DELL N; MITCHELL, LYNN N	45-14336	2/14/1991	0.11	IRRIGATION	7
MITCHELL, DELL N; MITCHELL, SUSAN L	45-7454	10/20/1980	1.32	IRRIGATION	102.6
MITCHELL, DELL N; MITCHELL, SUSAN L	45-7688	2/14/1991	0.56	IRRIGATION	35.6
MITCHELL, JAN R; MITCHELL, LYNN N	45-14333	10/20/1980	0.17	IRRIGATION	13.6
MITCHELL, JAN R; MITCHELL, LYNN N	45-14335	2/14/1991	0.15	IRRIGATION	9.4
MITCHELL, RALPH M	45-7640	5/23/1989	0.07	IRRIGATION, DOMESTIC	1.5

\* Enlargement right subordinate to rights earlier than April 12, 1994

Attachment C  
Water Rights Subject to Curtailment - Rangen Delivery Call

Current Owner	Water Right No.	Priority Date	Diversion Rate (cfs)	Purpose of Use	Total Acres
MOLYNEUX, CLYDE L; MOLYNEUX, TERESA L	37-8065	1/14/1983	0.09	IRRIGATION, DOMESTIC	1.5
MONSON, LEO DEAN	36-16205	4/14/1983	0.09	IRRIGATION	7
MONTGOMERY, DARLENE M; MONTGOMERY, LLOYD J	36-12464*	5/1/1981	0.11	IRRIGATION	76.2
MOO VIEW COW PALACE	45-13905	11/16/1974	0.3	STOCKWATER, COMMERCIAL	
MOOSMAN, MARK C; MOOSMAN, SHANILLE H	45-11635	6/26/1978	0.04	DOMESTIC	
MORGAN, CODY G; MORGAN, KATHY J	36-16094	3/10/1992	0.03	STOCKWATER	
MORGAN, CODY G; MORGAN, KATHY J	36-16407	3/10/1992	1.53	IRRIGATION	390.5
MORGAN, CODY G; MORGAN, KATHY J	36-16408	3/10/1992	0.08	STOCKWATER, COMMERCIAL	
MORRIS, AUDREY; MORRIS, HOWARD L; MORRIS, JEREMY; MORRIS, RHONDA K	37-20838	2/6/1974	1.15	IRRIGATION	376
MORRIS, AUDREY; MORRIS, HOWARD L; MORRIS, JEREMY; MORRIS, RHONDA K	37-8500	2/22/1989	0.09	IRRIGATION	3
MORRIS, HOWARD L; MORRIS, RHONDA	36-7367M	8/13/1973	3.52	IRRIGATION	421
MORRIS, HOWARD L; MORRIS, RHONDA	36-7381M	9/19/1973	0.59	IRRIGATION	421
MORRIS, HOWARD L; MORRIS, RHONDA	36-7445M	2/21/1974	1.03	IRRIGATION	421
MORRIS, HOWARD L; MORRIS, RHONDA	36-7480N	5/31/1974	2.32	IRRIGATION	421
MORRIS, HOWARD L; MORRIS, RHONDA	37-7315B	11/7/1973	0.15	IRRIGATION	126.8
MORRIS, HOWARD L; MORRIS, RHONDA	37-7316	11/7/1973	3.1	IRRIGATION	155
MORRIS, HOWARD L; MORRIS, RHONDA	37-7363	5/31/1974	1.64	IRRIGATION	117
MORRIS, HOWARD L; MORRIS, RHONDA	37-7531	10/6/1976	0.66	IRRIGATION	33
MOSS GREENHOUSES INC; MOSS, CAROLYN A	36-8298	9/23/1985	0.27	COMMERCIAL	
MOSS PRODUCE LLC	36-8426	7/18/1989	0.02	COMMERCIAL	
MOSS, CAROLYN A; MOSS, DE WITT A	36-7898	2/27/1980	0.06	COMMERCIAL, DOMESTIC	
MOSS, DEAN H; MOSS, MARSHA	45-14436	10/30/1980	0.04	IRRIGATION, DOMESTIC	2.2
MOUNTAIN VIEW LAND LP	36-7460L	3/25/1974	0.55	STOCKWATER, COMMERCIAL	
MOUNTAIN VIEW LAND LP	36-7646	9/24/1976	1.05	STOCKWATER, COMMERCIAL	
MOUNTAIN VIEW LAND LP	36-7945	10/20/1980	0.5	IRRIGATION	25
MOUNTAIN VIEW WATER CORP	37-21278	3/22/2004	0.06	DOMESTIC	
MOUNTAIN VIEW WATER CORP	37-7469	3/14/1976	0.67	DOMESTIC	
MOYLE, ALLEN; MOYLE, KARLA	36-8418	3/16/1989	0.48	STOCKWATER, COMMERCIAL, DOMESTIC	
MOYLE, ALLEN; MOYLE, KARLA	36-8768	6/16/1997	0.17	STOCKWATER, COMMERCIAL	
MOYLE, LEE	36-8450	9/21/1989	0.02	COMMERCIAL	
MPD HOLDING LLC	37-7259	9/12/1973	3.64	IRRIGATION	182
MPD HOLDING LLC	37-8707	3/26/1991	2	IRRIGATION	100
MUNSEE, AMY; MUNSEE, MARK W	36-8559	9/4/1990	1.86	IRRIGATION	93
MURPHY, LA VERN A	36-8361	5/31/1988	0.09	IRRIGATION	3
MUSSMANN, MILDRED; MUSSMANN, BERWYN	36-7700	5/2/1977	0.73	IRRIGATION, STOCKWATER	88
MVCP LLC	45-13904	11/16/1974	10.07	IRRIGATION	4389
MVCP LLC	45-13981	5/4/1978	4.6	IRRIGATION	4389
MVCP LLC	45-7186A	12/7/1974	6.12	IRRIGATION	4389
NALLEY, TINA L	37-8750	7/12/1991	0.13	IRRIGATION, STOCKWATER, DOMESTIC	6
NAPIER, DIANNA K	36-8521	12/19/1991	0.03	IRRIGATION, DOMESTIC	1
NEIBAUR, MACK W	36-11893*	7/23/1985	0.08	IRRIGATION	79
NEIBAUR, MACK W	36-7529H	3/28/1975	0.35	IRRIGATION	79
NEIBAUR, MITCHELL D; NEIBAUR, RACHEL H	36-15212*	3/15/1975	0.33	IRRIGATION	310

\* Enlargement right subordinate to rights earlier than April 12, 1994

Attachment C  
Water Rights Subject to Curtailment - Rangen Delivery Call

Current Owner	Water Right No.	Priority Date	Diversion Rate (cfs)	Purpose of Use	Total Acres
NEIBAUR, MITCHELL D; NEIBAUR, RACHEL H	36-15213*	3/15/1980	0.13	IRRIGATION	310
NEIBAUR, MITCHELL D; NEIBAUR, RACHEL H	36-16955*	7/23/1985	0.07	IRRIGATION	79
NEIBAUR, MITCHELL D; NEIBAUR, RACHEL H	36-7490	7/30/1974	4	IRRIGATION	310
NEIBAUR, MITCHELL D; NEIBAUR, RACHEL H	36-7529A	3/28/1975	0.9	IRRIGATION	541.8
NEIBAUR, MITCHELL D; NEIBAUR, RACHEL H	36-7529B	3/28/1975	1.47	IRRIGATION	541.8
NEIBAUR, STEVE	36-15375*	4/1/1978	1.25	IRRIGATION	427
NEILSON, GLENN	36-8487	9/27/1989	0.22	DOMESTIC	
NELLIS, CARL H; NELLIS, JANE	36-7481	6/4/1974	0.04	IRRIGATION	2
NELSEN DAIRY	36-8745	11/7/1995	0.14	STOCKWATER, COMMERCIAL	
NELSON, JACK; NELSON, KATHY	37-8717	3/1/1991	0.08	IRRIGATION	2.6
NELSON, JACK; NELSON, KATHY	37-8740	3/14/1991	0.09	IRRIGATION	3
NESBIT, BERTA DAWN; NESBIT, LARRY R	36-8124	9/30/1982	0.16	IRRIGATION, STOCKWATER	7
NEUMANN, DAVID A; NEUMANN,	37-7837	6/24/1980	0.1	IRRIGATION, STOCKWATER	5
NEWCOMB, BRUCE C	45-7184	8/6/1974	5.57	IRRIGATION	614.1
NEWCOMB, BRUCE C	45-7507	6/16/1982	1.93	IRRIGATION	614.1
NEWCOMB, LONNA; NEWCOMB, MARK T	36-7890	1/17/1980	1.48	IRRIGATION	144
NEWCOMB, MARK T	45-12439	7/28/1978	11.15	IRRIGATION, STOCKWATER	629
NEWCOMB, MARK T	45-12440	5/14/1976	4.28	IRRIGATION	237
NEWCOMB, MARK T	45-14069	2/6/1979	0.37	IRRIGATION	269.6
NEWCOMB, MARK T	45-7252	7/2/1976	4.56	IRRIGATION	842
NEWCOMB, MARK T	45-7268B	5/14/1976	0.61	IRRIGATION	842
NEWCOMB, MARK T	45-7318	7/14/1977	3.38	IRRIGATION	200
NIELSEN, A DIANE; NIELSEN, RICHARD G	36-8474	9/29/1989	0.04	COMMERCIAL	
NORTH RIM FAIRWAYS OWNERS ASSN INC	36-8399	1/5/1995	0.41	DOMESTIC	
NORTH SNAKE GROUND WATER	36-16178	11/25/1977	0.26	IRRIGATION	13
NORTHSIDE DAIRY	36-7529F	3/28/1975	0.27	IRRIGATION	312
NORTHSIDE DAIRY	36-8490	11/7/1989	0.27	STOCKWATER, COMMERCIAL, DOMESTIC	
NORTHSIDE DAIRY; VERBREE JR, JACK; VERBREE LAND HOLDINGS LLC	36-16747	8/16/1973	0.38	IRRIGATION	100
NORTHSIDE DAIRY; VERBREE LAND HOLDINGS LLC	36-16633	4/8/1975	2.2	IRRIGATION	211.5
NORTHSIDE RANCH CO LLC	36-13986	3/1/1978	0.2	STOCKWATER, DOMESTIC	
NORTHWEST FARM CREDIT SERVICES FLCA; ROTH INVESTMENTS LLC	36-8417	3/1/1989	0.76	STOCKWATER, DOMESTIC	
NORTHWEST FARM CREDIT SERVICES FLCA; ROTH INVESTMENTS LLC	37-8685	9/20/1990	0.84	STOCKWATER, INDUSTRIAL	
NORTHWEST FARM CREDIT SERVICES FLCA; VAN BEEK, JOHN W	36-8165	4/7/1983	0.88	STOCKWATER, COMMERCIAL	
NORTHWEST FARM CREDIT SERVICES FLCA; VAN DYK, MARIE C; VAN DYK, RICHARD B	36-8547	4/25/1990	0.33	STOCKWATER, COMMERCIAL, DOMESTIC	
NORTHWEST FARM CREDIT SERVICES FLCA; VERBREE LAND HOLDINGS LLC	36-8667	7/10/1992	0.27	STOCKWATER, COMMERCIAL, DOMESTIC	
NORTHWEST FARM CREDIT SERVICES PCA; TABER, BEVERLY; TABER, DONALD E	37-8401	9/20/1988	3	IRRIGATION	248

\* Enlargement right subordinate to rights earlier than April 12, 1994

Attachment C  
Water Rights Subject to Curtailment - Rangen Delivery Call

Current Owner	Water Right No.	Priority Date	Diversion Rate (cfs)	Purpose of Use	Total Acres
NORTHWEST FARM CREDIT SERVICES PCA; TAYLOR, JACK; VERBREE LAND HOLDINGS LLC	36-7882A	12/7/1979	2.06	IRRIGATION	200
NOTCH BUTTE FARMS LLC	36-16139*	3/15/1974	0.18	IRRIGATION	188
NOTCH BUTTE FARMS LLC	36-7648	9/29/1976	0.44	IRRIGATION	667
NOTCH BUTTE FARMS LLC	37-20816	11/12/1981	0.49	IRRIGATION	195.4
NOTCH BUTTE FARMS LLC	37-20817	11/12/1981	0.47	IRRIGATION	187
NOTCH BUTTE FARMS LLC	37-22612	9/29/1976	0.11	IRRIGATION	335.1
NOTCH BUTTE FARMS LLC	37-8909*	3/15/1974	0.02	STOCKWATER	
NUNES BROTHERS DAIRY	36-8552	6/28/1990	0.12	STOCKWATER, COMMERCIAL, DOMESTIC	
O DONNELL, JOSEPH A; O DONNELL, JOYCE M	36-7662	1/8/1977	0.08	IRRIGATION, DOMESTIC	2
OAK VALLEY LAND CO LLC	45-10777A*	3/15/1976	0.47	IRRIGATION	463
OAK VALLEY LAND CO LLC	45-13591*	3/15/1979	0.26	IRRIGATION	241
OAK VALLEY LAND CO LLC	45-13923	11/24/1981	0.49	IRRIGATION	267.1
OAK VALLEY LAND CO LLC	45-13928	6/11/1979	6	IRRIGATION	3694.1
OAK VALLEY LAND CO LLC	45-13929	6/11/1979	0.4	IRRIGATION	267.1
OAK VALLEY LAND CO LLC	45-13930	6/30/1985	1.29	IRRIGATION	3694.1
OAK VALLEY LAND CO LLC	45-13931	6/30/1985	0.08	IRRIGATION	267.1
OAK VALLEY LAND CO LLC	45-13934	6/30/1985	2.3	IRRIGATION	3694.1
OAK VALLEY LAND CO LLC	45-13935	6/30/1985	0.15	IRRIGATION	267.1
OAK VALLEY LAND CO LLC	45-13945	11/24/1981	1.24	STOCKWATER, COMMERCIAL	
OAK VALLEY LAND CO LLC	45-14005*	4/1/1978	0.33	IRRIGATION	265.1
OAK VALLEY LAND CO LLC	45-14006*	4/1/1978	0.1	STOCKWATER, COMMERCIAL	
OAK VALLEY LAND CO LLC	45-14310	11/24/1981	5.07	IRRIGATION	3694.1
OAK VALLEY LAND CO LLC	45-14311	11/24/1981	1.02	STOCKWATER, COMMERCIAL	
OAK VALLEY LAND CO LLC	45-4176*	3/15/1976	0.18	IRRIGATION	463
OAK VALLEY LAND CO LLC	45-7339B	2/2/1978	0.8	IRRIGATION	371.7
OAK VALLEY LAND CO LLC	45-7672	12/29/1989	0.43	IRRIGATION	371.7
OLIVER, DEBBY; OLIVER, ROGER K	45-7545	6/29/1983	0.05	IRRIGATION	1.5
OLIVER, JIMMY R	45-7650	6/21/1989	0.06	IRRIGATION, DOMESTIC	1
OLSON, CHRISTIAN CHAD	37-8377	8/19/1988	0.03	IRRIGATION	1
OPPIO LAND & LIVESTOCK LLC	37-19848*	4/15/1987	0.29	IRRIGATION	142.4
OPPIO LAND & LIVESTOCK LLC	37-8010	12/5/1982	2.52	IRRIGATION	142.4
OPPIO LAND & LIVESTOCK LLC	37-8756C	2/4/1987	1.34	IRRIGATION	67
ORLO H MAUGHAN FAMILY REVOCABLE TRUST	36-7669	1/17/1977	2.36	IRRIGATION	1100
ORLO H MAUGHAN FAMILY REVOCABLE TRUST	36-7883B	1/15/1980	1.49	IRRIGATION	1100
ORLO H MAUGHAN FAMILY REVOCABLE TRUST DTD 02/03/1978	36-15191	6/15/1981	0.45	IRRIGATION	1100
ORLO H MAUGHAN FAMILY REVOCABLE TRUST DTD 02/03/1978	36-7964A	2/9/1981	2	IRRIGATION	1100
ORLO H MAUGHAN FAMILY REVOCABLE TRUST DTD 02/03/1978	36-7964B	2/9/1981	3.7	IRRIGATION	1100
PALACIO, THOMAS R	37-7629	6/14/1977	1.3	IRRIGATION	76
PARKINSON, ROBERT J	36-8591	3/6/1991	1	IRRIGATION	66
PARNELL, KEVIN	36-16207	2/27/1979	0.02	STOCKWATER, COMMERCIAL	
PARNELL, KEVIN	37-21266	2/27/1979	0.07	IRRIGATION, MITIGATION	3.6
PARR, LOVELLE L; PARR, ROLLIN	36-7541	5/7/1975	0.19	IRRIGATION	25
PATTCO LLLP	45-13398*	3/15/1987	0.66	IRRIGATION	133
PATTCO LLLP	45-13399*	3/15/1976	0.97	IRRIGATION	305
PATTCO LLLP	45-7164	1/17/1974	1.2	IRRIGATION	133

\* Enlargement right subordinate to rights earlier than April 12, 1994

Attachment C  
Water Rights Subject to Curtailment - Rangen Delivery Call

Current Owner	Water Right No.	Priority Date	Diversion Rate (cfs)	Purpose of Use	Total Acres
PATTCO LLLP	45-7261	3/13/1976	0.7	IRRIGATION	305
PATTCO LLLP	45-7603	7/9/1986	1.26	IRRIGATION	72
PATTERSON BROTHERS	36-8022B	11/19/1981	0.04	COMMERCIAL	
PATTERSON FARMS OF IDAHO INC	36-7718	6/1/1977	1.68	IRRIGATION	84
PATTERSON LAND & LIVESTOCK CO INC	37-7357	4/25/1974	2.9	IRRIGATION	170
PATTERSON LAND & LIVESTOCK CO INC	37-7952	11/18/1981	0.15	IRRIGATION	10
PATTERSON, ARNOLD F; PATTERSON, CECILIA S	36-7687	4/4/1977	2.8	IRRIGATION	199
PATTERSON, ARNOLD F; PATTERSON, CECILIA S	36-8022A	11/19/1981	0.15	STOCKWATER	
PATTERSON, E F; PATTERSON, PHYLLIS	36-8449	10/12/1989	0.03	IRRIGATION	1
PATTERSON, LISA E; PATTERSON, RUSSELL V	36-16499*	4/1/1984	0.04	IRRIGATION	466.5
PATTERSON, LISA E; PATTERSON, RUSSELL V	36-16526*	4/1/1955	0.31	IRRIGATION	466.5
PAUL CEMETERY MAINTENANCE	36-8586	4/24/1991	0.2	IRRIGATION	10
PAYTON, BROOKE; PAYTON, STEVEN R	36-7483	6/7/1974	0.12	IRRIGATION	6
PEARSON, DONALD N; PEARSON, MARY L	36-16727	3/7/1978	0.07	IRRIGATION	3.6
PELICAN POINT SUBDIVISION ASSN INC	36-8772	1/16/1998	0.73	DOMESTIC	
PERRINE RANCH INVESTMENT GROUP	36-8017	12/24/1981	0.06	STOCKWATER, DOMESTIC	
PERRY GILLETTE FARMS INC	36-15552	3/15/1974	0.86	IRRIGATION	282.6
PETE & JANE REITSMA LIVING TRUST	36-16651	12/17/1974	1.54	IRRIGATION	76.9
PETE & JANE REITSMA LIVING TRUST	36-16652	12/17/1974	0.06	STOCKWATER, COMMERCIAL	
PETE & JANE REITSMA LIVING TRUST	36-8378	7/23/1997	0.07	STOCKWATER, COMMERCIAL	
PETERS, THOMAS R	36-8577	2/28/1991	1.68	IRRIGATION	94
PETTA, DANIEL FREDRICK	36-16144	11/25/1977	0.02	IRRIGATION	1
PETTERSON, REBECCA L; PETTERSON, TIM	36-7460AH	3/25/1974	0.49	STOCKWATER, COMMERCIAL	
PETTERSON, REBECCA L; PETTERSON, TIM	36-8533	4/11/1990	0.1	STOCKWATER, COMMERCIAL, DOMESTIC	
PICKET, KIRK	45-7635	4/12/1993	0.08	COMMERCIAL	
PICKETT RANCH & SHEEP CO	45-13658	6/30/1985	0.34	IRRIGATION	475
PIERSON, MARGARET A; PIERSON, MARVIN E	37-7649	7/27/1978	2.99	IRRIGATION	181
PILKINTON, C R; PILKINTON, THOMAS R	36-7650B	7/30/1976	0.08	IRRIGATION	4
PIRES, JOHN; PIRES, LUCIA	36-10664	6/23/1976	0.05	IRRIGATION	1.6
PKD PROPERTIES LC	45-14019	2/10/1981	2.05	IRRIGATION	104
PKD PROPERTIES LC	45-7159	11/13/1973	2.36	IRRIGATION	118
PKD PROPERTIES LC	45-7292	4/25/1977	2.6	IRRIGATION	180
PKD PROPERTIES LC	45-7299	5/4/1977	3.18	IRRIGATION	165
PKD PROPERTIES LC	45-7433	12/28/1979	0.83	IRRIGATION	140
PKD PROPERTIES LC	45-7508	7/12/1982	1.62	IRRIGATION	112
PKD PROPERTIES LC; TLD PROPERTIES LLC	45-13475	6/30/1985	3.66	IRRIGATION	2040
POPA, DAN; POPA, PAM	36-8197	6/7/1983	0.08	IRRIGATION, DOMESTIC	2.5
POSTMA, LAURA; POSTMA, RAYMOND	37-7447B	7/30/1975	0.31	IRRIGATION	16
POTEET, HERBERT W; POTEET, RICHARD F	36-7600	1/19/1976	3.88	IRRIGATION	308
PRESCOTT, ALICE M; PRESCOTT, GWENNA R; PRESCOTT, MARVIN L; PRESCOTT, WADE L	37-7620	6/2/1977	3.31	IRRIGATION, IRRIGATION STORAGE, IRRIGATION FROM STORAGE, DIVERSION TO STORAGE	450.4
PRICE, BERTHA; PRICE, EUGENE F	45-10000*	4/1/1971	0.74	IRRIGATION	202.1
PRINCE, CARI L; PRINCE, JAMES J	36-16100	5/9/1988	0.09	STOCKWATER, COMMERCIAL	

\* Enlargement right subordinate to rights earlier than April 12, 1994

Attachment C  
Water Rights Subject to Curtailment - Rangen Delivery Call

Current Owner	Water Right No.	Priority Date	Diversion Rate (cfs)	Purpose of Use	Total Acres
PRINCE, CARL L; PRINCE, JAMES J	36-8395	9/23/1988	0.11	STOCKWATER, COMMERCIAL	
PRINCE, CARL L; PRINCE, JAMES J	36-8505	2/23/1990	0.08	STOCKWATER, COMMERCIAL, DOMESTIC	
QUAD CAPITAL LLC	36-8221	7/9/1983	0.02	COMMERCIAL	
R J LLC	36-7523	2/26/1975	2.68	IRRIGATION, DOMESTIC	660
R J LLC	36-7835	12/22/1978	3.13	IRRIGATION	660
R J LLC	36-7934	8/19/1980	2.68	IRRIGATION	660
RANGEN INC	36-8048	12/21/1981	0.41	IRRIGATION	20.2
RAVENSCROFT, HARRIETT B; RAVENSCROFT, VERNON F	37-7343	3/3/1974	1.8	IRRIGATION	90
RED BRIDGE FARMS LLC	36-14285*	5/1/1977	0.32	IRRIGATION	274
RED BRIDGE FARMS LLC	36-14394*	6/28/1967	0.16	IRRIGATION	618
REMSBERG, JOHN D; REMSBERG, JUDY	36-16728	3/7/1978	0.71	IRRIGATION	35.4
REMSBERG, JOHN D; REMSBERG, JUDY	36-7730	7/1/1977	4	IRRIGATION	400
RICHAN, CLYDE L; RICHAN, ELVERA L	36-8486	9/19/1989	0.03	COMMERCIAL, DOMESTIC	
RICHARDS, BETH N; RICHARDS, JACKSON H	36-16110	11/19/1979	0.06	IRRIGATION	3
RIDDLE, LEN H; VEENSTRA, FRANK W	36-7376	9/29/1973	2.75	IRRIGATION	185
RIETKERK, GEORGE; RIETKERK, NANCY	36-7888	1/10/1980	0.07	IRRIGATION, STOCKWATER, DOMESTIC	1
RIETKERK, JOHN H; RIETKERK, RHONDA	36-7691	3/22/1977	0.7	IRRIGATION	220
RITCHIE, JAMES M; RITCHIE, KARLYN	36-7394	11/14/1973	4.56	IRRIGATION	330
RITCHIE, JAMES M; RITCHIE, KARLYN	36-7752	9/28/1977	3.58	IRRIGATION	251
RITCHIE, JAMES M; RITCHIE, KARLYN	36-8077	7/12/1984	1.6	IRRIGATION	330
RIVERSIDE CEMETERY DISTRICT	36-15341*	8/20/1976	0.12	IRRIGATION	9
RIVERSIDE ELECTRIC CO	36-8492	11/13/1989	0.01	COMMERCIAL	
ROBERTSON LAND CO LLC	36-7674	1/28/1977	4.74	IRRIGATION	400
ROBERTSON, COLLETTE; ROBERTSON, LOGAN	36-16840	3/13/1989	0.02	IRRIGATION	7.7
ROBERTSON, COLLETTE; ROBERTSON, LOGAN	36-16846	7/13/1987	0.01	IRRIGATION	7.7
ROBERTSON, COLLETTE; ROBERTSON, LOGAN	36-16854	4/6/1978	0.01	IRRIGATION	7.7
ROBERTSON, PAUL	36-7690A	4/6/1978	2.24	IRRIGATION	1140
ROCHA DAIRY	36-7460AB	3/25/1974	0.6	STOCKWATER, COMMERCIAL, DOMESTIC	
ROCHA DAIRY	36-8379	8/19/1988	0.38	STOCKWATER, COMMERCIAL, DOMESTIC	
RODNEY HANSEN FARMS INC	36-11147*	3/15/1968	0.27	IRRIGATION	500
ROGERS, DOROTHY; ROGERS, WAYNE	36-7428	1/10/1974	0.4	IRRIGATION	30
ROLLER KING TRUST	36-8419	4/4/1989	0.04	COMMERCIAL	
ROLLING ROCK DAIRY FARM LLC	36-8546	5/15/1990	0.08	STOCKWATER, COMMERCIAL	
ROSA, EDWARD M; ROSA, KAREN R	37-7447A	7/30/1975	0.29	IRRIGATION	15
ROSS, PAULINE	37-8112	6/2/1983	0.02	COMMERCIAL, COOLING	
ROTH INVESTMENTS LLC	36-16683	2/26/1980	18.39	IRRIGATION	1151.5
ROTH INVESTMENTS LLC	36-16684	2/26/1980	0.37	STOCKWATER, COMMERCIAL	
ROTH INVESTMENTS LLC	36-16886*	7/5/1985	0.49	IRRIGATION	220
ROTH INVESTMENTS LLC	36-16887*	7/5/1985	0.03	STOCKWATER, COMMERCIAL	
ROTH INVESTMENTS LLC	36-7894B	2/26/1980	0.31	STOCKWATER, COMMERCIAL	
ROTH INVESTMENTS LLC	36-7906A	3/26/1980	0.35	IRRIGATION	234
ROTH INVESTMENTS LLC	36-7906B	3/26/1980	0.11	STOCKWATER, COMMERCIAL	
ROTH INVESTMENTS LLC	36-8468	9/26/1989	0.86	COMMERCIAL	
ROTH, JAMES D	36-7395	10/24/1973	3.18	IRRIGATION	314

\* Enlargement right subordinate to rights earlier than April 12, 1994

Attachment C  
Water Rights Subject to Curtailment - Rangen Delivery Call

Current Owner	Water Right No.	Priority Date	Diversion Rate (cfs)	Purpose of Use	Total Acres
ROTH, JAMES D	36-7705	5/16/1977	2.09	IRRIGATION	167
ROWSER, JUSTIN	45-13519*	3/15/1976	0.01	IRRIGATION	27
ROYCE, DAN; ROYCE, JO ANNE	36-8609	10/21/1991	0.02	IRRIGATION, STOCKWATER, DOMESTIC	2.5
RUBY RANCH INC	36-7860	6/20/1979	1.01	IRRIGATION	51
RUBY, HAROLD J; RUBY, LINDA L	36-7508A	11/5/1974	0.61	IRRIGATION	33
RUBY, KENNETH E	36-7794	4/28/1978	0.38	IRRIGATION	19
RUBY, KENNETH E; RUBY, MARY LOU	37-7442	7/11/1975	6.47	IRRIGATION, STOCKWATER, DOMESTIC	320
RUDY, THOMAS A	45-7278	12/6/1976	0.24	DOMESTIC	
RUPERT ANIMAL HOSPITAL	36-8460	10/11/1989	0.05	COMMERCIAL	
RURAL ELECTRIC CO	36-8435	8/11/1989	0.04	COMMERCIAL	
RYAN, EDWARD G	37-7313	11/2/1973	1.11	IRRIGATION	75
SABALA, JANE M; SABALA, JERRY	36-7515	12/12/1974	0.73	IRRIGATION	38
SACCOMAN, MARK M	36-7380	9/19/1973	0.32	IRRIGATION	16
SAGEBRUSH SPUDS	36-8366	6/15/1988	0.02	COMMERCIAL	
SALMON FALLS LAND & LIVESTOCK CO INC	36-10033*	3/15/1975	1.07	IRRIGATION	370
SALMON FALLS LAND & LIVESTOCK CO INC	36-10035*	3/15/1981	0.47	IRRIGATION	370
SALMON FALLS LAND & LIVESTOCK CO INC	36-10037*	3/15/1974	1.65	IRRIGATION	404
SAND SPRINGS LP	36-7452	3/11/1974	0.5	IRRIGATION	235
SAND SPRINGS LP	36-7453	3/11/1974	1.34	IRRIGATION	67
SAND SPRINGS RANCH PARTNERSHIP	36-7499A	9/4/1974	2.26	IRRIGATION	113
SAWTOOTH SHEEP INC	37-8702	1/31/1991	2.5	IRRIGATION	260
SCARROW, JIM D	36-15328	7/6/1974	5.19	IRRIGATION	263
SCARROW, JIM D	36-7337K	11/25/1977	1.3	STOCKWATER, COMMERCIAL	
SCARROW, JIM D	36-7386	10/9/1973	3.2	IRRIGATION	160
SCARROW, JIM D	36-7563	9/26/1974	4.38	IRRIGATION	219
SCARROW, JIM D	36-7572	10/14/1975	2.64	IRRIGATION	132
SCARROW, JIM D	36-8164	6/27/1985	2.08	IRRIGATION	104
SCARROW, JIM D	36-8263	2/3/1985	0.85	IRRIGATION	128
SCARROW, JIM D	37-8152	6/30/1983	0.25	STOCKWATER	
SCARROW, JIM D	37-8901	11/25/1977	0.2	STOCKWATER	
SCHAEFFER, DAN; SCHAEFFER, JAMES K	36-8220B	2/7/1990	1.2	IRRIGATION	162
SCHENK, ROBERT W; STEWART, REID S; ZOLLINGER, C S	36-10030*	4/1/1975	1.3	IRRIGATION	462
SCHMID, JOHN; SCHMID, PATRICIA	36-8434	7/31/1989	0.03	IRRIGATION	1
SCHOTH, PAMELA S	36-8589	5/9/1991	0.13	IRRIGATION, DOMESTIC	2.7
SEARLE, CLIFFORD; SEARLE, CLOYD R; SEARLE, CRAIG; SEARLE, KELLY; SEARLE, KENT R; SEARLE, RAYMOND C	45-13946	5/4/1978	0.35	STOCKWATER, COMMERCIAL	
SEARLE, SCOTT O	45-7151	8/29/1973	1.38	IRRIGATION	458
SEARLE, SCOTT O	45-7338	1/31/1978	1.54	IRRIGATION	458
SEARLE, SCOTT O	45-7358B	3/20/1979	1.54	IRRIGATION	458
SEARS, CODY J; SEARS, NATALIE N	36-8372	8/3/1988	0.06	IRRIGATION	3
SERR, KAREN B; SERR, MAX A	36-15364*	4/1/1985	0.06	IRRIGATION	214
SERR, KAREN B; SERR, MAX A	36-7965	12/29/1980	1.18	IRRIGATION	59
SHADY GROVE DAIRY PROPERTIES LLC	37-7458A	10/14/1975	1.25	IRRIGATION	145
SHADY GROVE DAIRY PROPERTIES LLC	37-8751	6/11/1991	0.11	STOCKWATER, COMMERCIAL, DOMESTIC	

\* Enlargement right subordinate to rights earlier than April 12, 1994

Attachment C  
Water Rights Subject to Curtailment - Rangen Delivery Call

Current Owner	Water Right No.	Priority Date	Diversion Rate (cfs)	Purpose of Use	Total Acres
SHAW, ACEY RYAN; SHAW, JALYN BELLE; SHAW, RITA S; SHAW, WILLIAM HUBERT	37-21264	2/27/1979	0.63	IRRIGATION	31.5
SHAW, ACEY RYAN; SHAW, JALYN BELLE; SHAW, RITA S; SHAW, WILLIAM HUBERT	37-21425	1/7/1974	2.65	IRRIGATION	133
SHAW, DEAN B	36-7702	5/5/1977	2.32	IRRIGATION	116
SHAW, EUGENE L; SHAW, JOYCE	37-7314	11/5/1973	2.8	IRRIGATION	180
SHAW, EUGENE L; SHAW, JOYCE	37-7726	8/10/1978	0.8	IRRIGATION	180
SHAW, RITA S; SHAW, WILLIAM HUBERT	37-7716	5/22/1978	0.78	IRRIGATION	39
SHAW, WILLIAM HUBERT	37-7394	12/1/1974	5.94	IRRIGATION, STOCKWATER	1892
SHAW, WILLIAM HUBERT	37-7768	2/28/1979	0.18	STOCKWATER	
SHAW, WILLIAM HUBERT	37-7814	12/12/1979	0.14	IRRIGATION	1892
SHAW, WILLIAM HUBERT	37-8705	2/21/1991	7	IRRIGATION	1892
SHEPARD, JANET C; SHEPARD, ROBERT	36-14202*	5/1/1975	0.2	IRRIGATION	130
SHEPARD, JANET C; SHEPARD, ROBERT	36-7737A	7/29/1977	1.42	IRRIGATION	120
SHEPARD, JANET C; SHEPARD, ROBERT	36-7737B	7/29/1977	0.16	IRRIGATION	142
SHOSHONE JOINT SCHOOL DISTRICT	37-7498	6/25/1976	0.3	IRRIGATION	18
SIMPSON, JOYE	45-7333B	1/19/1978	0.08	IRRIGATION	8
SIMPSON, JOYE; TURNER, LOVELL J; TURNER, RONALD J	45-7731	2/12/1996	1.21	IRRIGATION	110.9
SINCLAIR OIL CORP	45-7657	6/30/1989	0.02	COMMERCIAL	
SINNOTT, EDGAR L	37-8869	2/3/1998	0.04	DOMESTIC	
SIRUCEK, MIKE	36-8569	12/10/1990	0.46	IRRIGATION	67
SKAAR, KELLI JO	36-7434	3/21/1974	0.17	IRRIGATION, STOCKWATER	8.5
SLADE, DELILAH; SLADE, KEVIN L	36-15229*	8/17/1972	0.3	IRRIGATION	153
SLADE, WILLIAM J; SLADE, WYLENE	36-15228*	3/15/1973	0.1	IRRIGATION	459
SLIGAR, KEITH	36-7619	8/16/1976	4.15	COMMERCIAL, RECREATION, FIRE PROTECTION	
SLIMAN, MICHAEL E; SLIMAN, MIKE G	37-8060	12/9/1982	0.01	COMMERCIAL	
SLIMAN, MICHAEL E; SLIMAN, MIKE G	37-8061	12/9/1982	0.07	IRRIGATION, DOMESTIC	1
SLUDER, GILBERT T; SLUDER, GONDA O; SLUDER, RONALD E	37-8108	6/1/1983	0.08	DOMESTIC	
SMITH, CLIFFORD L	36-8522	4/11/1990	0.14	IRRIGATION, STOCKWATER, DOMESTIC	5
SMITH, DAVID RA	37-7484	3/22/1976	2.88	IRRIGATION	144
SMITH, GEORGE E; SMITH, NANCY L	45-7541	7/29/1983	0.03	IRRIGATION	1
SMITH, JAMES M; SMITH, SHERRI	45-7180	7/15/1974	0.62	IRRIGATION, DOMESTIC	38
SMITH, JEREMY S	36-16967	5/2/1977	0.05	IRRIGATION	26.4
SMITH, JEREMY S	36-16969	3/15/1981	0.02	IRRIGATION	26.4
SMITH, JEREMY S; SMITH, LISA G; SMITH, RANAE GRIFFIN	36-16664	11/15/1973	0.17	IRRIGATION	51
SMITH, JEREMY S; SMITH, LISA G; SMITH, RANAE GRIFFIN	36-16666*	5/1/1984	0.07	IRRIGATION	51
SMITH, JOHN E	45-7353B	8/9/1978	0.04	IRRIGATION, STOCKWATER, DOMESTIC	2.8
SMITH, RONNIE D; SMITH, SHARLENE M	36-8333	8/25/1987	2.91	IRRIGATION	146
SOARES, JOHN C	36-8803	7/13/2000	0.13	STOCKWATER, COMMERCIAL	
SODERQUIST, CHRISTIE; SODERQUIST, KEITH EDWIN	36-7416C	2/22/1974	4.78	IRRIGATION	310.4
SODERQUIST, CHRISTIE; SODERQUIST, KEITH EDWIN	36-7416D	2/22/1974	4	IRRIGATION	310.4

\* Enlargement right subordinate to rights earlier than April 12, 1994

Attachment C  
Water Rights Subject to Curtailment - Rangen Delivery Call

Current Owner	Water Right No.	Priority Date	Diversion Rate cfs	Purpose of Use	Total Acres
SORENSEN, ESMERALDA J; SORENSON, GREGORY J	37-20361	1/9/2001	0.06	STOCKWATER	
SOUTH IDAHO LEASING INC	36-7768	11/28/1977	3.42	IRRIGATION	171
SOUTH VIEW DAIRY	36-14035D	5/26/1976	0.14	COMMERCIAL	
SOUTH VIEW DAIRY	36-16611	5/28/1974	0.16	IRRIGATION	236.2
SOUTH VIEW DAIRY	36-16612	5/28/1974	0.01	STOCKWATER, COMMERCIAL	
SOUTH VIEW DAIRY	36-16613	2/4/1976	0.15	IRRIGATION	236.2
SOUTH VIEW DAIRY	36-16614	2/4/1976	0.01	STOCKWATER, COMMERCIAL	
SOUTH VIEW DAIRY	36-16615	2/22/1978	0.18	IRRIGATION	236.2
SOUTH VIEW DAIRY	36-16616	2/22/1978	0.01	STOCKWATER, COMMERCIAL	
SOUTH VIEW DAIRY	36-7681A	2/14/1977	0.9	IRRIGATION	56.7
SOUTH VIEW DAIRY	36-7681B	2/14/1977	0.08	STOCKWATER, COMMERCIAL, DOMESTIC	
SOUTH VIEW DAIRY	36-8578	2/8/1993	0.25	STOCKWATER, COMMERCIAL	
SOUTHERN IDAHO REGIONAL SOLID WASTE DISTRICT	45-7221B	1/7/1975	0.46	IRRIGATION, STOCKWATER, INDUSTRIAL, DOMESTIC	640
SOUTHFIELD DAIRY	36-8387	8/31/1988	2.48	IRRIGATION	149
SOUTHFIELD PROPERTIES LLC	36-10666*	5/1/1987	0.19	IRRIGATION	142
SOUTHFIELD PROPERTIES LLC	36-2907	4/26/1990	0.8	IRRIGATION	436
SOUTHFIELD PROPERTIES LLC	36-7295A	12/11/1973	2.43	IRRIGATION	177
SOUTHFIELD PROPERTIES LLC	36-7295B	12/11/1973	2.8	IRRIGATION	190.9
SOUTHFIELD PROPERTIES LLC	36-7295C	12/11/1973	0.32	STOCKWATER, COMMERCIAL	
SOUTHFIELD PROPERTIES LLC	36-7377D	9/7/1973	0.79	STOCKWATER, COMMERCIAL	
SOUTHFIELD PROPERTIES LLC	36-7377F	9/7/1973	0.24	IRRIGATION	141
SOUTHFIELD PROPERTIES LLC	36-7377G	9/7/1973	1.04	IRRIGATION	139
SOUTHFIELD PROPERTIES LLC	36-7377H	9/7/1973	0.05	IRRIGATION	7
SOUTHFIELD PROPERTIES LLC	36-7460B	3/25/1974	1.04	IRRIGATION	99
SOUTHFIELD PROPERTIES LLC	36-7460E	3/25/1974	0.13	IRRIGATION	8
SOUTHFIELD PROPERTIES LLC	36-7460F	3/25/1974	0.12	IRRIGATION	8
SOUTHFIELD PROPERTIES LLC	36-7533A	3/27/1975	1.13	IRRIGATION	72
SOUTHFIELD PROPERTIES LLC	36-7533B	3/27/1975	1.12	IRRIGATION	81
SOUTHFIELD PROPERTIES LLC	36-7533C	3/27/1975	0.42	IRRIGATION	30
SOUTHFIELD PROPERTIES LLC	36-7547D	5/13/1975	1.14	STOCKWATER, COMMERCIAL	
SOUTHFIELD PROPERTIES LLC	36-7547F	5/13/1975	0.35	IRRIGATION	141
SOUTHFIELD PROPERTIES LLC	36-7547G	5/13/1975	1.51	IRRIGATION	139
SOUTHFIELD PROPERTIES LLC	36-7547H	5/13/1975	0.08	IRRIGATION	7
SOUTHFIELD PROPERTIES LLC	36-7575	10/31/1975	0.43	IRRIGATION, STOCKWATER	37
SOUTHFIELD PROPERTIES LLC	36-7583	12/9/1975	0.22	IRRIGATION	142
SOUTHFIELD PROPERTIES LLC	36-7584	12/9/1975	1.08	IRRIGATION	154
SOUTHFIELD PROPERTIES LLC	36-7672	1/27/1977	1.77	IRRIGATION	103
SOUTHFIELD PROPERTIES LLC	36-8063C	2/21/1982	0.3	IRRIGATION	99
SOUTHFIELD PROPERTIES LLC	36-8252E	10/17/1984	0.1	IRRIGATION	99
SOUTHFIELD PROPERTIES LLC	36-8313A	8/20/1986	1.2	IRRIGATION	60
SOUTHFIELD PROPERTIES LLC	36-8529	4/5/1990	0.66	IRRIGATION	33
SOUTHFIELD PROPERTIES LLC	36-8560A	9/7/1990	1.03	IRRIGATION	135
SOUTHFIELD PROPERTIES LLC	36-8560B	9/7/1990	0.12	IRRIGATION	6
SOUTHFIELD PROPERTIES LLC	36-8582	2/20/1991	0.46	IRRIGATION	23
SOUTHFIELD PROPERTIES LLC	36-8608	9/3/1991	0.86	IRRIGATION, STOCKWATER, COMMERCIAL, DOMESTIC	2
SOUTHFIELD PROPERTIES LLC	36-8760	12/4/1990	1.52	IRRIGATION	436
SOUTHFIELD PROPERTIES LLC	37-7370	7/22/1974	3.26	IRRIGATION	576
SOUTHFIELD PROPERTIES LLC	37-7572	3/21/1977	2.53	IRRIGATION	576
SOUTHFIELD PROPERTIES LLC	37-7634	5/23/1977	1.31	IRRIGATION	576
SOUTHFIELD PROPERTIES LLC	37-8326	1/6/1988	1.36	IRRIGATION	602

\* Enlargement right subordinate to rights earlier than April 12, 1994

Attachment C  
Water Rights Subject to Curtailment - Rangen Delivery Call

Current Owner	Water Right No.	Priority Date	Diversion Rate (cfs)	Purpose of Use	Total Acres
SOUTHFIELD PROPERTIES LLC	37-8732	4/13/1991	3	IRRIGATION	587
SPENCER, GLEN D	36-8536	4/12/1990	0.03	IRRIGATION, DOMESTIC	1
SPRING CREEK TERRACES INC	45-7286	3/22/1977	0.27	DOMESTIC	
SPRINGDALE ACRES HOMEOWNERS ASSN	45-7697	1/9/1992	0.31	IRRIGATION, DOMESTIC	11
SPRINGDALE ACRES HOMEOWNERS ASSN INC	45-13513	12/6/2002	0.29	HEATING, COOLING	
SPRINGDALE ACRES HOMEOWNERS ASSN INC	45-7375	4/12/1979	0.12	DOMESTIC	
STANDING 16 RANCH LAND CO LLC	36-16707	4/26/1990	0.03	STOCKWATER, COMMERCIAL	
STANDING 16 RANCH LAND CO LLC	36-16708	4/26/1990	0.06	STOCKWATER, COMMERCIAL	
STANDING 16 RANCH LAND CO LLC	36-16767	9/12/1973	0.16	STOCKWATER, COMMERCIAL	
STANDING 16 RANCH LAND CO LLC	36-7337H	11/25/1977	0.3	STOCKWATER, COMMERCIAL	
STANDLEE FAMILY LTD PARTNERSHIP	36-15119*	3/1/1975	1.31	IRRIGATION	534
STANDLEE FAMILY LTD PARTNERSHIP	36-15178*	3/1/1975	0.04	IRRIGATION	456
STANDLEE FAMILY LTD PARTNERSHIP	36-16500*	4/1/1984	0.51	IRRIGATION	345
STAR FALLS AG INC	36-7417	12/11/1973	0.51	IRRIGATION	200
STAR FALLS FARMS LLC	36-16947	8/24/1976	0.52	IRRIGATION	511
STAR FALLS FARMS LLC	36-8289	6/26/1985	0.04	IRRIGATION	511
STARGAZER LAND & CATTLE LP	36-15152*	8/30/1984	0.08	IRRIGATION	633
STARGAZER LAND & CATTLE LP	36-7554	7/5/1975	5.35	IRRIGATION	633
STARGAZER LAND & CATTLE LP	36-7620	3/15/1976	1.76	IRRIGATION	137
STARGAZER LAND & CATTLE LP	36-7829	11/9/1978	4.8	IRRIGATION	633
STATE OF IDAHO	36-15958	10/16/2001	0.2	DOMESTIC	
STATE OF IDAHO	37-20853	9/20/1974	0.13	MUNICIPAL	
STATE OF IDAHO	37-22570	5/5/2010	0.06	DOMESTIC	
STATE OF IDAHO	37-7457	10/1/1975	0.05	DOMESTIC	
STATE OF IDAHO; STATE OF IDAHO	37-7372	6/30/1999	6.54	IRRIGATION, STOCKWATER	320
STATE OF IDAHO; STATE OF IDAHO DEPT OF TRANSPORTATION	37-20852	9/20/1974	0.09	IRRIGATION	4.7
STEVE NEIBAUR FARMS INC	36-15209*	3/15/1970	0.71	IRRIGATION	335
STEVENSON BROTHERS FARMS	36-7495	8/13/1974	4.58	IRRIGATION	320
STEVENSON BROTHERS FARMS	36-7529C	3/28/1975	4.28	IRRIGATION	316
STEVENSON, DEAN F; STEVENSON, ELLEN W	36-7956A	1/16/1981	2.15	IRRIGATION	884
STEVENSON, DEAN F; STEVENSON, ELLEN W	36-7956B	1/16/1981	0.15	IRRIGATION	884
STEVENSON, DEAN F; STEVENSON, ELLEN W	36-8619A	11/13/1991	1.13	IRRIGATION	884
STEVENSON, DEAN F; STEVENSON, ELLEN W	36-8619B	11/13/1991	0.2	IRRIGATION	884
STEVENSON, JOHN A	36-7529Q	3/28/1975	0.69	IRRIGATION	158
STEVENSON, SCOTT A; STEVENSON, TAMARA LYNN	36-16461	2/15/1974	0.04	IRRIGATION	5.1
STEVENSON, SCOTT A; STEVENSON, TAMARA LYNN	36-7651	10/28/1976	4.5	IRRIGATION	316
STEVENSON, SCOTT A; STEVENSON, TAMARA LYNN	36-8161	3/31/1983	1.8	IRRIGATION	446
STEWART, CAROLYN L; STEWART, DENNIS G	37-7628	6/16/1977	3.4	IRRIGATION	170
STODDARD, NEIL	36-8744	12/22/1995	0.12	IRRIGATION, DOMESTIC	0.3
STOKER, BRENT; STOKER, LAVEL ; STOKER, MARLA ; STOKER, WENDY	45-13865	12/26/1973	8.84	IRRIGATION	2034.6

\* Enlargement right subordinate to rights earlier than April 12, 1994

Attachment C  
Water Rights Subject to Curtailment - Rangen Delivery Call

Current Owner	Water Right No.	Priority Date	Diversion Rate (cfs)	Purpose of Use	Total Acres
STOKER, BRENT; STOKER, LAVEL ; STOKER, MARLA ; STOKER, WENDY	45-13866	12/26/1973	0.72	STOCKWATER, COMMERCIAL	2034.6
STOKER, BRENT; STOKER, LAVEL ; STOKER, MARLA ; STOKER, WENDY	45-13871	3/20/1979	1.54	IRRIGATION	
STOKER, BRENT; STOKER, LAVEL ; STOKER, MARLA ; STOKER, WENDY	45-13872	3/20/1979	0.13	STOCKWATER, COMMERCIAL	
STOKER, BRENT; STOKER, LAVEL ; STOKER, MARLA ; STOKER, WENDY	45-13900	10/16/1987	2.09	IRRIGATION	2034.6
STOKER, BRENT; STOKER, LAVEL ; STOKER, MARLA ; STOKER, WENDY	45-13901	10/16/1987	0.17	STOCKWATER, COMMERCIAL	
STOKER, BRENT; STOKER, LAVEL ; STOKER, MARLA ; STOKER, WENDY	45-14102	5/4/1978	1.36	IRRIGATION	2034.6
STOKER, BRENT; STOKER, LAVEL ; STOKER, MARLA ; STOKER, WENDY	45-14250	5/4/1978	1.41	STOCKWATER, COMMERCIAL	
STOKER, BRENT; STOKER, LAVEL ; STOKER, MARLA ; STOKER, WENDY	45-7161B	12/26/1973	0.3	STOCKWATER, COMMERCIAL	2034.6
STOKER, BRENT; STOKER, LAVEL ; STOKER, MARLA ; STOKER, WENDY	45-7358D	3/20/1979	1.59	IRRIGATION, STOCKWATER	
STOKES, SHIRLEY W	36-8409	1/23/1989	0.2	IRRIGATION	
STOUDER HOLSTEINS LLP	36-8225A	11/19/1983	0.54	IRRIGATION, STOCKWATER, COMMERCIAL	1.5
STOUDER HOLSTEINS LLP	36-8225B	11/19/1983	0.18	STOCKWATER	
STOUDER HOLSTEINS LLP	36-8350	4/5/1988	0.31	STOCKWATER, COMMERCIAL	37
STRICKLAND, CAROL; STRICKLAND, JERRY A	36-7450B	3/6/1974	0.76	IRRIGATION	
STROUD, JAMES L; STROUD, LORIE E	36-13645	12/31/1978	0.08	STOCKWATER, DOMESTIC	
STROUD, JAMES L; STROUD, LORIE E	36-16210	5/4/1978	0.11	STOCKWATER, COMMERCIAL	800
SUCHAN, CHEYENNE B; SUCHAN, RUSSELL F	36-12454*	7/4/1974	0.51	IRRIGATION	
SUCHAN, FRANK J	36-7629	6/24/1976	2	IRRIGATION	
SUCHAN, FRANK J	36-7828	10/23/1978	2.32	IRRIGATION	156
SUCHAN, FRANK J	36-7839	1/19/1979	0.8	IRRIGATION	156
SUHR, DANIEL A; SUHR, DONNA DEE	36-14317*	3/20/1976	0.67	IRRIGATION	153
SUN VALLEY POTATOES INC	36-8349	7/20/1988	0.29	COMMERCIAL	94
SUNDANCE INC	36-15992	7/31/1974	0.42	IRRIGATION	
SUNRISE ORGANIC DAIRY LLC	36-16045	10/19/1981	1.95	IRRIGATION	1520
SUNRISE ORGANIC DAIRY LLC	36-16046	10/19/1981	0.05	STOCKWATER, COMMERCIAL	
SUNRISE ORGANIC DAIRY LLC	36-16055	12/8/1981	4.12	IRRIGATION	1520
SUNRISE ORGANIC DAIRY LLC	36-16056	12/8/1981	0.61	STOCKWATER, COMMERCIAL	
SUNRISE ORGANIC DAIRY LLC	36-16396	12/8/1981	0.75	STOCKWATER, COMMERCIAL	513
SUNRISE ORGANIC DAIRY LLC	36-7688	4/6/1977	8.36	IRRIGATION	
SUNRISE ORGANIC DAIRY LLC	36-7801	8/24/1978	0.89	STOCKWATER, COMMERCIAL	1520
SUNRISE ORGANIC DAIRY LLC	36-8005B	12/8/1981	0.27	STOCKWATER, COMMERCIAL	
SUNRISE ORGANIC DAIRY LLC	36-8008	12/8/1981	0.84	IRRIGATION	1520
SUNRISE ORGANIC DAIRY LLC	36-8011A	12/24/1981	0.15	DOMESTIC	
SUNRISE ORGANIC DAIRY LLC	36-8011B	12/24/1981	0.14	STOCKWATER	520
SUNRISE ORGANIC DAIRY LLC	36-8014	11/4/1981	0.26	STOCKWATER, COMMERCIAL, DOMESTIC	
SUNRISE ORGANIC DAIRY LLC	36-8015	12/24/1981	0.46	STOCKWATER, COMMERCIAL	1520
SUNRISE ORGANIC DAIRY LLC	36-8401	11/28/1988	0.68	IRRIGATION	
SUNRISE ORGANIC DAIRY LLC	36-8402	11/28/1988	0.84	IRRIGATION	196
SWEET, WILLIAM G	37-7692	12/21/1977	4	IRRIGATION	2.1
SWISHER, JERRY S	45-7652	6/5/1989	0.06	IRRIGATION, DOMESTIC	

\* Enlargement right subordinate to rights earlier than April 12, 1994

Attachment C  
Water Rights Subject to Curtailment - Rangen Delivery Call

Current Owner	Water Right No.	Priority Date	Diversion Rate (cfs)	Purpose of Use	Total Acres
SYBRANDY, ANNA; SYBRANDY, IDA; SYBRANDY, SIMON	36-8408	1/19/1989	0.31	COMMERCIAL, DOMESTIC	
SYDNOR, CARLA; SYDNOR, CHARLES	45-7661	6/29/1989	0.05	IRRIGATION, DOMESTIC	2
TABER FAMILY LLC	37-7465A	12/1/1975	2.67	IRRIGATION	160
TABER FAMILY LLC	37-7504	7/22/1976	3.3	IRRIGATION, STOCKWATER	178
TABER FAMILY LLC	37-7772	1/11/1980	0.71	IRRIGATION	38
TABER, BEVERLY	37-7877A	2/5/1981	0.02	IRRIGATION	1
TABER, BEVERLY; TABER, DONALD E	37-7617A	6/2/1977	3.64	IRRIGATION	186
TABER, BEVERLY; TABER, DONALD E	37-7617B	6/2/1977	0.14	STOCKWATER, COMMERCIAL	
TABER, DONALD C; TABER, LYNDAL	37-8078	5/15/1983	2	IRRIGATION	116
TABER, DONALD E	37-10158*	4/1/1974	1.78	IRRIGATION	466
TAJO LLC	45-7214	12/24/1974	1	IRRIGATION	50
TANNER, BARBARA; TANNER, ROBERT	36-8512	2/27/1990	0.02	COMMERCIAL	
TAT FARMS LLC	45-13490	6/30/1985	0.74	IRRIGATION	385
TAT FARMS LLC	45-13491	6/30/1985	4.02	IRRIGATION	1261.1
TATEOKA, JIM; TATEOKA, KO T	36-7522	1/29/1975	2.15	IRRIGATION	307
TED MILLER DAIRY	36-16187	10/28/1977	0.75	IRRIGATION	150
TEIXEIRA, HUMBERTO AZEVEDO	36-16732	8/21/1973	0.16	IRRIGATION	8
TELFORD, MICHAEL S	36-10024*	5/31/1976	1.15	IRRIGATION	298.8
TELFORD, MICHAEL S	36-10025*	5/31/1976	0.77	IRRIGATION	238
TELFORD, MICHAEL S	36-15984	12/7/1979	2.91	IRRIGATION	444
TELFORD, MICHAEL S	36-15984	12/7/1979	2.91	IRRIGATION	444
TELFORD, MICHAEL S	36-15985	12/7/1979	0.94	IRRIGATION	308
TELFORD, MICHAEL S	36-15985	12/7/1979	0.94	IRRIGATION	308
TELFORD, MICHAEL S	36-8189	5/11/1983	0.96	IRRIGATION	48
TELFORD, MICHAEL S	36-8191	5/11/1983	1.97	IRRIGATION	98.3
TELFORD, MICHAEL S	37-7650	9/4/1977	0.17	STOCKWATER, DOMESTIC	
TELFORD, MICHAEL S	37-7949	11/4/1981	0.25	STOCKWATER, COMMERCIAL	
TELFORD, MICHAEL S; TELFORD, ROBERT	37-8212	5/11/1983	0.01	STOCKWATER, COMMERCIAL	
TERRONEZ, EUGENE THOMAS; TERRONEZ, JUDITH J	36-7924	6/30/1980	0.08	IRRIGATION, STOCKWATER, DOMESTIC	1
TESSENDERLO KERLEY INC	45-7465C	4/15/1981	0.14	IRRIGATION	9
TESSENDERLO KERLEY INC	45-7465D	4/15/1981	0.56	INDUSTRIAL	
TEXAS MUNICIPAL PLAN CONSORTIUM LLC	36-16140*	3/15/1974	0.01	IRRIGATION	11.3
THAIN, CORY S	36-16702	3/13/1981	0.86	IRRIGATION	43
THAIN, GREG S	36-16701	3/13/1981	0.3	IRRIGATION	15
THAIN, GREG S; THAIN, JOHN T	36-8413	3/2/1989	1	IRRIGATION	183.5
THE ALTON & PAULA HUYSER TRUST	37-7268	8/23/1973	3.06	IRRIGATION	489
THE ALTON & PAULA HUYSER TRUST	37-7268	8/23/1973	3.06	IRRIGATION	489
THE ALTON & PAULA HUYSER TRUST	37-7454	9/8/1975	3.94	IRRIGATION	489
THE ALTON & PAULA HUYSER TRUST	37-7602	5/4/1977	2.62	IRRIGATION	489
THE ALTON & PAULA HUYSER TRUST	37-8679	8/23/1990	0.16	IRRIGATION	489
THE AMALGAMATED SUGAR CO LLC	36-8364	6/10/1988	0.22	INDUSTRIAL	
THE BAKER FAMILY TRUST	36-7405	11/8/1973	1.16	IRRIGATION	240
THE BENEDICTINE MONKS OF IDAHO INC	36-7904	3/26/1980	0.38	IRRIGATION	425
THIBAUT, DONALD F; THIBAUT, PHYLLIS N	36-7447	2/21/1974	3.91	IRRIGATION	282
THOMPSON, DEBORAH M; THOMPSON, GARY C	36-11839*	3/15/1976	0.25	IRRIGATION	317
THOMPSON, KURT; THOMPSON, LINDA B	36-8615	10/30/1991	0.05	IRRIGATION	1.5
THOMSON, JOHN S	36-8675	9/14/1992	0.03	STOCKWATER	
TLD PROPERTIES LLC	36-16663	11/15/1973	3.03	IRRIGATION	929

\* Enlargement right subordinate to rights earlier than April 12, 1994

Attachment C  
Water Rights Subject to Curtailment - Rangen Delivery Call

Current Owner	Water Right No.	Priority Date	Diversion Rate (cfs)	Purpose of Use	Total Acres
TLD PROPERTIES LLC	36-16665*	5/1/1984	1.19	IRRIGATION	929
TOLEDO, JOHN B; TOLEDO, MARIA R	36-7460AF	3/25/1974	0.2	STOCKWATER, COMMERCIAL	
TOONE, MARK S; TOONE, SALLY J	37-7412	12/18/1974	2.25	IRRIGATION	247
TOONE, MARK S; TOONE, SALLY J	37-7816	12/26/1979	2.25	IRRIGATION	138
TRACY, CHARLES R	36-7733	7/22/1977	0.12	IRRIGATION, DOMESTIC	3.5
TRAU, GARRETT E; TRAU, HELEN	36-8464B	10/12/1989	0.16	IRRIGATION, STOCKWATER	5
TRAVELERS OASIS TRUCK PLAZA; WILLIE, DANIEL L	36-8766	6/8/1997	0.1	COMMERCIAL	
TRIPLE C CONCRETE INC	36-8791	6/17/1999	1.68	INDUSTRIAL	
TRIPLE C CONCRETE INC	36-8792	6/17/1999	1.68	INDUSTRIAL	
TRIPLE T FARMS	36-7882B	12/7/1979	7.85	IRRIGATION	639.5
TROST, KEN R; TROST, PAM J	36-7996	7/24/1981	0.22	IRRIGATION	11
TURNER, CHARLES K; TURNER, STACEY	37-7415A	1/6/1975	1.39	IRRIGATION	69.4
TURNER, CHARLES K; TURNER, STACEY	37-7415B	1/6/1975	0.21	STOCKWATER, COMMERCIAL	
TURNER, DALE N; TURNER, NILENE M	45-7334	6/7/1978	1.78	IRRIGATION	160
TURNER, LOVELL J	45-13548	1/19/1978	0.03	IRRIGATION	5.6
TURNER, RONALD J	45-7333A	1/19/1978	0.44	IRRIGATION	97.3
TURNEY, JAMES O; TURNEY, VICKIE	45-7674	4/9/1990	0.03	IRRIGATION	0.8
TWIN STOCK LLC	36-7699	5/2/1977	2.15	IRRIGATION	107.5
UNIT 3 WATER ASSN INC	36-8090	6/16/1982	0.51	IRRIGATION, STOCKWATER, DOMESTIC, FIRE PROTECTION	24
UNIT 3 WATER ASSN INC	36-8727	5/5/1994	0.45	DOMESTIC	
UNITED ELECTRIC COOP INC	36-8797	11/5/1999	0.21	HEATING, COOLING	
UNITED STATES OF AMERICA ACTING THROUGH	36-16183	6/18/2003	0.03	STOCKWATER, WILDLIFE	
UNITED STATES OF AMERICA ACTING THROUGH	36-16583*	3/15/1987	0.03	IRRIGATION	4
UNITED STATES OF AMERICA ACTING THROUGH	36-16691	9/10/1984	2.68	IRRIGATION	133.8
UNITED STATES OF AMERICA ACTING THROUGH	36-7497	8/21/1974	0.05	STOCKWATER, WILDLIFE	
UNITED STATES OF AMERICA ACTING THROUGH	36-7611A	2/25/1977	1.67	IRRIGATION	119
UNITED STATES OF AMERICA ACTING THROUGH	36-7830A	11/9/1978	0.67	IRRIGATION	119
UNITED STATES OF AMERICA ACTING THROUGH	36-8056B	1/21/1982	0.7	IRRIGATION	46
UNITED STATES OF AMERICA ACTING THROUGH	36-8110B	8/19/1982	0.12	IRRIGATION	46
UNITED STATES OF AMERICA ACTING THROUGH	37-20839	2/6/1974	0.19	IRRIGATION	64
UNITED STATES OF AMERICA ACTING THROUGH	37-20849	10/6/1977	0.42	IRRIGATION	30
UNITED STATES OF AMERICA ACTING THROUGH	37-20851*	3/15/1983	0.02	IRRIGATION	30
UNITED STATES OF AMERICA ACTING THROUGH	45-7340B	2/2/1978	0.97	IRRIGATION	80
UR FARMS LTD PARTNERSHIP	36-16192	1/7/1974	0.03	STOCKWATER, COMMERCIAL	
UR FARMS LTD PARTNERSHIP	36-16378	1/7/1974	0.1	STOCKWATER, COMMERCIAL	

\* Enlargement right subordinate to rights earlier than April 12, 1994.

Attachment C  
Water Rights Subject to Curtailment - Rangen Delivery Call

Current Owner	Water Right No.	Priority Date	Diversion Rate (cfs)	Purpose of Use	Total Acres
UR FARMS LTD PARTNERSHIP	36-8549	6/28/1990	0.09	STOCKWATER, COMMERCIAL	4.9
UR FARMS LTD PARTNERSHIP	37-21142	1/7/1974	0.08	IRRIGATION, MITIGATION	
UR FARMS LTD PARTNERSHIP	37-21160	2/27/1979	0.12	MITIGATION	
US DEPARTMENT OF INTERIOR BUREAU OF RECLAMATION	36-16928	2/1/2012	0.2	HEATING, COOLING	130.5
US DEPARTMENT OF THE INTERIOR	45-14305*	4/13/1971	0.69	IRRIGATION	
US DEPT OF INTERIOR	36-16062	8/12/2002	0.02	DOMESTIC, FIRE PROTECTION	
US DEPT OF INTERIOR	36-8575	12/24/1990	0.07	STOCKWATER, WILDLIFE	302
US DEPT OF INTERIOR	36-8750	3/13/1996	0.04	DOMESTIC	
V & L DAIRY	36-7569	9/24/1975	6.02	IRRIGATION	
V & R FARMS LLC	45-13950	8/15/1975	1.16	IRRIGATION	120
V & R FARMS LLC	45-13962	8/29/1991	7.35	IRRIGATION	367.4
V & R FARMS PARTNERSHIP	45-13963	8/29/1991	0.22	IRRIGATION	120
VALLEY COOPS INC	36-8452	8/22/1989	0.16	COMMERCIAL	290
VALLEY SCHOOL DISTRICT #262	36-16299	9/22/2004	1.52	DOMESTIC, FIRE PROTECTION	
VAN BEEK, DIANNE; VAN BEEK, JACK	36-7958	1/9/1981	5.8	IRRIGATION	
VAN BEEK, DIANNE; VAN BEEK, JOHN	36-16719*	3/15/1975	0.08	STOCKWATER, COMMERCIAL	74
VAN BEEK, DIANNE; VAN BEEK, JOHN	36-16720*	3/15/1975	0.05	STOCKWATER, COMMERCIAL	
VAN BEEK, DIANNE; VAN BEEK, JOHN	36-8021	1/2/1982	0.22	STOCKWATER, COMMERCIAL	
VAN BEEK, DIANNE; VAN BEEK, JOHN	36-8398	2/14/1995	0.51	STOCKWATER, COMMERCIAL	125
VAN DYK & SONS A GENERAL PARTNERSHIP	36-7454	3/11/1974	0.28	IRRIGATION	
VAN DYK, MARIE C; VAN DYK, RICHARD B	36-7738	9/7/1977	2.5	IRRIGATION	
VAN DYK, RICHARD B; VAN DYK, TAMMY D	36-7760	11/7/1977	2.3	IRRIGATION	222
VAN DYK, RICHARD B; VAN DYK, TAMMY D	36-8389	9/1/1988	0.18	STOCKWATER, COMMERCIAL	837
VAN STRAALLEN, ALICE; VAN STRAALLEN, ARIE	36-16506	4/8/1975	0.05	COMMERCIAL	
VAN STRAALLEN, ALICE; VAN STRAALLEN, ARIE	36-16510	8/16/1973	0.08	STOCKWATER, COMMERCIAL	
VAN TASSELL, AFTON; VAN TASSELL, GAIL	36-7512	11/25/1974	9.2	IRRIGATION	837
VAN TASSELL, AFTON; VAN TASSELL, GAIL	36-7966	2/23/1981	0.37	IRRIGATION	837
VAN TASSELL, PERRY	36-7784A	3/17/1978	3.23	IRRIGATION	272
VAN TASSELL, PERRY	36-7784B	3/17/1978	1.11	IRRIGATION	305
VANDEN BOSCH SR, MARVIN L; VANDEN BOSCH, JEANNETTE	36-7954	12/30/1980	0.07	IRRIGATION, DOMESTIC	2
VANDERHAM BROTHERS DAIRY	36-7379A	9/18/1973	1.96	IRRIGATION	132
VANDERHAM BROTHERS DAIRY	36-7379B	9/18/1973	0.27	STOCKWATER, COMMERCIAL	
VANDERHAM BROTHERS DAIRY	36-8554	5/13/1990	0.23	STOCKWATER, COMMERCIAL, DOMESTIC	
VANDERHAM, DANNY C	36-8636	9/23/1997	1	STOCKWATER, COMMERCIAL, DOMESTIC	69
VANDERVEGT, RAY	36-7460J	3/25/1974	1.23	IRRIGATION	
VANDERVEGT-GIBSON, IRENE	36-7517	12/17/1974	4	IRRIGATION	
VASQUAZ, DUFIA; VASQUAZ, J REUBEN	36-10243*	5/1/1985	0.4	IRRIGATION	205
VEENHOUWER FAMILY FARMS LLC	36-8060	2/9/1982	0.2	COMMERCIAL	132
VEENHOUWER FAMILY FARMS LLC	36-8422	4/20/1989	0.2	STOCKWATER, COMMERCIAL	
VEENSTRA FAMILY LTD PARTNERSHIP	36-16706	3/25/1974	2.34	IRRIGATION	

\* Enlargement right subordinate to rights earlier than April 12, 1994

Attachment C  
Water Rights Subject to Curtailment - Rangen Delivery Call

Current Owner	Water Right No.	Priority Date	Diversion Rate (cfs)	Purpose of Use	Total Acres
VEENSTRA, FRANK W	36-15077*	4/1/1982	0.91	IRRIGATION	198.5
VEENSTRA, FRANK W	36-16748	8/16/1973	0.05	STOCKWATER, COMMERCIAL	
VEENSTRA, FRANK W	36-7666A	1/5/1977	1.64	IRRIGATION	82
VEENSTRA, FRANK W	36-7666B	1/5/1977	0.66	STOCKWATER, COMMERCIAL	
VEENSTRA, FRANK W; VEENSTRA, MARY	36-15207	7/29/1988	0.04	DOMESTIC	
VEENSTRA, FRANK W; VEENSTRA, MARY	36-7472	5/8/1974	2.16	IRRIGATION	157
VEENSTRA, FRANK W; VEENSTRA, MARY	36-7526	3/24/1975	5.08	IRRIGATION	306
VEENSTRA, FRANK W; VEENSTRA, MARY JANE	36-8100	7/13/1982	0.15	IRRIGATION, STOCKWATER, DOMESTIC	5
VEENSTRA, FRANK; VEENSTRA, MARY JANE	36-15206	7/29/1988	0.24	STOCKWATER	
VERBREE LAND HOLDINGS LLC	36-15998	4/8/1975	0.38	IRRIGATION	211.5
VERBREE LAND HOLDINGS LLC	36-15999	4/8/1975	0.3	STOCKWATER, COMMERCIAL	
VERBREE LAND HOLDINGS LLC	36-16460	2/15/1974	7.3	IRRIGATION	471.5
VERBREE LAND HOLDINGS LLC	36-7535	4/9/1975	4.34	IRRIGATION	305
VERBREE LAND HOLDINGS LLC	36-7571	10/14/1975	1.5	IRRIGATION	305
VERBREE LAND HOLDINGS LLC	36-7604	3/11/1976	5.74	IRRIGATION	906
VERBREE LAND HOLDINGS LLC	36-7640	10/8/1976	2.13	IRRIGATION	108
VERBREE LAND HOLDINGS LLC	36-7706	5/25/1977	1.45	IRRIGATION	136
VERBREE LAND HOLDINGS LLC	36-7788A	4/8/1978	1.94	IRRIGATION	889
VERBREE LAND HOLDINGS LLC	36-7788B	4/8/1978	0.28	IRRIGATION	500
VERBREE LAND HOLDINGS LLC	36-8079	4/15/1982	0.06	STOCKWATER, COMMERCIAL, DOMESTIC	
VERBREE LAND HOLDINGS LLC	36-8199	6/15/1983	0.2	STOCKWATER, COMMERCIAL	
VERBREE LAND HOLDINGS LLC	36-8351	6/15/1988	0.19	STOCKWATER, COMMERCIAL, DOMESTIC	
VERBREE LAND HOLDINGS LLC	36-8666	7/10/1992	0.27	STOCKWATER, COMMERCIAL, DOMESTIC	
VICTOR, SALLY; VICTOR, STEVE	36-8128	12/30/1982	0.03	COMMERCIAL	
VILLAGE ENTERPRISES LLC	45-7662A	8/2/1989	0.6	IRRIGATION, COMMERCIAL, DOMESTIC, RECREATION	5
VILLAGE ENTERPRISES LLC	45-7662B	8/2/1989	0.46	IRRIGATION, RECREATION	20
VIRGIL & AMA LEE BROCKMAN FAMILY TRUST	36-7623	4/13/1976	0.64	IRRIGATION, COMMERCIAL	27
VISSER, CAROL; VISSER, TONY	36-7366A	8/13/1973	2.83	IRRIGATION	141.5
W 4 DAIRY	36-16569	2/8/1977	2.89	IRRIGATION	308
W 4 DAIRY	36-16578	2/20/1990	0.42	IRRIGATION	308
W 4 DAIRY	36-16587*	3/15/1987	0.03	IRRIGATION	308
WAHLSTROM, LESLIE; WAHLSTROM,	36-8612	10/24/1991	0.03	IRRIGATION	1
WALKER, AUSTIN RAY; WALKER, JONI	45-7235	4/4/1975	0.83	IRRIGATION	170.6
WALL, DIANA R; WALL, LARRY G	36-8451	9/28/1989	0.02	COMMERCIAL	
WARD, ALLAN	45-14340	6/30/1985	0.01	IRRIGATION	27.9
WARD, AMY RAE; WARD, STANLEY	37-7695	2/7/1977	2.59	IRRIGATION	198
WARD, DANIEL G; WARD, KARLA	36-16333	5/16/1980	0.05	STOCKWATER, COMMERCIAL	
WARD, DANIEL G; WARD, KARLA	36-16335*	5/26/1971	0.02	STOCKWATER, COMMERCIAL	
WARD, DANIEL G; WARD, KARLA	36-7717	5/26/1977	0.07	STOCKWATER, COMMERCIAL	
WARD, DANIEL G; WARD, KARLA	45-14425	6/30/1985	0.25	IRRIGATION	294.8
WARD, DANIEL G; WARD, KARLA	45-7259	2/9/1976	4.03	IRRIGATION	313
WARNER, GARALD; WARNER, SARA	37-7679	9/23/1977	0.12	IRRIGATION	6
WARNER, THOMAS	36-7486	6/27/1974	2.4	IRRIGATION	120
WARNER, THOMAS	36-7498	8/19/1974	0.8	IRRIGATION	40
WARREN, DAVID L; WARREN, SANDRA L	45-13567*	11/14/1983	0.21	IRRIGATION	163
WARTLUFT, HAROLD; WARTLUFT, LOIS	37-8375	8/11/1988	0.15	IRRIGATION, DOMESTIC	3.5
WATERS, LINDA K; WATERS, TIM H	36-7613	2/26/1976	1.6	IRRIGATION	701

\* Enlargement right subordinate to rights earlier than April 12, 1994

Attachment C  
Water Rights Subject to Curtailment - Rangen Delivery Call

Current Owner	Water Right No.	Priority Date	Diversion Rate (cfs)	Purpose of Use	Total Acres
WATERS, LINDA K; WATERS, TIM H	36-7703	5/10/1977	3.57	IRRIGATION	198
WAUNA VISTA PARK HOMEOWNERS ASSN	36-8720	2/4/1994	0.03	IRRIGATION	0.7
WAYMENT FARMS INC	45-13413	6/30/1985	0.75	IRRIGATION	791.8
WAYNE C ANDERSEN LLC	45-10310*	5/1/1978	4.04	IRRIGATION	1265
WAYNE C ANDERSEN LLC	45-11728	6/30/1985	1.25	IRRIGATION	465
WAYNE C ANDERSEN LLC	45-14246	6/30/1985	2.13	IRRIGATION	941.5
WAYNE C ANDERSEN LLC	45-7347	6/29/1978	4.5	IRRIGATION	1265
WAYSIDE ESTATES INC	36-7970	3/10/1981	0.2	DOMESTIC	
WEBER, JEFF L; WEBER, KERI JO	37-20848	10/6/1977	8.28	IRRIGATION	634
WEBER, JEFF L; WEBER, KERI JO	37-20850*	3/15/1983	0.4	IRRIGATION	634
WEL IDAHO REAL ESTATE LLC	37-8289	2/23/1987	0.11	COMMERCIAL	
WENDELL CEMETERY DISTRICT	36-8242	4/10/1984	0.2	IRRIGATION	10
WERT, LOREN; WERT, RITA	36-8000	9/11/1981	0.8	IRRIGATION	40
WEST ONE BANK IDAHO	36-15215*	3/15/1972	1.1	IRRIGATION	609
WEST ONE BANK IDAHO	36-7528	3/27/1975	1.08	IRRIGATION	609
WEST SLOPE FARMS INC	45-11022*	5/1/1966	0.37	IRRIGATION	884
WEST SLOPE FARMS INC	45-14404	6/30/1985	0.02	IRRIGATION	884
WEST, JIM	37-8222	8/5/1985	0.03	STOCKWATER	
WESTERN DAIRYMEN COOPERATIVE INC	36-7492B	7/31/1974	3.96	IRRIGATION	198
WESTERN FARM SERVICE INC	36-8341	11/25/1987	0.08	COMMERCIAL	
WESTERN FARM SERVICE INC	45-7648	6/13/1989	0.2	COMMERCIAL	
WESTERN IDAHO POTATO PROCESSING CO	36-8324	4/3/1987	2	FIRE PROTECTION	
WESTERN MORTGAGE & REALTY CO	36-10863A*	5/1/1970	2.57	IRRIGATION	5063
WESTERN MORTGAGE & REALTY CO	36-10863B*	5/1/1970	0.03	IRRIGATION	5063
WESTERN MORTGAGE & REALTY CO	36-11290*	5/1/1985	0.06	IRRIGATION	8627.4
WESTERN MORTGAGE & REALTY CO	36-11340*	4/1/1972	0.97	IRRIGATION	8627.4
WESTERN MORTGAGE & REALTY CO	36-15234*	3/15/1971	1.14	IRRIGATION	2969.3
WESTERN MORTGAGE & REALTY CO	36-15264A*	8/24/1966	0.68	IRRIGATION	5063
WESTERN MORTGAGE & REALTY CO	36-15264B*	8/4/1979	0.71	IRRIGATION	5063
WESTERN MORTGAGE & REALTY CO	36-15567	2/20/1990	1.54	IRRIGATION	8627.4
WESTERN MORTGAGE & REALTY CO	36-15616*	7/13/1971	0.17	IRRIGATION	260
WESTERN MORTGAGE & REALTY CO	36-15617*	7/13/1971	0.03	IRRIGATION	8627.4
WESTERN MORTGAGE & REALTY CO	36-15621	2/8/1977	3.34	IRRIGATION	8627.4
WESTERN MORTGAGE & REALTY CO	36-16456*	3/15/1984	0.1	IRRIGATION	8627.4
WESTERN MORTGAGE & REALTY CO	36-16582*	3/15/1987	0.09	IRRIGATION	8627.4
WESTERN MORTGAGE & REALTY CO	36-16585*	3/15/1987	0.96	IRRIGATION	2969.3
WESTERN MORTGAGE & REALTY CO	36-16689	5/22/1974	4.68	IRRIGATION	2969.3
WESTERN MORTGAGE & REALTY CO	36-16690	9/10/1984	5.52	IRRIGATION	8627.4
WESTERN MORTGAGE & REALTY CO	36-16692	9/10/1984	0.11	IRRIGATION	5.4
WESTERN MORTGAGE & REALTY CO	36-16814	2/20/1990	11.33	IRRIGATION	2969.3
WESTERN MORTGAGE & REALTY CO	36-16815	2/20/1990	3.9	IRRIGATION	8627.4
WESTERN MORTGAGE & REALTY CO	36-16816	2/20/1990	0.16	IRRIGATION	5063
WESTERN MORTGAGE & REALTY CO	36-4006*	7/14/1977	1.7	IRRIGATION	8627.4
WESTERN MORTGAGE & REALTY CO	36-7391	10/12/1973	0.11	IRRIGATION	8627.4
WESTERN MORTGAGE & REALTY CO	36-7476B	5/22/1974	1.8	IRRIGATION	2969.3
WESTERN MORTGAGE & REALTY CO	36-7580B	11/21/1975	0.07	IRRIGATION	8627.4
WESTERN MORTGAGE & REALTY CO	36-7580C	11/21/1975	3.53	IRRIGATION	8627.4
WESTERN MORTGAGE & REALTY CO	36-7580D	11/21/1975	0.32	IRRIGATION	8627.4
WESTERN MORTGAGE & REALTY CO	36-7611B	2/25/1977	4.29	IRRIGATION	8627.4
WESTERN MORTGAGE & REALTY CO	36-7627	6/7/1976	5.57	IRRIGATION	5063
WESTERN MORTGAGE & REALTY CO	36-7795A	5/26/1978	1.58	IRRIGATION	8627.4
WESTERN MORTGAGE & REALTY CO	36-7795B	5/26/1978	0.06	IRRIGATION	8627.4

\* Enlargement right subordinate to rights earlier than April 12, 1994

Attachment C  
Water Rights Subject to Curtailment - Rangen Delivery Call

Current Owner	Water Right No.	Priority Date	Diversion Rate (cfs)	Purpose of Use	Total Acres
WESTERN MORTGAGE & REALTY CO	36-7830B	11/9/1978	1.71	IRRIGATION	8627.4
WESTERN MORTGAGE & REALTY CO	36-8068B	3/4/1982	0.05	IRRIGATION	8627.4
WESTERN MORTGAGE & REALTY CO	36-8068D	3/4/1982	0.04	IRRIGATION	8627.4
WESTERN MORTGAGE & REALTY CO	36-8068E	3/4/1982	2.17	IRRIGATION	8627.4
WESTERN MORTGAGE & REALTY CO	36-8068F	3/4/1982	0.05	IRRIGATION	8627.4
WESTERN MORTGAGE & REALTY CO	36-8069N	3/4/1982	0.03	IRRIGATION	8627.4
WESTERN MORTGAGE & REALTY CO	36-8069P	3/4/1982	3.34	IRRIGATION	8627.4
WESTERN MORTGAGE & REALTY CO	36-8069Q	3/4/1982	0.05	IRRIGATION	8627.4
WESTERN MORTGAGE & REALTY CO	36-8227	6/30/1983	1.91	IRRIGATION	5063
WESTERN MORTGAGE & REALTY CO	36-8274A	7/4/1985	0.28	IRRIGATION	8627.4
WESTERN MORTGAGE & REALTY CO	36-8274B	7/4/1985	2.04	IRRIGATION	8627.4
WESTERN MORTGAGE & REALTY CO	36-8275B	5/9/1985	2.46	IRRIGATION	8627.4
WESTERN MORTGAGE & REALTY CO	36-8404	3/1/1989	2.1	IRRIGATION	8627.4
WESTERN MORTGAGE & REALTY CO	36-8475	10/31/1989	2.64	IRRIGATION	8627.4
WESTERN MORTGAGE & REALTY CO	36-8777	3/4/1982	1.12	IRRIGATION	8627.4
WESTWAY TRADING	36-8765	4/7/1997	0.04	DOMESTIC	
WG FARMS LLC	36-15356A*	6/30/1973	0.22	IRRIGATION	4382.7
WG FARMS LLC	36-15380*	4/1/1974	0.26	IRRIGATION	4382.7
WG FARMS LLC	36-7393	10/12/1973	0.78	IRRIGATION	312
WG FARMS LLC	36-7399	10/30/1973	4.83	IRRIGATION	4382.7
WG FARMS LLC	36-7531	3/31/1975	1.6	IRRIGATION	80
WG FARMS LLC	36-8107	8/10/1982	0.76	IRRIGATION	312
WG FARMS LLC	36-8212	6/22/1983	1.16	IRRIGATION	4382.7
WG FARMS LLC	36-8213	6/22/1983	2.04	IRRIGATION	4382.7
WG FARMS LLC	36-8257	12/6/1984	4.42	IRRIGATION	4382.7
WG FARMS LLC	36-8258	12/6/1984	8.7	IRRIGATION	4382.7
WG FARMS LLC	36-8259	12/6/1984	5.2	IRRIGATION	4382.7
WHEELER, DEE RAY	36-8601	9/5/1991	0.06	IRRIGATION	2
WHEELER, DEE RAY; WHEELER, LINDA	36-8488	10/10/1989	0.03	COMMERCIAL	
WHITBY, BEVERLY A; WHITBY, ROBERT D	37-7581	1/9/1978	5.1	IRRIGATION	460
WHITELEY BROTHERS LLC	45-10414	6/30/1985	3.14	IRRIGATION	1426
WHITTAKER, JAMES A	37-8063	1/6/1983	2	IRRIGATION	658
WHITTAKER, KEITH	36-8553	7/9/1990	0.13	IRRIGATION	4.3
WHITWORTH, BOYD	45-7638	3/10/1989	0.06	INDUSTRIAL	
WICKEL, ARDEL W; WICKEL, JUDY M	45-13773*	3/15/1968	0.66	IRRIGATION	849
WICKEL, ARDEL W; WICKEL, JUDY M	45-7336	1/24/1978	4.38	IRRIGATION	849
WICKEL, ARDEL W; WICKEL, JUDY M	45-7449	7/15/1980	0.41	IRRIGATION, STOCKWATER	849
WICKEL, ARDEL W; WICKEL, JUDY M	45-7471	5/22/1981	1.36	IRRIGATION	849
WILCOX, FRANCIS; WILCOX, MARGARET	36-8515	3/2/1990	0.03	IRRIGATION	1
WILD WEST INC	37-21719	3/22/2006	0.11	DOMESTIC	
WILFERTH, CONNIE; WILFERTH, DON E	36-7594	12/16/1975	0.14	IRRIGATION	7
WILLIE, DANIEL L	36-16116	5/16/1980	0.07	MITIGATION	
WILLIE, DANIEL L	36-16124*	5/26/1971	0.03	MITIGATION	
WILSON, DIANA J; WILSON, ROBERT E	36-7892	2/4/1980	0.06	IRRIGATION, DOMESTIC	1.4
WISE, EARL; WISE, INEZ	36-8638	1/7/1992	0.04	IRRIGATION, DOMESTIC	1
WLR LC	36-16568	2/8/1977	10.14	IRRIGATION	1076
WLR LC	36-16577	2/20/1990	1.5	IRRIGATION	1076
WLR LC	36-16586	3/15/1987	0.09	IRRIGATION	1076
WOOD RIVER RANCH CO INC	36-8312	8/15/1986	0.05	STOCKWATER	
WOODLAND, ALAN; WOODLAND, DEBRA	36-16517*	3/15/1984	0.93	IRRIGATION	307
WOODLAND, ALAN; WOODLAND, DEBRA	36-16518*	3/15/1984	0.12	IRRIGATION	32
WOODLAND, MICHAEL D	36-7930	8/11/1980	3.68	IRRIGATION	200
WOODLAND, MICHAEL D; WOODLAND, PATRICIA	36-15179*	3/15/1975	0.94	IRRIGATION	531

\* Enlargement right subordinate to rights earlier than April 12, 1994

Attachment C  
Water Rights Subject to Curtailment - Rangen Delivery Call

Current Owner	Water Right No.	Priority Date	Diversion Rate (cfs)	Purpose of Use	Total Acres
WOODLAND, MICHAEL D; WOODLAND, PATRICIA	36-7461	3/26/1974	8.35	IRRIGATION	548
WOODWARD, ARLEN; WOODWARD,	36-8194	5/24/1983	0.03	IRRIGATION	1
WOODWARD, RODGER; WOODWARD, RUTH	36-8214	6/27/1983	0.04	IRRIGATION, DOMESTIC	1
WRIGHT, CECELIA W; WRIGHT, JOHN W	36-7562C	1/21/1974	0.6	IRRIGATION	30
WRIGHT, CECELIA W; WRIGHT, JOHN W	36-7562D	1/21/1974	0.12	STOCKWATER, COMMERCIAL	
WRIGHT, CECELIA W; WRIGHT, JOHN W	36-7562E	1/21/1974	0.15	IRRIGATION	30
WRIGHT, CECELIA W; WRIGHT, JOHN W	36-7562F	1/21/1974	0.05	STOCKWATER, COMMERCIAL	
WRIGHT, CECELIA W; WRIGHT, JOHN W	36-7622A	4/29/1976	0.45	IRRIGATION	30
WRIGHT, CECELIA W; WRIGHT, JOHN W	36-7622B	4/29/1976	0.15	STOCKWATER, COMMERCIAL	
WRIGLEY, DON; WRIGLEY, EDITH; WRIGLEY, MAVIS; WRIGLEY, RICK; WRIGLEY, VERLA	45-7155A	10/12/1973	2.29	IRRIGATION	296
WRIGLEY, DON; WRIGLEY, EDITH; WRIGLEY, MAVIS; WRIGLEY, RICK; WRIGLEY, VERLA	45-7166B	2/3/1974	2.29	IRRIGATION	296
WRIGLEY, DON; WRIGLEY, GALE; WRIGLEY, JAYE; WRIGLEY, RICK	45-7166D	2/3/1974	2	IRRIGATION	172.5
WRIGLEY, EDITH; WRIGLEY, RICK	45-13565	10/12/1973	2.18	IRRIGATION	280
WRIGLEY, EDITH; WRIGLEY, RICK	45-7166C	2/3/1974	2.18	IRRIGATION	280
WYATT, GRANT M	45-13541	6/30/1985	2.09	IRRIGATION	479
WYBENGA DAIRY LLC	45-13418	10/31/1974	5.24	IRRIGATION	1223
WYBENGA DAIRY LLC	45-13440	1/4/1975	2.11	IRRIGATION	1223
WYBENGA DAIRY LLC	45-13442	10/31/1974	5.45	IRRIGATION	1223
WYBENGA DAIRY LLC	45-13444	6/30/1978	2.31	IRRIGATION	1223
WYBENGA DAIRY LLC	45-7196B	1/4/1975	2.03	IRRIGATION	1223
WYBENGA DAIRY LLC	45-7345B	6/30/1978	2.22	IRRIGATION	1223
WYBENGA, DARLA; WYBENGA, STEVE	45-13423	1/4/1975	0.25	STOCKWATER, COMMERCIAL	
WYBENGA, DARLA; WYBENGA, STEVE	45-13425	10/31/1974	0.63	STOCKWATER, COMMERCIAL	
WYBENGA, DARLA; WYBENGA, STEVE	45-13427	6/30/1978	0.27	STOCKWATER, COMMERCIAL	
WYBENGA, DARLA; WYBENGA, STEVE	45-13976	1/4/1975	0.06	STOCKWATER, COMMERCIAL	
WYBENGA, DARLA; WYBENGA, STEVE	45-13978	10/31/1974	0.16	STOCKWATER, COMMERCIAL	
WYBENGA, DARLA; WYBENGA, STEVE	45-13980	6/30/1978	0.07	STOCKWATER, COMMERCIAL	
WYNN DEWSNUP FAMILY REVOCABLE TRUST	36-15217*	3/15/1968	0.76	IRRIGATION	176
YERION, GEORGE A; YERION, SUSAN F	37-20717	4/29/2002	0.1	IRRIGATION	3.3
YOUNG, ELIZABETH A	37-7782	6/5/1979	0.14	IRRIGATION, DOMESTIC	3
YOUNG, KAREN W; YOUNG, ROSS M	37-7621E	6/7/1977	0.67	IRRIGATION	34
ZION LUTHERAN CHURCH	45-7167	2/13/1974	0.06	IRRIGATION	2.1

\* Enlargement right subordinate to rights earlier than April 12, 1994

# APPENDIX C

**BEFORE THE DEPARTMENT OF WATER RESOURCES  
OF THE STATE OF IDAHO**

IN THE MATTER OF THE FOURTH MITIGATION  
PLAN FILED BY THE IDAHO GROUND WATER  
APPROPRIATORS FOR THE DISTRIBUTION OF  
WATER TO WATER RIGHT NOS. 36-02551 & 36-  
07694 IN THE NAME OF RANGEN, INC.

Docket No. CM-MP-2014-006

**ORDER APPROVING IGWA'S  
FOURTH MITIGATION PLAN**

**PROCEDURAL BACKGROUND**

On January 29, 2014, the Director ("Director") of the Idaho Department of Water Resources ("Department") issued the *Final Order Regarding Rangen, Inc.'s Petition for Delivery Call; Curtailing Ground Water Rights Junior to July 13, 1962* ("Curtailment Order").<sup>1</sup> The Curtailment Order recognizes that holders of junior-priority ground water rights may avoid curtailment if they participate in a mitigation plan which provides "simulated steady state benefits of 9.1 cfs to Curren Tunnel [sometimes referred to as the "Martin-Curren Tunnel"] or direct flow of 9.1 cfs to Rangen." *Curtailment Order* at 42. The Curtailment Order explains that mitigation provided by direct flow to Rangen, Inc. ("Rangen"), "may be phased-in over not more than a five-year period pursuant to CM Rule 40 as follows: 3.4 cfs the first year, 5.2 cfs the second year, 6.0 cfs the third year, 6.6 cfs the fourth year, and 9.1 cfs the fifth year." *Id.*

On February 11, 2014, the Idaho Ground Water Appropriators, Inc. ("IGWA"), filed with the Department *IGWA's Mitigation Plan and Request for Hearing* ("First Mitigation Plan") to avoid curtailment imposed by the Curtailment Order. The First Mitigation Plan proposed nine possible mitigation activities for junior-priority ground water pumpers to satisfy mitigation obligations.

On February 12, 2014, IGWA filed *IGWA's Petition to Stay Curtailment, and Request for Expedited Decision*. On February 21, 2014, the Director issued an *Order Granting IGWA's Petition to Stay Curtailment*, which stayed enforcement of the Curtailment Order for members of IGWA and the non-member participants in IGWA's First Mitigation Plan until a decision was issued on the First Mitigation Plan.

---

<sup>1</sup> The Curtailment Order is currently on appeal in *Rangen, Inc., v. IDWR*, Twin Falls County Case No. CV-2014-1338. Judge Wildman issued his *Memorandum Decision and Order on Petitions for Judicial Review* ("Memorandum Decision") on October 24, 2014, which affirmed the Director on a number of issues, but held the Director erred by applying a trim line to reduce the zone of curtailment. *Memorandum Decision* at 28. The Memorandum Decision is not yet final, but given that time is of the essence in this matter, this order should not be delayed. Depending on the outcome of the appeal in Case No. CV-2014-1138, aspects of this order may need to be revisited and the mitigation obligation may increase.

On March 17-19, 2014, the Director conducted a hearing for the First Mitigation Plan at the Department's state office in Boise, Idaho. On April 11, 2014, the Director issued an *Order Approving in Part and Rejecting in Part IGWA's Mitigation Plan; Order Lifting Stay Issued February 21, 2014; Amended Curtailment Order* ("First Mitigation Plan Order"). In the First Mitigation Plan Order, the Director approved two of the nine proposed components of the First Mitigation Plan: (1) credit for current and ongoing mitigation activities (collectively referred to as "aquifer enhancement activities"), and (2) delivery of water directly to Rangen that otherwise would have been delivered in priority to Howard "Butch" Morris ("Morris") but for North Snake Ground Water District ("NSGWD") delivering surface water to Morris through the Sandy Pipeline ("Morris exchange agreement"). The Director rejected the other seven components of the First Mitigation Plan. The Director recognized 1.2 cfs of mitigation credit for IGWA's aquifer enhancement activities and 1.8 cfs of mitigation credit for delivery of water to Rangen as a result of the Morris exchange agreement. The Director recognized a total mitigation credit of 3.0 cfs, 0.4 cfs short of the 3.4 cfs mitigation required for the time period from April 1, 2014, through March 31, 2015. To satisfy the 0.4 cfs mitigation deficiency, the Director ordered curtailment of ground water rights bearing priority dates junior or equal to July 1, 1983, during the 2014 irrigation season. *First Mitigation Plan Order* at 21.<sup>2</sup>

On March 10, 2014, during the pendency of the First Mitigation Plan proceeding, IGWA filed with the Department *IGWA's Second Mitigation Plan and Request for Hearing* ("Second Mitigation Plan") in response to the Curtailment Order. The Second Mitigation Plan proposed delivery of up to 9.1 cfs of water from Tucker Springs, a tributary to Riley Creek, through a 1.3 mile pipeline to the fish research and propagation facility owned by Rangen ("Rangen Facility"). *Second Mitigation Plan* at 2.

On April 17, 2014, IGWA filed *IGWA's Second Petition to Stay Curtailment, and Request for Expedited Decision* ("Second Petition"). The Second Petition asked the Director to "stay implementation of the [Curtailment Order], . . . until the judiciary completes its review of the Curtailment Order in *IGWA v. IDWR*, Gooding County Case No. CV-2014-179, and *Rangen v. IDWR*, Twin Falls County Case No. CV-2014-1338." *Second Petition* at 1. On April 28, 2014, the Director issued an *Order Granting IGWA's Second Petition to Stay Curtailment* stating the Director would revisit the stay at the time a decision on IGWA's Second Mitigation Plan was issued.

On June 4-5, 2014, the Director conducted a hearing for the Second Mitigation Plan at the Department's state office in Boise, Idaho. On June 20, 2014, the Director issued an *Order Approving IGWA's Second Mitigation Plan; Order Lifting Stay Issued April 28, 2014; Second Amended Curtailment Order* ("Second Mitigation Plan Order"). To dovetail the First Mitigation Plan into the Second Mitigation Plan, the Director recalculated the period of time over which the

---

<sup>2</sup> On April 25, 2014, Rangen filed *Rangen's Motion for Reconsideration of Order Re: IGWA's Mitigation Plan; Order Lifting Stay; Amended Curtailment Order* ("Motion for Reconsideration") challenging the Director's method of determining mitigation credit for the Morris exchange water. *Motion for Reconsideration* at 1-6. On May 16, 2014, the Director issued both the Order on Reconsideration denying Rangen's Motion for Reconsideration and the Amended Mitigation Plan Order. The Director's method of calculating mitigation credit was not altered. *Amended Mitigation Plan Order* at 21.

volume of water provided by the Morris exchange agreement was averaged to equal the number of days the water would provide full mitigation to Rangen. *Second Mitigation Plan Order* at 6-7. The Director required curtailment or additional mitigation from IGWA under the Second Mitigation Plan after the time full mitigation credit under the First Mitigation Plan expires. *Id.* Specifically, the Director calculated that 2.2 cfs of mitigation water must be delivered to Rangen by the Morris exchange agreement to provide full mitigation during the first year of phased-in mitigation. The Director calculated the 2.2 cfs mitigation obligation by subtracting the 1.2 cfs mitigation credit from aquifer enhancement activities from the 3.4 cfs first year phase-in mitigation obligation. In the Second Mitigation Plan Order, the Director recognized mitigation credit for the Morris exchange agreement at an average rate of 2.2 cfs for the 293-day period between April 1, 2014 and January 18, 2015. As of January 19, 2015, IGWA must begin providing water to Rangen at a rate of 2.2 cfs by other means to meet the 3.4 cfs annual obligation for April 1, 2014 through March 31, 2015. *Id.* at 18. Accordingly, the Director ordered that the April 28, 2014, stay was lifted and failure to deliver 2.2 cfs to Rangen from Tucker Springs by January 19, 2015, will result in curtailment of water rights junior or equal to August 12, 1973, unless another mitigation plan has been approved and is providing the required water to Rangen. *Id.*

On August 27, 2014, IGWA filed *IGWA's Fourth Mitigation Plan and Request for Expedited Hearing* ("Fourth Mitigation Plan").<sup>3</sup> The Fourth Mitigation Plan consists of the "Magic Springs Project." *Fourth Mitigation Plan* at 2. Rangen and Kathy McKenzie separately filed protests to the Fourth Mitigation Plan on September 19, 2014.

The Magic Springs Project is comprised of multiple components including: lease or purchase of 10.0 cfs of water right nos. 36-7072 and 36-8356 owned by SeaPac of Idaho ("SeaPac"); long-term lease or purchase from the Idaho Water Resource Board ("IWRB") of water right nos. 36-4011<sup>4</sup>, 36-2734, 36-15476, 36-2414, and 36-2338 to make available to SeaPac; design, construction, operation, and maintenance of the water intake and collection facilities, pump station, and pipeline to transport water from SeaPac's Magic Springs facility to the head of Billingsley Creek directly up gradient from the Rangen Facility; acquisition of permanent easements at Magic Springs for the water intake and collection facilities, pump

---

<sup>3</sup> On June 10, 2014, IGWA filed *IGWA's Amended Third Mitigation Plan and Request for Hearing* ("Third Mitigation Plan"). The five components of the Third Mitigation Plan were identified as: 1) Sandy Ponds recharge and Sandy Pipe delivery; 2) improvements to the Curren Tunnel diversion; 3) direct delivery of water right no. 36-16976; 4) recirculation of Rangen water rights; and 5) the Aqua Life project. On August 19, 2014, the Director issued an *Order Denying Rangen's Motion to Dismiss Proposals One, Two, Three, and Four of IGWA's Amended Third Mitigation Plan*. After entry of that order, the only proposals remaining for consideration at the hearing regarding IGWA's Third Mitigation Plan are IGWA's request for mitigation credit for Sandy Ponds recharge, recirculation of Rangen water rights, and the Aqua Life project. On September 25, 2014, IGWA filed *IGWA's Motion to Vacate Hearing* requesting that the hearing scheduled for the Third Mitigation Plan be vacated. On October 7, 2014, IGWA filed *IGWA's Request for Hearing on Sandy Ponds/Sandy Pipe Component of Plan* requesting a hearing on only the Sandy Ponds/Sandy Pipe component of the Third Mitigation Plan, thereby bifurcating it from any hearing that may be held on the remaining components. On October 9, 2014, the Director issued an *Order Granting IGWA's Motion to Vacate Hearing and Notice of Third Status Conference*. A hearing date of February 18 & 19, 2015, for the Sandy Ponds/Sandy Pipe component of the Third Mitigation Plan was determined at a status conference on October 21, 2014.

<sup>4</sup> This water right was mistakenly identified as 36-1044 in the Fourth Mitigation Plan.

station, pipeline, and other necessary features for delivery of water to the head of Billingsley Creek; and approval of a transfer application to change the place of use from SeaPac to Rangen. The Director held a hearing for the Fourth Mitigation Plan on October 8, 2014, at the Department's State office in Boise, Idaho.

### **APPLICABLE LAW**

Conjunctive Management Rule 43.03 ("Rule 43.03") establishes the following factors that "may be considered by the Director in determining whether a proposed mitigation plan will prevent injury to senior rights":

- a. Whether delivery, storage and use of water pursuant to the mitigation plan is in compliance with Idaho law.
- b. Whether the mitigation plan will provide replacement water, at the time and place required by the senior-priority water right, sufficient to offset the depletive effect of ground water withdrawal on the water available in the surface or ground water source at such time and place as necessary to satisfy the rights of diversion from the surface or ground water source. Consideration will be given to the history and seasonal availability of water for diversion so as not to require replacement water at times when the surface right historically has not received a full supply, such as during annual low-flow periods and extended drought periods.
- c. Whether the mitigation plan provides replacement water supplies or other appropriate compensation to the senior-priority water right when needed during a time of shortage even if the effect of pumping is spread over many years and will continue for years after pumping is curtailed. A mitigation plan may allow for multi-season accounting of ground water withdrawals and provide for replacement water to take advantage of variability in seasonal water supply. The mitigation plan must include contingency provisions to assure protection of the senior-priority right in the event the mitigation water source becomes unavailable.
- d. Whether the mitigation plan proposes artificial recharge of an area of common ground water supply as a means of protecting ground water pumping levels, compensating senior-priority water rights, or providing aquifer storage for exchange or other purposes related to the mitigation plan.
- e. Where a mitigation plan is based upon computer simulations and calculations, whether such plan uses generally accepted and appropriate engineering and hydrogeologic formulae for calculating the depletive effect of the ground water withdrawal.
- f. Whether the mitigation plan uses generally accepted and appropriate values for aquifer characteristics such as transmissivity, specific yield, and other relevant factors.

- g. Whether the mitigation plan reasonably calculates the consumptive use component of ground water diversion and use.
- h. The reliability of the source of replacement water over the term in which it is proposed to be used under the mitigation plan.
- i. Whether the mitigation plan proposes enlargement of the rate of diversion, seasonal quantity or time of diversion under any water right being proposed for use in the mitigation plan.
- j. Whether the mitigation plan is consistent with the conservation of water resources, the public interest or injures other water rights, or would result in the diversion and use of ground water at a rate beyond the reasonably anticipated average rate of future natural recharge.
- k. Whether the mitigation plan provides for monitoring and adjustment as necessary to protect senior-priority water rights from material injury.
- l. Whether the plan provides for mitigation of the effects of pumping of existing wells and the effects of pumping of any new wells which may be proposed to take water from the areas of common ground water supply.
- m. Whether the mitigation plan provides for future participation on an equitable basis by ground water pumpers who divert water under junior-priority rights but who do not initially participate in such mitigation plan.
- n. A mitigation plan may propose division of the area of common ground water supply into zones or segments for the purpose of consideration of local impacts, timing of depletions, and replacement supplies.
- o. Whether the petitioners and respondents have entered into an agreement on an acceptable mitigation plan even though such plan may not otherwise be fully in compliance with these provisions.

IDAPA 37.03.11.043.03(a-o). A proposed mitigation plan must contain information that allows the Director to evaluate these factors. IDAPA 37.03.11.043.01(d).

While Rule 43.03 lists factors that “may be considered by the Director in determining whether a proposed mitigation plan will prevent injury to senior rights,” factors 43.03(a) through 43.03(c) are necessary components of mitigation plans that call for the direct delivery of mitigation water. A junior water right holder seeking to directly deliver mitigation water bears the burden of proving that (a) the “delivery, storage and use of water pursuant to the mitigation plan is in compliance with Idaho law,” (b) “the mitigation plan will provide replacement water, at the time and place required by the senior priority water right, sufficient to offset the depletive effect of ground water withdrawal on the water available in the surface or ground water source at such time and place as necessary to satisfy the rights of diversion from the surface or ground

water source,” and (c) “the mitigation plan provides replacement water supplies or other appropriate compensation to the senior-priority water right when needed during a time of shortage.” IDAPA 37.03.11.043.03(a-c). These three inquiries are threshold factors against which IGWA’s Magic Springs Project must be measured.

To satisfy its burden of proof, IGWA must present sufficient factual evidence at the hearing to prove that (1) the proposal is legal, and will generally provide the quantity of water required by the curtailment order; (2) the components of the proposed mitigation plan can be implemented to timely provide mitigation water as required by the curtailment order; and (3)(a) the proposal has been geographically located and engineered, and (b) necessary agreements or option contracts are executed, or legal proceedings to acquire land or easements have been initiated.

## **FINDINGS OF FACT**

### **Rangen’s Existing System**

1. The Rangen Facility is located in the Thousands Springs area near Hagerman, Idaho. The Rangen Facility is situated below a canyon rim at the headwaters of Billingsley Creek.
2. Immediately east of the Rangen Facility, water emanates from numerous springs on the talus slopes just below the canyon rim. Water also emanates from the Curren Tunnel. The tunnel is a large, excavated conduit constructed high on the canyon rim and extends approximately 300 feet into the canyon wall.
3. A concrete collection box located near the mouth of the Curren Tunnel collects water for delivery to Rangen and holders of early priority irrigation water rights via pipelines. The concrete box is commonly referred to as the “Farmers’ Box.”
4. Further down the talus slope is a second concrete water collection box with an open top, commonly referred to as the “Rangen Box.” Rangen rediverts the water from the Farmers’ box through two plastic pipes down to the Rangen Box. Water is then delivered from the Rangen Box via a steel pipe to the small raceways. The water diverted by Rangen can then be routed from the small raceways down through the large and CTR raceways at the Rangen Facility. Water can also be spilled out the side of the Rangen Box and returned to the talus slope.
5. In the early 1980’s, Rangen built a six-inch white PVC pipeline to divert water from inside the Curren Tunnel and deliver the water to the hatch house and greenhouse buildings. The water is used in the hatch house and/or greenhouse and then can be discharged either back into Billingsley Creek or discharged directly into the small raceways and used in the large and CTR raceways.

## **Magic Springs Project**

6. IGWA's Fourth Mitigation Plan proposes direct delivery of up to 10 cfs of "first use" water from SeaPac's Magic Springs facility to the Rangen Facility. *Fourth Mitigation Plan* at 2; Ex. 1009 at 4.

7. SeaPac owns two water rights for fish propagation at its Magic Springs facility: 36-7072 which authorizes the diversion of 148.2 cfs for fish propagation from Thousand Springs with a priority date of September 5, 1969, and 36-8356 which authorizes the diversion of 45 cfs for fish propagation from springs with a priority date of May 9, 1988. Ex. 2013, attachments 4 & 5. The two water rights combined may not exceed a total diversion rate of 148.2 cfs. *Id.*

8. A letter of intent executed by IGWA and SeaPac states that SeaPac will agree to lease or sell to IGWA up to 10 cfs of "first use" water from its Magic Springs water rights (36-7072 and 36-8356) for mitigation purposes ("IGWA/SeaPac agreement"). Ex. 1003 at 2.

9. SeaPac currently has a short-term lease of the Aqua Life Aquaculture Facility Hatchery ("Aqua Life") from the IWRB, which owns and operates Aqua Life and water right numbers 36-4011, 36-2734, 36-15476, 36-2414, and 36-2338. SeaPac desires to continue its Aqua Life operations by securing ownership and/or a long-term lease of Aqua Life. Ex. 1003 at 1-3.

10. The IGWA/SeaPac agreement is contingent upon 1) IGWA securing an approval of its Fourth Mitigation Plan from the Department, 2) IGWA securing an order approving the transfer of the point of diversion and place of use (as necessary) from SeaPac to Rangen, 3) IGWA constructing the pump and pipeline facilities and delivering Magic Springs water pursuant to an approved mitigation plan, and 4) IGWA owning or controlling Aqua Life water right numbers 36-4011, 36-2734, 36-15476, 36-2414, and 36-2338 by long-term lease or purchase from the IWRB and making them available to SeaPac. Ex. 1003 at 2-3.

11. The Magic Springs Project will be designed to deliver a maximum flow of 10 cfs of spring water associated with water right 36-7072 to Rangen. IGWA will divert Magic Springs water from a point of diversion authorized by water right number 36-7072. Ex. 1009 at 4.

12. IGWA, on behalf of NSGWD, Magic Valley Ground Water District, and Southwest Irrigation District, submitted an Application for Transfer of Water Right to the Department on September 10, 2014, to add the Rangen Facility as a new place of use for up to 10 cfs from water right number 36-7072. Ex. 1009 at 64-70.

13. On July 18, 2014, prior to filing of the Fourth Mitigation Plan, the IWRB executed a letter of intent with IGWA to make available to IGWA by long-term lease or purchase up to 10 cfs of its Aqua Life water rights as needed to satisfy the mitigation obligation to Rangen ("IGWA/IWRB agreement"). Ex. 1002 at 2.

14. IGWA and the IWRB are negotiating to finalize the details of a thirty-year lease of the Aqua Life water rights and facility. IGWA intends to assign the lease to SeaPac and gain access to the Magic Springs water. Tr. p. 38-40; 87-89.

### **Engineering Design**

15. Engineers for IGWA have completed sixty percent of the engineering design necessary to construct the full Magic Springs Project (“engineering design”). Ex. 1009. The engineering design calls for the construction of a permanent pump station and pipeline system “to reliably deliver 9.1 cfs from Magic Springs to the Rangen [F]acility.” *Id.* at 10.

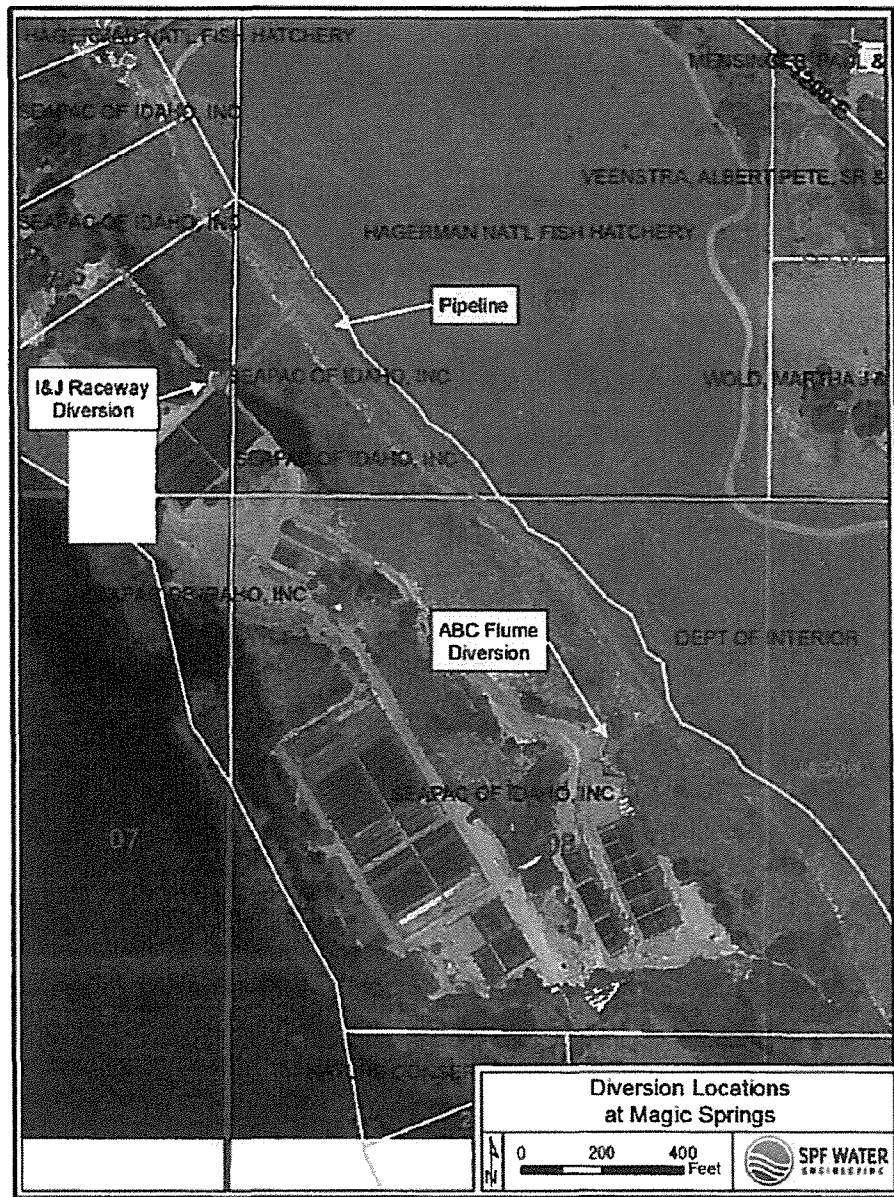
16. The engineering design also calls for the construction of a temporary pump and pipeline system to deliver water to Rangen by January 19, 2015, when the Morris exchange agreement will no longer provide full mitigation to Rangen as set forth in the Second Mitigation Plan Order.<sup>5</sup> Ex. 1009 at 7-9. The design plans call for the delivery of 0.5 cfs to Rangen by January 19, 2015, but Bob Hardgrove (“Hardgrove”), the design engineer for IGWA, testified that the temporary system design could be modified to provide up to 2.2 cfs of water. Tr. p. 152-53.

### **Permanent Pump Station and Pipeline System**

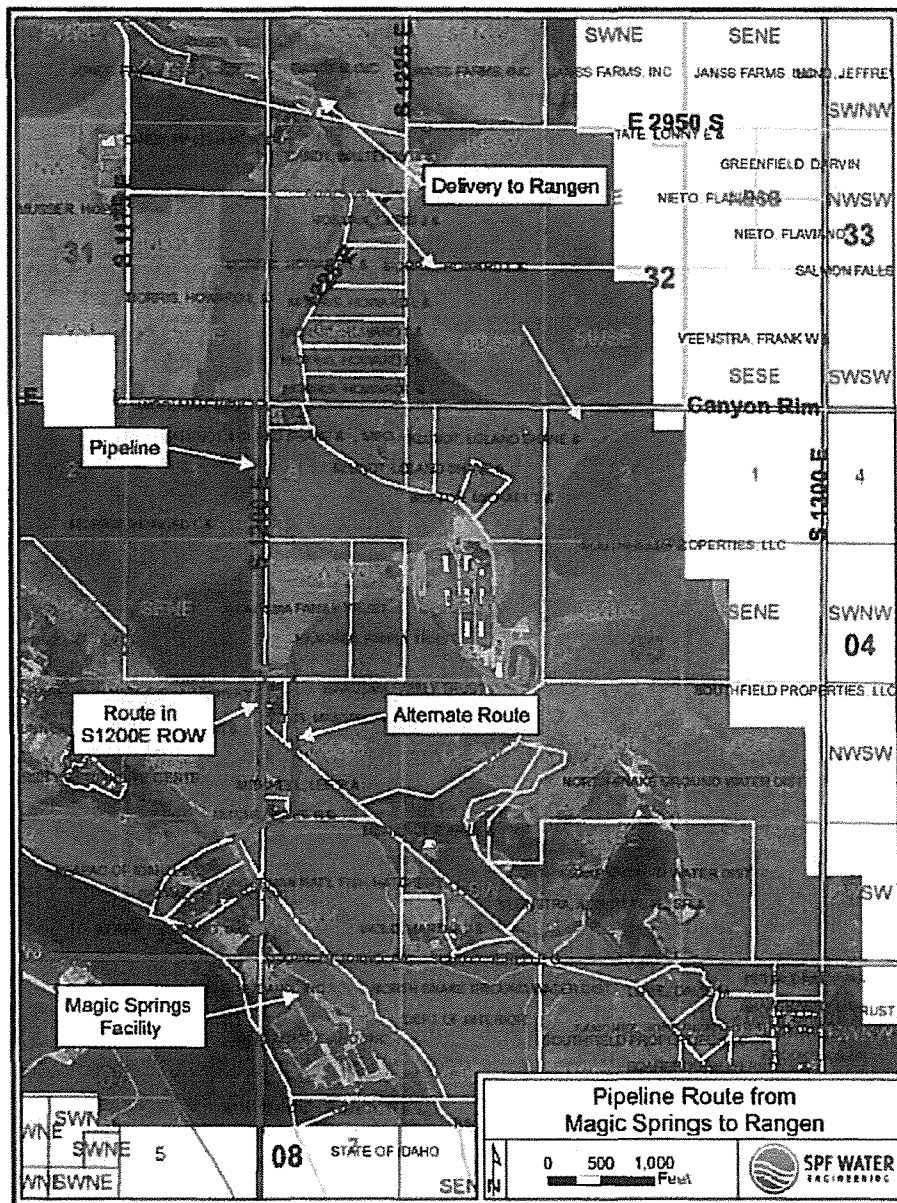
17. The following figure taken from Exhibit 1009 at 13 displays two potential diversion points that have been identified below the rim at the Magic Springs facility: the I&J Raceway Diversion (“I&J Diversion”) and the ABC Flume Diversion (“ABC Diversion”).

---

<sup>5</sup> On October 1, 2014, Rangen filed a motion in limine seeking to exclude presentation of evidence regarding the temporary pump and pipeline system at the October 8, 2014, hearing on the Fourth Mitigation Plan. The Director verbally denied the motion at the commencement of that hearing.



18. The pipeline alignments for the I&J Diversion and the ABC Diversion eventually intersect on top of the rim within SeaPac property, and from that point to the Rangen Facility, the alignment for both points of diversion is the same. Ex. 1009 at 10. The following figure taken from Exhibit 1009 at 11 depicts the proposed pipeline alignments:



- ABC Diversion, Pipeline, and Pump Station

19. The ABC Diversion, an authorized point of diversion under SeaPac's water right 36-7072, will connect to an existing concrete flume that carries ABC spring water to raceways at the Magic Springs facility. Ex. 1009 at 12. A 24-inch diameter and approximately 120 foot long gravity pipeline constructed of welded steel pipe will carry water from the flume to the pump station. *Id.* at 14. This pipeline will be installed above-ground and will connect to the flume via a new concrete collection box. *Id.* A head gate will be installed on the upstream end of the pipeline to isolate the feed to the pump station for maintenance. *Id.*

20. The proposed pipeline from the ABC Diversion to Rangen is approximately 1.9 miles long. Ex. 1009 at 16. In addition to the 120 feet of welded steel pipe for the gravity line from the ABC flume to the pump station, approximately 360 feet of exposed, above-ground welded 24-inch diameter steel pipe will convey water from the pump station to the top of the rim. *Id.* at 16, 27. Once to the top of the rim, the pipeline will change to 24-inch diameter high-density polyethylene pipe ("HDPE pipe"). *Id.* The HDPE pipe will be buried for approximately 9,440 feet. The HDPE pipe will be connected using a butt-fusion welding machine and interior welds will be de-beaded resulting in a fully restrained and leak-free pipeline. *Id.*

21. A minimum of three feet of cover is required for the pipeline installation. Ex. 1009 at 16. Combination air valves will be installed at the high points and pipeline drains will be installed at the low points. *Id.*

22. The engineering design calls for a skid-mounted packaged pump station including pumps, mechanical piping, valves, flow meter, variable frequency drives ("VFDs"), and associated controls, generators, and enclosure. Ex. 1009 at 14.

23. The pump station will include three short-set line-shaft turbine pumps. Ex. 1009 at 14. Two of the pumps will be duty pumps and one will be on standby to ensure that two pumps can operate at all times. Ex. 1009 at 14. The pumps will be placed in individual 24-inch diameter pump cans that will be approximately seven feet below existing ground surface. *Id.* The 24-inch diameter gravity line from the ABC flume will deliver water to the pump cans. *Id.*

24. The pump station will be enclosed for protection from weather and to reduce sound. Ex. 1009 at 12. The insulated enclosure will be heated and ventilated. *Id.* The pump station enclosure will be lockable and durable. *Id.*

25. To deliver 9.1 cfs to Rangen<sup>6</sup> from the ABC Diversion, the pump station must produce approximately 200 feet of total dynamic head ("TDH"). Ex. 1009 at 15. The pumps will require nominal 150-hp motors that will be controlled by VFDs to maintain any operator-adjustable flow rate up to 10 cfs. *Id.* System operation will be controlled by a programmable logic controller with remote monitoring and auto-restart capabilities. *Id.* The packaged pump station will include an isolation and check valve on each pump, a mainline butterfly valve, pressure relief, combination air valve, and a flow meter. *Id.*

26. Three-phase power is available at Magic Springs to power the ABC pump station. Ex. 1009 at 15; Tr. p. 158. Idaho Power can supply the pump station with the necessary electrical service without any upgrades. *Id.*

27. A generator is proposed to provide emergency power. Ex. 1009 at 15. The generator will automatically start within seconds of a power outage. Tr. p. 158-59. While the pumps will need to be slowly ramped up, the full pumping capacity can be restored within two or three minutes. *Id.* The generator proposed by IGWA is the type used by municipal water systems, semiconductor facilities, and hospitals. *Id.* at 159.

---

<sup>6</sup> The design plans for the project state that "IGWA has requested SPF design a 10-cfs pumping and pipeline system to reliably deliver 9.1 cfs from Magic Springs to the Rangen [F]acility." Ex. 1009 at 10.

28. The redundant pump, remote monitoring and alarming capabilities, auto-restart, proposed standby power generator and auto-transfer switch, and lockable and durable pump station enclosure make the pump station dependable, and will minimize downtime due to maintenance and power outages. Ex. 1009 at 15.

- I&J Diversion, Pipeline, and Pump Station

29. The I&J Diversion, if chosen as the point of diversion, will divert water from the manifold at the head of the I&J raceway, eliminating the need to construct new spring collection infrastructure. Ex. 1009 at 16. The I&J Diversion is directly adjacent to the spring water source pond and is upstream of any commercial use within the raceway. *Id.*

30. A 24-inch diameter ductile iron pipe buried for approximately forty-five feet, will convey water from the I&J raceway to the pump station. Ex. 1009 at 17. A head gate will be installed on the upstream end of the gravity line to isolate the feed to the pump station for maintenance. *Id.*

31. The total pipeline length from the I&J Diversion to Rangen is 1.6 miles. Ex. 1009 at 19. A 24-inch diameter exposed, above-ground steel pipe 365 feet long will convey Magic Springs water from the I&J Diversion to the top of the rim. Approximately 7,980 feet of buried 24-inch diameter HDPE pipe will convey water from the top of the rim to the Rangen Facility. Ex. 1009 at 19. The HDPE pipe will be connected using a butt-fusion welding machine and interior welds will be de-beaded resulting in a fully restrained and leak-free pipeline. *Id.*

32. A minimum of three feet of cover is required for the pipeline installation. Ex. 1009 at 19. Combination air valves will be installed at the high points and pipeline drains will be installed at the low points. *Id.*

33. The engineering design calls for a skid-mounted packaged pump station including pumps, mechanical piping, valves, flow meter, VFDs, and associated controls, generators, and enclosure. Ex. 1009 at 18.

34. The pump station will include three short-set line-shaft turbine pumps. Ex. 1009 at 18. Two of the pumps will be duty pumps and one will be on standby to ensure that two pumps can operate at all times. *Id.* The pumps will be placed in individual 24-inch diameter pump cans that will be approximately twelve feet below existing ground surface. *Id.* The 24-inch diameter gravity line from the I&J raceway will deliver water to the pump cans. *Id.*

35. To deliver 10 cfs to Rangen from the I&J Diversion, the pump station must produce approximately 220 feet of TDH. Ex. 1009 at 18. The pumps will require nominal 200-hp motors that will be controlled by VFDs to maintain any operator-adjustable flow rate up to 10 cfs. *Id.* System operation will be controlled by a programmable logic controller with remote monitoring and auto-restart capabilities. *Id.* The pump station for the I&J Diversion will be designed to be a reliable and secure facility including a redundant pump, remote monitoring and

alarming capabilities, auto-restart, and a proposed standby power generator and auto-transfer switch. *Id.*

36. Three-phase power is available at Magic Springs to power the I&J pump station. Ex. 1009 at 18-19. Idaho Power can supply the pump station with the necessary electrical service without any upgrades. *Id.*

#### Temporary Pump and Pipeline System

37. IGWA proposes a temporary pump and pipeline system to deliver water from Magic Springs to the Rangen Facility. The engineering design proposes delivery of 0.5 cfs to Rangen, but at the hearing, Hardgrove testified the system design could be changed to deliver up to 2.2 cfs through the temporary system. Ex. 1009 at 7; Tr. p. 152-53.

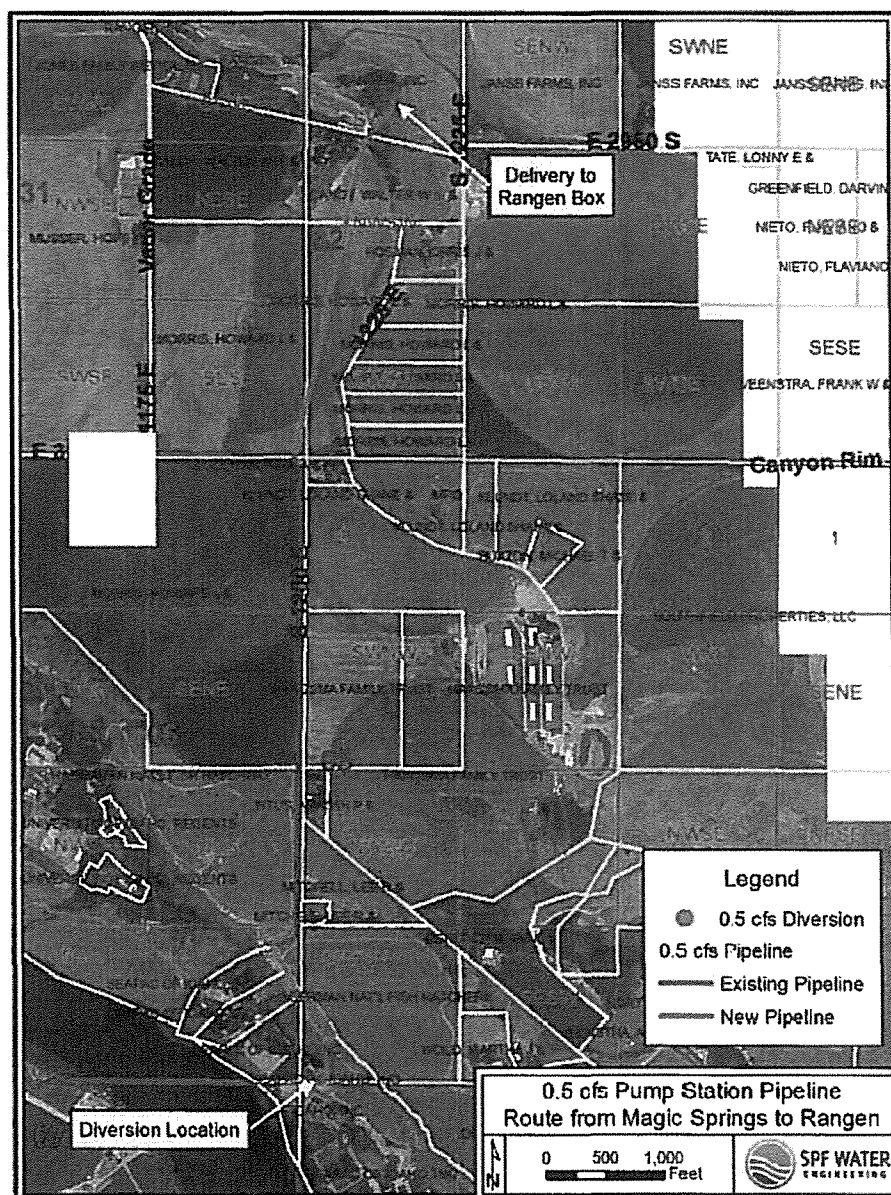
38. Delivery of 0.5 cfs to Rangen by January 19, 2015, will result in a remainder mitigation obligation of 1.7 cfs (3.4 cfs total mitigation obligation for the time period of April 1, 2014, through March 31, 2015, minus 1.2 cfs for aquifer enhancement activities, minus 0.5 cfs via IGWA's temporary pipeline).

39. The engineering design calls for a temporary end-suction pump that will be constructed to pump water directly from the upstream end of the I&J raceway at the Magic Springs facility. Ex. 1009 at 7. The pump will be designed with a manual priming pump and foot valve on the suction line. The design plans call for a pump to be sized for a TDH of 200 feet and a flow of 225 gpm (0.5 cfs) and will require a twenty-hp motor. *Id.* A larger pump can be used if IGWA decides to deliver 2.2 cfs to Rangen. Tr. p. 152-53.

40. IGWA alludes there will be some manual monitoring of the pump to ensure it is operating correctly: "Pump monitoring during the day will be completed by the general contractor selected for the pump installation." Ex. 1009 at 7. SeaPac staff that live on-site at the Magic Springs facility will be available during non-working hours for pump monitoring. *Id.* Hardgrove testified that backup pumps and power could be added to the temporary system to address concerns about backup power and reliability. Tr. p. 208-09.

41. The engineering design explains the proposed temporary pipeline alignment will parallel the permanent pipeline alignment. Ex. 1009 at 7. The design plans call for a six-inch diameter SDR 9 HDPE pipe to be placed on top of the ground from the pump to the top of the rim. *Id.* A 10 inch diameter pipe would be used if IGWA decides to increase the amount of water to 2.2 cfs. Tr. p. 152-53. The pipe will be hung, above-ground, from the rim and will be restrained across the talus slope with sand bags. Ex. 1009 at 7. Once on top of the rim, the pipe will be placed on top of the ground north to property owned by Lee and Mary Mitchell ("Mitchell"). *Id.* From the south end of the Mitchell property north to E 3000 S, water will be delivered through existing pipe owned by Morris. *Id.* New pipe will be buried under E 3000 S. *Id.* From the north side of the road to the Rangen property, pipe will be placed on top of the ground through dormant fields owned by Morris and Walter Candy. *Id.* The pipe will then follow the existing above grade piping up the talus slope and discharge into the existing Rangen

Box. *Id.* This described alignment is depicted in the following figure taken from Exhibit 1009 at 9<sup>7</sup>:



42. Once full build-out of the permanent pump station and pipeline occurs and the permanent piping is successfully delivering water to Rangen, the temporary piping facilities will be removed. Ex. 1009 at 8.

<sup>7</sup> The engineering design and Hardgrove explained that additional portions of buried piping network that belong to Morris and idle above ground six-inch aluminum irrigation pipe have the potential to be used, which would result in a reduction of the amount of new pipe required for the temporary pipeline project. Ex. 1009 at 8-9; tr. p. 201-04. However, further investigation would be needed to confirm reliability, location, and materials of those existing pipes. *Id.*

#### Required Property Crossings for Permanent and Temporary Pipeline Alignments

43. Pursuant to the IGWA/SeaPac agreement, SeaPac will grant IGWA permanent easements at its Magic Springs facility to access design, construct, operate and maintain the water in-take and collection facilities, pump station, pipeline, and other facilities as necessary to divert and deliver water for mitigation purposes. Ex. 1003 at 2.

44. Once the proposed pipelines exit SeaPac property, the proposed alignments to the Rangen Facility cross properties owned by the following: Mitchell, North Side Canal Company, Hagerman Highway District, Howard “Butch” and Rhonda Morris (hereinafter collectively referred to as “Morris”), Walter and Margaret Candy (“Candy”), and Rangen.

45. IGWA and Mitchell entered into an option agreement on October 4, 2014, to allow IGWA an exclusive and irrevocable option and right to purchase an easement to construct, own, and operate a buried pipeline through Mitchell’s property to convey 10 cfs of water from Magic Springs to the head of Billingsley Creek for mitigation purposes. Ex. 1034 at 1, 7.

46. North Side Canal Company has given IGWA verbal assurances that IGWA may run pipeline through North Side Canal Company’s property. Tr. p. 103, 148.

47. The Hagerman Highway Commissioners held a meeting on September 26, 2014, and approved “the proposed main pipeline alignment within the S1200E right of way.” Ex. 1014.

48. IGWA executed option agreements with Morris and Candy to purchase easements for the construction/placement of a pipeline through those properties to deliver Tucker Springs water to the Rangen Facility as part of the Second Mitigation Plan. Ex. 1012 & 1013. Morris is willing to provide and utilize the same option agreement to allow an easement for purposes of the Magic Springs Project. Tr. p. 50. The pipeline alignment through the Candy property for the Magic Springs Project is the same alignment proposed for the Tucker Springs Project. Tr. p. 51.

#### Tie-in to Rangen’s Delivery System

49. The pipeline from Magic Springs will connect to the existing pipeline between the hatch house and the small raceway at the Rangen Facility. Ex. 1009 at 19. Redundant butterfly valves will be installed immediately upstream of the tie-in point to maintain minimum upstream pressure in the pipeline under all static and operating conditions. *Id.* Throttling the butterfly valve will ensure a full pipeline upstream of the valve and that enough pumping head is developed to transport water over the mainline high-point without creating a vacuum condition. *Id.* Only one throttling valve will be utilized at a time and should the active valve need replaced, the other valve could be used to maintain delivery of water to Rangen. *Id.* Isolation valves will be installed on either side of each butterfly valve to allow for maintenance or replacement. *Id.* The butterfly valves will be housed in a buried vault on Rangen’s property. *Id.*

50. Directly downstream of the valve vault, the new pipeline will connect by a tee to the existing buried steel pipeline between the hatch house and small raceway at the Rangen

Facility. Ex. 1009 at 19. A butterfly valve will be installed on the small raceway leg of the tee to allow control of flow into the small raceway. *Id.* An existing valve located in a vault near the hatch house could be used to control flow from or to the Rangen Box. *Id.* There is also an existing valve and lateral that could deliver water from the buried pipeline to the hatch house. *Id.*

51. Hardgrove testified that the tie-in design could be modified to satisfy the needs of Rangen. Tr. p. 164.

### **Project Schedule**

52. Figure 5 on page 20 of Exhibit 1009 is IGWA's project schedule. The target date to deliver water to Rangen via the temporary pump and pipeline system is January 19, 2015. The target date to deliver up to 10 cfs to Rangen via the permanent pump and pipeline system is April 1, 2015. IGWA's project schedule does not take into account the time for processing IGWA's September 10, 2014, transfer application to add the Rangen Facility as a new place of use for up to 10 cfs from water right number 36-7072.

### **Project Costs**

53. The engineering design provides estimated design and construction costs for the ABC Diversion and I&J Diversion alignment options, but not the proposed temporary pipeline. For the I&J Diversion alignment, the estimated design and construction cost is \$2,217,000. *Id.* at 22. For the I&J Diversion, annual system operational costs were estimated to be \$176,392. *Id.* For the ABC Diversion alignment, the estimated design and construction cost is \$2,349,000. Ex. 1009 at 21. Annual system operational costs for the ABC Diversion alignment were estimated to be \$163,966. *Id.* at 24.

54. Rangen raised concerns at the October 8, 2014, hearing regarding how design, construction, and annual system operational costs would be paid for. Tr. p. 108-09. Lynn Carlquist ("Carlquist"), chairman of the board of NSGWD, explained assessments to NSGWD members have been increased for the upcoming budget year in order to help pay for mitigation costs. Tr. p. 108. He also testified that informal discussions revealed money could be borrowed from the IWRB in order to fund the Magic Springs Project. *Id.*; Tr. p. 124-25. Carlquist stated "But I'm not too worried about finding the funds for this, either privately or from the Water Resource Board." *Id.* at 109.

### **Insurance**

55. Carlquist testified that, as an additional protective measure, IGWA can acquire insurance to insure against aquaculture production losses due to pumping system failures. Tr. p. 53-54; Ex. 1016.

## **Water Quality Issues**

56. The engineering design presents water quality field analysis done at both Magic Springs and Rangen, which focused on temperature, pH, electrical conductivity, specific conductance, and dissolved oxygen. Ex. 1009 at 6.

### Temperature

57. The temperature of Magic Springs water is very similar to temperature readings at Rangen. Ex. 1009 at 6. The temperature of Magic Springs water is suitable for rearing trout. *Id.*

58. An AMEC temperature analysis revealed that, with use of the ABC diversion system, the maximum expected rise in temperature from the diversion to the Rangen Facility is 10.96 degrees Fahrenheit for uninsulated steel pipe and 0.08 degrees Fahrenheit for insulated steel pipe. Ex. 1009, Appendix C. With use of the I&J diversion system, the maximum expected rise in temperature is 8.8 degrees Fahrenheit for uninsulated steel pipe and 0.06 degrees Fahrenheit for insulated steel pipe. *Id.* IGWA will insulate the permanent pipeline regardless of the chosen point of diversion in order to keep the water temperature within an acceptable range for delivery to the Rangen Facility. Tr. p. 160; Tr. p. 248-49.

59. Rangen raised concerns at the hearing regarding the potential for water temperature to rise to an unacceptable range if transported through the temporary pipeline. Tr. 249. IGWA's expert Hardgrove testified: "This is the January/February/March time frame, so external temperatures will not have any heating effects on the water, more than likely, if people are concerned about an increase in temperature." Tr. p. 152.

### Water Chemistry

60. IGWA gathered and analyzed water quality field data regarding dissolved oxygen, conductivity, and pH of the water at Magic Springs and Rangen. Ex. 1009 at 6. In general, the Magic Spring water had a pH and dissolved oxygen concentration similar to that found at Rangen. *Id.* The electrical conductivity and specific conductance had slightly higher readings than the water at Rangen. *Id.*

61. In its answer to interrogatory number five, Rangen stated that dissolved oxygen and pH of the water at Magic Springs as set forth in the engineering design appear to be within acceptable ranges. Ex. 1032 at 4. Hardgrove testified that, if deemed necessary, infrastructure including packed columns or aeration structures or degassing facilities could be added at the Rangen site. Tr. p. 145. Rangen raised no concerns regarding electrical conductivity or specific conductance.

62. The engineering design concludes there are no critical water quality disparities between the Magic Springs and Rangen water sources and that water from Magic Springs will be suitable for raising trout at Rangen. Ex. 1009 at 7. Rangen has previously purchased fingerlings from Magic Springs to stock in ponds and raise at the Rangen Facility. Tr. p. 219; 247. The water quality at Magic Springs is suitable for raising trout at the Rangen Facility.

63. With respect to the temporary pipeline system, Rangen raised concerns that, if used irrigation pipe delivers water to Rangen, there is a risk of contamination of water delivered from Magic Springs to the Rangen Facility. Tr. p. 241, 252.

## CONCLUSIONS OF LAW

1. Idaho Code § 42-602, addressing the authority of the Director over the supervision of water distribution within water districts, provides:

The director of the department of water resources shall have direction and control of the distribution of water from all natural water sources within a water district to the canals, ditches, pumps and other facilities diverting therefrom. Distribution of water within water districts created pursuant to section 42-604, Idaho Code, shall be accomplished by watermasters as provided in this chapter and supervised by the director. The director of the department of water resources shall distribute water in water districts in accordance with the prior appropriation doctrine. The provisions of chapter 6, title 42, Idaho Code, shall apply only to distribution of water within a water district.

In addition, Idaho Code § 42-1805(8) provides the Director with authority to “promulgate, adopt, modify, repeal and enforce rules implementing or effectuating the powers and duties of the department.”

2. Idaho Code § 42-603 grants the Director authority to adopt rules governing water distribution. In accordance with chapter 52, title 67, Idaho Code, the Department adopted rules regarding the conjunctive management of surface and ground water effective October 7, 1994, (“CM Rules”). The CM Rules prescribe procedures for responding to a delivery call made by the holder of a senior-priority surface or ground water right against junior-priority ground water rights in an area having a common ground water supply. CM Rule 1.

3. CM Rule 43.01 sets forth the criteria for submission of a mitigation plan to the Director.

4. CM Rule 43.03 establishes factors that may be considered by the Director in determining whether a proposed mitigation plan will prevent injury to senior rights.

5. The Director concludes IGWA’s Fourth Mitigation Plan is an acceptable mitigation plan under the CM Rules and conditionally approves the plan. The Fourth Mitigation Plan adequately describes the actions that will be taken by IGWA to mitigate material injury to Rangen by pumping water from Magic Springs to the Rangen Facility for the beneficial purpose of fish propagation. CM Rule 43.01.d. The plan is in compliance with Idaho law. CM Rule 43.03.a. The plan has been geographically located and engineered. While IGWA has not finalized some aspects of the plan, for instance IGWA offered two possible points of diversion and also offered at least two alternative pipeline alignments, this does not render the plan unapprovable. In fact, because some aspects of the plan have not yet been finalized, this will

provide Rangen an opportunity to offer additional input on issues such as how to integrate the Magic Springs water into Rangen's system.

6. If implemented, the plan will provide water to Rangen "at the time and place required by the senior-priority water right..." CM Rule 43.03.b.

7. The permanent pipeline system proposed in the Fourth Mitigation Plan satisfies the necessary standard of temperature, water chemistry, reliability, and biosecurity. Should dissolved oxygen levels become an issue once the permanent pipeline system is constructed and operating, IGWA will be required to install an aeration system to oxygenate the water. Similarly, should it appear that gas supersaturation is an issue once the system is constructed and operating, IGWA will be required to address the issue.

8. The redundancy built into the permanent pumping and power system are the same type and design as those used by municipalities and hospitals and are of sufficient protection to justify approval of the Fourth Mitigation Plan. The system design is reliable. CM Rule 43.03.h. If IGWA builds the temporary pipeline, IGWA must provide similar redundancy for pumping and power systems.

9. While the system design near the proposed points of diversion at Magic Springs is open (i.e. there is no netting surrounding the headwaters of the springs and points of diversion), this is similar to the open systems at other fish hatcheries. Tr. p. 217-19. The open nature of these delivery systems does not cause problems for operations of fish facilities. *Id.* The system design provides adequate protection.

10. With respect to the temporary pipeline system, because the pipeline will be above ground, IGWA will be required to monitor the temperature of water delivered to the Rangen Facility through the pipeline to ensure temperatures remain within a suitable range for raising trout at the Rangen Facility.

11. Concerns were raised by Rangen about any potential contamination through the use of existing pipe to develop the temporary pipeline system. If IGWA decides to develop a temporary pipeline system, IGWA must build the pipeline using new pipe.

12. The Fourth Mitigation Plan should be approved conditioned upon the approval of the IGWA's September 10, 2014, Application for Transfer of Water Right to add the Rangen Facility as a new place of use for up to 10 cfs from water right number 36-7072 or an authorized lease through the water supply bank. The consideration of a transfer application is a separate administrative contested case evaluated pursuant to the legal standards provided in Idaho Code §§ 42-108 and 42-222. Issues of potential injury to other water users due to a transfer are most appropriately addressed in the transfer contested case proceeding.

13. An additional condition of approval is that all necessary agreements or options contracts must be reduced to final written agreements including:

- a. The IGWA/SeaPac agreement;

- b. The IGWA/IWRB agreement;
- c. Easements with Mitchell, North Side Canal Company, Hagerman Highway District, Morris, and Candy.

14. IGWA is required to pay for all costs of building, operating, maintaining, and monitoring the pipeline(s). As an additional contingency, IGWA is also required to purchase an insurance policy for the benefit of Rangen to cover any losses of fish attributable to the failure of the temporary or permanent pipeline system to the Rangen Facility. CM Rule 43.03.c

15. IGWA is entitled to know whether Rangen will refuse the replacement water. It appears Rangen will accept water provided from Magic Springs:

Question by Randy Budge, Attorney for IGWA: If [the water is] the quality of Magic [Springs], according to the tests and the testimony of Mr. Hardgrove, and according to the interrogatory answers of Rangen, that it's suitable to raise fish, if it comes in that form will you in fact begin to ramp up and change your operations and utilize it, or will you wait until April 1 when you know you have a constant supply of 5 or 6 [cfs], whatever is required, from that point on?

Response by Joy Kinyon, Rangen Manager: I think I've already answered that. But yes, if its suitable water, we will use that water for raising fish.

Tr. R. p. 253. However, to be certain, Rangen should be afforded an opportunity to consider and formally notify IGWA of its intent. Within seven (7) days from the date of this order, Rangen must state, in writing, whether it will accept the water delivered pursuant to the Magic Springs Project.

16. IGWA shall provide the 100 percent engineering design to the Department and Rangen upon its completion of the design. Objections to the 100 percent design must be filed within seven (7) days of receipt of the design. If no objections are received, the final engineering design will be deemed acceptable.

17. This approval does not modify the deadline established in the Director's approval of the Second Mitigation Plan. IGWA must provide the full 2.2 cfs mitigation required when credit for the Morris exchange agreement expires on January 19, 2015, or junior-priority ground water pumpers will face curtailment to satisfy the mitigation deficiency unless another mitigation plan has been approved and is providing water to Rangen at its time of need.

## **ORDER**

Based upon and consistent with the foregoing, the Director hereby orders as follows:

IT IS ORDERED that the Fourth Mitigation Plan is conditionally approved. It is approved conditioned upon approval of IGWA's September 10, 2014, Application for Transfer of Water Right to add the Rangen Facility as a new place of use for up to 10 cfs from water right number 36-7072 or an authorized lease through the water supply bank. Approval is also

conditioned upon all necessary agreements or options contracts being reduced to final written agreements.

IT IS FURTHER ORDERED that, should dissolved oxygen levels become an issue once the permanent pipeline system is constructed and operating, IGWA will be required to install an aeration system to oxygenate the water. Similarly, should it appear that gas supersaturation is an issue once the system is constructed and operating; IGWA will be required to address the issue.

IT IS FURTHER ORDERED that, if IGWA builds the temporary pipeline, IGWA must provide similar redundancy for the pumping and power system as proposed for the permanent pipeline pumping and power system. IGWA must also monitor the temperature of water delivered to the Rangen Facility through the temporary pipeline to ensure temperatures remain within a suitable range for raising trout at the Rangen Facility. In addition, if IGWA decides to construct a temporary pipeline system, IGWA must build the pipeline with new pipe.

IT IS FURTHER ORDERED that IGWA is required to purchase an insurance policy for the benefit of Rangen to cover any losses of fish attributable to the failure of the temporary or permanent pipeline system to the Rangen Facility.

IT IS FURTHER ORDERED that, within seven (7) days from the date of this order, Rangen must state, in writing, whether it will accept water delivered pursuant to the Magic Springs Project. Rangen must submit its written acceptance/rejection to the Department and IGWA. The written acceptance/rejection must state whether Rangen will accept the Magic Springs water and whether Rangen will allow construction on its land related to placement of the delivery pipe. If the Fourth Mitigation Plan is rejected by Rangen or Rangen refuses to allow construction in accordance with an approved plan, IGWA's mitigation obligation is suspended.

IT IS FURTHER ORDERED that IGWA shall provide the 100 percent engineering design to the Department and Rangen upon its completion of the design. Objections to the 100 percent design must be filed within seven (7) days of receipt of the design. If no objections are received, the final engineering design will be deemed acceptable.

IT IS FURTHER ORDERED that failure to provide water by January 19, 2015, to Rangen to satisfy the 2.2 cfs mitigation deficiency will result in curtailment of junior water rights, unless another mitigation plan has been approved and is providing water to Rangen at its time of need. If IGWA fails to satisfy this obligation, at 12:01 a.m. on or before January 19, 2015, users of ground water holding consumptive water rights bearing priority dates junior to August 12, 1973, listed in Attachment A to this order, within the area of common ground water, located west of the Great Rift, and within a water district that regulates ground water, shall curtail/refrain from diversion and use of ground water pursuant to those water rights unless notified by the Department that the order of curtailment has been modified or rescinded as to their water rights. This order shall apply to all consumptive ground water rights, including agricultural, commercial, industrial, and municipal uses, but excluding ground water rights used for *de minimis* domestic purposes where such domestic use is within the limits of the definition set forth in Idaho Code § 42-111 and ground water rights used for *de minimis* stock watering

where such stock watering use is within the limits of the definitions set forth in Idaho Code § 42-1401A(11), pursuant to IDAPA 37.03.11.020.11.

IT IS FURTHER ORDERED that the watermasters for the water districts within the area of common ground water, located west of the Great Rift, and who regulate ground water, are directed to issue written notices to the holders of the consumptive ground water rights listed in Attachment A to this order. The water rights on the list bear priority dates equal or junior to August 12, 1973. The written notices are to advise the holders of the identified ground water rights that their rights are subject to curtailment in accordance with the terms of this order.

IT IS FURTHER ORDERED that this is a FINAL ORDER of the agency. Any party may file a petition for reconsideration of this final order within fourteen (14) days of the service of this order. The agency will dispose of the petition for reconsideration within twenty-one (21) days of its receipt, or the petition will be considered denied by operation of law pursuant to Idaho Code § 67-5246.

IT IS FURTHER ORDERED that pursuant to sections 67-5270 and 67-5272, Idaho Code, any party aggrieved by the final order or orders previously issued by the Director in this matter may appeal the final order and all previously issued orders in the matter to district court by filing a petition in the district court of the county in which a hearing was held, the final agency action was taken, the party seeking review of the order resides, or the real property or personal property that was the subject of the agency action is located. The appeal must be filed within twenty-eight (28) days: (a) of the service date of the final order; (b) of an order denying petition for reconsideration; or (c) the failure within twenty-one (21) days to grant or deny a petition for reconsideration, whichever is later. *See* Idaho Code § 67-5273. The filing of an appeal to district court does not in itself stay the effectiveness or enforcement of the order under appeal.

Dated this 29<sup>th</sup> day of October 2014.

  
GARY SPACKMAN  
Director

### CERTIFICATE OF SERVICE

I HEREBY CERTIFY that on October 29<sup>th</sup>, 2014, I served a true and correct copy of the *ORDER APPROVING IGWA'S FOURTH MITIGATION PLAN* on the persons listed below by the method indicated.

RANDALL C BUDGE  
THOMAS J BUDGE  
RACINE OLSON NYE BUDGE &  
BAILEY CHARTERED  
201 E CENTER STREET  
PO BOX 1391  
POCATELLO, ID 83204  
[rcb@racinelaw.net](mailto:rcb@racinelaw.net)  
[tjb@racinelaw.net](mailto:tjb@racinelaw.net)  
[bjh@racinelaw.net](mailto:bjh@racinelaw.net)

☒ U.S. Mail, postage prepaid  
☐ Hand Delivery  
☐ Overnight Mail  
☐ Facsimile  
☒ Email

J JUSTIN MAY  
MAY BROWNING & MAY PLLC  
1419 W WASHINGTON  
BOISE ID 83702-5039  
[jmay@maybrowning.com](mailto:jmay@maybrowning.com)  
[bev@maybrowning.com](mailto:bev@maybrowning.com)

☒ U.S. Mail, postage prepaid  
☐ Hand Delivery  
☐ Overnight Mail  
☐ Facsimile  
☒ Email

ROBYN BRODY  
BRODY LAW OFFICE PLLC  
PO BOX 554  
RUPERT ID 83350-0554  
[robynbrody@hotmail.com](mailto:robynbrody@hotmail.com)


☒ U.S. Mail, postage prepaid  
☐ Hand Delivery  
☐ Overnight Mail  
☐ Facsimile  
☒ Email

FRITZ X HAEMMERLE  
HAEMMERLE HAEMMERLE  
PO BOX 1800  
HAILEY ID 83333-1800  
[fxh@haemlaw.com](mailto:fxh@haemlaw.com)

☒ U.S. Mail, postage prepaid  
☐ Hand Delivery  
☐ Overnight Mail  
☐ Facsimile  
☒ Email

KATHY MCKENZIE  
PO BOX 109  
HAGERMAN ID 83332  
[knbmac@q.com](mailto:knbmac@q.com)

☒ U.S. Mail, postage prepaid  
☐ Hand Delivery  
☐ Overnight Mail  
☐ Facsimile  
☒ Email

  
Deborah Gibson  
Administrative Assistant to the Director

# **ATTACHMENT A**

Water Rights Subject to Curtailment - Rangen Delivery Call

Current Owner	Water Right No.	Priority Date	Diversion Rate (cfs)	Purpose of Use	Total Acres
2+RANCH LLC	36-16161	8/9/1975	2.97	IRRIGATION, MITIGATION	395.5
2+RANCH LLC	36-16163	8/9/1975	0.02	MITIGATION	
4 BROS DAIRY INC	37-20613	12/19/1974	1.12	STOCKWATER, COMMERCIAL	
4 BROS DAIRY INC	37-20614	12/19/1974	0.58	STOCKWATER, COMMERCIAL	
4 BROS DAIRY INC	37-22653	5/16/1980	0.02	STOCKWATER, COMMERCIAL	
4 BROS DAIRY INC	37-7033	7/5/1988	2.16	IRRIGATION	211
4 BROS DAIRY INC	37-7278	9/10/1973	6	IRRIGATION	390.9
4 BROS DAIRY INC	37-7575	3/28/1977	2.21	IRRIGATION	349
4 BROS DAIRY INC	37-8813	10/14/1983	0.13	STOCKWATER, COMMERCIAL	
4 BROS DAIRY INC	37-8814	7/10/1983	0.1	STOCKWATER, COMMERCIAL	
93 GOLF RANCH	36-7573	10/31/1975	2.92	IRRIGATION	188
A & B IRRIGATION DISTRICT; UNITED STATES OF AMERICA ACTING THROUGH	36-15127B*	4/1/1984	28.89	IRRIGATION	82610
A & B IRRIGATION DISTRICT; UNITED STATES OF AMERICA ACTING THROUGH	36-15193B*	4/1/1965	0.31	IRRIGATION	82610
A & B IRRIGATION DISTRICT; UNITED STATES OF AMERICA ACTING THROUGH	36-15194B*	4/1/1968	2.51	IRRIGATION	82610
A & B IRRIGATION DISTRICT; UNITED STATES OF AMERICA ACTING THROUGH	36-15195B*	4/1/1978	2.24	IRRIGATION	82610
A & B IRRIGATION DISTRICT; UNITED STATES OF AMERICA ACTING THROUGH	36-15196B*	4/1/1981	0.08	IRRIGATION	82610
AARDEMA FARMS LTD PARTNERSHIP	36-10225F	5/1/1985	0.01	STOCKWATER	
AARDEMA FARMS LTD PARTNERSHIP	36-14035B	5/26/1976	0.42	STOCKWATER, COMMERCIAL	
AARDEMA FARMS LTD PARTNERSHIP	36-15256C*	3/15/1975	0.92	IRRIGATION	401.6
AARDEMA FARMS LTD PARTNERSHIP	36-15256D	3/15/1975	0.11	STOCKWATER, COMMERCIAL	
AARDEMA FARMS LTD PARTNERSHIP	36-15563	2/26/1979	1.91	IRRIGATION	608
AARDEMA FARMS LTD PARTNERSHIP	36-16275	5/28/1974	0.19	IRRIGATION	302.7
AARDEMA FARMS LTD PARTNERSHIP	36-16277	2/4/1976	0.17	IRRIGATION	302.7
AARDEMA FARMS LTD PARTNERSHIP	36-16279	2/22/1978	0.57	IRRIGATION	302.7
AARDEMA FARMS LTD PARTNERSHIP	36-16281	12/11/1978	0.03	IRRIGATION	302.7
AARDEMA FARMS LTD PARTNERSHIP	36-16283*	5/1/1985	0.17	IRRIGATION	302.7
AARDEMA FARMS LTD PARTNERSHIP	36-16449	5/26/1976	0.19	STOCKWATER, COMMERCIAL	
AARDEMA FARMS LTD PARTNERSHIP	36-16891	1/10/1997	0.06	STOCKWATER	
AARDEMA FARMS LTD PARTNERSHIP	36-16893	11/1/1979	0.02	STOCKWATER	
AARDEMA FARMS LTD PARTNERSHIP	36-16896	5/26/1976	6.03	IRRIGATION	435.1
AARDEMA FARMS LTD PARTNERSHIP	36-16897	5/26/1976	0.23	STOCKWATER, COMMERCIAL	
AARDEMA FARMS LTD PARTNERSHIP	36-7477F	5/28/1974	0.01	STOCKWATER	
AARDEMA FARMS LTD PARTNERSHIP	36-7606F	2/4/1976	0.01	STOCKWATER	
AARDEMA FARMS LTD PARTNERSHIP	36-7734	3/11/1977	1	IRRIGATION, STOCKWATER, COMMERCIAL, DOMESTIC	30
AARDEMA FARMS LTD PARTNERSHIP	36-7779F	2/22/1978	0.02	STOCKWATER	
AARDEMA FARMS LTD PARTNERSHIP	36-7832F	12/11/1978	0.01	STOCKWATER	
AARDEMA FARMS LTD PARTNERSHIP	36-8169	4/6/1983	0.26	STOCKWATER, COMMERCIAL	
AARDEMA FARMS LTD PARTNERSHIP	36-8517	4/3/1990	0.04	STOCKWATER, COMMERCIAL	
AARDEMA, CORNELIA; AARDEMA, FRANS; BOX CANYON LAND HOLDINGS LLC; HEIDA, MARY JANE; HEIDA, THOMAS	36-15181*	3/15/1982	0.23	IRRIGATION	54
AARDEMA, CORNELIA; AARDEMA, FRANS; BOX CANYON LAND HOLDINGS LLC; HEIDA, MARY JANE; HEIDA, THOMAS	36-7387D	10/27/1973	0.15	STOCKWATER, COMMERCIAL	
AARDEMA, CORNELIA; AARDEMA, FRANS; BOX CANYON LAND HOLDINGS LLC; HEIDA, MARY JANE; HEIDA, THOMAS	36-7650A	7/30/1976	1.22	IRRIGATION	220

\* Enlargement right subordinate to rights earlier than April 12, 1994

Water Rights Subject to Curtailment - Rangen Delivery Call

Current Owner	Water Right No.	Priority Date	Diversion Rate (cfs)	Purpose of Use	Total Acres
AARDEMA, CORNELIA; AARDEMA, FRANS; BOX CANYON LAND HOLDINGS LLC; HEIDA, MARY JANE; HEIDA, THOMAS	36-8305	2/14/1986	1.9	IRRIGATION	95
AARDEMA, CORNELIA; AARDEMA, FRANS; BOX CANYON LAND HOLDINGS LLC; HEIDA, MARY JANE; HEIDA, THOMAS	36-8362	6/3/1988	1	STOCKWATER, COMMERCIAL	
AARDEMA, DONALD J	36-8548	5/11/1990	0.06	STOCKWATER	
AARDEMA, DONALD JOHN	36-10225H*	5/1/1985	0.01	IRRIGATION	3
AARDEMA, DONALD JOHN	36-7477H	5/28/1974	0.01	IRRIGATION	3
AARDEMA, DONALD JOHN	36-7606H	2/4/1976	0.01	IRRIGATION	3
AARDEMA, DONALD JOHN	36-7779H	2/22/1978	0.01	IRRIGATION	3
AARDEMA, DONALD JOHN	36-7832H	12/11/1978	0.01	IRRIGATION	3
AARON BALL FARMS INC	36-8183	5/12/1983	0.66	STOCKWATER, COMMERCIAL	
ABC AGRA LLC	36-8484	12/11/1989	0.08	COMMERCIAL, DOMESTIC	
ADKINS, GINA; ADKINS, RICK	36-8525	3/2/1990	0.06	IRRIGATION, DOMESTIC	1
AKL PROPERTIES LLC	36-16944	12/11/1981	1.72	IRRIGATION	295.7
ALLEN, BETTY; ALLEN, BUD	37-21225	1/29/1974	0.02	IRRIGATION	1
ALLEN, HERB; ALLEN, MARY CHUGG; LLOYD, DANIEL; TIERNEY LLOYD, MONA LISA	36-8523	4/25/1990	1.89	IRRIGATION	115
ALLEN, JANE C; ALLEN, WAYNE R	36-7418	12/11/1973	3.48	IRRIGATION	217
ALLEN, PATRICIA; ALLEN, STEPHEN B	37-21226	1/29/1974	2.72	IRRIGATION	154
ALLEN, REX	36-7649	10/19/1976	0.26	IRRIGATION, DOMESTIC	12
ALLIANCE LAND & LIVESTOCK LLC	45-13520*	3/15/1976	0.23	IRRIGATION	3088.3
ALLIANCE LAND & LIVESTOCK LLC	45-14104	6/30/1985	0.09	IRRIGATION	3088.3
ALLIANCE LAND & LIVESTOCK LLC	45-14105	6/30/1985	0.01	STOCKWATER, COMMERCIAL	
ALLIANCE LAND & LIVESTOCK LLC	45-14254	5/16/1980	0.08	IRRIGATION	3088.3
ALLIANCE LAND & LIVESTOCK LLC	45-14255*	5/26/1971	0.02	IRRIGATION	3088.3
ALLIANCE LAND & LIVESTOCK LLC	45-14256	9/12/1973	0.24	IRRIGATION	3088.3
ALLIANCE LAND & LIVESTOCK LLC	45-14257	5/4/1978	0.51	STOCKWATER, COMMERCIAL	
ALLIANCE LAND & LIVESTOCK LLC	45-7243	7/1/1975	2.19	IRRIGATION	3088.3
ALLIANCE LAND & LIVESTOCK LLC	45-7482A	11/24/1981	2.18	IRRIGATION	3088.3
ALLIANCE LAND & LIVESTOCK LLC	45-7482B	11/24/1981	1.99	IRRIGATION	3088.3
ALLIANCE LAND & LIVESTOCK LLC	45-7513	10/13/1982	0.31	IRRIGATION	3088.3
ALLRED, JACKSON W; SMITH, MIRIAM ALLRED	45-11142	6/30/1985	3.11	IRRIGATION	2073
ANDERLAND LLC	45-14070	2/6/1979	0.01	IRRIGATION	8.4
ANDERSEN, ALAN H; ANDERSEN, NORMA	45-13394	2/6/1979	0.05	STOCKWATER, COMMERCIAL	
ANDERSON, DONALD M; ANDERSON, JOAN	36-8285	6/14/1985	0.04	IRRIGATION	2
ANDERSON, GEORGE; ANDERSON, MARILYN	36-7777	2/7/1978	1.33	IRRIGATION	75
ANDERSON, SHERRY; HARRIS, STEVEN; JENSEN, CINDY	36-7897	2/25/1980	2.84	IRRIGATION	203
ANDRESEN DAIRY LLC	36-16381	9/12/1973	0.08	STOCKWATER, COMMERCIAL	
ANDRESEN DAIRY LLC	36-8215	6/22/1983	0.07	STOCKWATER, COMMERCIAL, DOMESTIC	
ANDRESEN DAIRY LLC	36-8735	1/10/1992	0.04	STOCKWATER, COMMERCIAL	
ANDREWS, GERALD CLINTON; ANDREWS, MARIAN J	36-15227*	8/27/1973	0.7	IRRIGATION	163
ARKOOSH, KAREN A; ARKOOSH, WILLIAM	37-7570	3/9/1977	4.29	IRRIGATION	277
ASTLE, DOUGLAS D; ASTLE, JANIS L	37-8296	5/11/1987	4.01	IRRIGATION	357.2
ASTLE, GERALDINE; ASTLE, SEM D	37-7538	11/2/1976	4.18	IRRIGATION	285

\* Enlargement right subordinate to rights earlier than April 12, 1994

Water Rights Subject to Curtailment - Rangen Delivery Call

Current Owner	Water Right No.	Priority Date	Diversion Rate (cfs)	Purpose of Use	Total Acres
ASTLE, MICHELE	37-8125	6/23/1983	0.04	STOCKWATER, COMMERCIAL, DOMESTIC	
ASTLE, RICK J; ASTLE, TANYA R	37-7264	8/21/1973	3.42	IRRIGATION	192
ASTORQUIA, FRANK	37-7475	2/12/1976	0.7	IRRIGATION	35
ASTORQUIA, FRANK	37-8338	5/19/1994	0.6	IRRIGATION	72
ASTORQUIA, FRANK; ASTORQUIA, JOSEPHINE	37-7460	7/3/2002	3.33	IRRIGATION	258
B & H FARMING	36-11643*	4/1/1981	1	IRRIGATION	448
B & H FARMING	36-15226*	6/15/1973	0.36	IRRIGATION	658
B & H FARMING	36-16206	4/14/1983	1.91	IRRIGATION	152
B & H FARMING	36-4264*	4/1/1974	2	IRRIGATION	455
B 4 DAIRY	36-7732B	10/21/1977	0.4	STOCKWATER, COMMERCIAL	
B 4 DAIRY	36-7732C	10/21/1977	2.64	IRRIGATION	132
B 4 DAIRY	36-7732D	10/21/1977	0.34	STOCKWATER, COMMERCIAL	
B-4 DAIRY LLC	36-8050	12/11/1981	2.34	IRRIGATION	403.3
BAAR, ANNA E; BAAR, THEODORE; NORTHWEST FARM CREDIT SERVICES FLCA	36-8478	11/7/1989	0.47	STOCKWATER, COMMERCIAL, DOMESTIC	
BAILEY, CALVIN M; BAILEY, DE ANN W	36-7735	7/25/1977	1.75	IRRIGATION	105
BAILEY, CARL W; BAILEY, STEPHANIE G	36-16981	3/4/1976	1	IRRIGATION	50
BAILEY, CARL W; BAILEY, STEPHANIE G	36-7615	3/4/1976	1.6	IRRIGATION	203
BAILEY, PATSY J; BAILEY, QUINN W	36-7941	9/17/1980	0.13	STOCKWATER, COMMERCIAL	
BAKER, DARRELL JAMES	36-13065A	3/15/1981	0.66	IRRIGATION	260.7
BAKER, DARRELL JAMES	36-13065B	3/15/1981	0.16	IRRIGATION	634.4
BAKER, DWAIN D; BAKER, LINDA	45-4216B	6/30/1985	0.01	IRRIGATION	7
BANDY, BONNIE; BANDY, BRADLEY W	36-7473	5/14/1974	0.1	IRRIGATION	5
BANNOCK PAVING CO	36-7470	4/26/1974	0.33	INDUSTRIAL	
BARNES, T H; COLLINS, LARRY	36-8780	4/17/1998	0.04	IRRIGATION, DOMESTIC	1
BARRYMORE EST SUBDIVISION WATER USERS	36-8155	3/4/1983	0.07	STOCKWATER, DOMESTIC	
BARRYMORE, BLAKE; BARRYMORE, DEBORAH	37-8145	7/7/1983	0.17	COMMERCIAL	
BAXTER, DAVID W; BAXTER, ELIZABETH R	36-7948	11/21/1980	0.87	IRRIGATION	160
BECK, BART L; BECK, DANENE	45-7263	3/30/1976	3	IRRIGATION	997.5
BECK, DAVID; BECK, SUSAN K	45-13907*	4/13/1971	0.11	STOCKWATER	
BECK, DAVID; BECK, SUSAN K	45-14304*	4/13/1971	2.14	IRRIGATION	1766
BECK, PAIGE	45-10679*	4/1/1977	0.22	IRRIGATION	301.8
BECK, PAIGE	45-10777B*	3/15/1976	0.23	IRRIGATION	151
BECK, SCOTT W	45-14448*	4/1/1977	0.3	IRRIGATION	427.7
BECKLEY, BONNIE B; BECKLEY, RON K	37-8138	6/29/1983	0.12	STOCKWATER, COMMERCIAL	
BEEM, DONNA L; BEEM, KENNETH C	36-7695	4/13/1977	1	IRRIGATION	50
BEEM, STEVEN G	36-7609	2/19/1976	3.18	IRRIGATION, STOCKWATER	295
BENNETT, CAROLE R; BENNETT, JOHN D	37-20931	5/5/2003	0.12	IRRIGATION	4.3
BEORCHIA PROPERTIES & HOLDINGS LLC	36-8108	8/16/1982	0.03	IRRIGATION, STOCKWATER, DOMESTIC	5
BETTENCOURT, LUIS M	36-10821A	6/1/1979	2.45	IRRIGATION	138
BETTENCOURT, LUIS M	36-10821B	6/9/1979	10.2	IRRIGATION	626.5
BETTENCOURT, LUIS M	36-15161*	3/15/1977	0.14	IRRIGATION	258
BETTENCOURT, LUIS M	36-15174A	11/21/1973	3.08	IRRIGATION	154
BETTENCOURT, LUIS M	36-15174B	11/21/1973	0.12	IRRIGATION	128
BETTENCOURT, LUIS M	36-15354	1/6/1975	2.3	IRRIGATION	193.4
BETTENCOURT, LUIS M	36-7368B	8/16/1973	0.04	STOCKWATER, COMMERCIAL	
BETTENCOURT, LUIS M	36-7373	8/31/1973	4.46	IRRIGATION	258

\* Enlargement right subordinate to rights earlier than April 12, 1994

Water Rights Subject to Curtailment - Rangen Delivery Call

Current Owner	Water Right No.	Priority Date	Diversion Rate (cfs)	Purpose of Use	Total Acres
BETTENCOURT, LUIS M	36-7499B	9/4/1974	0.12	IRRIGATION	128
BETTENCOURT, LUIS M	36-7605	2/4/1976	1.04	IRRIGATION, MITIGATION	29.6
BETTENCOURT, LUIS M	36-7608	2/24/1976	0.82	IRRIGATION	128
BETTENCOURT, LUIS M	36-8081	3/7/1983	0.42	IRRIGATION	22
BETTENCOURT, LUIS M	36-8135	11/5/1983	0.06	STOCKWATER, DOMESTIC	
BETTENCOURT, LUIS M	36-8302	11/14/1985	0.96	IRRIGATION	193.4
BETTENCOURT, LUIS M	36-8739	5/10/1995	1	IRRIGATION	108.6
BETTENCOURT, LUIS M	36-8740	5/10/1995	0.53	IRRIGATION	126.5
BETTENCOURT, LUIS M; BETTENCOURT, SHARON L	36-14595A*	5/1/1978	1.31	IRRIGATION	414.8
BETTENCOURT, LUIS M; BETTENCOURT, SHARON L	36-14595B*	5/1/1978	0.1	STOCKWATER, COMMERCIAL	
BETTENCOURT, LUIS M; BETTENCOURT, SHARON L	36-16162	8/9/1975	0.01	STOCKWATER, COMMERCIAL	
BETTENCOURT, LUIS M; BETTENCOURT, SHARON L	36-7591D	12/29/1975	5.54	IRRIGATION	414.8
BETTENCOURT, LUIS M; BETTENCOURT, SHARON L	36-7591E	12/29/1975	0.52	STOCKWATER, COMMERCIAL	
BETTENCOURT, LUIS M; BETTENCOURT, SHARON L	36-8062	2/9/1982	0.05	STOCKWATER, COMMERCIAL, DOMESTIC	
BETTENCOURT, LUIS M; BETTENCOURT, SHARON L	36-8411	4/18/1989	0.5	STOCKWATER, COMMERCIAL	
BETTENCOURT, LUIS M; BETTENCOURT, SHARON L	37-8865	3/25/1974	0.24	STOCKWATER, COMMERCIAL	
BHB FARMS INC	36-7494	8/12/1974	3.2	IRRIGATION	160
BHB FARMS INC	36-8144	2/2/1983	0.84	IRRIGATION	42
BICKETT, HARVEY B; BICKETT, MYRNA	37-8366	7/14/1988	0.06	IRRIGATION, DOMESTIC	0.8
BIG SKY DAIRY	36-7366B	8/13/1973	0.11	STOCKWATER	
BIG SKY DAIRY	36-7367C	8/13/1973	0.33	STOCKWATER, COMMERCIAL	
BIG SKY DAIRY	36-7367G	8/13/1973	0.66	STOCKWATER, COMMERCIAL	
BIG SKY DAIRY	36-7367K	8/13/1973	2.62	IRRIGATION	451.3
BIG SKY DAIRY	36-7367L	8/13/1973	2.52	IRRIGATION	762.6
BIG SKY DAIRY	36-7381C	9/19/1973	0.05	STOCKWATER, COMMERCIAL	
BIG SKY DAIRY	36-7381G	9/19/1973	0.11	STOCKWATER, COMMERCIAL	
BIG SKY DAIRY	36-7381K	9/19/1973	0.43	IRRIGATION	451.3
BIG SKY DAIRY	36-7381L	9/19/1973	0.42	IRRIGATION	762.6
BIG SKY DAIRY	36-7402	11/8/1973	2.78	IRRIGATION	451.3
BIG SKY DAIRY	36-7445C	2/21/1974	0.1	STOCKWATER, COMMERCIAL	
BIG SKY DAIRY	36-7445G	2/21/1974	0.19	STOCKWATER, COMMERCIAL	
BIG SKY DAIRY	36-7445K	2/21/1974	0.77	IRRIGATION	451.3
BIG SKY DAIRY	36-7445L	2/21/1974	0.74	IRRIGATION	762.6
BIG SKY DAIRY	36-7480D	5/31/1974	0.21	STOCKWATER, COMMERCIAL	
BIG SKY DAIRY	36-7480H	5/31/1974	0.43	STOCKWATER, COMMERCIAL	
BIG SKY DAIRY	36-7480L	5/31/1974	1.73	IRRIGATION	451.3
BIG SKY DAIRY	36-7480M	5/31/1974	1.66	IRRIGATION	762.6
BIG SKY DAIRY	37-7388	9/30/1974	0.78	IRRIGATION	39
BIG SKY DAIRY	37-7419B	1/29/1975	0.14	IRRIGATION	7
BIG SKY DAIRY	37-7419C	1/29/1975	2.02	IRRIGATION	762.6
BIG SKY DAIRY	37-7435A	4/22/1975	0.74	IRRIGATION	762.6
BIG SKY DAIRY	37-7440A	5/31/1974	1.47	IRRIGATION	762.6
BIG SKY DAIRY	37-7488	4/15/1976	1.98	IRRIGATION	99
BIG SKY DAIRY	37-7639A	7/8/1977	2.76	IRRIGATION	762.6
BIG SKY DAIRY	37-7805	3/25/1975	0.78	IRRIGATION	39
BIG SKY DAIRY	37-8054	7/1/1983	3.34	IRRIGATION	167

\* Enlargement right subordinate to rights earlier than April 12, 1994

Water Rights Subject to Curtailment - Rangen Delivery Call

Current Owner	Water Right No.	Priority Date	Diversion Rate (cfs)	Purpose of Use	Total Acres
BIG SKY DAIRY	45-13549*	8/21/1978	0.76	IRRIGATION, STOCKWATER, COMMERCIAL	863
BIG SKY DAIRY	45-13853	6/30/1985	2.27	IRRIGATION	2077
BIG SKY DAIRY	45-13854	6/30/1985	1.66	IRRIGATION	2077
BIG SKY DAIRY	45-7258	2/2/1976	4.49	IRRIGATION	880
BIG SKY DAIRY	45-7276	10/13/1976	3	IRRIGATION	880
BIG SKY DAIRY	45-7335	9/19/1978	6.68	IRRIGATION, STOCKWATER, COMMERCIAL	863
BIG SKY DAIRY	45-7340A	2/2/1978	2.93	IRRIGATION	880
BIG SKY DAIRY	45-7355	8/21/1978	6.4	IRRIGATION, STOCKWATER, COMMERCIAL	863
BINGHAM II, WALLACE S; BINGHAM, NANCY L	36-7802B	6/16/1978	1.4	IRRIGATION	522.5
BINGHAM, LAVERLE M	36-8425	6/23/1989	0.88	IRRIGATION	105
BINGHAM, MARJORIE J; BINGHAM, THOMAS O	37-7473	2/4/1976	3.46	IRRIGATION	439
BLACK BUTTE HILLS LLC	36-15233*	4/6/1980	0.73	IRRIGATION	180
BLAINE COUNTY SCHOOL DISTRICT #61	37-21742	4/17/2006	0.8	IRRIGATION	20
BLAINE COUNTY SCHOOL DISTRICT #61	37-22542	4/30/2010	3.65	HEATING, COOLING	
BLALACK, JOANN K; SCHMIDT, CHESTER A	36-8208	5/20/1985	0.1	IRRIGATION, DOMESTIC	2
BLINCOE FARMS INC	36-15362*	4/1/1981	2.8	IRRIGATION	960
BLINCOE FARMS INC	36-7413	11/30/1973	5.18	IRRIGATION	960
BLIND CANYON AQUA RANCH INC	36-8299	10/21/2001	14.2	FISH PROPAGATION	
BLISS ACRES LLC; BOSMA, JACOB F	37-8487B	1/25/1989	0.18	STOCKWATER, COMMERCIAL	
BLISS LLC	37-7381	9/11/1974	0.8	IRRIGATION	40
BLISS LLC	37-7761A	5/8/1980	0.07	STOCKWATER, DOMESTIC	
BLISS LLC	37-7761B	5/8/1980	1.21	IRRIGATION	146
BLISS, GARY B	36-8459	9/22/1989	0.04	IRRIGATION	2.4
BLUE LAKES COUNTRY CLUB INC	36-8439	8/17/1989	0.18	COMMERCIAL	
BLUE SKY RANCH; KRUCKER, KATHLEEN; KRUCKER, ROBERT	36-16184	6/30/1983	0.13	STOCKWATER, DOMESTIC	
BLUE SKY RANCH; KRUCKER, KATHLEEN; KRUCKER, ROBERT	36-8482	11/7/1989	0.05	STOCKWATER	
BOER DAIRY LLC	36-7617	3/11/1976	10	IRRIGATION	920
BOER JR, ADRIAN K; BOER, LINDA M; NORTHWEST FARM CREDIT SERVICES FLCA	36-8359	6/15/1988	0.29	STOCKWATER, COMMERCIAL	
BOKMA, FLORA; BOKMA, HARRY B	36-8662	5/26/1992	0.18	STOCKWATER, COMMERCIAL	
BOLDT, LAWRENCE P; BOLDT, MARCY M	45-7370	1/24/1979	0.11	IRRIGATION, STOCKWATER	5.6
BONAWITZ, DANI; BONAWITZ, DUKE	36-8065	2/17/1982	0.12	IRRIGATION, DOMESTIC	5
BOOT JACK DAIRY PARTNERSHIP	37-20395	3/16/1982	2.1	IRRIGATION	277.4
BOOT JACK DAIRY PARTNERSHIP	37-20396	3/16/1982	0.08	STOCKWATER, COMMERCIAL	
BORBA, JOSE; BORBA, MARIA	36-16240	1/7/1974	0.01	STOCKWATER, COMMERCIAL	
BORBA, JOSE; BORBA, MARIA	36-8731	7/13/1994	0.08	STOCKWATER, DOMESTIC	
BORBA, JOSE; BORBA, MARIA	37-21318	1/7/1974	0.13	IRRIGATION, MITIGATION	4.5
BOSMA, JACOB F	37-8487C	1/25/1989	0.48	IRRIGATION	97.9
BOTHOF, GERALDA; BOTHOF, ROGER W	36-8805	10/31/2000	0.03	IRRIGATION	0.8
BOTT, BRIAN; BOTT, KELLI	36-16621	7/3/1974	2.32	IRRIGATION	135
BOWEN THEATRE CO	36-8631	11/7/1991	0.04	DOMESTIC	
BOWMAN, GARY F	37-7465B	12/1/1975	2.22	IRRIGATION	132
BOX CANYON DAIRY	36-8713	8/6/1993	0.04	STOCKWATER	
BOX CANYON LAND HOLDINGS LLC	36-10044*	3/1/1984	0.55	IRRIGATION	124
BOX CANYON LAND HOLDINGS LLC	36-15991	11/29/1973	0.08	STOCKWATER, COMMERCIAL	

\* Enlargement right subordinate to rights earlier than April 12, 1994

Water Rights Subject to Curtailment - Rangen Delivery Call

Current Owner	Water Right No.	Priority Date	Diversion Rate (cfs)	Purpose of Use	Total Acres
BOX CANYON LAND HOLDINGS LLC	36-16274	5/28/1974	0.29	IRRIGATION	444
BOX CANYON LAND HOLDINGS LLC	36-16276	2/4/1976	0.29	IRRIGATION	444
BOX CANYON LAND HOLDINGS LLC	36-16278	2/22/1978	0.86	IRRIGATION	444
BOX CANYON LAND HOLDINGS LLC	36-16280	12/11/1978	0.08	IRRIGATION	444
BOX CANYON LAND HOLDINGS LLC	36-16282*	5/1/1985	0.26	IRRIGATION	444
BOX CANYON LAND HOLDINGS LLC	36-16497	11/29/1973	1.24	IRRIGATION	126.2
BOX CANYON LAND HOLDINGS LLC	36-16498	11/29/1973	0.16	STOCKWATER, COMMERCIAL	
BOX CANYON LAND HOLDINGS LLC	36-7387A	10/27/1973	0.44	IRRIGATION	33.7
BOX CANYON LAND HOLDINGS LLC	36-7387C	10/27/1973	0.17	IRRIGATION	33.7
BOX CANYON LAND HOLDINGS LLC	36-7450A	3/6/1974	5.2	IRRIGATION	261
BOX CANYON LAND HOLDINGS LLC	36-7585	12/9/1975	0.52	IRRIGATION	97
BOX CANYON LAND HOLDINGS LLC	36-7713A	8/13/1977	0.85	IRRIGATION	107
BOX CANYON LAND HOLDINGS LLC	36-7713B	8/13/1977	0.13	STOCKWATER, COMMERCIAL	
BOX CANYON LAND HOLDINGS LLC	36-7871	9/24/1979	1	IRRIGATION, STOCKWATER, COMMERCIAL	40
BRADLEY, DAWN ANN; BRADLEY, R BRUCE	36-8112	9/7/1982	0.04	IRRIGATION, COMMERCIAL, DOMESTIC	1
BRANCHFLOWER, KATHERINE L; BRANCHFLOWER, MICHAEL G	36-8581	3/13/1991	0.74	IRRIGATION	39
BRANDSMA, ANN; BRANDSMA, HILL A	36-16028	5/28/1974	0.21	IRRIGATION	318
BRANDSMA, ANN; BRANDSMA, HILL A	36-16030	2/4/1976	0.19	IRRIGATION	318
BRANDSMA, ANN; BRANDSMA, HILL A	36-16032	2/22/1978	0.61	IRRIGATION	318
BRANDSMA, ANN; BRANDSMA, HILL A	36-16034	12/11/1978	0.05	IRRIGATION	318
BRANDSMA, ANN; BRANDSMA, HILL A	36-16036*	5/1/1985	0.18	IRRIGATION	318
BRANDSMA, ANN; BRANDSMA, HILL A	36-7574	10/30/1975	1.5	IRRIGATION	108
BRANDSMA, ANN; BRANDSMA, HILL A	36-7576	11/17/1975	1.97	IRRIGATION	140
BRANDSMA, ANN; BRANDSMA, HILL A	36-7799	6/27/1978	0.8	IRRIGATION	40
BRANDSMA, ANN; BRANDSMA, HILL A	36-8140	1/21/1983	0.11	STOCKWATER, COMMERCIAL	
BRANDSMA, DEBRA K; BRANDSMA, KENNETH A	36-7513	11/29/1974	1.73	IRRIGATION	152
BRANDSMA, DEBRA K; BRANDSMA, KENNETH A	36-8252D	10/17/1984	0.52	STOCKWATER, COMMERCIAL	
BRANDSMA, DEBRA K; BRANDSMA, KENNETH A	36-8787	1/22/1999	1.05	IRRIGATION	152
BRANDSMA, HILL A	36-8063D	3/18/1982	0.28	STOCKWATER, COMMERCIAL	
BRETZ, WAYNE E	37-7376	8/14/1974	0.09	IRRIGATION, STOCKWATER, DOMESTIC	5
BROWN II, ROBERT BURTON; BROWN, MARIA CHRISTENSEN	45-14189*	3/15/1968	0.01	IRRIGATION	3
BROWN, AUSTIN; BROWN, REED	36-7484	6/12/1974	0.18	IRRIGATION, DOMESTIC	13
BROWN, JAY A; BROWN, MARIE H	36-8111	8/20/1982	0.76	IRRIGATION	309.8
BROWNING FAMILY LLC	36-10123*	4/1/1977	1.78	IRRIGATION	429
BUERKLE, ARLEN E; BUERKLE, MARY LEE	36-8519	4/10/1990	0.09	IRRIGATION, COMMERCIAL	1.5
BURLEY IRRIGATION DISTRICT	45-7720	9/27/1993	0.09	DOMESTIC	
BURLEY WEST INVESTMENTS LLC	45-13522*	3/15/1976	1.05	IRRIGATION	358.6
BURTON, JERRY; BURTON, SUZANNE	36-8181	4/28/1983	0.09	IRRIGATION, DOMESTIC	1.5
BUSMAN, JOHN R; BUSMAN, SHERRY A	36-10640	6/1/1978	0.04	STOCKWATER, DOMESTIC	
BUSMAN, JOHN R; BUSMAN, SHERRY A	36-16182	1/7/1974	0.04	STOCKWATER, COMMERCIAL	
BUSMAN, JOHN R; BUSMAN, SHERRY A	37-21134	1/7/1974	0.31	IRRIGATION, MITIGATION	18.9
BUTTARS FAMILY LTD PARTNERSHIP	36-8453	9/21/1989	0.04	COMMERCIAL	
BUTTERFIELD, LEE	45-7200	11/19/1974	0.33	IRRIGATION	29
BUXTON, ANNA LEE; BUXTON, BILL W	36-7496	8/13/1974	0.33	IRRIGATION	27
C DE KRUYF DAIRY PARTNERSHIP	36-15993	7/31/1974	0.52	IRRIGATION	116

\* Enlargement right subordinate to rights earlier than April 12, 1994

Water Rights Subject to Curtailment - Rangen Delivery Call

Current Owner	Water Right No.	Priority Date	Diversion Rate (cfs)	Purpose of Use	Total Acres
C DE KRUYF DAIRY PARTNERSHIP	36-7491	7/31/1974	1.64	IRRIGATION	120
C DE KRUYF DAIRY PARTNERSHIP	36-8539	4/13/1990	0.27	IRRIGATION, STOCKWATER, COMMERCIAL, DOMESTIC	1
CALDERON, DAVID	36-8463	9/18/1989	0.02	COMMERCIAL	
CALKINS, LAWRENCE L	37-20382	3/1/2001	0.07	DOMESTIC	
CALKINS, LAWRENCE L	37-20383	3/12/2001	0.07	DOMESTIC	
CALKINS, LAWRENCE L	37-22596	2/15/2011	0.07	DOMESTIC	
CALKINS, LAWRENCE L; CALKINS, SANDRA L	37-21384	12/6/2004	0.07	DOMESTIC	
CalLEN, JERRY; CalLEN, PATRICIA	36-7384	10/4/1973	2.26	IRRIGATION	130
CalLEN, JERRY; CalLEN, PATRICIA	36-7975	3/20/1981	0.03	STOCKWATER	
CALVARY BAPTIST CHURCH	45-14173	5/16/1980	0.01	IRRIGATION	
CAMPBELL, ANNIE M; CAMPBELL, WILLIAM ROY	36-8535	4/12/1990	0.13	IRRIGATION, DOMESTIC	4
CANYONside DAIRY	36-7947	11/28/1980	0.13	IRRIGATION, STOCKWATER, DOMESTIC	4
CARLQUIST BROTHERS	36-7527	3/26/1975	0.6	IRRIGATION	528.5
CARNEY FARMS	36-16395	12/8/1981	0.62	IRRIGATION	524
CARNEY FARMS	36-7501	9/18/1974	0.8	IRRIGATION	40
CARNEY FARMS	36-7949	2/4/1981	1.41	IRRIGATION	524
CARNEY, BARBARA J; CARNEY, GARY	36-7408	11/21/1973	1.84	IRRIGATION	779
CARNEY, BARBARA J; CARNEY, GARY	36-7560	3/3/1976	5.45	IRRIGATION	779
CARNEY, BARBARA J; CARNEY, GARY	36-7603	1/29/1976	1.76	IRRIGATION	779
CARRELL, F DUANE	36-8342	1/5/1988	0.02	COMMERCIAL	
CARRILLO, CUTBERTO	36-8407	1/19/1989	0.08	IRRIGATION, DOMESTIC	3
CASSIA JOINT SCHOOL DISTRICT #151	45-7207	3/22/1975	0.36	IRRIGATION	18
CASSIA JOINT SCHOOL DISTRICT #151	45-7208	12/19/1974	0.22	IRRIGATION	11
CASSIA JOINT SCHOOL DISTRICT #151	45-7236	4/28/1975	0.13	IRRIGATION	6.6
CASSIA JOINT SCHOOL DISTRICT #151	45-7741	11/12/1998	0.45	IRRIGATION	11.7
CASTLE, NICOLE R; CASTLE, SCOTT A	37-7621D	6/7/1977	0.77	IRRIGATION	39
CATMULL, KAY E	36-8496	10/24/1989	0.03	COMMERCIAL	
CENARRUSA, JANICE M; CENARRUSA, JERRY	37-7517	9/7/1976	2.04	IRRIGATION	160
CENARRUSA, JANICE M; CENARRUSA, JERRY	37-7593A	5/4/1977	2.2	IRRIGATION	110
CENARRUSA, JOHN L	37-7593B	5/4/1977	1.88	IRRIGATION	94
CHAMBERS, DEANNA; CHAMBERS, FERRELL J	36-7715	5/26/1977	3.63	IRRIGATION	257
CHAMBERS, DEANNA; CHAMBERS, FERRELL J	36-7885	12/28/1979	0.74	IRRIGATION	257
CHISHOLM, DONALD J	45-7564	11/20/1984	0.02	HEATING, COOLING	
CHRISTENSEN, PAUL; CHRISTENSEN, PERRY G	45-14188*	3/15/1968	0.17	IRRIGATION	389.6
CHRISTIANSON FAMILY REVOCABLE TRUST	45-11180	6/30/1985	0.27	IRRIGATION	307
CHURCH OF LIFE	36-8504	2/20/1990	0.01	STOCKWATER, DOMESTIC	
CIOCCA, ANN A; CIOCCA, EDWARD M	36-7448	2/27/1974	2.23	IRRIGATION	139.1
CIOCCA, ANN A; CIOCCA, EDWARD M	36-8219	6/30/1983	1.72	IRRIGATION	86
CIOCCA, ANN A; CIOCCA, EDWARD M; NORTHWEST FARM CREDIT SERVICES FLCA	36-8672	9/23/1992	0.06	STOCKWATER	
CIOCCA, TONY M; CIOCCA, TRINA A	36-8255	12/7/1984	1.16	IRRIGATION	154
CITY OF BLISS	37-8886	11/24/1998	0.45	MUNICIPAL	
CITY OF BURLEY	36-8154	2/24/1983	1.2	INDUSTRIAL	

\* Enlargement right subordinate to rights earlier than April 12, 1994

Water Rights Subject to Curtailment - Rangen Delivery Call

Current Owner	Water Right No.	Priority Date	Diversion Rate (cfs)	Purpose of Use	Total Acres
CITY OF BURLEY	45-13411	10/22/2001	7.8	MUNICIPAL	
CITY OF BURLEY	45-7269	5/25/1976	3.56	MUNICIPAL	
CITY OF BURLEY	45-7436	2/15/1980	0.69	MUNICIPAL	
CITY OF BURLEY	45-7686	2/11/1991	1.75	MUNICIPAL	
CITY OF BURLEY	45-7735	9/3/1996	4.46	MUNICIPAL	
CITY OF CAREY	37-20384	3/20/2001	0.7	MUNICIPAL	
CITY OF CAREY	37-21243	12/25/2003	0.6	MUNICIPAL	
CITY OF CAREY	37-21355	9/23/2004	1.29	MUNICIPAL	
CITY OF CAREY	37-22661	8/18/2011	1.45	MUNICIPAL	
CITY OF CAREY	37-7766	2/21/1979	0.71	MUNICIPAL	
CITY OF DECLO	45-7726	2/16/1995	2.23	MUNICIPAL	
CITY OF DIETRICH	37-22751	6/1/2012	0.2	MUNICIPAL	
CITY OF GOODING	37-11221	4/20/1977	5.9	MUNICIPAL	
CITY OF GOODING	37-7597	5/5/1977	1.07	IRRIGATION	78
CITY OF HAZELTON	36-7634B	7/23/1976	0.14	IRRIGATION	7
CITY OF HAZELTON	36-7858	6/12/1979	1	MUNICIPAL, DOMESTIC	
CITY OF HEYBURN	36-8550	5/29/1990	6.67	MUNICIPAL	
CITY OF HEYBURN	36-8738	5/22/1995	3.3	MUNICIPAL	
CITY OF JEROME	36-16938	8/20/1982	0.01	IRRIGATION	2.2
CITY OF JEROME	36-8234	1/11/1984	1.23	IRRIGATION, COMMERCIAL, DOMESTIC, RECREATION	14
CITY OF JEROME	36-8237	12/22/1983	2.71	MUNICIPAL	
CITY OF PAUL	36-7899	2/27/1980	0.78	MUNICIPAL	
CITY OF PAUL	36-8763	10/18/1999	2.75	MUNICIPAL	
CITY OF RICHFIELD	37-22431	1/13/2009	1.19	MUNICIPAL	
CITY OF RICHFIELD	37-8402	9/22/1988	1.63	MUNICIPAL	
CITY OF RUPERT	36-7862	10/11/1985	1.15	MUNICIPAL	
CITY OF RUPERT	36-7863	6/30/1979	3.83	MUNICIPAL	
CITY OF SHOSHONE	37-7432	5/6/1975	2	MUNICIPAL	
CITY OF SHOSHONE	37-7662	8/30/1977	2.01	MUNICIPAL	
CITY OF WENDELL	36-7440	2/6/1974	0.22	INDUSTRIAL	
CITY OF WENDELL	36-7722	6/20/1977	2.67	MUNICIPAL	
CITY OF WENDELL	36-8421	9/14/1998	2.76	MUNICIPAL	
CITY OF WENDELL	36-8764	3/28/1997	1.27	MUNICIPAL	
CLARK, BETTE L; CLARK, RAYMOND G	36-15253*	3/15/1985	0.34	IRRIGATION	211
CLARK, BETTE L; CLARK, RAYMOND G	36-7644	9/22/1976	3.34	IRRIGATION	211
CLARK, RAYMOND G	36-8286	6/26/1985	0.21	IRRIGATION	225
CLAYSON, CASEY; CLAYSON, SHANE	45-7496	1/27/1982	0.06	IRRIGATION, DOMESTIC	0.7
CLAYTON, CARRIE L; CLAYTON, DOUGLAS M	45-13400	7/7/1986	0.06	IRRIGATION	2
CLEAR LAKE COUNTRY CLUB	36-8369	7/6/1988	0.07	COMMERCIAL	
CLEAR SPRINGS FOODS INC	36-16156	4/9/2003	1.34	INDUSTRIAL, DOMESTIC	
CLEAR SPRINGS TROUT CO	36-8639	2/18/1992	0.04	COMMERCIAL, DOMESTIC	
CLIFFORD SEARLE FAMILY TRUST	45-14415	5/4/1978	0.65	IRRIGATION	4389
CLOYD R SEARLE FAMILY TRUST	45-14416	5/4/1978	0.66	IRRIGATION	4389
COLEMAN, CAROLYN F; COLEMAN, GARY R	37-7315A	11/7/1973	3.05	IRRIGATION	422
COLEMAN, CAROLYN F; COLEMAN, GARY R	37-7379	9/21/1974	3.96	IRRIGATION	300
COLEMAN, CAROLYN F; COLEMAN, GARY R	37-7419D	1/29/1975	0.18	IRRIGATION	422
COLEMAN, CAROLYN F; COLEMAN, GARY R	37-7420A	1/29/1975	1.48	IRRIGATION	422

\* Enlargement right subordinate to rights earlier than April 12, 1994

Water Rights Subject to Curtailment - Rangen Delivery Call

Current Owner	Water Right No.	Priority Date	Diversion Rate (cfs)	Purpose of Use	Total Acres
COLEMAN, CAROLYN F; COLEMAN, GARY R	37-7420B	1/29/1975	0.58	STOCKWATER, COMMERCIAL	
COLEMAN, CAROLYN F; COLEMAN, GARY R	37-7435B	4/22/1975	0.06	IRRIGATION	422
COLEMAN, CAROLYN F; COLEMAN, GARY R	37-7438	5/13/1975	3	IRRIGATION	153
COLEMAN, CAROLYN F; COLEMAN, GARY R	37-7440B	5/31/1974	0.13	IRRIGATION	422
COLEMAN, CAROLYN F; COLEMAN, GARY R	37-7470	12/9/1975	3.12	IRRIGATION	422
COLEMAN, CAROLYN F; COLEMAN, GARY R	37-7476	1/7/1976	1.4	IRRIGATION	300
COLEMAN, CAROLYN F; COLEMAN, GARY R	37-7545	2/1/1977	0.18	STOCKWATER, COMMERCIAL	
COLEMAN, CAROLYN F; COLEMAN, GARY R	37-7639B	7/8/1977	0.13	IRRIGATION	422
COOK, TYSON; COOK, VALERIE B	36-7927	7/15/1980	0.07	IRRIGATION, DOMESTIC	1
COOMBS, MICHAEL R	36-15565	2/5/2001	0.08	DOMESTIC	
CORP OF THE PRESIDING BISHOP	36-7782	3/10/1978	2.43	IRRIGATION	132
CORP OF THE PRESIDING BISHOP	36-8145	2/14/1983	0.04	IRRIGATION, DOMESTIC	0.5
CORP OF THE PRESIDING BISHOP	36-8428	6/7/1989	0.02	IRRIGATION	0.5
CORP OF THE PRESIDING BISHOP	36-8429	6/7/1989	0.12	IRRIGATION	4
CORP OF THE PRESIDING BISHOP	36-8430	6/7/1989	0.04	IRRIGATION, DOMESTIC	0.8
CORP OF THE PRESIDING BISHOP	37-7076	10/24/1988	0.09	IRRIGATION, DOMESTIC	1
CORP OF THE PRESIDING BISHOP	45-10984	6/30/1985	0.78	IRRIGATION	7502
CORP OF THE PRESIDING BISHOP	45-11867	6/30/1985	0.29	IRRIGATION	7502
CORP OF THE PRESIDING BISHOP	45-13471	6/30/1985	0.69	IRRIGATION	7502
CORP OF THE PRESIDING BISHOP	45-13472	6/30/1985	0.7	IRRIGATION	7502
CORP OF THE PRESIDING BISHOP	45-13781	6/30/1985	2.43	IRRIGATION	7502
CORP OF THE PRESIDING BISHOP	45-13782	6/30/1985	1.47	IRRIGATION	7502
CORP OF THE PRESIDING BISHOP	45-13798	6/30/1985	0.2	IRRIGATION	7502
CORP OF THE PRESIDING BISHOP	45-13811	6/30/1985	0.93	IRRIGATION	7502
CORP OF THE PRESIDING BISHOP	45-4216A	6/30/1985	4.99	IRRIGATION	7502
CORP OF THE PRESIDING BISHOP	45-7535	6/10/1983	0.08	IRRIGATION	2.5
COUNTRY CLUB ESTATES WATER ASSN INC	36-8607	11/18/1991	0.5	STOCKWATER, DOMESTIC, FIRE PROTECTION	
CRANE, CALVIN C	45-7303	5/10/1977	1.28	IRRIGATION, STOCKWATER	62
CRANE, SARA D	36-8282	6/13/1985	2	IRRIGATION	108
CRANER, DAVID A; CRANER, HELEN B	45-7442	4/4/1980	0.12	IRRIGATION	4
CRANNEY BROTHERS	45-13550	6/30/1985	8.14	IRRIGATION	3605
CRANNEY BROTHERS	45-7150	8/17/1973	6.2	IRRIGATION, STOCKWATER	3605
CRANNEY BROTHERS	45-7242	6/27/1975	4.8	IRRIGATION	3605
CRANNEY BROTHERS	45-7307	5/11/1977	4.48	IRRIGATION	3605
CRANNEY LAND CO LLC	45-13999	1/7/1975	1.72	IRRIGATION	255
CRANNEY RANCHES	45-13599*	6/11/1981	0.42	IRRIGATION	344
CRESPO TRUCKING INC	37-8355	8/9/1988	0.04	COMMERCIAL, DOMESTIC	
CRESPO, ATILANO	37-7694	1/9/1978	0.1	IRRIGATION	5
CROCKER, BRENT; CROCKER, TONIA	36-8375	7/18/1988	0.04	IRRIGATION, DOMESTIC	2
CULLEY, JUDITH; CULLEY, RYAN D	36-8563	10/18/1990	0.07	IRRIGATION, DOMESTIC	1
DALLEY, RICHARD B; DALLEY, SHAUNA H	36-16129	11/8/1973	1.24	IRRIGATION	813.6
DALLEY, RICHARD B; DALLEY, SHAUNA H	36-4263*	3/15/1974	0.74	IRRIGATION	352
DANSIE, BERTHA D; DANSIE, ELVOY H	37-8363	8/6/1988	0.05	STOCKWATER, COMMERCIAL, DOMESTIC	

\* Enlargement right subordinate to rights earlier than April 12, 1994

Water Rights Subject to Curtailment - Rangen Delivery Call

Current Owner	Water Right No.	Priority Date	Diversion Rate (cfs)	Purpose of Use	Total Acres
DARRINGTON, MARK L; DARRINGTON, VERLA	45-7249	10/28/1975	4.54	IRRIGATION	227
DARRINGTON, MARK L; DARRINGTON, VERLA	45-7501	4/7/1982	2	IRRIGATION	108
DARRINGTON, MARK L; DARRINGTON, VERLA	45-7551	7/26/1983	0.6	IRRIGATION	30
DARRINGTON, MARK L; KOEPNICK, KENNY D; KOEPNICK, TAMMERA L	45-7455	10/30/1980	0.11	IRRIGATION	5.8
DARRINGTON, MARK L; KOEPNICK, KENNY D; KOEPNICK, TAMMERA L	45-7552A	7/19/1983	0.19	IRRIGATION, DOMESTIC	10
DAVIDSON, JOSEPH E	36-8790	4/12/1999	0.05	DOMESTIC	
DAVIS, STACI ; DAVIS, TRENT W	36-7457	3/20/1974	1.18	IRRIGATION	59
DAVIS, STACI ; DAVIS, TRENT W	36-7458	3/20/1974	0.8	IRRIGATION	40
DDARK PROPERTIES	36-8441A	9/12/1989	0.04	IRRIGATION	1
DDARK PROPERTIES	36-8441B	9/12/1989	0.02	COMMERCIAL	
DE FILIPPIS, EARL H; DE FILIPPIS, JOAN A	36-7864	6/18/1979	0.03	IRRIGATION	1
DE KRUYF, ALICE RUTH; DE KRUYF, CALVIN	36-10082A*	3/15/1976	0.21	IRRIGATION	162.7
DE KRUYF, ALICE RUTH; DE KRUYF, CALVIN	36-8530	4/5/1990	0.54	STOCKWATER, COMMERCIAL, DOMESTIC	
DE KRUYF, CALVIN; DE KRUYF, MARK A	36-10082B	3/15/1976	0.06	STOCKWATER, COMMERCIAL	
DE KRUYF, CALVIN; DE KRUYF, MARK A	36-8481	12/4/1989	0.34	STOCKWATER	
DE MOSS, GARY A; DE MOSS, HELEN	37-22168	9/20/1974	1.73	IRRIGATION, STOCKWATER	808
DE VRIES, KRISTY; DE VRIES, WIETZE	36-15711	12/8/1981	0.06	STOCKWATER, COMMERCIAL	
DE WIT DAIRY	36-8661	5/21/1992	0.26	STOCKWATER, COMMERCIAL	
DE WIT, MELINDA; DE WIT, NEIL	36-7714B	5/19/1977	1.44	IRRIGATION	144
DE WIT, NEIL	36-7714A	5/19/1977	2.79	IRRIGATION	188
DE WIT, NEIL	36-8388	5/8/2003	0.17	STOCKWATER, COMMERCIAL	
DEL RIO ESTATES HOMEOWNERS ASSN INC	45-7647	6/6/1989	0.2	DOMESTIC	
DELIS FARMS INC	36-7371	8/23/1973	2.9	IRRIGATION	1275
DELIS FARMS INC	36-7652	10/29/1976	5.06	IRRIGATION	283
DELIS FARMS INC	36-8489	10/11/1989	0.02	COMMERCIAL	
DEVELOPMENT WEST CORP	37-8379	8/22/1988	0.36	IRRIGATION, DOMESTIC	17
DEWIT DAIRY PARTNERSHIP	36-8491	10/31/1989	0.33	STOCKWATER, COMMERCIAL	
DICKINSON, DALE; DICKINSON, MARSHA	36-8681	10/16/1992	0.03	IRRIGATION, DOMESTIC	1
DILWORTH, PAMLA; DILWORTH, REED W	36-8114	6/16/1982	0.04	IRRIGATION, DOMESTIC	3
DIMOND, CAROLYN T; DIMOND, HAROLD	36-7401	11/7/1973	3.52	IRRIGATION	343
DIMOND, DEAN T; DIMOND, EDEN C	36-7614	5/8/1976	1.26	IRRIGATION	322
DINIS, MANUEL A; DINIS, MARIA	36-10656	3/1/1981	0.04	STOCKWATER, COMMERCIAL	
DINIS, MANUEL A; DINIS, MARIA	36-7460S	3/25/1974	0.11	STOCKWATER, COMMERCIAL	
DINOS LLC; DINOS LLC	36-8680	10/21/1992	0.1	DOMESTIC	
DOUBLE A DAIRY	37-22613	9/29/1976	0.1	IRRIGATION	335.1
DOUBLE A DAIRY	37-22614	9/29/1976	0.19	STOCKWATER, COMMERCIAL	
DOUBLE A DAIRY	37-7533B	9/29/1976	0.12	STOCKWATER, COMMERCIAL	
DOUBLE V LLC	36-7582	1/1/1976	1.6	IRRIGATION	138
DOUBLE V LLC	36-8247	6/12/1984	0.08	STOCKWATER, COMMERCIAL, DOMESTIC	
DOUBLE V LLC	36-8543	6/15/1990	0.08	STOCKWATER, COMMERCIAL	
DOUBLE V LLC	37-7453	8/27/1975	2.14	IRRIGATION, STOCKWATER	146
DOUBLE V LLC	37-8756A	2/4/1987	2.41	IRRIGATION	146.5
DOUBLE V LLC	37-8756B	2/4/1987	2.41	IRRIGATION	146.5
DOUBLE V LLC	37-8757	2/4/1987	2.56	IRRIGATION	160
DOUBLE V LLC; VANDERVEGT, RAY	36-7377B	9/7/1973	0.11	STOCKWATER, COMMERCIAL	

\* Enlargement right subordinate to rights earlier than April 12, 1994

Water Rights Subject to Curtailment - Rangen Delivery Call

Current Owner	Water Right No.	Priority Date	Diversion Rate (cfs)	Purpose of Use	Total Acres
DOUBLE V LLC; VANDERVEGT, RAY	36-7460G	3/25/1974	0.19	IRRIGATION	32
DOUBLE V LLC; VANDERVEGT, RAY	36-7547B	5/13/1975	0.09	STOCKWATER, COMMERCIAL	
DOUBLE V LLC; VANDERVEGT, RAY	36-8047B	12/9/1981	0.17	STOCKWATER, COMMERCIAL	
DOUBLE V LLC; VANDERVEGT, RAY	36-8047D	12/9/1981	0.26	STOCKWATER, COMMERCIAL	
DOUBLE V LLC; VANDERVEGT, RAY	36-8047E	12/9/1981	0.8	IRRIGATION	81
DOUBLE V LLC; VANDERVEGT, RAY	36-8047F	12/9/1981	0.09	STOCKWATER, COMMERCIAL	
DOUBLE V LLC; VANDERVEGT, RAY	36-8313B	8/20/1986	0.32	IRRIGATION	16
DRAKOS, CHRIS	45-13469	6/30/1985	0.16	IRRIGATION	318
DRISCOLL BROTHERS PARTNERSHIP	36-8466	10/4/1989	0.03	COMMERCIAL	
DUFFIN, DON D	45-7696	1/3/1992	0.02	IRRIGATION	0.5
DUGAN FAMILY FARMS LLC	36-7704A	5/12/1977	1.58	IRRIGATION	79
DUGAN FAMILY FARMS LLC	36-7704B	5/12/1977	0.18	STOCKWATER, COMMERCIAL	
DUNCAN PARTNERSHIP TRUST	45-7232C	3/13/1975	0.17	IRRIGATION	274
DUNCAN PARTNERSHIP TRUST; DUNCAN, KATHY F; DUNCAN, PAUL H	36-13531*	4/1/1979	0.42	IRRIGATION	341
DUNCAN PARTNERSHIP TRUST; DUNCAN, KATHY F; DUNCAN, PAUL H	36-15458*	12/31/1978	0.05	IRRIGATION	158
DUNCAN PARTNERSHIP TRUST; PKD PROPERTIES LC	36-15200*	3/15/1980	1.01	IRRIGATION	296
DUNCAN PARTNERSHIP TRUST; PKD PROPERTIES LC	36-15979	3/13/1975	0.02	IRRIGATION	256
DUNCAN PARTNERSHIP TRUST; PKD PROPERTIES LC	36-15980	3/13/1975	0.24	IRRIGATION	256
DUNCAN PARTNERSHIP TRUST; PKD PROPERTIES LC	36-15981	2/10/1981	0.65	IRRIGATION	256
DUNCAN, JACK F; WALTON, DANIEL C	45-7658	7/8/1989	0.02	COMMERCIAL	
DUNCAN, KATHY F; DUNCAN, PAUL H	45-4241B*	8/20/1976	0.3	IRRIGATION	271
DURAND, DANIEL G; DURAND, VICKY S	37-8410	10/4/1988	0.03	STOCKWATER, COMMERCIAL, DOMESTIC	
DURFEE, BRENDA J; DURFEE, JAMES M	36-8367	6/21/1988	0.11	STOCKWATER, COMMERCIAL	
DURFEE, DEWEY D	36-7641	5/19/1983	1.19	IRRIGATION	64
DUTCHMEN MFG INC	45-7512	9/28/1982	1.57	COMMERCIAL	
EAMES, CARI H; EAMES, TIMOTHY R	36-7460N	3/25/1974	0.2	STOCKWATER, COMMERCIAL	
EAMES, CARI H; EAMES, TIMOTHY R	36-8231	9/27/1983	0.04	RECREATION	
EAST RIDGE MILK LLC	45-14020	2/10/1981	0.04	STOCKWATER	
EAST RIDGE MILK LLC	45-7462B	2/10/1981	0.22	STOCKWATER	
EDDINGS, RE NAE; SPURGEON-EDDINGS, JASON T	45-7615	6/17/1987	0.07	IRRIGATION, DOMESTIC	1
EDWARDS, KENT F	36-8628	11/26/1991	0.18	IRRIGATION, STOCKWATER, DOMESTIC	8
EKINS, CHRIS; EKINS, ERNESTINE	45-7634	4/12/1993	0.06	COMMERCIAL	
ESTATE OF RAY CHUGG	36-8266	3/18/1985	0.12	STOCKWATER, COMMERCIAL, DOMESTIC	
ESTATE OF TED LENO	36-7607	2/20/1976	4.5	IRRIGATION	289
EVANS GRAIN & ELEVATOR CO	36-8436	9/8/1989	0.11	COMMERCIAL	
EVANS GRAIN & ELEVATOR CO	37-8573	11/6/1989	0.03	COMMERCIAL	
EVARD LLC	45-13573	5/19/2003	0.11	STOCKWATER, COMMERCIAL	
EVERS BROTHERS PARTNERSHIP; NORTHWEST FARM CREDIT SERVICES FLCA	36-8584	2/26/1991	2.08	IRRIGATION	144
EVERS, DARLENE; EVERS, J RAY	36-7668	1/13/1977	1.22	IRRIGATION	76
FARMLAND RESERVE INC	36-11278*	4/1/1977	2.55	IRRIGATION	1610
FARMLAND RESERVE INC	36-15564	2/26/1979	0.96	IRRIGATION	307
FARMLAND RESERVE INC	36-8239	1/12/1984	0.88	IRRIGATION	630

\* Enlargement right subordinate to rights earlier than April 12, 1994

Water Rights Subject to Curtailment - Rangen Delivery Call

Current Owner	Water Right No.	Priority Date	Diversion Rate (cfs)	Purpose of Use	Total Acres
FARMLAND RESERVE INC	45-14175	6/30/1985	1.03	IRRIGATION	3832.6
FARMLAND RESERVE INC	45-7238	5/2/1975	6.4	IRRIGATION	3832.6
FARMLAND RESERVE INC	45-7363	1/8/1979	1.66	IRRIGATION	3832.6
FARMLAND RESERVE INC	45-7374	4/11/1979	3.1	IRRIGATION	3832.6
FASSETT, LYLE A	36-12650	3/15/1979	0.08	IRRIGATION	146
FASSETT, LYLE A	36-8046	12/11/1981	0.62	IRRIGATION	202.5
FASSETT, LYLE A	36-8446	9/26/1989	0.2	IRRIGATION	10
FATTIG, PATSY; FATTIG, WAYNE	36-7524	3/5/1975	4.36	IRRIGATION	232
FATTIG, PATSY; FATTIG, WAYNE	36-8637	12/6/1991	0.23	IRRIGATION	245
FAULKNER LAND & LIVESTOCK CO INC	37-7808	11/16/1979	3.26	IRRIGATION	163
FAULKNER LAND & LIVESTOCK CO INC	37-8005B	3/20/1982	2.02	IRRIGATION	264
FAULKNER LAND & LIVESTOCK CO INC	37-8005C	3/20/1982	1.6	IRRIGATION	264
FAULKNER LAND & LIVESTOCK CO INC	37-8005D	3/20/1982	0.41	IRRIGATION	264
FAULKNER LAND & LIVESTOCK CO INC	37-8487D	1/25/1989	0.86	IRRIGATION	112
FAULKNER LAND & LIVESTOCK CO INC	37-8720	4/23/1991	3.2	IRRIGATION	324
FEARLESS FARRIS STINKER STATIONS	36-8332	10/12/1987	0.04	COMMERCIAL	
FED AGRIBUSINESS LLC	45-10164	6/30/1985	2.47	IRRIGATION	515
FED AGRIBUSINESS LLC	45-7201	11/18/1974	5.72	IRRIGATION	936
FIELDS, KAREN C; FIELDS, VIRGIL	37-7699	2/23/1978	0.2	STOCKWATER, DOMESTIC	
FIRST PRESBYTERIAN CHURCH	45-7529	4/13/1983	0.03	IRRIGATION	1
FLAT TOP SHEEP CO	36-8273	7/4/1985	0.68	IRRIGATION	447
FLAT TOP SHEEP CO	36-8275A	5/9/1985	2.44	IRRIGATION	447
FLAT TOP SHEEP CO	36-8641	8/25/1983	0.08	STOCKWATER, DOMESTIC	
FORD, JOYCE A; FORD, THOMAS RAY	36-14617*	5/1/1982	0.9	IRRIGATION	378
FORD, JOYCE A; FORD, THOMAS RAY	36-14619*	5/1/1965	1.32	IRRIGATION	311
FORSYTH, DANNY R	36-16639	2/26/1980	1.1	IRRIGATION	59
FORSYTH, DANNY R; FORSYTH, GINGER	36-8531	4/24/1990	0.05	IRRIGATION, DOMESTIC	0.8
FOUR + RANCH INC	37-8729	6/11/1991	2	IRRIGATION	120
FOWLER, GARY; SOMSEN, G FRANK; SOMSEN, KRISTINE P	45-7192	10/7/1974	0.36	IRRIGATION, STOCKWATER	18
FRANCIS, MARK	36-8371	7/20/1988	0.06	IRRIGATION, DOMESTIC	2
FRAZIER FAMILY TRUST DTD 6/19/80 4% UNDIVIDED INT; FRAZIER, JAMES F; FRAZIER, JEFFREY W; FRAZIER, JOE K; FRAZIER, JORDAN P	36-7745	8/15/1977	4.5	IRRIGATION	292
FRAZIER FAMILY TRUST DTD 6/19/80 4% UNDIVIDED INT; FRAZIER, JAMES F; FRAZIER, JEFFREY W; FRAZIER, JOE K; FRAZIER, JORDAN P	36-8049	12/21/1981	0.94	IRRIGATION	47
FREDERICKSEN, GENE D; FREDERICKSEN, JUDI K	36-7359	9/27/1973	2.18	IRRIGATION	143
FRENCH III, JAMES A; FRENCH, PATRICIA A	36-16404	11/14/1991	0.02	IRRIGATION, DOMESTIC	0.5
FRENCH JR, JAMES A; FRENCH, KARI D	36-16405	11/14/1991	0.03	IRRIGATION, STOCKWATER	1.5
FUNDERBURG, DENISE K; FUNDERBURG, GARY L	36-7357	8/26/1973	0.08	IRRIGATION, DOMESTIC	2
FUNK, DARRELL M	45-13657	1/1/1983	0.06	STOCKWATER	
FUNK, DARRELL M	45-4103	6/30/1985	1.6	IRRIGATION	305
FUNK, DARRELL M; FUNK, PATRICIA M	45-13910	8/19/1976	5.07	IRRIGATION	277
FUNK, DARRELL M; FUNK, PATRICIA M	45-13911	8/19/1976	0.64	STOCKWATER, COMMERCIAL	
FUNK, DARRELL M; FUNK, PATRICIA M	45-13917	6/8/1982	0.06	STOCKWATER, COMMERCIAL	
G & G DAIRY; GILTNER, BILL; GRIFFITH, MIKE	36-14834	12/12/1979	0.04	DOMESTIC	

\* Enlargement right subordinate to rights earlier than April 12, 1994

Water Rights Subject to Curtailment - Rangen Delivery Call

Current Owner	Water Right No.	Priority Date	Diversion Rate (cfs)	Purpose of Use	Total Acres
G & G DAIRY, GILTNER, BILL; GRIFFITH, MIKE	36-8532	4/10/1990	0.18	STOCKWATER	
G & H DAIRY LLC	36-7409A	11/21/1973	2.19	IRRIGATION	268
G & H DAIRY LLC	36-7631A	6/23/1976	3.17	IRRIGATION	268
G & H DAIRY LLC	36-7847	3/28/1979	0.56	STOCKWATER, COMMERCIAL	
G & H DAIRY LLC	36-8396	10/20/1992	0.2	STOCKWATER, COMMERCIAL	
GALLEGOS, GEORGE	36-8201	5/31/1983	0.12	IRRIGATION, DOMESTIC	5.5
GALOW, MOLLY; GALOW, ROGER A	36-8448	9/28/1989	0.05	IRRIGATION	1.5
GARDNER TRUST	36-16841	3/13/1989	0.05	IRRIGATION	20
GARDNER TRUST	36-16847	7/13/1987	0.01	IRRIGATION	20
GARDNER TRUST	36-16855	4/6/1978	0.01	IRRIGATION	20
GARDNER TRUST	36-7479	7/8/1974	0.65	IRRIGATION	354
GARDNER TRUST	36-7588	1/12/1976	0.4	IRRIGATION	354
GARNER, BEVERLY; GARNER, GARY B	36-12043*	7/31/1987	0.25	IRRIGATION	308
GARNER, ELDON I; GARNER, MARIE	36-8195	9/1/1989	0.08	IRRIGATION, DOMESTIC	1.5
GARRARD, KATHLEEN; GARRARD, THOMAS E	45-12460A	6/30/1985	0.46	IRRIGATION	149
GARRARD, KATHLEEN; GARRARD, THOMAS E	45-12460B	6/30/1985	0.47	IRRIGATION	151
GBD LLC	36-8467	12/15/1989	0.12	COMMERCIAL	
GERMAN, DONALD H	36-7460X	3/25/1974	0.25	STOCKWATER, COMMERCIAL	
GIBBY, REED	45-13990	2/10/2006	0.09	DOMESTIC	
GILLETTE, CINDY; GILLETTE, RANDY	36-11412*	4/1/1984	0.84	IRRIGATION	1108
GILLETTE, CINDY; GILLETTE, RANDY	36-7435	1/25/1974	5.03	IRRIGATION	1108
GILLETTE, JERRY; GILLETTE, ROANNE	36-11413*	4/1/1984	0.13	IRRIGATION	274
GILLETTE, JERRY; GILLETTE, ROANNE	36-7626	6/3/1976	5.14	IRRIGATION	308
GILLETTE, PERRY	36-7542	5/7/1975	5.36	IRRIGATION	268
GILLEY, KAREN; GILLEY, PHILLIP N	36-8018	11/12/1981	0.06	IRRIGATION, COMMERCIAL, DOMESTIC	0.5
GILTNER, HOLLY L; GILTNER, SCOTT R; MCCOY, LUKE; MCCOY, TANI; PITTOCK, BRIAN M; PITTOCK, SANDY L	36-14988	12/31/1983	0.07	STOCKWATER, COMMERCIAL, DOMESTIC	
GILTNER, HOLLY L; GILTNER, SCOTT R; MCCOY, LUKE; MCCOY, TANI; PITTOCK, BRIAN M; PITTOCK, SANDY L	36-7460AG	3/25/1974	0.18	STOCKWATER, COMMERCIAL	
GLANBIA FOODS	36-16217	5/16/1980	0.96	MITIGATION	
GLANBIA FOODS	36-16219*	5/26/1971	0.33	MITIGATION	
GLANBIA FOODS INC	37-21136	7/24/2003	8	IRRIGATION	1422.7
GLANBIA FOODS INC	37-7380A	9/5/1974	3.03	IRRIGATION	983.7
GLANBIA FOODS INC	37-7380C	9/5/1974	4.38	IRRIGATION	983.7
GLANBIA FOODS INC	37-7576	3/29/1977	2.5	IRRIGATION	983.7
GLANBIA FOODS INC	37-7677	9/15/1977	2	IRRIGATION	622
GLANBIA FOODS INC	37-8903	9/17/1999	1.67	COMMERCIAL	
GLEN CAPPS INC	36-8176	3/31/1983	0.04	COMMERCIAL, DOMESTIC	
GLENN WARD DAIRY LLC; WARD LAND & LIVESTOCK LLC	45-7733	8/27/1979	0.33	STOCKWATER, COMMERCIAL	
GLOBAL AG PROPERTIES USA LLC	36-15165*	3/15/1970	2.2	IRRIGATION	2785
GLOBAL AG PROPERTIES USA LLC	36-16421	12/30/1983	0.13	IRRIGATION	2785
GLOBAL AG PROPERTIES USA LLC	36-16425*	5/1/1976	0.15	IRRIGATION	2785
GLOBAL AG PROPERTIES USA LLC	36-4200*	3/15/1974	0.84	IRRIGATION	2785
GLOBAL AG PROPERTIES USA LLC	36-8403	11/28/1988	0.31	IRRIGATION	2785
GOCHNOUR, JIM W; GOCHNOUR, MARILYN A	45-7461	2/5/1981	0.73	IRRIGATION	36.5

\* Enlargement right subordinate to rights earlier than April 12, 1994

Water Rights Subject to Curtailment - Rangen Delivery Call

Current Owner	Water Right No.	Priority Date	Diversion Rate (cfs)	Purpose of Use	Total Acres
GOEDHART, HUGO C; GOEDHART, MARY	36-7460AD	3/25/1974	0.06	STOCKWATER, COMMERCIAL	
GOEDHART, HUGO; GOEDHART, MARY	36-8774	3/10/1998	0.13	STOCKWATER, DOMESTIC	
GOLDEN ACRES LLC	37-7458B	10/14/1975	1.23	IRRIGATION	142.5
GOLDEN RAIL MOBILE HOME COURT	45-7458	12/16/1980	0.22	IRRIGATION, DOMESTIC	8.1
GOOCH, BEATRICE; GOOCH, ELLIS	37-8839	11/22/1994	0.06	STOCKWATER	
GOTT, MIKE	36-8534	4/27/1990	0.1	IRRIGATION, DOMESTIC	2.5
GRANT 4 D FARMS	36-16130	11/8/1973	0.05	IRRIGATION	264
GRANT 4 D FARMS	36-2194	9/10/1984	3.18	IRRIGATION	264
GRANT 4 D FARMS	36-7850C	3/30/1979	0.39	IRRIGATION	290
GRANT 4 D FARMS	36-8106C	8/10/1982	1.26	IRRIGATION	290
GRANT 4 D FARMS	36-8187	5/27/1983	1.4	IRRIGATION	310
GRANT 4 D FARMS; RLDR FARM LLC	36-7850D	3/30/1979	0.04	IRRIGATION	591
GRANT 4 D FARMS; RLDR FARM LLC	36-8106D	8/10/1982	0.13	IRRIGATION	591
GRANT JR, ROBERT	36-7516	12/13/1974	5.35	IRRIGATION	420
GRANT, DUANE R; GRANT, LAURA A	36-16549	4/21/1989	0.16	IRRIGATION	16.1
GRANT, DUANE R; GRANT, LAURA A	36-16800	4/21/1989	1.23	IRRIGATION	126.7
GRANT, DUANE R; GRANT, LAURA A	36-16801	4/21/1989	0.07	IRRIGATION	305
GRANT, DUANE R; GRANT, LAURA A	36-7932	8/14/1980	0.8	IRRIGATION	40
GRAVES, FRANCES M; GRAVES, RICHARD L	37-7371	7/31/1974	6.49	IRRIGATION, STOCKWATER, DOMESTIC	320
GREAVES, ALAN; GREAVES, COLLEEN	36-8479	11/13/1989	0.04	IRRIGATION	1.5
GREEN, DONALD L; GREEN, MARY S	37-7621G	6/7/1977	0.59	IRRIGATION	30
GREENE, DOUGLAS E; GREENE, GLORIA V	36-8438	7/24/1989	0.09	IRRIGATION	4.5
GREENER, BARNEY; GREENER, SHERRIE	45-14352	6/20/2011	0.02	HEATING, COOLING	
GUILLORY, CAMERON; GUILLORY, IDA	36-7382	9/20/1973	0.1	IRRIGATION, DOMESTIC	5
GULICK, LARRY	36-8507	2/1/1990	0.06	STOCKWATER, COMMERCIAL	
GULLEY, JUDY L; GULLEY, WILLIAM F	36-7425	12/28/1973	0.8	IRRIGATION	130
GULLEY, JUDY L; GULLEY, WILLIAM F	36-8789	3/23/1999	0.39	IRRIGATION	12
GUNNING, F F; GUNNING, G C	36-8063A	2/16/1982	2.14	IRRIGATION	329
GZMAC LLC	36-7431	1/18/1974	0.54	IRRIGATION	122
HAAGSMA FAMILY TRUST	36-7337B	11/25/1977	1.34	IRRIGATION	138
HAAGSMA FAMILY TRUST	36-8345	4/9/2001	0.08	STOCKWATER, COMMERCIAL	
HANCHETT, AUREL K; HANCHETT, PHYLLIS	36-15355*	3/23/1971	0.4	IRRIGATION	139
HANDY TRUCK LINES INC	36-8510	2/14/1990	0.04	COMMERCIAL	
HANEY SEED CO	36-8416	3/30/1989	0.04	COMMERCIAL	
HANEY SEED CO	45-7639	3/30/1989	0.04	COMMERCIAL	
HANSEN QUALITY JERSEYS LLC	36-16760*	9/23/1967	0.37	IRRIGATION	263
HANSEN QUALITY JERSEYS LLC	36-16761*	9/23/1967	0.03	STOCKWATER, COMMERCIAL	
HANSEN, CREG; HANSEN, LETA	37-7621F	6/7/1977	2.53	IRRIGATION	129
HANSEN, GARY L	36-11508*	3/15/1978	0.31	IRRIGATION	110
HARDY PROPERTIES L P	36-7510	11/7/1974	1.1	IRRIGATION	55
HARMS, BOYD L	36-16904	8/21/1973	0.08	IRRIGATION	3.9
HARPER, CLINT; HARPER, KEVIN; HARPER, LAYNE R	36-7960A	1/26/1981	0.9	IRRIGATION	1194
HARPER, CLINT; HARPER, KEVIN; HARPER, LAYNE R	36-7960B	1/26/1981	0.9	IRRIGATION	1194
HARPER, CLINT; HARPER, LAYNE R	36-7412	11/30/1973	4.01	IRRIGATION	460
HARTLEY, DOUGLAS D; HARTLEY, RENEAN	36-7529E	3/28/1975	0.42	IRRIGATION	312
HARTWELL, JANET L; HARTWELL, JIMMY	45-14437	10/30/1980	0.01	IRRIGATION	0.6
HATFIELD DAIRY LLC	37-21628	9/25/1979	0.11	STOCKWATER, DOMESTIC	

\* Enlargement right subordinate to rights earlier than April 12, 1994

Water Rights Subject to Curtailment - Rangen Delivery Call

Current Owner	Water Right No.	Priority Date	Diversion Rate (cfs)	Purpose of Use	Total Acres
HAWKER, FRED	45-7339A	2/2/1978	2.3	IRRIGATION	154
HAYDEN, DONALD D; HAYDEN, SHARON	36-8470	9/12/1989	0.08	IRRIGATION	2.5
HEIDA, MARY JANE; HEIDA, THOMAS	36-7597A	1/13/1976	0.7	IRRIGATION	114
HEIDA, MARY JANE; HEIDA, THOMAS	36-7597B	1/13/1976	1.18	IRRIGATION	79
HEIDA, MARY JANE; HEIDA, THOMAS	36-7610	2/27/1976	2.4	IRRIGATION	120
HEIDA, MARY JANE; HEIDA, THOMAS	36-7682	2/14/1977	1.24	IRRIGATION	78
HEIDA, MARY JANE; HEIDA, THOMAS	36-8276	6/6/1985	0.14	IRRIGATION	121
HENRY FARMS	36-15163*	5/1/1981	0.66	IRRIGATION	286
HENRY FARMS	36-7698	4/22/1977	2.36	IRRIGATION	160
HENRY FARMS	36-8568	11/7/1990	0.79	IRRIGATION	240
HENRY, AUDREY; HENRY, ROBERT P	36-14844*	3/15/1983	0.25	IRRIGATION	94
HEPWORTH FAMILY LANDHOLDINGS LLC	45-14245	6/30/1985	4.27	IRRIGATION	1887
HEPWORTH FAMILY LANDHOLDINGS LLC	45-7330	11/30/1977	4	IRRIGATION	601
HEPWORTH, BONNIE B; HEPWORTH, WILLIAM M	45-7160	12/13/1973	3.11	IRRIGATION	229
HEPWORTH, BONNIE B; HEPWORTH, WILLIAM M	45-7187	9/16/1974	0.36	IRRIGATION, STOCKWATER	229
HERNANDO, EDWARD O; HERNANDO, TERESA C	36-16493	8/25/1977	0.11	IRRIGATION, IRRIGATION STORAGE, IRRIGATION FROM STORAGE, STOCKWATER, DIVERSION TO STORAGE	2.5
HEWARD LANDS LTD	45-7668	11/7/1989	0.5	IRRIGATION	25
HEWARD, DORA W; HEWARD, GERALD B	45-13564	10/12/1973	1.53	IRRIGATION	185.4
HEWARD, DORA W; HEWARD, GERALD B	45-7166A	2/3/1974	1.53	IRRIGATION	185.4
HIDDEN VALLEY LAND CO LLC	36-10174*	3/15/1968	0.74	IRRIGATION	377
HIDDEN VALLEY LAND CO LLC	36-8528	3/16/1990	0.6	IRRIGATION	421.5
HILT, ARIE; HILT, CECIL; HILT, HENRIETTA	36-8265	3/7/1985	0.15	STOCKWATER, COMMERCIAL	
HILT, DARYL; HILT, ELAINE	37-8055	10/28/1982	0.08	STOCKWATER, COMMERCIAL, DOMESTIC	
HIRAI, GREGORY; HIRAI, JENNIFER	36-7793	6/1/1978	2.26	IRRIGATION	144
HIRAI, GREGORY; HIRAI, JENNIFER	36-7946	1/8/1981	0.05	STOCKWATER, COMMERCIAL	
HIRAI, JACK J; MATTHEWS, J W	36-8585	8/11/1988	0.22	IRRIGATION	171
HOBSON, DAVID MARK	45-14434	3/13/1976	0.2	IRRIGATION	84.5
HOBSON, DAVID MARK	45-14435*	3/15/1976	0.21	IRRIGATION	84.5
HOLT, RONALD; HOLT, SHARON	36-7876	10/26/1979	0.88	IRRIGATION	48
HOLTON, RONALD	36-12588*	3/1/1974	0.44	IRRIGATION	147
HOLTZEN FARMS INC	36-8603	6/14/1991	0.14	STOCKWATER	
HONDO FARMS	45-13602	6/30/1985	2.87	IRRIGATION	737.4
HONDO FARMS	45-7465A	4/15/1981	1.91	IRRIGATION	737.4
HOOPER, CYNTHIA ANN; HOOPER, LAURA KAY; HOOPER, TIMOTHY E	37-7279	9/13/1973	1.23	IRRIGATION, STOCKWATER	74
HRUZA, EUGENE	36-8290	6/24/1985	1.88	IRRIGATION	277
HRUZA, RONALD L	36-7878	10/30/1979	1.43	IRRIGATION	76
HUBSMITH, IRIS B; HUBSMITH, LOUIS L	37-8093	3/17/1984	0.08	STOCKWATER, COMMERCIAL	
HUETTIG, ELLEN M; HUETTIG, MYRON A	36-7639	8/24/1976	1.45	IRRIGATION	511
HUETTIG, ELLEN M; HUETTIG, MYRON A	36-8147	3/1/1983	1.6	IRRIGATION	511
HULTS, JOSEPH; HULTS, DAVID; HULTS, KAY A; HULTS, NICOLE	36-16203	8/21/1973	2.6	IRRIGATION	387.5
HULTS, JOSEPH; HULTS, DAVID; HULTS, KAY A; HULTS, NICOLE	36-16902	8/21/1973	0.73	IRRIGATION	387.5
HULTS, JOSEPH; HULTS, DAVID; HULTS, KAY A; HULTS, NICOLE	36-16903	8/21/1973	3.11	IRRIGATION	307.6
HULTS, JOSEPH; HULTS, DAVID; HULTS, KAY A; HULTS, NICOLE	36-7817	10/14/1978	1.1	IRRIGATION	307.6

\* Enlargement right subordinate to rights earlier than April 12, 1994

Water Rights Subject to Curtailment - Rangen Delivery Call

Current Owner	Water Right No.	Priority Date	Diversion Rate (cfs)	Purpose of Use	Total Acres
HULTS, JOSEPH; HULTS, DAVID; HULTS, KAY A; HULTS, NICOLE	36-7877	12/21/1979	0.83	IRRIGATION	307.6
HULTS, JOSEPH; HULTS, KAY A	36-16399	8/24/1973	0.01	IRRIGATION	9
HULTS, JOSEPH; HULTS, KAY A	36-10547*	4/1/1980	0.25	IRRIGATION	154
HULTS, JOSEPH; HULTS, KAY A	36-16400	8/24/1973	0.01	IRRIGATION	142
HULTS, JOSEPH; HULTS, KAY A	36-8200	5/26/1983	0.28	IRRIGATION	154
HUNT, DUANE W; HUNT, MARGARET	36-11079*	3/15/1973	0.05	IRRIGATION	163
HURTADO, GRICELDA; HURTADO, JESUS	36-7508B	11/5/1974	2.42	IRRIGATION	132
HURTADO, GRICELDA; HURTADO, JESUS	36-8736	5/19/1992	0.52	STOCKWATER, COMMERCIAL	
HUTCHISON, W JAY	45-7158	11/13/1973	1.4	IRRIGATION	70
IDA GOLD FARMS GENERAL PARTNERSHIP; NORTHWEST FARM CREDIT SERVICES FLCA	45-7680	10/15/1990	1.22	STOCKWATER, COMMERCIAL	
IDA GOLD FARMS GENERAL PARTNERSHIP; NORTHWEST FARM CREDIT SERVICES FLCA	45-7684	12/11/1990	0.14	STOCKWATER, DOMESTIC	
IDAHO ACRES DAIRY	36-11110*	3/15/1968	1	IRRIGATION	408
IDAHO ACRES DAIRY	36-8412	3/1/1989	0.95	IRRIGATION	408
IDAHO AG INC	36-7493	8/8/1974	3.84	IRRIGATION	974
IDAHO AG INC	36-7883A	1/15/1980	5.64	IRRIGATION	678
IDAHO FRESH PAK INC	36-15553*	3/15/1974	0.06	COMMERCIAL	
IDAHO FRESH PAK INC	36-8456	9/21/1989	0.27	COMMERCIAL	
IDAHO POWER CO	36-8761	1/23/1997	0.11	DOMESTIC	
IDAHO POWER CO	37-8484	1/17/1989	0.02	COMMERCIAL	
IDAHO WATER CO LLC	36-16537	5/16/1980	0.05	STOCKWATER, COMMERCIAL	
IDAHO WATER CO LLC	36-16540*	5/26/1971	0.02	STOCKWATER, COMMERCIAL	
IDAHO WATER CO LLC	36-16629	5/16/1980	0.04	MITIGATION	
IDAHO WATER CO LLC	36-16766	9/12/1973	0.11	IRRIGATION	160
IDAHO WATER CO LLC	36-16878*	10/31/1986	0.02	IRRIGATION	4
IDAHO WATER CO LLC	36-16879	1/27/1976	0.06	IRRIGATION	4
IDAHO WATER CO LLC	36-16909	9/12/1973	0.06	IRRIGATION	485
IDAHO WATER CO LLC	36-16911	9/12/1973	0.1	IRRIGATION	485
IDAHO WATER CO LLC	37-22446	9/12/1973	0.1	STOCKWATER, COMMERCIAL	
IDAHO WATER CO LLC	37-22452	9/12/1973	0.12	STOCKWATER, COMMERCIAL	
IDAHO WATER CO LLC	45-13988	5/16/1980	0.03	STOCKWATER, COMMERCIAL	
IDAHO WATER CO LLC	45-13989*	5/26/1971	0.01	STOCKWATER, COMMERCIAL	
IDAHO WATER RESOURCE BOARD	36-8094	6/28/1982	7	POWER	
IDAHO YOUTH RANCH INC	36-8256	12/6/1984	0.55	IRRIGATION, STOCKWATER, DOMESTIC	58.9
INFANGER, DEBRA A; INFANGER, JOHN N	37-20800	9/10/2002	0.12	DOMESTIC	
INTERSTATE MFG	36-8454	9/14/1989	0.04	COMMERCIAL	
J D HEISKELL HOLDINGS LLC	37-22665	9/12/1973	0.02	COMMERCIAL	
J D HEISKELL HOLDINGS LLC	37-22666	9/12/1973	0.02	COMMERCIAL	
J D HEISKELL HOLDINGS LLC	37-7380D	9/5/1974	0.05	COMMERCIAL	
J R SIMPLOT CO	36-7636	7/27/1976	0.49	INDUSTRIAL	
J R SIMPLOT CO	36-8469	10/12/1989	0.28	IRRIGATION	16
J R SIMPLOT CO	36-8471	10/4/1989	0.18	COMMERCIAL	
JACKSON FARMS INC	45-4241A*	8/20/1976	0.3	IRRIGATION	294
JACKSON, IRIS; JACKSON, MICHAEL	45-7353A	8/9/1978	0.02	IRRIGATION, DOMESTIC	1.4
JACKSON, JAMES EARL	36-8605	5/23/1991	0.04	IRRIGATION	1.4
JACKSON, LAVAR R; VEENSTRA, FRANK W; VEENSTRA, MARY JANE	36-8101	7/13/1982	0.8	IRRIGATION	40
JADE INVESTMENTS LTD PARTNERSHIP	45-7232E	3/13/1975	1.36	IRRIGATION	68

\* Enlargement right subordinate to rights earlier than April 12, 1994

Water Rights Subject to Curtailment - Rangen Delivery Call

Current Owner	Water Right No.	Priority Date	Diversion Rate (cfs)	Purpose of Use	Total Acres
JANSS FARMS	36-16705	3/25/1974	5.72	IRRIGATION	321
JANSS FARMS	37-7351	4/12/1974	0.14	STOCKWATER	
JAROLIMEK, LEROY; JAROLIMEK, PEGGY	45-11196*	3/15/1968	2.04	IRRIGATION	884
JAROLIMEK, LEROY; JAROLIMEK, PEGGY	45-14403	6/30/1985	0.3	IRRIGATION, MITIGATION	1035.5
JENTZSCH KEARL FARMS	36-16420	12/30/1983	1.95	IRRIGATION	995
JENTZSCH KEARL FARMS	36-16424*	5/1/1976	0.85	IRRIGATION	995
JENTZSCH KEARL FARMS	36-16773	3/13/1989	4.93	IRRIGATION	2508.5
JENTZSCH KEARL FARMS	36-16779*	7/13/1987	1.3	IRRIGATION	2508.5
JENTZSCH KEARL FARMS	36-16787	4/6/1978	0.63	IRRIGATION	2508.5
JENTZSCH KEARL FARMS	36-16925	7/25/1987	0.03	COMMERCIAL	
JENTZSCH KEARL FARMS	36-16980	7/25/1987	0.29	IRRIGATION	995
JENTZSCH KEARL FARMS	36-8622	12/4/1991	0.02	COMMERCIAL	
JENTZSCH, RODNEY A; JENTZSCH, SHIRLEY S	36-15536*	4/1/1964	3.44	IRRIGATION	1201
JENTZSCH, RODNEY A; JENTZSCH, SHIRLEY S	36-16554	3/21/1989	0.34	IRRIGATION	1201
JENTZSCH, RODNEY A; JENTZSCH, SHIRLEY S	36-16622	7/3/1974	2.95	IRRIGATION	172
JENTZSCH, RODNEY A; JENTZSCH, SHIRLEY S	36-16827	9/13/1984	0.1	IRRIGATION	15.3
JENTZSCH, RODNEY A; JENTZSCH, SHIRLEY S; KEARL, JOSEPH; KEARL, MELYNDA	36-16826	9/13/1984	2.34	IRRIGATION	1257
JENTZSCH, RODNEY A; JENTZSCH, SHIRLEY S; KEARL, JOSEPH; KEARL, MELYNDA	36-16924	7/25/1987	2.74	IRRIGATION	1257
JEROME CHEESE CO	36-16380	9/12/1973	0.11	MITIGATION	
JEROME CHEESE CO	36-7337F	11/25/1977	0.66	COMMERCIAL	
JEROME COUNTRY CLUB INC	36-8344	2/12/1988	0.41	IRRIGATION	104
JEROME COUNTY ROD & GUN CLUB	36-8620	11/14/1991	0.02	IRRIGATION, COMMERCIAL	0.5
JEROME RECREATION DISTRICT	36-7525	3/20/1975	0.2	DOMESTIC, RECREATION	
JEROME SCHOOL DISTRICT #261	36-16440	8/31/2006	1.07	HEATING	
JEROME SCHOOL DISTRICT #261	36-16441	8/31/2006	0.45	HEATING	
JEROME SCHOOL DISTRICT #261	36-16898	6/8/2011	1.1	HEATING, COOLING	
JESSE, LYDIA MARIA; JESSE, ROBERT LEE	36-8447	10/10/1989	0.12	IRRIGATION	6
JOHN A STEVENSON & ELAINE G STEVENSON TRUST	36-16872	3/28/1975	0.01	IRRIGATION	3.2
JOHN A STEVENSON & ELAINE G STEVENSON TRUST	36-16873	3/28/1975	0.01	IRRIGATION	3.2
JOHN A STEVENSON & ELAINE G STEVENSON TRUST	36-7529G	3/28/1975	2.18	IRRIGATION	946
JOHN R SEYMOUR & EVELYN LOIS SEYMOUR FAMILY TRUST	45-13542*	3/15/1976	1.28	IRRIGATION	479
JOHN, GLORIA; JOHN, KIT M	37-8346	6/21/1988	0.03	COMMERCIAL	
JOHNSON JR, ELMER F; JOHNSON, JUDY	36-7462	4/3/1974	0.89	IRRIGATION	80
JOHNSON, BECKY; JOHNSON, CHARLES; NELSON, JACK; NELSON, KATHY	37-21644	2/2/2006	0.12	DOMESTIC	
JOHNSON, JODIE; JOHNSON, MITCH	36-7929	8/4/1980	0.06	IRRIGATION, DOMESTIC	1
JOHNSON, WALTER B	45-7632	3/27/1996	1.13	IRRIGATION	79
JONES, RONALD S ; JONES, TAMMY	36-8056A	1/21/1982	4.79	IRRIGATION	312
JONES, RONALD S ; JONES, TAMMY	36-8110A	8/19/1982	0.8	IRRIGATION	312
JOSEF & RITA EHRLER TRUST	45-7377	5/26/1979	0.15	IRRIGATION	12
JOUGLARD SHEEP CO INC	36-8462	10/11/1989	0.16	STOCKWATER, DOMESTIC	

\* Enlargement right subordinate to rights earlier than April 12, 1994

Water Rights Subject to Curtailment - Rangen Delivery Call

Current Owner	Water Right No.	Priority Date	Diversion Rate (cfs)	Purpose of Use	Total Acres
JUDD, ALENE L; JUDD, GLENN C	45-7536	6/9/1983	0.02	COMMERCIAL, DOMESTIC	
JURGENSEMEIER, RALPH	36-7616	3/4/1976	0.22	IRRIGATION	11
K & W DAIRY	36-10225D	5/1/1985	0.06	STOCKWATER, COMMERCIAL	
K & W DAIRY	36-10225K*	5/1/1985	0.58	IRRIGATION	1064.7
K & W DAIRY	36-7477D	5/28/1974	0.06	STOCKWATER, COMMERCIAL	
K & W DAIRY	36-7477K	5/28/1974	0.66	IRRIGATION	1064.7
K & W DAIRY	36-7606D	2/4/1976	0.06	STOCKWATER, COMMERCIAL	
K & W DAIRY	36-7606K	2/4/1976	0.61	IRRIGATION	1064.7
K & W DAIRY	36-7779D	2/22/1978	0.19	STOCKWATER, COMMERCIAL	
K & W DAIRY	36-7779K	2/22/1978	1.93	IRRIGATION	1064.7
K & W DAIRY	36-7832D	12/11/1978	0.02	STOCKWATER, COMMERCIAL	
K & W DAIRY	36-7832K	12/11/1978	0.16	IRRIGATION	1064.7
K & W DAIRY	36-8175	4/1/1984	0.17	STOCKWATER, COMMERCIAL	
K L BLACK TRUST	36-7726	6/23/1977	4	IRRIGATION	261
KEARL, JOSEPH; KEARL, MELYNDA	36-16553	3/21/1989	0.48	IRRIGATION	160
KEARL, JOSEPH; KEARL, MELYNDA	36-8205	6/15/1983	0.6	IRRIGATION	30
KEARL, JOSEPH; KEARL, MELYNDA	36-8595	7/10/1991	0.11	IRRIGATION	5.3
KEARL, JOSEPH; KEARL, MELYNDA	36-8624	12/10/1991	0.21	IRRIGATION	160
KENNEDY, BRENDA; KENNEDY, TRACY S	36-7471	5/3/1974	0.08	IRRIGATION, STOCKWATER	10
KENT SEARLE FAMILY TRUST	45-7317	7/11/1977	3.35	IRRIGATION	4389
KERBS OIL CO INC	45-7643	5/19/1989	0.04	COMMERCIAL	
KERBS OIL CO INC	45-7644	5/22/1989	0.04	COMMERCIAL	
KERBS, WILLIAM	36-16688	5/22/1974	1.52	IRRIGATION	113
KERNER, HERSHEL	37-8361	6/16/1988	0.03	COMMERCIAL	
KING, CORY; KING, VICKY	36-16971	1/4/2013	0.12	HEATING, COOLING, DOMESTIC	
KING, FERRIL; KING, RENE	36-8440	9/7/1989	0.02	COMMERCIAL	
KIRCHER, JAMES; KIRCHER, RACHEL	45-7511	8/27/1982	0.07	IRRIGATION, DOMESTIC	1.1
KLOSTERMAN, KENT L	36-7974	3/25/1981	2.6	IRRIGATION	201
KLOSTERMAN, KENT L	36-8432	6/22/1989	4.01	IRRIGATION	277
KOCH AGRI SERVICE	36-8476	11/6/1989	0.01	COMMERCIAL	
KOCH AGRI SERVICE	36-8477	11/6/1989	0.06	COMMERCIAL	
KOCH, DENISE K; KOCH, MITCHELL L	37-7755	12/4/1978	0.04	IRRIGATION, DOMESTIC	2
KORB, LONNIE; KORB, LOVENIA	45-7689	2/22/1991	0.14	IRRIGATION	7
KULHANEK, DENNIS; KULHANEK, MAXINE	36-8503	2/21/1990	0.04	IRRIGATION	2
KUNSMAN, SHIRLEY	36-8249	7/12/1984	0.09	IRRIGATION, DOMESTIC	2.5
KUNSMAN, SHIRLEY	36-8306	2/26/1986	0.08	IRRIGATION	2.5
L & S LAND HOLDINGS LLC	36-7539	6/10/1975	7.6	IRRIGATION	449.3
L M DAIRY	36-8224	6/29/1983	0.17	IRRIGATION, STOCKWATER, COMMERCIAL, DOMESTIC	2
LAKE MEAD ENTERPRISES	45-7439B	2/29/1980	3.92	IRRIGATION	921.3
LAMBERT PRODUCE CO INC	45-13470	6/30/1985	0.1	IRRIGATION	186
LAMBERT PRODUCE CO INC	45-13777	6/30/1985	11.22	IRRIGATION	4983
LAMBERT PRODUCE INC	45-4041	6/30/1985	0.5	IRRIGATION	749
LAMBERT PRODUCE INC	45-7439A	2/29/1980	1.46	IRRIGATION	118.8
LANIER, BLANCHE; LANIER, MELVIN	36-8501	2/21/1990	0.07	IRRIGATION, DOMESTIC	1.5
LAZY P FARMS; PAULS, DEBBRAH; PAULS, EMIL V; PAULS, RONALD	37-8147	6/27/1983	0.04	IRRIGATION, STOCKWATER, DOMESTIC	1.8
LCSC ENTERPRISES LLC	45-13776	6/30/1985	1.81	IRRIGATION	449
LCSC ENTERPRISES LLC	45-7189	9/16/1974	3.53	IRRIGATION	476
LCSC ENTERPRISES LLC	45-7277	10/4/1976	1.11	IRRIGATION	476
LEAVELL, ALONZO B	37-22164	9/20/1974	0.05	IRRIGATION	4.1
LEAVELL, ALONZO B	37-22165	9/20/1974	0.05	IRRIGATION	2
LEAVELL, ALONZO B	37-22166	9/20/1974	0.3	IRRIGATION	21.6

\* Enlargement right subordinate to rights earlier than April 12, 1994

Water Rights Subject to Curtailment - Rangen Delivery Call

Current Owner	Water Right No.	Priority Date	Diversion Rate (cfs)	Purpose of Use	Total Acres
LEAVELL, ALONZO B	37-22167	9/20/1974	0.4	IRRIGATION	31
LEDBETTER, GREG; LEDBETTER, JANE F	36-16186	10/28/1977	0.75	IRRIGATION	154
LEDBETTER, JANE F; MILLER, TED	36-8223	3/11/1984	0.62	IRRIGATION, STOCKWATER, COMMERCIAL, DOMESTIC	5
LEDERER, PAUL H; LEDERER, SHARON	36-7592	1/6/1976	2.44	IRRIGATION	178
LEDERER, PAUL H; LEDERER, SHARON	36-7939A	11/29/1980	0.84	IRRIGATION	69.5
LEDERER, PAUL H; LEDERER, SHARON	36-7939B	11/29/1980	0.05	IRRIGATION, STOCKWATER, COMMERCIAL, DOMESTIC	0.5
LEE, MARTIN R	36-8410	2/10/1989	0.03	COMMERCIAL	
LEED CORP	37-21952	10/11/2006	0.44	DOMESTIC	
LG GILLETTE INVESTMENTS LC	37-8742	3/28/1991	4.21	IRRIGATION	995.5
LIND, ELDEN; LIND, MELBA JEAN	36-8583	2/22/1991	3.99	IRRIGATION	238.9
LITTLE SKY FARMS	37-7480	2/24/1977	9.83	IRRIGATION	844.4
LLOYD, JANICE	36-8580	2/19/1991	0.7	IRRIGATION	35
LONG VIEW DAIRY	36-16185	6/30/1983	2.03	IRRIGATION	131
LONG VIEW DAIRY	36-8061	2/9/1982	0.2	STOCKWATER, COMMERCIAL	
LUND, JEFFREY A	36-15211*	1/30/1970	0.33	IRRIGATION	75
LUND, JEFFREY A	36-8649	1/25/1978	1.47	IRRIGATION	73.5
LUXTON, JORDAN; LUXTON, MARJORIE	36-8078	4/14/1982	0.02	DOMESTIC, FIRE PROTECTION	
MAGIC VALLEY GROWERS LTD	37-7591	5/30/1979	5.21	IRRIGATION	260.4
MAGIC VIEW CALVES LLC	37-21144	1/7/1974	0.17	IRRIGATION, MITIGATION	4
MAHLER, ALPHA; MAHLER, EDWIN	36-8442	9/14/1989	0.03	IRRIGATION	1
MALAD ESTATES WATER USERS	37-8892	6/28/2000	0.2	DOMESTIC	
MART PRODUCE CORP	36-8457	9/20/1989	0.16	COMMERCIAL	
MART PRODUCE CORP	36-8458	9/20/1989	0.01	COMMERCIAL	
MC CABE, LINDA JOY; MC CABE, ROBERT	37-20747*	4/1/1978	0.56	IRRIGATION	300
MC CAIN FOODS USA INC	45-7241	5/27/1975	0.25	COMMERCIAL, FIRE PROTECTION	
MC CAUGHEY, MARGARET; MC CAUGHEY, WALTER L	36-7438	1/31/1974	2	IRRIGATION	100
MC CAUGHEY, MARGARET; MC CAUGHEY, WALTER L	36-8579	2/8/1991	0.68	IRRIGATION	52
MC CLELLAN, TOM	45-7533	4/26/1983	0.09	IRRIGATION	3
MC CLYMONDS, MICHAEL J	36-7873	9/27/1979	0.08	IRRIGATION, DOMESTIC	4.5
MC DONALD, FRANK F	36-8516	3/2/1990	0.11	IRRIGATION, DOMESTIC	3
MC KAY, BRYAN; MC KAY, SHAWNA	36-7456A	3/20/1974	2.1	IRRIGATION, STOCKWATER	182
MC KAY, BRYAN; MC KAY, SHAWNA	36-7456B	3/20/1974	0.89	IRRIGATION	77.5
MC KEAN, EDWARD; MC KEAN, LYNETTE	36-8186	5/17/1983	0.04	COMMERCIAL, DOMESTIC	
MC KNIGHT, SPARR	37-22201	7/5/2007	0.04	DOMESTIC	
MC MANUS, JANINE B; MC MANUS, WILLIAM D	36-8226	7/23/1983	0.74	IRRIGATION	37
MC MANUS, JANINE B; MC MANUS, WILLIAM D	36-8288	7/21/1985	0.58	IRRIGATION	29
MC MANUS, JANINE B; MC MANUS, WILLIAM D	45-7548	7/3/1983	1.44	IRRIGATION	103.8
MC MANUS, WILLIAM D	45-7264	3/23/1976	3.78	IRRIGATION	189
MC MINN, DALE M	36-16109	11/19/1979	0.06	IRRIGATION, DOMESTIC	2
MC REITS LLC	36-8382	8/16/1988	0.67	STOCKWATER, COMMERCIAL, DOMESTIC	
MEEKS FAMILY LTD PARTNERSHIP	36-7684	3/2/1977	1.41	IRRIGATION	180
MEEKS, DIANE SAWYER; MEEKS, JAMES D	36-7336	8/8/1986	0.88	IRRIGATION	87
MENDOZA, BERTHA; MENDOZA,	45-14343	12/29/1989	0.07	IRRIGATION	3.3

\* Enlargement right subordinate to rights earlier than April 12, 1994

Water Rights Subject to Curtailment - Rangen Delivery Call

Current Owner	Water Right No.	Priority Date	Diversion Rate (cfs)	Purpose of Use	Total Acres
MENSINGER, PAUL; VOGT, EVELYN	36-16136	11/25/1977	0.36	IRRIGATION	18
MERENZ, MAX H	36-7396	10/29/1973	0.15	IRRIGATION, DOMESTIC	5.5
MESSNER, ROBERT; MESSNER, SHIRLENE	36-16547	9/12/1973	1.6	IRRIGATION	160
METZ, JOHN B	36-16492	8/25/1977	0.11	IRRIGATION, IRRIGATION STORAGE, IRRIGATION FROM STORAGE, STOCKWATER, DIVERSION TO STORAGE	5
MEYERS, KATHI L; MEYERS, ROBERT J	36-7459	3/20/1974	2.45	IRRIGATION	160
MEYERS, KATHI L; MEYERS, ROBERT J	37-7611	5/23/1977	2.18	IRRIGATION, STOCKWATER	112
MEYERS, ROBERT J	36-7854	2/16/1990	2.71	IRRIGATION	142
MEYERS, ROBERT J	37-8801	10/20/1992	0.1	DOMESTIC	
MILLENKAMP PROPERTIES	36-16927	11/26/1974	1.06	IRRIGATION	217.8
MILLENKAMP PROPERTIES LLC	36-16914	4/24/1990	0.06	IRRIGATION	3
MILLENKAMP PROPERTIES LLC	36-16915	4/24/1990	1.36	STOCKWATER, COMMERCIAL	
MILLENKAMP, SUSAN; MILLENKAMP, WILLIAM J	36-16916	4/24/1990	0.88	IRRIGATION	217.8
MILLENKAMP, SUSAN; MILLENKAMP, WILLIAM J	36-16926	11/26/1974	1.18	IRRIGATION	79
MILLENKAMP, SUSAN; MILLENKAMP, WILLIAM J	45-11912*	11/6/1981	0.71	IRRIGATION	277
MILLENKAMP, SUSAN; MILLENKAMP, WILLIAM J	45-7290	7/26/1977	3.78	IRRIGATION	189
MILLENKAMP, SUSAN; MILLENKAMP, WILLIAM J	45-7331	10/12/1978	4.7	IRRIGATION	277
MILLER, CARLEEN; MILLER, GERALD	36-8232	9/27/1983	0.09	IRRIGATION, COMMERCIAL, DOMESTIC	1
MILLER, CARLEEN; MILLER, GERALD	36-8233	12/17/1991	0.06	HEATING, RECREATION	
MILLER, DIANE M; MILLER, GUS E	37-8373	8/10/1988	0.04	IRRIGATION, STOCKWATER, DOMESTIC	2
MILLER, GARY W; MILLER, TERESA S	37-7491	6/8/1976	0.06	IRRIGATION, DOMESTIC	2
MILLER, JOLENE R; MILLER, TERRY D	36-7823A	9/8/1978	1.31	IRRIGATION	331
MILLER, JOLENE R; MILLER, TERRY D	36-7823B	9/8/1978	0.23	IRRIGATION	130
MILLER, KALVIN W; MILLER, PAMELLA K	36-12953*	3/9/1979	1.25	IRRIGATION	320
MILLERCOORS LLC	45-7641	6/8/1989	0.04	COMMERCIAL	
MINIDOKA COUNTY FIRE PROTECTION DISTRICT	36-16364	8/15/2005	0.04	DOMESTIC, FIRE PROTECTION	
MINIDOKA FARMS LLC	36-7403	11/8/1973	1.35	IRRIGATION	632
MINIDOKA FARMS LLC	36-8133	12/31/1982	0.21	IRRIGATION	632
MINIDOKA LUMBER CO	36-12643*	3/15/1973	1.7	IRRIGATION	793
MINIDOKA LUMBER CO	36-16208	10/29/1973	0.16	COMMERCIAL	
MINIDOKA LUMBER CO	36-16209	10/29/1973	4.36	IRRIGATION	634
MINIDOKA LUMBER CO	36-8493	12/19/1989	2.7	IRRIGATION	793
MIPAD LTD PARTNERSHIP	36-8538	6/1/1990	0.27	STOCKWATER, COMMERCIAL	
MIPAD LTD PARTNERSHIP	37-8867	11/25/1977	0.14	STOCKWATER, COMMERCIAL	
MIRKIN, JON F; MIRKIN, SHANNAN R	36-16634	4/8/1975	0.09	COMMERCIAL	
MITCHELL, DELL N; MITCHELL, LYNN N	45-14334	10/20/1980	0.31	IRRIGATION	23.8
MITCHELL, DELL N; MITCHELL, LYNN N	45-14336	2/14/1991	0.11	IRRIGATION	7
MITCHELL, DELL N; MITCHELL, SUSAN L	45-7454	10/20/1980	1.32	IRRIGATION	102.6
MITCHELL, DELL N; MITCHELL, SUSAN L	45-7688	2/14/1991	0.56	IRRIGATION	35.6
MITCHELL, JAN R; MITCHELL, LYNN N	45-14333	10/20/1980	0.17	IRRIGATION	13.6
MITCHELL, JAN R; MITCHELL, LYNN N	45-14335	2/14/1991	0.15	IRRIGATION	9.4
MITCHELL, RALPH M	45-7640	5/23/1989	0.07	IRRIGATION, DOMESTIC	1.5

\* Enlargement right subordinate to rights earlier than April 12, 1994

Water Rights Subject to Curtailment - Rangen Delivery Call

Current Owner	Water Right No.	Priority Date	Diversion Rate (cfs)	Purpose of Use	Total Acres
MOLYNEUX, CLYDE L; MOLYNEUX, TERESA L	37-8065	1/14/1983	0.09	IRRIGATION, DOMESTIC	1.5
MONSON, LEO DEAN	36-16205	4/14/1983	0.09	IRRIGATION	7
MONTGOMERY, DARLENE M; MONTGOMERY, LLOYD J	36-12464*	5/1/1981	0.11	IRRIGATION	76.2
MOO VIEW COW PALACE	45-13905	11/16/1974	0.3	STOCKWATER, COMMERCIAL	
MOOSMAN, MARK C; MOOSMAN, SHANILLE H	45-11635	6/26/1978	0.04	DOMESTIC	
MORGAN, CODY G; MORGAN, KATHY J	36-16094	3/10/1992	0.03	STOCKWATER	
MORGAN, CODY G; MORGAN, KATHY J	36-16407	3/10/1992	1.53	IRRIGATION	390.5
MORGAN, CODY G; MORGAN, KATHY J	36-16408	3/10/1992	0.08	STOCKWATER, COMMERCIAL	
MORRIS, AUDREY; MORRIS, HOWARD L; MORRIS, JEREMY; MORRIS, RHONDA K	37-20838	2/6/1974	1.15	IRRIGATION	376
MORRIS, AUDREY; MORRIS, HOWARD L; MORRIS, JEREMY; MORRIS, RHONDA K	37-8500	2/22/1989	0.09	IRRIGATION	3
MORRIS, HOWARD L; MORRIS, RHONDA	36-7367M	8/13/1973	3.52	IRRIGATION	421
MORRIS, HOWARD L; MORRIS, RHONDA	36-7381M	9/19/1973	0.59	IRRIGATION	421
MORRIS, HOWARD L; MORRIS, RHONDA	36-7445M	2/21/1974	1.03	IRRIGATION	421
MORRIS, HOWARD L; MORRIS, RHONDA	36-7480N	5/31/1974	2.32	IRRIGATION	421
MORRIS, HOWARD L; MORRIS, RHONDA	37-7315B	11/7/1973	0.15	IRRIGATION	126.8
MORRIS, HOWARD L; MORRIS, RHONDA	37-7316	11/7/1973	3.1	IRRIGATION	155
MORRIS, HOWARD L; MORRIS, RHONDA	37-7363	5/31/1974	1.64	IRRIGATION	117
MORRIS, HOWARD L; MORRIS, RHONDA	37-7531	10/6/1976	0.66	IRRIGATION	33
MOSS GREENHOUSES INC; MOSS, CAROLYN A	36-8298	9/23/1985	0.27	COMMERCIAL	
MOSS PRODUCE LLC	36-8426	7/18/1989	0.02	COMMERCIAL	
MOSS, CAROLYN A; MOSS, DE WITT A	36-7898	2/27/1980	0.06	COMMERCIAL, DOMESTIC	
MOSS, DEAN H; MOSS, MARSHA	45-14436	10/30/1980	0.04	IRRIGATION, DOMESTIC	2.2
MOUNTAIN VIEW LAND LP	36-7460L	3/25/1974	0.55	STOCKWATER, COMMERCIAL	
MOUNTAIN VIEW LAND LP	36-7646	9/24/1976	1.05	STOCKWATER, COMMERCIAL	
MOUNTAIN VIEW LAND LP	36-7945	10/20/1980	0.5	IRRIGATION	25
MOUNTAIN VIEW WATER CORP	37-21278	3/22/2004	0.06	DOMESTIC	
MOUNTAIN VIEW WATER CORP	37-7469	3/14/1976	0.67	DOMESTIC	
MOYLE, ALLEN; MOYLE, KARLA	36-8418	3/16/1989	0.48	STOCKWATER, COMMERCIAL, DOMESTIC	
MOYLE, ALLEN; MOYLE, KARLA	36-8768	6/16/1997	0.17	STOCKWATER, COMMERCIAL	
MOYLE, LEE	36-8450	9/21/1989	0.02	COMMERCIAL	
MPD HOLDING LLC	37-7259	9/12/1973	3.64	IRRIGATION	182
MPD HOLDING LLC	37-8707	3/26/1991	2	IRRIGATION	100
MUNSEE, AMY; MUNSEE, MARK W	36-8559	9/4/1990	1.86	IRRIGATION	93
MURPHY, LA VERN A	36-8361	5/31/1988	0.09	IRRIGATION	3
MUSSMANN, MILDRED; MUSSMANN, BERWYN	36-7700	5/2/1977	0.73	IRRIGATION, STOCKWATER	88
MVCP LLC	45-13904	11/16/1974	10.07	IRRIGATION	4389
MVCP LLC	45-13981	5/4/1978	4.6	IRRIGATION	4389
MVCP LLC	45-7186A	12/7/1974	6.12	IRRIGATION	4389
NALLEY, TINA L	37-8750	7/12/1991	0.13	IRRIGATION, STOCKWATER, DOMESTIC	6
NAPIER, DIANNA K	36-8521	12/19/1991	0.03	IRRIGATION, DOMESTIC	1
NEIBAUR, MACK W	36-11893*	7/23/1985	0.08	IRRIGATION	79
NEIBAUR, MACK W	36-7529H	3/28/1975	0.35	IRRIGATION	79
NEIBAUR, MITCHELL D; NEIBAUR, RACHEL H	36-15212*	3/15/1975	0.33	IRRIGATION	310

\* Enlargement right subordinate to rights earlier than April 12, 1994

Water Rights Subject to Curtailment - Rangen Delivery Call

Current Owner	Water Right No.	Priority Date	Diversion Rate (cfs)	Purpose of Use	Total Acres
NEIBAUR, MITCHELL D; NEIBAUR, RACHEL H	36-15213*	3/15/1980	0.13	IRRIGATION	310
NEIBAUR, MITCHELL D; NEIBAUR, RACHEL H	36-16955*	7/23/1985	0.07	IRRIGATION	79
NEIBAUR, MITCHELL D; NEIBAUR, RACHEL H	36-7490	7/30/1974	4	IRRIGATION	310
NEIBAUR, MITCHELL D; NEIBAUR, RACHEL H	36-7529A	3/28/1975	0.9	IRRIGATION	541.8
NEIBAUR, MITCHELL D; NEIBAUR, RACHEL H	36-7529B	3/28/1975	1.47	IRRIGATION	541.8
NEIBAUR, STEVE	36-15375*	4/1/1978	1.25	IRRIGATION	427
NEILSON, GLENN	36-8487	9/27/1989	0.22	DOMESTIC	
NELLIS, CARL H; NELLIS, JANE	36-7481	6/4/1974	0.04	IRRIGATION	2
NELSEN DAIRY	36-8745	11/7/1995	0.14	STOCKWATER, COMMERCIAL	
NELSON, JACK; NELSON, KATHY	37-8717	3/1/1991	0.08	IRRIGATION	2.6
NELSON, JACK; NELSON, KATHY	37-8740	3/14/1991	0.09	IRRIGATION	3
NESBIT, BERTA DAWN; NESBIT, LARRY R	36-8124	9/30/1982	0.16	IRRIGATION, STOCKWATER	7
NEUMANN, DAVID A; NEUMANN,	37-7837	6/24/1980	0.1	IRRIGATION, STOCKWATER	5
NEWCOMB, BRUCE C	45-7184	8/6/1974	5.57	IRRIGATION	614.1
NEWCOMB, BRUCE C	45-7507	6/16/1982	1.93	IRRIGATION	614.1
NEWCOMB, LONNA; NEWCOMB, MARK T	36-7890	1/17/1980	1.48	IRRIGATION	144
NEWCOMB, MARK T	45-12439	7/28/1978	11.15	IRRIGATION, STOCKWATER	629
NEWCOMB, MARK T	45-12440	5/14/1976	4.28	IRRIGATION	237
NEWCOMB, MARK T	45-14069	2/6/1979	0.37	IRRIGATION	269.6
NEWCOMB, MARK T	45-7252	7/2/1976	4.56	IRRIGATION	842
NEWCOMB, MARK T	45-7268B	5/14/1976	0.61	IRRIGATION	842
NEWCOMB, MARK T	45-7318	7/14/1977	3.38	IRRIGATION	200
NIELSEN, A DIANE; NIELSEN, RICHARD G	36-8474	9/29/1989	0.04	COMMERCIAL	
NORTH RIM FAIRWAYS OWNERS ASSN INC	36-8399	1/5/1995	0.41	DOMESTIC	
NORTH SNAKE GROUND WATER	36-16178	11/25/1977	0.26	IRRIGATION	13
NORTHSIDE DAIRY	36-7529F	3/28/1975	0.27	IRRIGATION	312
NORTHSIDE DAIRY	36-8490	11/7/1989	0.27	STOCKWATER, COMMERCIAL, DOMESTIC	
NORTHSIDE DAIRY; VERBREE JR, JACK; VERBREE LAND HOLDINGS LLC	36-16747	8/16/1973	0.38	IRRIGATION	100
NORTHSIDE DAIRY; VERBREE LAND HOLDINGS LLC	36-16633	4/8/1975	2.2	IRRIGATION	211.5
NORTHSIDE RANCH CO LLC	36-13986	3/1/1978	0.2	STOCKWATER, DOMESTIC	
NORTHWEST FARM CREDIT SERVICES FLCA; ROTH INVESTMENTS LLC	36-8417	3/1/1989	0.76	STOCKWATER, DOMESTIC	
NORTHWEST FARM CREDIT SERVICES FLCA; ROTH INVESTMENTS LLC	37-8685	9/20/1990	0.84	STOCKWATER, INDUSTRIAL	
NORTHWEST FARM CREDIT SERVICES FLCA; VAN BEEK, JOHN W	36-8165	4/7/1983	0.88	STOCKWATER, COMMERCIAL	
NORTHWEST FARM CREDIT SERVICES FLCA; VAN DYK, MARIE C; VAN DYK, RICHARD B	36-8547	4/25/1990	0.33	STOCKWATER, COMMERCIAL, DOMESTIC	
NORTHWEST FARM CREDIT SERVICES FLCA; VERBREE LAND HOLDINGS LLC	36-8667	7/10/1992	0.27	STOCKWATER, COMMERCIAL, DOMESTIC	
NORTHWEST FARM CREDIT SERVICES PCA; TABER, BEVERLY; TABER, DONALD E	37-8401	9/20/1988	3	IRRIGATION	248

Water Rights Subject to Curtailment - Rangen Delivery Call

Current Owner	Water Right No.	Priority Date	Diversion Rate (cfs)	Purpose of Use	Total Acres
NORTHWEST FARM CREDIT SERVICES PCA; TAYLOR, JACK; VERBREE LAND HOLDINGS LLC	36-7882A	12/7/1979	2.06	IRRIGATION	200
NOTCH BUTTE FARMS LLC	36-16139*	3/15/1974	0.18	IRRIGATION	188
NOTCH BUTTE FARMS LLC	36-7648	9/29/1976	0.44	IRRIGATION	667
NOTCH BUTTE FARMS LLC	37-20816	11/12/1981	0.49	IRRIGATION	195.4
NOTCH BUTTE FARMS LLC	37-20817	11/12/1981	0.47	IRRIGATION	187
NOTCH BUTTE FARMS LLC	37-22612	9/29/1976	0.11	IRRIGATION	335.1
NOTCH BUTTE FARMS LLC	37-8909*	3/15/1974	0.02	STOCKWATER	
NUNES BROTHERS DAIRY	36-8552	6/28/1990	0.12	STOCKWATER, COMMERCIAL, DOMESTIC	
O DONNELL, JOSEPH A; O DONNELL, JOYCE M	36-7662	1/8/1977	0.08	IRRIGATION, DOMESTIC	2
OAK VALLEY LAND CO LLC	45-10777A*	3/15/1976	0.47	IRRIGATION	463
OAK VALLEY LAND CO LLC	45-13591*	3/15/1979	0.26	IRRIGATION	241
OAK VALLEY LAND CO LLC	45-13923	11/24/1981	0.49	IRRIGATION	267.1
OAK VALLEY LAND CO LLC	45-13928	6/11/1979	6	IRRIGATION	3694.1
OAK VALLEY LAND CO LLC	45-13929	6/11/1979	0.4	IRRIGATION	267.1
OAK VALLEY LAND CO LLC	45-13930	6/30/1985	1.29	IRRIGATION	3694.1
OAK VALLEY LAND CO LLC	45-13931	6/30/1985	0.08	IRRIGATION	267.1
OAK VALLEY LAND CO LLC	45-13934	6/30/1985	2.3	IRRIGATION	3694.1
OAK VALLEY LAND CO LLC	45-13935	6/30/1985	0.15	IRRIGATION	267.1
OAK VALLEY LAND CO LLC	45-13945	11/24/1981	1.24	STOCKWATER, COMMERCIAL	
OAK VALLEY LAND CO LLC	45-14005*	4/1/1978	0.33	IRRIGATION	265.1
OAK VALLEY LAND CO LLC	45-14006*	4/1/1978	0.1	STOCKWATER, COMMERCIAL	
OAK VALLEY LAND CO LLC	45-14310	11/24/1981	5.07	IRRIGATION	3694.1
OAK VALLEY LAND CO LLC	45-14311	11/24/1981	1.02	STOCKWATER, COMMERCIAL	
OAK VALLEY LAND CO LLC	45-4176*	3/15/1976	0.18	IRRIGATION	463
OAK VALLEY LAND CO LLC	45-7339B	2/2/1978	0.8	IRRIGATION	371.7
OAK VALLEY LAND CO LLC	45-7672	12/29/1989	0.43	IRRIGATION	371.7
OLIVER, DEBBY; OLIVER, ROGER K	45-7545	6/29/1983	0.05	IRRIGATION	1.5
OLIVER, JIMMY R	45-7650	6/21/1989	0.06	IRRIGATION, DOMESTIC	1
OLSON, CHRISTIAN CHAD	37-8377	8/19/1988	0.03	IRRIGATION	1
OPPIO LAND & LIVESTOCK LLC	37-19848*	4/15/1987	0.29	IRRIGATION	142.4
OPPIO LAND & LIVESTOCK LLC	37-8010	12/5/1982	2.52	IRRIGATION	142.4
OPPIO LAND & LIVESTOCK LLC	37-8756C	2/4/1987	1.34	IRRIGATION	67
ORLO H MAUGHAN FAMILY REVOCABLE TRUST	36-7669	1/17/1977	2.36	IRRIGATION	1100
ORLO H MAUGHAN FAMILY REVOCABLE TRUST	36-7883B	1/15/1980	1.49	IRRIGATION	1100
ORLO H MAUGHAN FAMILY REVOCABLE TRUST DTD 02/03/1978	36-15191	6/15/1981	0.45	IRRIGATION	1100
ORLO H MAUGHAN FAMILY REVOCABLE TRUST DTD 02/03/1978	36-7964A	2/9/1981	2	IRRIGATION	1100
ORLO H MAUGHAN FAMILY REVOCABLE TRUST DTD 02/03/1978	36-7964B	2/9/1981	3.7	IRRIGATION	1100
PALACIO, THOMAS R	37-7629	6/14/1977	1.3	IRRIGATION	76
PARKINSON, ROBERT J	36-8591	3/6/1991	1	IRRIGATION	66
PARNELL, KEVIN	36-16207	2/27/1979	0.02	STOCKWATER, COMMERCIAL	
PARNELL, KEVIN	37-21266	2/27/1979	0.07	IRRIGATION, MITIGATION	3.6
PARR, LOVELLE L; PARR, ROLLIN	36-7541	5/7/1975	0.19	IRRIGATION	25
PATTCO LLLP	45-13398*	3/15/1987	0.66	IRRIGATION	133
PATTCO LLLP	45-13399*	3/15/1976	0.97	IRRIGATION	305
PATTCO LLLP	45-7164	1/17/1974	1.2	IRRIGATION	133

\* Enlargement right subordinate to rights earlier than April 12, 1994

Water Rights Subject to Curtailment - Rangen Delivery Call

Current Owner	Water Right No.	Priority Date	Diversion Rate (cfs)	Purpose of Use	Total Acres
PATTCO LLLP	45-7261	3/13/1976	0.7	IRRIGATION	305
PATTCO LLLP	45-7603	7/9/1986	1.26	IRRIGATION	72
PATTERSON BROTHERS	36-8022B	11/19/1981	0.04	COMMERCIAL	
PATTERSON FARMS OF IDAHO INC	36-7718	6/1/1977	1.68	IRRIGATION	84
PATTERSON LAND & LIVESTOCK CO INC	37-7357	4/25/1974	2.9	IRRIGATION	170
PATTERSON LAND & LIVESTOCK CO INC	37-7952	11/18/1981	0.15	IRRIGATION	10
PATTERSON, ARNOLD F; PATTERSON, CECILIA S	36-7687	4/4/1977	2.8	IRRIGATION	199
PATTERSON, ARNOLD F; PATTERSON, CECILIA S	36-8022A	11/19/1981	0.15	STOCKWATER	
PATTERSON, E F; PATTERSON, PHYLLIS	36-8449	10/12/1989	0.03	IRRIGATION	1
PATTERSON, LISA E; PATTERSON, RUSSELL V	36-16499*	4/1/1984	0.04	IRRIGATION	466.5
PATTERSON, LISA E; PATTERSON, RUSSELL V	36-16526*	4/1/1955	0.31	IRRIGATION	466.5
PAUL CEMETERY MAINTENANCE	36-8586	4/24/1991	0.2	IRRIGATION	10
PAYTON, BROOKE; PAYTON, STEVEN R	36-7483	6/7/1974	0.12	IRRIGATION	6
PEARSON, DONALD N; PEARSON, MARY L	36-16727	3/7/1978	0.07	IRRIGATION	3.6
PELICAN POINT SUBDIVISION ASSN INC	36-8772	1/16/1998	0.73	DOMESTIC	
PERRINE RANCH INVESTMENT GROUP	36-8017	12/24/1981	0.06	STOCKWATER, DOMESTIC	
PERRY GILLETTE FARMS INC	36-15552	3/15/1974	0.86	IRRIGATION	282.6
PETE & JANE REITSMA LIVING TRUST	36-16651	12/17/1974	1.54	IRRIGATION	76.9
PETE & JANE REITSMA LIVING TRUST	36-16652	12/17/1974	0.06	STOCKWATER, COMMERCIAL	
PETE & JANE REITSMA LIVING TRUST	36-8378	7/23/1997	0.07	STOCKWATER, COMMERCIAL	
PETERS, THOMAS R	36-8577	2/28/1991	1.68	IRRIGATION	94
PETTA, DANIEL FREDRICK	36-16144	11/25/1977	0.02	IRRIGATION	1
PETTERSON, REBECCA L; PETTERSON, TIM	36-7460AH	3/25/1974	0.49	STOCKWATER, COMMERCIAL	
PETTERSON, REBECCA L; PETTERSON, TIM	36-8533	4/11/1990	0.1	STOCKWATER, COMMERCIAL, DOMESTIC	
PICKET, KIRK	45-7635	4/12/1993	0.08	COMMERCIAL	
PICKETT RANCH & SHEEP CO	45-13658	6/30/1985	0.34	IRRIGATION	475
PIERSON, MARGARET A; PIERSON, MARVIN E	37-7649	7/27/1978	2.99	IRRIGATION	181
PILKINTON, C R; PILKINTON, THOMAS R	36-7650B	7/30/1976	0.08	IRRIGATION	4
PIRES, JOHN; PIRES, LUCIA	36-10664	6/23/1976	0.05	IRRIGATION	1.6
PKD PROPERTIES LC	45-14019	2/10/1981	2.05	IRRIGATION	104
PKD PROPERTIES LC	45-7159	11/13/1973	2.36	IRRIGATION	118
PKD PROPERTIES LC	45-7292	4/25/1977	2.6	IRRIGATION	180
PKD PROPERTIES LC	45-7299	5/4/1977	3.18	IRRIGATION	165
PKD PROPERTIES LC	45-7433	12/28/1979	0.83	IRRIGATION	140
PKD PROPERTIES LC	45-7508	7/12/1982	1.62	IRRIGATION	112
PKD PROPERTIES LC; TLD PROPERTIES LLC	45-13475	6/30/1985	3.66	IRRIGATION	2040
POPA, DAN; POPA, PAM	36-8197	6/7/1983	0.08	IRRIGATION, DOMESTIC	2.5
POSTMA, LAURA; POSTMA, RAYMOND	37-7447B	7/30/1975	0.31	IRRIGATION	16
POTEET, HERBERT W; POTEET, RICHARD F	36-7600	1/19/1976	3.88	IRRIGATION	308
PRESCOTT, ALICE M; PRESCOTT, GWENNA R; PRESCOTT, MARVIN L; PRESCOTT, WADE L	37-7620	6/2/1977	3.31	IRRIGATION, IRRIGATION STORAGE, IRRIGATION FROM STORAGE, DIVERSION TO STORAGE	450.4
PRICE, BERTHA; PRICE, EUGENE F	45-10000*	4/1/1971	0.74	IRRIGATION	202.1
PRINCE, CARI L; PRINCE, JAMES J	36-16100	5/9/1988	0.09	STOCKWATER, COMMERCIAL	

\* Enlargement right subordinate to rights earlier than April 12, 1994

Water Rights Subject to Curtailment - Rangen Delivery Call

Current Owner	Water Right No.	Priority Date	Diversion Rate (cfs)	Purpose of Use	Total Acres
PRINCE, CARI L; PRINCE, JAMES J	36-8395	9/23/1988	0.11	STOCKWATER, COMMERCIAL	
PRINCE, CARI L; PRINCE, JAMES J	36-8505	2/23/1990	0.08	STOCKWATER, COMMERCIAL, DOMESTIC	
QUAD CAPITAL LLC	36-8221	7/9/1983	0.02	COMMERCIAL	
R J LLC	36-7523	2/26/1975	2.68	IRRIGATION, DOMESTIC	660
R J LLC	36-7835	12/22/1978	3.13	IRRIGATION	660
R J LLC	36-7934	8/19/1980	2.68	IRRIGATION	660
RANGEN INC	36-8048	12/21/1981	0.41	IRRIGATION	20.2
RAVENS CROFT, HARRIETT B; RAVENS CROFT, VERNON F	37-7343	3/3/1974	1.8	IRRIGATION	90
RED BRIDGE FARMS LLC	36-14285*	5/1/1977	0.32	IRRIGATION	274
RED BRIDGE FARMS LLC	36-14394*	6/28/1967	0.16	IRRIGATION	618
REMSBERG, JOHN D; REMSBERG, JUDY	36-16728	3/7/1978	0.71	IRRIGATION	35.4
REMSBERG, JOHN D; REMSBERG, JUDY	36-7730	7/1/1977	4	IRRIGATION	400
RICHAN, CLYDE L; RICHAN, ELVERA L	36-8486	9/19/1989	0.03	COMMERCIAL, DOMESTIC	
RICHARDS, BETH N; RICHARDS, JACKSON H	36-16110	11/19/1979	0.06	IRRIGATION	3
RIDDLE, LEN H; VEENSTRA, FRANK W	36-7376	9/29/1973	2.75	IRRIGATION	185
RIETKERK, GEORGE; RIETKERK, NANCY	36-7888	1/10/1980	0.07	IRRIGATION, STOCKWATER, DOMESTIC	1
RIETKERK, JOHN H; RIETKERK, RHONDA	36-7691	3/22/1977	0.7	IRRIGATION	220
RITCHIE, JAMES M; RITCHIE, KARLYN	36-7394	11/14/1973	4.56	IRRIGATION	330
RITCHIE, JAMES M; RITCHIE, KARLYN	36-7752	9/28/1977	3.58	IRRIGATION	251
RITCHIE, JAMES M; RITCHIE, KARLYN	36-8077	7/12/1984	1.6	IRRIGATION	330
RIVERSIDE CEMETERY DISTRICT	36-15341*	8/20/1976	0.12	IRRIGATION	9
RIVERSIDE ELECTRIC CO	36-8492	11/13/1989	0.01	COMMERCIAL	
ROBERTSON LAND CO LLC	36-7674	1/28/1977	4.74	IRRIGATION	400
ROBERTSON, COLLETTE; ROBERTSON, LOGAN	36-16840	3/13/1989	0.02	IRRIGATION	7.7
ROBERTSON, COLLETTE; ROBERTSON, LOGAN	36-16846	7/13/1987	0.01	IRRIGATION	7.7
ROBERTSON, COLLETTE; ROBERTSON, LOGAN	36-16854	4/6/1978	0.01	IRRIGATION	7.7
ROBERTSON, PAUL	36-7690A	4/6/1978	2.24	IRRIGATION	1140
ROCHA DAIRY	36-7460AB	3/25/1974	0.6	STOCKWATER, COMMERCIAL, DOMESTIC	
ROCHA DAIRY	36-8379	8/19/1988	0.38	STOCKWATER, COMMERCIAL, DOMESTIC	
RODNEY HANSEN FARMS INC	36-11147*	3/15/1968	0.27	IRRIGATION	500
ROGERS, DOROTHY; ROGERS, WAYNE	36-7428	1/10/1974	0.4	IRRIGATION	30
ROLLER KING TRUST	36-8419	4/4/1989	0.04	COMMERCIAL	
ROLLING ROCK DAIRY FARM LLC	36-8546	5/15/1990	0.08	STOCKWATER, COMMERCIAL	
ROSA, EDWARD M; ROSA, KAREN R	37-7447A	7/30/1975	0.29	IRRIGATION	15
ROSS, PAULINE	37-8112	6/2/1983	0.02	COMMERCIAL, COOLING	
ROTH INVESTMENTS LLC	36-16683	2/26/1980	18.39	IRRIGATION	1151.5
ROTH INVESTMENTS LLC	36-16684	2/26/1980	0.37	STOCKWATER, COMMERCIAL	
ROTH INVESTMENTS LLC	36-16886*	7/5/1985	0.49	IRRIGATION	220
ROTH INVESTMENTS LLC	36-16887*	7/5/1985	0.03	STOCKWATER, COMMERCIAL	
ROTH INVESTMENTS LLC	36-7894B	2/26/1980	0.31	STOCKWATER, COMMERCIAL	
ROTH INVESTMENTS LLC	36-7906A	3/26/1980	0.35	IRRIGATION	234
ROTH INVESTMENTS LLC	36-7906B	3/26/1980	0.11	STOCKWATER, COMMERCIAL	
ROTH INVESTMENTS LLC	36-8468	9/26/1989	0.86	COMMERCIAL	
ROTH, JAMES D	36-7395	10/24/1973	3.18	IRRIGATION	314

\* Enlargement right subordinate to rights earlier than April 12, 1994

Water Rights Subject to Curtailment - Rangen Delivery Call

Current Owner	Water Right No.	Priority Date	Diversion Rate (cfs)	Purpose of Use	Total Acres
ROTH, JAMES D	36-7705	5/16/1977	2.09	IRRIGATION	167
ROWSER, JUSTIN	45-13519*	3/15/1976	0.01	IRRIGATION	27
ROYCE, DAN; ROYCE, JO ANNE	36-8609	10/21/1991	0.02	IRRIGATION, STOCKWATER, DOMESTIC	2.5
RUBY RANCH INC	36-7860	6/20/1979	1.01	IRRIGATION	51
RUBY, HAROLD J; RUBY, LINDA L	36-7508A	11/5/1974	0.61	IRRIGATION	33
RUBY, KENNETH E	36-7794	4/28/1978	0.38	IRRIGATION	19
RUBY, KENNETH E; RUBY, MARY LOU	37-7442	7/11/1975	6.47	IRRIGATION, STOCKWATER, DOMESTIC	320
RUDY, THOMAS A	45-7278	12/6/1976	0.24	DOMESTIC	
RUPERT ANIMAL HOSPITAL	36-8460	10/11/1989	0.05	COMMERCIAL	
RURAL ELECTRIC CO	36-8435	8/11/1989	0.04	COMMERCIAL	
RYAN, EDWARD G	37-7313	11/2/1973	1.11	IRRIGATION	75
SABALA, JANE M; SABALA, JERRY	36-7515	12/12/1974	0.73	IRRIGATION	38
SACCOMAN, MARK M	36-7380	9/19/1973	0.32	IRRIGATION	16
SAGEBRUSH SPUDS	36-8366	6/15/1988	0.02	COMMERCIAL	
SALMON FALLS LAND & LIVESTOCK CO INC	36-10033*	3/15/1975	1.07	IRRIGATION	370
SALMON FALLS LAND & LIVESTOCK CO INC	36-10035*	3/15/1981	0.47	IRRIGATION	370
SALMON FALLS LAND & LIVESTOCK CO INC	36-10037*	3/15/1974	1.65	IRRIGATION	404
SAND SPRINGS LP	36-7452	3/11/1974	0.5	IRRIGATION	235
SAND SPRINGS LP	36-7453	3/11/1974	1.34	IRRIGATION	67
SAND SPRINGS RANCH PARTNERSHIP	36-7499A	9/4/1974	2.26	IRRIGATION	113
SAWTOOTH SHEEP INC	37-8702	1/31/1991	2.5	IRRIGATION	260
SCARROW, JIM D	36-15328	7/6/1974	5.19	IRRIGATION	263
SCARROW, JIM D	36-7337K	11/25/1977	1.3	STOCKWATER, COMMERCIAL	
SCARROW, JIM D	36-7386	10/9/1973	3.2	IRRIGATION	160
SCARROW, JIM D	36-7563	9/26/1974	4.38	IRRIGATION	219
SCARROW, JIM D	36-7572	10/14/1975	2.64	IRRIGATION	132
SCARROW, JIM D	36-8164	6/27/1985	2.08	IRRIGATION	104
SCARROW, JIM D	36-8263	2/3/1985	0.85	IRRIGATION	128
SCARROW, JIM D	37-8152	6/30/1983	0.25	STOCKWATER	
SCARROW, JIM D	37-8901	11/25/1977	0.2	STOCKWATER	
SCHAEFFER, DAN; SCHAEFFER, JAMES K	36-8220B	2/7/1990	1.2	IRRIGATION	162
SCHENK, ROBERT W; STEWART, REID S; ZOLLINGER, C S	36-10030*	4/1/1975	1.3	IRRIGATION	462
SCHMID, JOHN; SCHMID, PATRICIA	36-8434	7/31/1989	0.03	IRRIGATION	1
SCHOTH, PAMELA S	36-8589	5/9/1991	0.13	IRRIGATION, DOMESTIC	2.7
SEARLE, CLIFFORD; SEARLE, CLOYD R; SEARLE, CRAIG; SEARLE, KELLY; SEARLE, KENT R; SEARLE, RAYMOND C	45-13946	5/4/1978	0.35	STOCKWATER, COMMERCIAL	
SEARLE, SCOTT O	45-7151	8/29/1973	1.38	IRRIGATION	458
SEARLE, SCOTT O	45-7338	1/31/1978	1.54	IRRIGATION	458
SEARLE, SCOTT O	45-7358B	3/20/1979	1.54	IRRIGATION	458
SEARS, CODY J; SEARS, NATALIE N	36-8372	8/3/1988	0.06	IRRIGATION	3
SERR, KAREN B; SERR, MAX A	36-15364*	4/1/1985	0.06	IRRIGATION	214
SERR, KAREN B; SERR, MAX A	36-7965	12/29/1980	1.18	IRRIGATION	59
SHADY GROVE DAIRY PROPERTIES LLC	37-7458A	10/14/1975	1.25	IRRIGATION	145
SHADY GROVE DAIRY PROPERTIES LLC	37-8751	6/11/1991	0.11	STOCKWATER, COMMERCIAL, DOMESTIC	

\* Enlargement right subordinate to rights earlier than April 12, 1994

Water Rights Subject to Curtailment - Rangen Delivery Call

Current Owner	Water Right No.	Priority Date	Diversion Rate (cfs)	Purpose of Use	Total Acres
SHAW, ACEY RYAN; SHAW, JALYN BELLE; SHAW, RITA S; SHAW, WILLIAM HUBERT	37-21264	2/27/1979	0.63	IRRIGATION	31.5
SHAW, ACEY RYAN; SHAW, JALYN BELLE; SHAW, RITA S; SHAW, WILLIAM HUBERT	37-21425	1/7/1974	2.65	IRRIGATION	133
SHAW, DEAN B	36-7702	5/5/1977	2.32	IRRIGATION	116
SHAW, EUGENE L; SHAW, JOYCE	37-7314	11/5/1973	2.8	IRRIGATION	180
SHAW, EUGENE L; SHAW, JOYCE	37-7726	8/10/1978	0.8	IRRIGATION	180
SHAW, RITA S; SHAW, WILLIAM HUBERT	37-7716	5/22/1978	0.78	IRRIGATION	39
SHAW, WILLIAM HUBERT	37-7394	12/1/1974	5.94	IRRIGATION, STOCKWATER	1892
SHAW, WILLIAM HUBERT	37-7768	2/28/1979	0.18	STOCKWATER	
SHAW, WILLIAM HUBERT	37-7814	12/12/1979	0.14	IRRIGATION	1892
SHAW, WILLIAM HUBERT	37-8705	2/21/1991	7	IRRIGATION	1892
SHEPARD, JANET C; SHEPARD, ROBERT	36-14202*	5/1/1975	0.2	IRRIGATION	130
SHEPARD, JANET C; SHEPARD, ROBERT	36-7737A	7/29/1977	1.42	IRRIGATION	120
SHEPARD, JANET C; SHEPARD, ROBERT	36-7737B	7/29/1977	0.16	IRRIGATION	142
SHOSHONE JOINT SCHOOL DISTRICT	37-7498	6/25/1976	0.3	IRRIGATION	18
SIMPSON, JOYE	45-7333B	1/19/1978	0.08	IRRIGATION	8
SIMPSON, JOYE; TURNER, LOVELL J; TURNER, RONALD J	45-7731	2/12/1996	1.21	IRRIGATION	110.9
SINCLAIR OIL CORP	45-7657	6/30/1989	0.02	COMMERCIAL	
SINNOTT, EDGAR L	37-8869	2/3/1998	0.04	DOMESTIC	
SIRUCEK, MIKE	36-8569	12/10/1990	0.46	IRRIGATION	67
SKAAR, KELLI JO	36-7434	3/21/1974	0.17	IRRIGATION, STOCKWATER	8.5
SLADE, DELILAH; SLADE, KEVIN L	36-15229*	8/17/1972	0.3	IRRIGATION	153
SLADE, WILLIAM J; SLADE, WYLENE	36-15228*	3/15/1973	0.1	IRRIGATION	459
SLIGAR, KEITH	36-7619	8/16/1976	4.15	COMMERCIAL, RECREATION, FIRE PROTECTION	
SLIMAN, MICHAEL E; SLIMAN, MIKE G	37-8060	12/9/1982	0.01	COMMERCIAL	
SLIMAN, MICHAEL E; SLIMAN, MIKE G	37-8061	12/9/1982	0.07	IRRIGATION, DOMESTIC	1
SLUDER, GILBERT T; SLUDER, GONDA O; SLUDER, RONALD E	37-8108	6/1/1983	0.08	DOMESTIC	
SMITH, CLIFFORD L	36-8522	4/11/1990	0.14	IRRIGATION, STOCKWATER, DOMESTIC	5
SMITH, DAVID RA	37-7484	3/22/1976	2.88	IRRIGATION	144
SMITH, GEORGE E; SMITH, NANCY L	45-7541	7/29/1983	0.03	IRRIGATION	1
SMITH, JAMES M; SMITH, SHERRI	45-7180	7/15/1974	0.62	IRRIGATION, DOMESTIC	38
SMITH, JEREMY S	36-16967	5/2/1977	0.05	IRRIGATION	26.4
SMITH, JEREMY S	36-16969	3/15/1981	0.02	IRRIGATION	26.4
SMITH, JEREMY S; SMITH, LISA G; SMITH, RANAE GRIFFIN	36-16664	11/15/1973	0.17	IRRIGATION	51
SMITH, JEREMY S; SMITH, LISA G; SMITH, RANAE GRIFFIN	36-16666*	5/1/1984	0.07	IRRIGATION	51
SMITH, JOHN E	45-7353B	8/9/1978	0.04	IRRIGATION, STOCKWATER, DOMESTIC	2.8
SMITH, RONNIE D; SMITH, SHARLENE M	36-8333	8/25/1987	2.91	IRRIGATION	146
SOARES, JOHN C	36-8803	7/13/2000	0.13	STOCKWATER, COMMERCIAL	
SODERQUIST, CHRISTIE; SODERQUIST, KEITH EDWIN	36-7416C	2/22/1974	4.78	IRRIGATION	310.4
SODERQUIST, CHRISTIE; SODERQUIST, KEITH EDWIN	36-7416D	2/22/1974	4	IRRIGATION	310.4

\* Enlargement right subordinate to rights earlier than April 12, 1994

Water Rights Subject to Curtailment - Rangen Delivery Call

Current Owner	Water Right No.	Priority Date	Diversion Rate (cfs)	Purpose of Use	Total Acres
SORENSEN, ESMERALDA J; SORENSON, GREGORY J	37-20361	1/9/2001	0.06	STOCKWATER	
SOUTH IDAHO LEASING INC	36-7768	11/28/1977	3.42	IRRIGATION	171
SOUTH VIEW DAIRY	36-14035D	5/26/1976	0.14	COMMERCIAL	
SOUTH VIEW DAIRY	36-16611	5/28/1974	0.16	IRRIGATION	236.2
SOUTH VIEW DAIRY	36-16612	5/28/1974	0.01	STOCKWATER, COMMERCIAL	
SOUTH VIEW DAIRY	36-16613	2/4/1976	0.15	IRRIGATION	236.2
SOUTH VIEW DAIRY	36-16614	2/4/1976	0.01	STOCKWATER, COMMERCIAL	
SOUTH VIEW DAIRY	36-16615	2/22/1978	0.18	IRRIGATION	236.2
SOUTH VIEW DAIRY	36-16616	2/22/1978	0.01	STOCKWATER, COMMERCIAL	
SOUTH VIEW DAIRY	36-7681A	2/14/1977	0.9	IRRIGATION	56.7
SOUTH VIEW DAIRY	36-7681B	2/14/1977	0.08	STOCKWATER, COMMERCIAL, DOMESTIC	
SOUTH VIEW DAIRY	36-8578	2/8/1993	0.25	STOCKWATER, COMMERCIAL	
SOUTHERN IDAHO REGIONAL SOLID WASTE DISTRICT	45-7221B	1/7/1975	0.46	IRRIGATION, STOCKWATER, INDUSTRIAL, DOMESTIC	640
SOUTHFIELD DAIRY	36-8387	8/31/1988	2.48	IRRIGATION	149
SOUTHFIELD PROPERTIES LLC	36-10666*	5/1/1987	0.19	IRRIGATION	142
SOUTHFIELD PROPERTIES LLC	36-2907	4/26/1990	0.8	IRRIGATION	436
SOUTHFIELD PROPERTIES LLC	36-7295A	12/11/1973	2.43	IRRIGATION	177
SOUTHFIELD PROPERTIES LLC	36-7295B	12/11/1973	2.8	IRRIGATION	190.9
SOUTHFIELD PROPERTIES LLC	36-7295C	12/11/1973	0.32	STOCKWATER, COMMERCIAL	
SOUTHFIELD PROPERTIES LLC	36-7377D	9/7/1973	0.79	STOCKWATER, COMMERCIAL	
SOUTHFIELD PROPERTIES LLC	36-7377F	9/7/1973	0.24	IRRIGATION	141
SOUTHFIELD PROPERTIES LLC	36-7377G	9/7/1973	1.04	IRRIGATION	139
SOUTHFIELD PROPERTIES LLC	36-7377H	9/7/1973	0.05	IRRIGATION	7
SOUTHFIELD PROPERTIES LLC	36-7460B	3/25/1974	1.04	IRRIGATION	99
SOUTHFIELD PROPERTIES LLC	36-7460E	3/25/1974	0.13	IRRIGATION	8
SOUTHFIELD PROPERTIES LLC	36-7460F	3/25/1974	0.12	IRRIGATION	8
SOUTHFIELD PROPERTIES LLC	36-7533A	3/27/1975	1.13	IRRIGATION	72
SOUTHFIELD PROPERTIES LLC	36-7533B	3/27/1975	1.12	IRRIGATION	81
SOUTHFIELD PROPERTIES LLC	36-7533C	3/27/1975	0.42	IRRIGATION	30
SOUTHFIELD PROPERTIES LLC	36-7547D	5/13/1975	1.14	STOCKWATER, COMMERCIAL	
SOUTHFIELD PROPERTIES LLC	36-7547F	5/13/1975	0.35	IRRIGATION	141
SOUTHFIELD PROPERTIES LLC	36-7547G	5/13/1975	1.51	IRRIGATION	139
SOUTHFIELD PROPERTIES LLC	36-7547H	5/13/1975	0.08	IRRIGATION	7
SOUTHFIELD PROPERTIES LLC	36-7575	10/31/1975	0.43	IRRIGATION, STOCKWATER	37
SOUTHFIELD PROPERTIES LLC	36-7583	12/9/1975	0.22	IRRIGATION	142
SOUTHFIELD PROPERTIES LLC	36-7584	12/9/1975	1.08	IRRIGATION	154
SOUTHFIELD PROPERTIES LLC	36-7672	1/27/1977	1.77	IRRIGATION	103
SOUTHFIELD PROPERTIES LLC	36-8063C	2/21/1982	0.3	IRRIGATION	99
SOUTHFIELD PROPERTIES LLC	36-8252E	10/17/1984	0.1	IRRIGATION	99
SOUTHFIELD PROPERTIES LLC	36-8313A	8/20/1986	1.2	IRRIGATION	60
SOUTHFIELD PROPERTIES LLC	36-8529	4/5/1990	0.66	IRRIGATION	33
SOUTHFIELD PROPERTIES LLC	36-8560A	9/7/1990	1.03	IRRIGATION	135
SOUTHFIELD PROPERTIES LLC	36-8560B	9/7/1990	0.12	IRRIGATION	6
SOUTHFIELD PROPERTIES LLC	36-8582	2/20/1991	0.46	IRRIGATION	23
SOUTHFIELD PROPERTIES LLC	36-8608	9/3/1991	0.86	IRRIGATION, STOCKWATER, COMMERCIAL, DOMESTIC	2
SOUTHFIELD PROPERTIES LLC	36-8760	12/4/1990	1.52	IRRIGATION	436
SOUTHFIELD PROPERTIES LLC	37-7370	7/22/1974	3.26	IRRIGATION	576
SOUTHFIELD PROPERTIES LLC	37-7572	3/21/1977	2.53	IRRIGATION	576
SOUTHFIELD PROPERTIES LLC	37-7634	5/23/1977	1.31	IRRIGATION	576
SOUTHFIELD PROPERTIES LLC	37-8326	1/6/1988	1.36	IRRIGATION	602

\* Enlargement right subordinate to rights earlier than April 12, 1994

Water Rights Subject to Curtailment - Rangen Delivery Call

Current Owner	Water Right No.	Priority Date	Diversion Rate (cfs)	Purpose of Use	Total Acres
SOUTHFIELD PROPERTIES LLC	37-8732	4/13/1991	3	IRRIGATION	587
SPENCER, GLEN D	36-8536	4/12/1990	0.03	IRRIGATION, DOMESTIC	1
SPRING CREEK TERRACES INC	45-7286	3/22/1977	0.27	DOMESTIC	
SPRINGDALE ACRES HOMEOWNERS ASSN	45-7697	1/9/1992	0.31	IRRIGATION, DOMESTIC	11
SPRINGDALE ACRES HOMEOWNERS ASSN INC	45-13513	12/6/2002	0.29	HEATING, COOLING	
SPRINGDALE ACRES HOMEOWNERS ASSN INC	45-7375	4/12/1979	0.12	DOMESTIC	
STANDING 16 RANCH LAND CO LLC	36-16707	4/26/1990	0.03	STOCKWATER, COMMERCIAL	
STANDING 16 RANCH LAND CO LLC	36-16708	4/26/1990	0.06	STOCKWATER, COMMERCIAL	
STANDING 16 RANCH LAND CO LLC	36-16767	9/12/1973	0.16	STOCKWATER, COMMERCIAL	
STANDING 16 RANCH LAND CO LLC	36-7337H	11/25/1977	0.3	STOCKWATER, COMMERCIAL	
STANDLEE FAMILY LTD PARTNERSHIP	36-15119*	3/1/1975	1.31	IRRIGATION	534
STANDLEE FAMILY LTD PARTNERSHIP	36-15178*	3/1/1975	0.04	IRRIGATION	456
STANDLEE FAMILY LTD PARTNERSHIP	36-16500*	4/1/1984	0.51	IRRIGATION	345
STAR FALLS AG INC	36-7417	12/11/1973	0.51	IRRIGATION	200
STAR FALLS FARMS LLC	36-16947	8/24/1976	0.52	IRRIGATION	511
STAR FALLS FARMS LLC	36-8289	6/26/1985	0.04	IRRIGATION	511
STARGAZER LAND & CATTLE LP	36-15152*	8/30/1984	0.08	IRRIGATION	633
STARGAZER LAND & CATTLE LP	36-7554	7/5/1975	5.35	IRRIGATION	633
STARGAZER LAND & CATTLE LP	36-7620	3/15/1976	1.76	IRRIGATION	137
STARGAZER LAND & CATTLE LP	36-7829	11/9/1978	4.8	IRRIGATION	633
STATE OF IDAHO	36-15958	10/16/2001	0.2	DOMESTIC	
STATE OF IDAHO	37-20853	9/20/1974	0.13	MUNICIPAL	
STATE OF IDAHO	37-22570	5/5/2010	0.06	DOMESTIC	
STATE OF IDAHO	37-7457	10/1/1975	0.05	DOMESTIC	
STATE OF IDAHO; STATE OF IDAHO	37-7372	6/30/1999	6.54	IRRIGATION, STOCKWATER	320
STATE OF IDAHO; STATE OF IDAHO DEPT OF TRANSPORTATION	37-20852	9/20/1974	0.09	IRRIGATION	4.7
STEVE NEIBAUR FARMS INC	36-15209*	3/15/1970	0.71	IRRIGATION	335
STEVENSON BROTHERS FARMS	36-7495	8/13/1974	4.58	IRRIGATION	320
STEVENSON BROTHERS FARMS	36-7529C	3/28/1975	4.28	IRRIGATION	316
STEVENSON, DEAN F; STEVENSON, ELLEN W	36-7956A	1/16/1981	2.15	IRRIGATION	884
STEVENSON, DEAN F; STEVENSON, ELLEN W	36-7956B	1/16/1981	0.15	IRRIGATION	884
STEVENSON, DEAN F; STEVENSON, ELLEN W	36-8619A	11/13/1991	1.13	IRRIGATION	884
STEVENSON, DEAN F; STEVENSON, ELLEN W	36-8619B	11/13/1991	0.2	IRRIGATION	884
STEVENSON, JOHN A	36-7529Q	3/28/1975	0.69	IRRIGATION	158
STEVENSON, SCOTT A; STEVENSON, TAMARA LYNN	36-16461	2/15/1974	0.04	IRRIGATION	5.1
STEVENSON, SCOTT A; STEVENSON, TAMARA LYNN	36-7651	10/28/1976	4.5	IRRIGATION	316
STEVENSON, SCOTT A; STEVENSON, TAMARA LYNN	36-8161	3/31/1983	1.8	IRRIGATION	446
STEWART, CAROLYN L; STEWART, DENNIS G	37-7628	6/16/1977	3.4	IRRIGATION	170
STODDARD, NEIL	36-8744	12/22/1995	0.12	IRRIGATION, DOMESTIC	0.3
STOKER, BRENT; STOKER, LAVEL ; STOKER, MARLA ; STOKER, WENDY	45-13865	12/26/1973	8.84	IRRIGATION	2034.6

\* Enlargement right subordinate to rights earlier than April 12, 1994

Water Rights Subject to Curtailment - Rangen Delivery Call

Current Owner	Water Right No.	Priority Date	Diversion Rate (cfs)	Purpose of Use	Total Acres
STOKER, BRENT; STOKER, LAVEL ; STOKER, MARLA ; STOKER, WENDY	45-13866	12/26/1973	0.72	STOCKWATER, COMMERCIAL	
STOKER, BRENT; STOKER, LAVEL ; STOKER, MARLA ; STOKER, WENDY	45-13871	3/20/1979	1.54	IRRIGATION	2034.6
STOKER, BRENT; STOKER, LAVEL ; STOKER, MARLA ; STOKER, WENDY	45-13872	3/20/1979	0.13	STOCKWATER, COMMERCIAL	
STOKER, BRENT; STOKER, LAVEL ; STOKER, MARLA ; STOKER, WENDY	45-13900	10/16/1987	2.09	IRRIGATION	2034.6
STOKER, BRENT; STOKER, LAVEL ; STOKER, MARLA ; STOKER, WENDY	45-13901	10/16/1987	0.17	STOCKWATER, COMMERCIAL	
STOKER, BRENT; STOKER, LAVEL ; STOKER, MARLA ; STOKER, WENDY	45-14102	5/4/1978	1.36	IRRIGATION	2034.6
STOKER, BRENT; STOKER, LAVEL ; STOKER, MARLA ; STOKER, WENDY	45-14250	5/4/1978	1.41	STOCKWATER, COMMERCIAL	
STOKER, BRENT; STOKER, LAVEL ; STOKER, MARLA ; STOKER, WENDY	45-7161B	12/26/1973	0.3	STOCKWATER, COMMERCIAL	
STOKER, BRENT; STOKER, LAVEL ; STOKER, MARLA ; STOKER, WENDY	45-7358D	3/20/1979	1.59	IRRIGATION, STOCKWATER	2034.6
STOKES, SHIRLEY W	36-8409	1/23/1989	0.2	IRRIGATION	10
STOUDER HOLSTEINS LLP	36-8225A	11/19/1983	0.54	IRRIGATION, STOCKWATER, COMMERCIAL	1.5
STOUDER HOLSTEINS LLP	36-8225B	11/19/1983	0.18	STOCKWATER	
STOUDER HOLSTEINS LLP	36-8350	4/5/1988	0.31	STOCKWATER, COMMERCIAL	
STRICKLAND, CAROL; STRICKLAND, JERRY A	36-7450B	3/6/1974	0.76	IRRIGATION	37
STROUD, JAMES L; STROUD, LORIEN E	36-13645	12/31/1978	0.08	STOCKWATER, DOMESTIC	
STROUD, JAMES L; STROUD, LORIEN E	36-16210	5/4/1978	0.11	STOCKWATER, COMMERCIAL	
SUCHAN, CHEYENNE B; SUCHAN, RUSSELL F	36-12454*	7/4/1974	0.51	IRRIGATION	800
SUCHAN, FRANK J	36-7629	6/24/1976	2	IRRIGATION	240
SUCHAN, FRANK J	36-7828	10/23/1978	2.32	IRRIGATION	156
SUCHAN, FRANK J	36-7839	1/19/1979	0.8	IRRIGATION	156
SUHR, DANIEL A; SUHR, DONNA DEE	36-14317*	3/20/1976	0.67	IRRIGATION	153
SUN VALLEY POTATOES INC	36-8349	7/20/1988	0.29	COMMERCIAL	
SUNDANCE INC	36-15992	7/31/1974	0.42	IRRIGATION	94
SUNRISE ORGANIC DAIRY LLC	36-16045	10/19/1981	1.95	IRRIGATION	1520
SUNRISE ORGANIC DAIRY LLC	36-16046	10/19/1981	0.05	STOCKWATER, COMMERCIAL	
SUNRISE ORGANIC DAIRY LLC	36-16055	12/8/1981	4.12	IRRIGATION	1520
SUNRISE ORGANIC DAIRY LLC	36-16056	12/8/1981	0.61	STOCKWATER, COMMERCIAL	
SUNRISE ORGANIC DAIRY LLC	36-16396	12/8/1981	0.75	STOCKWATER, COMMERCIAL	
SUNRISE ORGANIC DAIRY LLC	36-7688	4/6/1977	8.36	IRRIGATION	513
SUNRISE ORGANIC DAIRY LLC	36-7801	8/24/1978	0.89	STOCKWATER, COMMERCIAL	
SUNRISE ORGANIC DAIRY LLC	36-8005B	12/8/1981	0.27	STOCKWATER, COMMERCIAL	
SUNRISE ORGANIC DAIRY LLC	36-8008	12/8/1981	0.84	IRRIGATION	1520
SUNRISE ORGANIC DAIRY LLC	36-8011A	12/24/1981	0.15	DOMESTIC	
SUNRISE ORGANIC DAIRY LLC	36-8011B	12/24/1981	0.14	STOCKWATER	
SUNRISE ORGANIC DAIRY LLC	36-8014	11/4/1981	0.26	STOCKWATER, COMMERCIAL, DOMESTIC	
SUNRISE ORGANIC DAIRY LLC	36-8015	12/24/1981	0.46	STOCKWATER, COMMERCIAL	
SUNRISE ORGANIC DAIRY LLC	36-8401	11/28/1988	0.68	IRRIGATION	520
SUNRISE ORGANIC DAIRY LLC	36-8402	11/28/1988	0.84	IRRIGATION	1520
SWEET, WILLIAM G	37-7692	12/21/1977	4	IRRIGATION	196
SWISHER, JERRY S	45-7652	6/5/1989	0.06	IRRIGATION, DOMESTIC	2.1

\* Enlargement right subordinate to rights earlier than April 12, 1994

Water Rights Subject to Curtailment - Rangen Delivery Call

Current Owner	Water Right No.	Priority Date	Diversion Rate (cfs)	Purpose of Use	Total Acres
SYBRANDY, ANNA; SYBRANDY, IDA; SYBRANDY, SIMON	36-8408	1/19/1989	0.31	COMMERCIAL, DOMESTIC	
SYDNOR, CARLA; SYDNOR, CHARLES	45-7661	6/29/1989	0.05	IRRIGATION, DOMESTIC	2
TABER FAMILY LLC	37-7465A	12/1/1975	2.67	IRRIGATION	160
TABER FAMILY LLC	37-7504	7/22/1976	3.3	IRRIGATION, STOCKWATER	178
TABER FAMILY LLC	37-7772	1/11/1980	0.71	IRRIGATION	38
TABER, BEVERLY	37-7877A	2/5/1981	0.02	IRRIGATION	1
TABER, BEVERLY; TABER, DONALD E	37-7617A	6/2/1977	3.64	IRRIGATION	186
TABER, BEVERLY; TABER, DONALD E	37-7617B	6/2/1977	0.14	STOCKWATER, COMMERCIAL	
TABER, DONALD C; TABER, LYNDA L	37-8078	5/15/1983	2	IRRIGATION	116
TABER, DONALD E	37-10158*	4/1/1974	1.78	IRRIGATION	466
TAJO LLC	45-7214	12/24/1974	1	IRRIGATION	50
TANNER, BARBARA; TANNER, ROBERT	36-8512	2/27/1990	0.02	COMMERCIAL	
TAT FARMS LLC	45-13490	6/30/1985	0.74	IRRIGATION	385
TAT FARMS LLC	45-13491	6/30/1985	4.02	IRRIGATION	1261.1
TATEOKA, JIM; TATEOKA, KO T	36-7522	1/29/1975	2.15	IRRIGATION	307
TED MILLER DAIRY	36-16187	10/28/1977	0.75	IRRIGATION	150
TEIXEIRA, HUMBERTO AZEVEDO	36-16732	8/21/1973	0.16	IRRIGATION	8
TELFORD, MICHAEL S	36-10024*	5/31/1976	1.15	IRRIGATION	298.8
TELFORD, MICHAEL S	36-10025*	5/31/1976	0.77	IRRIGATION	238
TELFORD, MICHAEL S	36-15984	12/7/1979	2.91	IRRIGATION	444
TELFORD, MICHAEL S	36-15984	12/7/1979	2.91	IRRIGATION	444
TELFORD, MICHAEL S	36-15985	12/7/1979	0.94	IRRIGATION	308
TELFORD, MICHAEL S	36-15985	12/7/1979	0.94	IRRIGATION	308
TELFORD, MICHAEL S	36-8189	5/11/1983	0.96	IRRIGATION	48
TELFORD, MICHAEL S	36-8191	5/11/1983	1.97	IRRIGATION	98.3
TELFORD, MICHAEL S	37-7650	9/4/1977	0.17	STOCKWATER, DOMESTIC	
TELFORD, MICHAEL S	37-7949	11/4/1981	0.25	STOCKWATER, COMMERCIAL	
TELFORD, MICHAEL S; TELFORD, ROBERT	37-8212	5/11/1983	0.01	STOCKWATER, COMMERCIAL	
TERRONEZ, EUGENE THOMAS; TERRONEZ, JUDITH J	36-7924	6/30/1980	0.08	IRRIGATION, STOCKWATER, DOMESTIC	1
TESSENDERLO KERLEY INC	45-7465C	4/15/1981	0.14	IRRIGATION	9
TESSENDERLO KERLEY INC	45-7465D	4/15/1981	0.56	INDUSTRIAL	
TEXAS MUNICIPAL PLAN CONSORTIUM LLC	36-16140*	3/15/1974	0.01	IRRIGATION	11.3
THAIN, CORY S	36-16702	3/13/1981	0.86	IRRIGATION	43
THAIN, GREG S	36-16701	3/13/1981	0.3	IRRIGATION	15
THAIN, GREG S; THAIN, JOHN T	36-8413	3/2/1989	1	IRRIGATION	183.5
THE ALTON & PAULA HUYSER TRUST	37-7268	8/23/1973	3.06	IRRIGATION	489
THE ALTON & PAULA HUYSER TRUST	37-7268	8/23/1973	3.06	IRRIGATION	489
THE ALTON & PAULA HUYSER TRUST	37-7454	9/8/1975	3.94	IRRIGATION	489
THE ALTON & PAULA HUYSER TRUST	37-7602	5/4/1977	2.62	IRRIGATION	489
THE ALTON & PAULA HUYSER TRUST	37-8679	8/23/1990	0.16	IRRIGATION	489
THE AMALGAMATED SUGAR CO LLC	36-8364	6/10/1988	0.22	INDUSTRIAL	
THE BAKER FAMILY TRUST	36-7405	11/8/1973	1.16	IRRIGATION	240
THE BENEDICTINE MONKS OF IDAHO INC	36-7904	3/26/1980	0.38	IRRIGATION	425
THIBAUT, DONALD F; THIBAUT, PHYLLIS N	36-7447	2/21/1974	3.91	IRRIGATION	282
THOMPSON, DEBORAH M; THOMPSON, GARY C	36-11839*	3/15/1976	0.25	IRRIGATION	317
THOMPSON, KURT; THOMPSON, LINDA B	36-8615	10/30/1991	0.05	IRRIGATION	1.5
THOMSON, JOHN S	36-8675	9/14/1992	0.03	STOCKWATER	
TLD PROPERTIES LLC	36-16663	11/15/1973	3.03	IRRIGATION	929

\* Enlargement right subordinate to rights earlier than April 12, 1994

Water Rights Subject to Curtailment - Rangen Delivery Call

Current Owner	Water Right No.	Priority Date	Diversion Rate (cfs)	Purpose of Use	Total Acres
TLD PROPERTIES LLC	36-16665*	5/1/1984	1.19	IRRIGATION	929
TOLEDO, JOHN B; TOLEDO, MARIA R	36-7460AF	3/25/1974	0.2	STOCKWATER, COMMERCIAL	
TOONE, MARK S; TOONE, SALLY J	37-7412	12/18/1974	2.25	IRRIGATION	247
TOONE, MARK S; TOONE, SALLY J	37-7816	12/26/1979	2.25	IRRIGATION	138
TRACY, CHARLES R	36-7733	7/22/1977	0.12	IRRIGATION, DOMESTIC	3.5
TRAU, GARRETT E; TRAU, HELEN	36-8464B	10/12/1989	0.16	IRRIGATION, STOCKWATER	5
TRAVELERS OASIS TRUCK PLAZA; WILLIE, DANIEL L	36-8766	6/8/1997	0.1	COMMERCIAL	
TRIPLE C CONCRETE INC	36-8791	6/17/1999	1.68	INDUSTRIAL	
TRIPLE C CONCRETE INC	36-8792	6/17/1999	1.68	INDUSTRIAL	
TRIPLE T FARMS	36-7882B	12/7/1979	7.85	IRRIGATION	639.5
TROST, KEN R; TROST, PAM J	36-7996	7/24/1981	0.22	IRRIGATION	11
TURNER, CHARLES K; TURNER, STACEY	37-7415A	1/6/1975	1.39	IRRIGATION	69.4
TURNER, CHARLES K; TURNER, STACEY	37-7415B	1/6/1975	0.21	STOCKWATER, COMMERCIAL	
TURNER, DALE N; TURNER, NILENE M	45-7334	6/7/1978	1.78	IRRIGATION	160
TURNER, LOVELL J	45-13548	1/19/1978	0.03	IRRIGATION	5.6
TURNER, RONALD J	45-7333A	1/19/1978	0.44	IRRIGATION	97.3
TURNEY, JAMES O; TURNEY, VICKIE	45-7674	4/9/1990	0.03	IRRIGATION	0.8
TWIN STOCK LLC	36-7699	5/2/1977	2.15	IRRIGATION	107.5
UNIT 3 WATER ASSN INC	36-8090	6/16/1982	0.51	IRRIGATION, STOCKWATER, DOMESTIC, FIRE PROTECTION	24
UNIT 3 WATER ASSN INC	36-8727	5/5/1994	0.45	DOMESTIC	
UNITED ELECTRIC COOP INC	36-8797	11/5/1999	0.21	HEATING, COOLING	
UNITED STATES OF AMERICA ACTING THROUGH	36-16183	6/18/2003	0.03	STOCKWATER, WILDLIFE	
UNITED STATES OF AMERICA ACTING THROUGH	36-16583*	3/15/1987	0.03	IRRIGATION	4
UNITED STATES OF AMERICA ACTING THROUGH	36-16691	9/10/1984	2.68	IRRIGATION	133.8
UNITED STATES OF AMERICA ACTING THROUGH	36-7497	8/21/1974	0.05	STOCKWATER, WILDLIFE	
UNITED STATES OF AMERICA ACTING THROUGH	36-7611A	2/25/1977	1.67	IRRIGATION	119
UNITED STATES OF AMERICA ACTING THROUGH	36-7830A	11/9/1978	0.67	IRRIGATION	119
UNITED STATES OF AMERICA ACTING THROUGH	36-8056B	1/21/1982	0.7	IRRIGATION	46
UNITED STATES OF AMERICA ACTING THROUGH	36-8110B	8/19/1982	0.12	IRRIGATION	46
UNITED STATES OF AMERICA ACTING THROUGH	37-20839	2/6/1974	0.19	IRRIGATION	64
UNITED STATES OF AMERICA ACTING THROUGH	37-20849	10/6/1977	0.42	IRRIGATION	30
UNITED STATES OF AMERICA ACTING THROUGH	37-20851*	3/15/1983	0.02	IRRIGATION	30
UNITED STATES OF AMERICA ACTING THROUGH	45-7340B	2/2/1978	0.97	IRRIGATION	80
UR FARMS LTD PARTNERSHIP	36-16192	1/7/1974	0.03	STOCKWATER, COMMERCIAL	
UR FARMS LTD PARTNERSHIP	36-16378	1/7/1974	0.1	STOCKWATER, COMMERCIAL	

\* Enlargement right subordinate to rights earlier than April 12, 1994

Water Rights Subject to Curtailment - Rangen Delivery Call

Current Owner	Water Right No.	Priority Date	Diversion Rate (cfs)	Purpose of Use	Total Acres
UR FARMS LTD PARTNERSHIP	36-8549	6/28/1990	0.09	STOCKWATER, COMMERCIAL	
UR FARMS LTD PARTNERSHIP	37-21142	1/7/1974	0.08	IRRIGATION, MITIGATION	4.9
UR FARMS LTD PARTNERSHIP	37-21160	2/27/1979	0.12	MITIGATION	
US DEPARTMENT OF INTERIOR BUREAU OF RECLAMATION	36-16928	2/1/2012	0.2	HEATING, COOLING	
US DEPARTMENT OF THE INTERIOR	45-14305*	4/13/1971	0.69	IRRIGATION	130.5
US DEPT OF INTERIOR	36-16062	8/12/2002	0.02	DOMESTIC, FIRE PROTECTION	
US DEPT OF INTERIOR	36-8575	12/24/1990	0.07	STOCKWATER, WILDLIFE	
US DEPT OF INTERIOR	36-8750	3/13/1996	0.04	DOMESTIC	
V & L DAIRY	36-7569	9/24/1975	6.02	IRRIGATION	302
V & R FARMS LLC	45-13950	8/15/1975	1.16	IRRIGATION	120
V & R FARMS LLC	45-13962	8/29/1991	7.35	IRRIGATION	367.4
V & R FARMS PARTNERSHIP	45-13963	8/29/1991	0.22	IRRIGATION	120
VALLEY COOPS INC	36-8452	8/22/1989	0.16	COMMERCIAL	
VALLEY SCHOOL DISTRICT #262	36-16299	9/22/2004	1.52	DOMESTIC, FIRE PROTECTION	
VAN BEEK, DIANNE; VAN BEEK, JACK	36-7958	1/9/1981	5.8	IRRIGATION	290
VAN BEEK, DIANNE; VAN BEEK, JOHN	36-16719*	3/15/1975	0.08	STOCKWATER, COMMERCIAL	
VAN BEEK, DIANNE; VAN BEEK, JOHN	36-16720*	3/15/1975	0.05	STOCKWATER, COMMERCIAL	
VAN BEEK, DIANNE; VAN BEEK, JOHN	36-8021	1/2/1982	0.22	STOCKWATER, COMMERCIAL	
VAN BEEK, DIANNE; VAN BEEK, JOHN	36-8398	2/14/1995	0.51	STOCKWATER, COMMERCIAL	
VAN DYK & SONS A GENERAL PARTNERSHIP	36-7454	3/11/1974	0.28	IRRIGATION	74
VAN DYK, MARIE C; VAN DYK, RICHARD B	36-7738	9/7/1977	2.5	IRRIGATION	125
VAN DYK, RICHARD B; VAN DYK, TAMMY D	36-7760	11/7/1977	2.3	IRRIGATION	222
VAN DYK, RICHARD B; VAN DYK, TAMMY D	36-8389	9/1/1988	0.18	STOCKWATER, COMMERCIAL	
VAN STRAALLEN, ALICE; VAN STRAALLEN, ARIE	36-16506	4/8/1975	0.05	COMMERCIAL	
VAN STRAALLEN, ALICE; VAN STRAALLEN, ARIE	36-16510	8/16/1973	0.08	STOCKWATER, COMMERCIAL	
VAN TASSELL, AFTON; VAN TASSELL, GAIL	36-7512	11/25/1974	9.2	IRRIGATION	837
VAN TASSELL, AFTON; VAN TASSELL, GAIL	36-7966	2/23/1981	0.37	IRRIGATION	837
VAN TASSELL, PERRY	36-7784A	3/17/1978	3.23	IRRIGATION	272
VAN TASSELL, PERRY	36-7784B	3/17/1978	1.11	IRRIGATION	305
VANDEN BOSCH SR, MARVIN L; VANDEN BOSCH, JEANNETTE	36-7954	12/30/1980	0.07	IRRIGATION, DOMESTIC	2
VANDERHAM BROTHERS DAIRY	36-7379A	9/18/1973	1.96	IRRIGATION	132
VANDERHAM BROTHERS DAIRY	36-7379B	9/18/1973	0.27	STOCKWATER, COMMERCIAL	
VANDERHAM BROTHERS DAIRY	36-8554	5/13/1990	0.23	STOCKWATER, COMMERCIAL, DOMESTIC	
VANDERHAM, DANNY C	36-8636	9/23/1997	1	STOCKWATER, COMMERCIAL, DOMESTIC	
VANDERVEGT, RAY	36-7460J	3/25/1974	1.23	IRRIGATION	69
VANDERVEGT-GIBSON, IRENE	36-7517	12/17/1974	4	IRRIGATION	556
VASQUAZ, DUFIA; VASQUAZ, J REUBEN	36-10243*	5/1/1985	0.4	IRRIGATION	205
VEENHOUWER FAMILY FARMS LLC	36-8060	2/9/1982	0.2	COMMERCIAL	
VEENHOUWER FAMILY FARMS LLC	36-8422	4/20/1989	0.2	STOCKWATER, COMMERCIAL	
VEENSTRA FAMILY LTD PARTNERSHIP	36-16706	3/25/1974	2.34	IRRIGATION	132

\* Enlargement right subordinate to rights earlier than April 12, 1994

Water Rights Subject to Curtailment - Rangen Delivery Call

Current Owner	Water Right No.	Priority Date	Diversion Rate (cfs)	Purpose of Use	Total Acres
VEENSTRA, FRANK W	36-15077*	4/1/1982	0.91	IRRIGATION	198.5
VEENSTRA, FRANK W	36-16748	8/16/1973	0.05	STOCKWATER, COMMERCIAL	
VEENSTRA, FRANK W	36-7666A	1/5/1977	1.64	IRRIGATION	82
VEENSTRA, FRANK W	36-7666B	1/5/1977	0.66	STOCKWATER, COMMERCIAL	
VEENSTRA, FRANK W; VEENSTRA, MARY	36-15207	7/29/1988	0.04	DOMESTIC	
VEENSTRA, FRANK W; VEENSTRA, MARY	36-7472	5/8/1974	2.16	IRRIGATION	157
VEENSTRA, FRANK W; VEENSTRA, MARY	36-7526	3/24/1975	5.08	IRRIGATION	306
VEENSTRA, FRANK W; VEENSTRA, MARY JANE	36-8100	7/13/1982	0.15	IRRIGATION, STOCKWATER, DOMESTIC	5
VEENSTRA, FRANK; VEENSTRA, MARY JANE	36-15206	7/29/1988	0.24	STOCKWATER	
VERBREE LAND HOLDINGS LLC	36-15998	4/8/1975	0.38	IRRIGATION	211.5
VERBREE LAND HOLDINGS LLC	36-15999	4/8/1975	0.3	STOCKWATER, COMMERCIAL	
VERBREE LAND HOLDINGS LLC	36-16460	2/15/1974	7.3	IRRIGATION	471.5
VERBREE LAND HOLDINGS LLC	36-7535	4/9/1975	4.34	IRRIGATION	305
VERBREE LAND HOLDINGS LLC	36-7571	10/14/1975	1.5	IRRIGATION	305
VERBREE LAND HOLDINGS LLC	36-7604	3/11/1976	5.74	IRRIGATION	906
VERBREE LAND HOLDINGS LLC	36-7640	10/8/1976	2.13	IRRIGATION	108
VERBREE LAND HOLDINGS LLC	36-7706	5/25/1977	1.45	IRRIGATION	136
VERBREE LAND HOLDINGS LLC	36-7788A	4/8/1978	1.94	IRRIGATION	889
VERBREE LAND HOLDINGS LLC	36-7788B	4/8/1978	0.28	IRRIGATION	500
VERBREE LAND HOLDINGS LLC	36-8079	4/15/1982	0.06	STOCKWATER, COMMERCIAL, DOMESTIC	
VERBREE LAND HOLDINGS LLC	36-8199	6/15/1983	0.2	STOCKWATER, COMMERCIAL	
VERBREE LAND HOLDINGS LLC	36-8351	6/15/1988	0.19	STOCKWATER, COMMERCIAL, DOMESTIC	
VERBREE LAND HOLDINGS LLC	36-8666	7/10/1992	0.27	STOCKWATER, COMMERCIAL, DOMESTIC	
VICTOR, SALLY; VICTOR, STEVE	36-8128	12/30/1982	0.03	COMMERCIAL	
VILLAGE ENTERPRISES LLC	45-7662A	8/2/1989	0.6	IRRIGATION, COMMERCIAL, DOMESTIC, RECREATION	5
VILLAGE ENTERPRISES LLC	45-7662B	8/2/1989	0.46	IRRIGATION, RECREATION	20
VIRGIL & AMA LEE BROCKMAN FAMILY TRUST	36-7623	4/13/1976	0.64	IRRIGATION, COMMERCIAL	27
VISSER, CAROL; VISSER, TONY	36-7366A	8/13/1973	2.83	IRRIGATION	141.5
W 4 DAIRY	36-16569	2/8/1977	2.89	IRRIGATION	308
W 4 DAIRY	36-16578	2/20/1990	0.42	IRRIGATION	308
W 4 DAIRY	36-16587*	3/15/1987	0.03	IRRIGATION	308
WAHLSTROM, LESLIE; WAHLSTROM,	36-8612	10/24/1991	0.03	IRRIGATION	1
WALKER, AUSTIN RAY; WALKER, JONI	45-7235	4/4/1975	0.83	IRRIGATION	170.6
WALL, DIANA R; WALL, LARRY G	36-8451	9/28/1989	0.02	COMMERCIAL	
WARD, ALLAN	45-14340	6/30/1985	0.01	IRRIGATION	27.9
WARD, AMY RAE; WARD, STANLEY	37-7695	2/7/1977	2.59	IRRIGATION	198
WARD, DANIEL G; WARD, KARLA	36-16333	5/16/1980	0.05	STOCKWATER, COMMERCIAL	
WARD, DANIEL G; WARD, KARLA	36-16335*	5/26/1971	0.02	STOCKWATER, COMMERCIAL	
WARD, DANIEL G; WARD, KARLA	36-7717	5/26/1977	0.07	STOCKWATER, COMMERCIAL	
WARD, DANIEL G; WARD, KARLA	45-14425	6/30/1985	0.25	IRRIGATION	294.8
WARD, DANIEL G; WARD, KARLA	45-7259	2/9/1976	4.03	IRRIGATION	313
WARNER, GARALD; WARNER, SARA	37-7679	9/23/1977	0.12	IRRIGATION	6
WARNER, THOMAS	36-7486	6/27/1974	2.4	IRRIGATION	120
WARNER, THOMAS	36-7498	8/19/1974	0.8	IRRIGATION	40
WARREN, DAVID L; WARREN, SANDRA L	45-13567*	11/14/1983	0.21	IRRIGATION	163
WARTLUFT, HAROLD; WARTLUFT, LOIS	37-8375	8/11/1988	0.15	IRRIGATION, DOMESTIC	3.5
WATERS, LINDA K; WATERS, TIM H	36-7613	2/26/1976	1.6	IRRIGATION	701

\* Enlargement right subordinate to rights earlier than April 12, 1994

Water Rights Subject to Curtailment - Rangen Delivery Call

Current Owner	Water Right No.	Priority Date	Diversion Rate (cfs)	Purpose of Use	Total Acres
WATERS, LINDA K; WATERS, TIM H	36-7703	5/10/1977	3.57	IRRIGATION	198
WAUNA VISTA PARK HOMEOWNERS ASSN	36-8720	2/4/1994	0.03	IRRIGATION	0.7
WAYMENT FARMS INC	45-13413	6/30/1985	0.75	IRRIGATION	791.8
WAYNE C ANDERSEN LLC	45-10310*	5/1/1978	4.04	IRRIGATION	1265
WAYNE C ANDERSEN LLC	45-11728	6/30/1985	1.25	IRRIGATION	465
WAYNE C ANDERSEN LLC	45-14246	6/30/1985	2.13	IRRIGATION	941.5
WAYNE C ANDERSEN LLC	45-7347	6/29/1978	4.5	IRRIGATION	1265
WAYSIDE ESTATES INC	36-7970	3/10/1981	0.2	DOMESTIC	
WEBER, JEFF L; WEBER, KERI JO	37-20848	10/6/1977	8.28	IRRIGATION	634
WEBER, JEFF L; WEBER, KERI JO	37-20850*	3/15/1983	0.4	IRRIGATION	634
WEL IDAHO REAL ESTATE LLC	37-8289	2/23/1987	0.11	COMMERCIAL	
WENDELL CEMETERY DISTRICT	36-8242	4/10/1984	0.2	IRRIGATION	10
WERT, LOREN; WERT, RITA	36-8000	9/11/1981	0.8	IRRIGATION	40
WEST ONE BANK IDAHO	36-15215*	3/15/1972	1.1	IRRIGATION	609
WEST ONE BANK IDAHO	36-7528	3/27/1975	1.08	IRRIGATION	609
WEST SLOPE FARMS INC	45-11022*	5/1/1966	0.37	IRRIGATION	884
WEST SLOPE FARMS INC	45-14404	6/30/1985	0.02	IRRIGATION	884
WEST, JIM	37-8222	8/5/1985	0.03	STOCKWATER	
WESTERN DAIRYMEN COOPERATIVE INC	36-7492B	7/31/1974	3.96	IRRIGATION	198
WESTERN FARM SERVICE INC	36-8341	11/25/1987	0.08	COMMERCIAL	
WESTERN FARM SERVICE INC	45-7648	6/13/1989	0.2	COMMERCIAL	
WESTERN IDAHO POTATO PROCESSING CO	36-8324	4/3/1987	2	FIRE PROTECTION	
WESTERN MORTGAGE & REALTY CO	36-10863A*	5/1/1970	2.57	IRRIGATION	5063
WESTERN MORTGAGE & REALTY CO	36-10863B*	5/1/1970	0.03	IRRIGATION	5063
WESTERN MORTGAGE & REALTY CO	36-11290*	5/1/1985	0.06	IRRIGATION	8627.4
WESTERN MORTGAGE & REALTY CO	36-11340*	4/1/1972	0.97	IRRIGATION	8627.4
WESTERN MORTGAGE & REALTY CO	36-15234*	3/15/1971	1.14	IRRIGATION	2969.3
WESTERN MORTGAGE & REALTY CO	36-15264A*	8/24/1966	0.68	IRRIGATION	5063
WESTERN MORTGAGE & REALTY CO	36-15264B*	8/4/1979	0.71	IRRIGATION	5063
WESTERN MORTGAGE & REALTY CO	36-15567	2/20/1990	1.54	IRRIGATION	8627.4
WESTERN MORTGAGE & REALTY CO	36-15616*	7/13/1971	0.17	IRRIGATION	260
WESTERN MORTGAGE & REALTY CO	36-15617*	7/13/1971	0.03	IRRIGATION	8627.4
WESTERN MORTGAGE & REALTY CO	36-15621	2/8/1977	3.34	IRRIGATION	8627.4
WESTERN MORTGAGE & REALTY CO	36-16456*	3/15/1984	0.1	IRRIGATION	8627.4
WESTERN MORTGAGE & REALTY CO	36-16582*	3/15/1987	0.09	IRRIGATION	8627.4
WESTERN MORTGAGE & REALTY CO	36-16585*	3/15/1987	0.96	IRRIGATION	2969.3
WESTERN MORTGAGE & REALTY CO	36-16689	5/22/1974	4.68	IRRIGATION	2969.3
WESTERN MORTGAGE & REALTY CO	36-16690	9/10/1984	5.52	IRRIGATION	8627.4
WESTERN MORTGAGE & REALTY CO	36-16692	9/10/1984	0.11	IRRIGATION	5.4
WESTERN MORTGAGE & REALTY CO	36-16814	2/20/1990	11.33	IRRIGATION	2969.3
WESTERN MORTGAGE & REALTY CO	36-16815	2/20/1990	3.9	IRRIGATION	8627.4
WESTERN MORTGAGE & REALTY CO	36-16816	2/20/1990	0.16	IRRIGATION	5063
WESTERN MORTGAGE & REALTY CO	36-4006*	7/14/1977	1.7	IRRIGATION	8627.4
WESTERN MORTGAGE & REALTY CO	36-7391	10/12/1973	0.11	IRRIGATION	8627.4
WESTERN MORTGAGE & REALTY CO	36-7476B	5/22/1974	1.8	IRRIGATION	2969.3
WESTERN MORTGAGE & REALTY CO	36-7580B	11/21/1975	0.07	IRRIGATION	8627.4
WESTERN MORTGAGE & REALTY CO	36-7580C	11/21/1975	3.53	IRRIGATION	8627.4
WESTERN MORTGAGE & REALTY CO	36-7580D	11/21/1975	0.32	IRRIGATION	8627.4
WESTERN MORTGAGE & REALTY CO	36-7611B	2/25/1977	4.29	IRRIGATION	8627.4
WESTERN MORTGAGE & REALTY CO	36-7627	6/7/1976	5.57	IRRIGATION	5063
WESTERN MORTGAGE & REALTY CO	36-7795A	5/26/1978	1.58	IRRIGATION	8627.4
WESTERN MORTGAGE & REALTY CO	36-7795B	5/26/1978	0.06	IRRIGATION	8627.4

\* Enlargement right subordinate to rights earlier than April 12, 1994

Water Rights Subject to Curtailment - Rangen Delivery Call

Current Owner	Water Right No.	Priority Date	Diversion Rate (cfs)	Purpose of Use	Total Acres
WESTERN MORTGAGE & REALTY CO	36-7830B	11/9/1978	1.71	IRRIGATION	8627.4
WESTERN MORTGAGE & REALTY CO	36-8068B	3/4/1982	0.05	IRRIGATION	8627.4
WESTERN MORTGAGE & REALTY CO	36-8068D	3/4/1982	0.04	IRRIGATION	8627.4
WESTERN MORTGAGE & REALTY CO	36-8068E	3/4/1982	2.17	IRRIGATION	8627.4
WESTERN MORTGAGE & REALTY CO	36-8068F	3/4/1982	0.05	IRRIGATION	8627.4
WESTERN MORTGAGE & REALTY CO	36-8069N	3/4/1982	0.03	IRRIGATION	8627.4
WESTERN MORTGAGE & REALTY CO	36-8069P	3/4/1982	3.34	IRRIGATION	8627.4
WESTERN MORTGAGE & REALTY CO	36-8069Q	3/4/1982	0.05	IRRIGATION	8627.4
WESTERN MORTGAGE & REALTY CO	36-8227	6/30/1983	1.91	IRRIGATION	5063
WESTERN MORTGAGE & REALTY CO	36-8274A	7/4/1985	0.28	IRRIGATION	8627.4
WESTERN MORTGAGE & REALTY CO	36-8274B	7/4/1985	2.04	IRRIGATION	8627.4
WESTERN MORTGAGE & REALTY CO	36-8275B	5/9/1985	2.46	IRRIGATION	8627.4
WESTERN MORTGAGE & REALTY CO	36-8404	3/1/1989	2.1	IRRIGATION	8627.4
WESTERN MORTGAGE & REALTY CO	36-8475	10/31/1989	2.64	IRRIGATION	8627.4
WESTERN MORTGAGE & REALTY CO	36-8777	3/4/1982	1.12	IRRIGATION	8627.4
WESTWAY TRADING	36-8765	4/7/1997	0.04	DOMESTIC	
WG FARMS LLC	36-15356A*	6/30/1973	0.22	IRRIGATION	4382.7
WG FARMS LLC	36-15380*	4/1/1974	0.26	IRRIGATION	4382.7
WG FARMS LLC	36-7393	10/12/1973	0.78	IRRIGATION	312
WG FARMS LLC	36-7399	10/30/1973	4.83	IRRIGATION	4382.7
WG FARMS LLC	36-7531	3/31/1975	1.6	IRRIGATION	80
WG FARMS LLC	36-8107	8/10/1982	0.76	IRRIGATION	312
WG FARMS LLC	36-8212	6/22/1983	1.16	IRRIGATION	4382.7
WG FARMS LLC	36-8213	6/22/1983	2.04	IRRIGATION	4382.7
WG FARMS LLC	36-8257	12/6/1984	4.42	IRRIGATION	4382.7
WG FARMS LLC	36-8258	12/6/1984	8.7	IRRIGATION	4382.7
WG FARMS LLC	36-8259	12/6/1984	5.2	IRRIGATION	4382.7
WHEELER, DEE RAY	36-8601	9/5/1991	0.06	IRRIGATION	2
WHEELER, DEE RAY; WHEELER, LINDA	36-8488	10/10/1989	0.03	COMMERCIAL	
WHITBY, BEVERLY A; WHITBY, ROBERT D	37-7581	1/9/1978	5.1	IRRIGATION	460
WHITELEY BROTHERS LLC	45-10414	6/30/1985	3.14	IRRIGATION	1426
WHITTAKER, JAMES A	37-8063	1/6/1983	2	IRRIGATION	658
WHITTAKER, KEITH	36-8553	7/9/1990	0.13	IRRIGATION	4.3
WHITWORTH, BOYD	45-7638	3/10/1989	0.06	INDUSTRIAL	
WICKEL, ARDEL W; WICKEL, JUDY M	45-13773*	3/15/1968	0.66	IRRIGATION	849
WICKEL, ARDEL W; WICKEL, JUDY M	45-7336	1/24/1978	4.38	IRRIGATION	849
WICKEL, ARDEL W; WICKEL, JUDY M	45-7449	7/15/1980	0.41	IRRIGATION, STOCKWATER	849
WICKEL, ARDEL W; WICKEL, JUDY M	45-7471	5/22/1981	1.36	IRRIGATION	849
WILCOX, FRANCIS; WILCOX, MARGARET	36-8515	3/2/1990	0.03	IRRIGATION	1
WILD WEST INC	37-21719	3/22/2006	0.11	DOMESTIC	
WILFERTH, CONNIE; WILFERTH, DON E	36-7594	12/16/1975	0.14	IRRIGATION	7
WILLIE, DANIEL L	36-16116	5/16/1980	0.07	MITIGATION	
WILLIE, DANIEL L	36-16124*	5/26/1971	0.03	MITIGATION	
WILSON, DIANA J; WILSON, ROBERT E	36-7892	2/4/1980	0.06	IRRIGATION, DOMESTIC	1.4
WISE, EARL; WISE, INEZ	36-8638	1/7/1992	0.04	IRRIGATION, DOMESTIC	1
WLR LC	36-16568	2/8/1977	10.14	IRRIGATION	1076
WLR LC	36-16577	2/20/1990	1.5	IRRIGATION	1076
WLR LC	36-16586	3/15/1987	0.09	IRRIGATION	1076
WOOD RIVER RANCH CO INC	36-8312	8/15/1986	0.05	STOCKWATER	
WOODLAND, ALAN; WOODLAND, DEBRA	36-16517*	3/15/1984	0.93	IRRIGATION	307
WOODLAND, ALAN; WOODLAND, DEBRA	36-16518*	3/15/1984	0.12	IRRIGATION	32
WOODLAND, MICHAEL D	36-7930	8/11/1980	3.68	IRRIGATION	200
WOODLAND, MICHAEL D; WOODLAND, PATRICIA	36-15179*	3/15/1975	0.94	IRRIGATION	531

\* Enlargement right subordinate to rights earlier than April 12, 1994

Water Rights Subject to Curtailment - Rangen Delivery Call

Current Owner	Water Right No.	Priority Date	Diversion Rate (cfs)	Purpose of Use	Total Acres
WOODLAND, MICHAEL D; WOODLAND, PATRICIA	36-7461	3/26/1974	8.35	IRRIGATION	548
WOODWARD, ARLEN; WOODWARD, WOODWARD, RODGER; WOODWARD, RUTH	36-8194	5/24/1983	0.03	IRRIGATION	1
	36-8214	6/27/1983	0.04	IRRIGATION, DOMESTIC	1
WRIGHT, CECELIA W; WRIGHT, JOHN W	36-7562C	1/21/1974	0.6	IRRIGATION	30
WRIGHT, CECELIA W; WRIGHT, JOHN W	36-7562D	1/21/1974	0.12	STOCKWATER, COMMERCIAL	
WRIGHT, CECELIA W; WRIGHT, JOHN W	36-7562E	1/21/1974	0.15	IRRIGATION	30
WRIGHT, CECELIA W; WRIGHT, JOHN W	36-7562F	1/21/1974	0.05	STOCKWATER, COMMERCIAL	
WRIGHT, CECELIA W; WRIGHT, JOHN W	36-7622A	4/29/1976	0.45	IRRIGATION	30
WRIGHT, CECELIA W; WRIGHT, JOHN W	36-7622B	4/29/1976	0.15	STOCKWATER, COMMERCIAL	
WRIGLEY, DON; WRIGLEY, EDITH; WRIGLEY, MAVIS; WRIGLEY, RICK; WRIGLEY, VERLA	45-7155A	10/12/1973	2.29	IRRIGATION	296
WRIGLEY, DON; WRIGLEY, EDITH; WRIGLEY, MAVIS; WRIGLEY, RICK; WRIGLEY, VERLA	45-7166B	2/3/1974	2.29	IRRIGATION	296
WRIGLEY, DON; WRIGLEY, GALE; WRIGLEY, JAYE; WRIGLEY, RICK	45-7166D	2/3/1974	2	IRRIGATION	172.5
WRIGLEY, EDITH; WRIGLEY, RICK	45-13565	10/12/1973	2.18	IRRIGATION	280
WRIGLEY, EDITH; WRIGLEY, RICK	45-7166C	2/3/1974	2.18	IRRIGATION	280
WYATT, GRANT M	45-13541	6/30/1985	2.09	IRRIGATION	479
WYBENGA DAIRY LLC	45-13418	10/31/1974	5.24	IRRIGATION	1223
WYBENGA DAIRY LLC	45-13440	1/4/1975	2.11	IRRIGATION	1223
WYBENGA DAIRY LLC	45-13442	10/31/1974	5.45	IRRIGATION	1223
WYBENGA DAIRY LLC	45-13444	6/30/1978	2.31	IRRIGATION	1223
WYBENGA DAIRY LLC	45-7196B	1/4/1975	2.03	IRRIGATION	1223
WYBENGA DAIRY LLC	45-7345B	6/30/1978	2.22	IRRIGATION	1223
WYBENGA, DARLA; WYBENGA, STEVE	45-13423	1/4/1975	0.25	STOCKWATER, COMMERCIAL	
WYBENGA, DARLA; WYBENGA, STEVE	45-13425	10/31/1974	0.63	STOCKWATER, COMMERCIAL	
WYBENGA, DARLA; WYBENGA, STEVE	45-13427	6/30/1978	0.27	STOCKWATER, COMMERCIAL	
WYBENGA, DARLA; WYBENGA, STEVE	45-13976	1/4/1975	0.06	STOCKWATER, COMMERCIAL	
WYBENGA, DARLA; WYBENGA, STEVE	45-13978	10/31/1974	0.16	STOCKWATER, COMMERCIAL	
WYBENGA, DARLA; WYBENGA, STEVE	45-13980	6/30/1978	0.07	STOCKWATER, COMMERCIAL	
WYNN DEWSNUP FAMILY REVOCABLE TRUST	36-15217*	3/15/1968	0.76	IRRIGATION	176
YERION, GEORGE A; YERION, SUSAN F	37-20717	4/29/2002	0.1	IRRIGATION	3.3
YOUNG, ELIZABETH A	37-7782	6/5/1979	0.14	IRRIGATION, DOMESTIC	3
YOUNG, KAREN W; YOUNG, ROSS M	37-7621E	6/7/1977	0.67	IRRIGATION	34
ZION LUTHERAN CHURCH	45-7167	2/13/1974	0.06	IRRIGATION	2.1

\* Enlargement right subordinate to rights earlier than April 12, 1994

## EXPLANATORY INFORMATION TO ACCOMPANY A FINAL ORDER

(Required by Rule of Procedure 740.02)

The accompanying order is a "Final Order" issued by the department pursuant to section 67-5246 or 67-5247, Idaho Code.

Section 67-5246 provides as follows:

- (1) If the presiding officer is the agency head, the presiding officer shall issue a final order.
- (2) If the presiding officer issued a recommended order, the agency head shall issue a final order following review of that recommended order.
- (3) If the presiding officer issued a preliminary order, that order becomes a final order unless it is reviewed as required in section 67-5245, Idaho Code. If the preliminary order is reviewed, the agency head shall issue a final order.
- (4) Unless otherwise provided by statute or rule, any party may file a petition for reconsideration of any order issued by the agency head within fourteen (14) days of the service date of that order. The agency head shall issue a written order disposing of the petition. The petition is deemed denied if the agency head does not dispose of it within twenty-one (21) days after the filing of the petition.
- (5) Unless a different date is stated in a final order, the order is effective fourteen (14) days after its service date if a party has not filed a petition for reconsideration. If a party has filed a petition for reconsideration with the agency head, the final order becomes effective when:
  - (a) The petition for reconsideration is disposed of; or
  - (b) The petition is deemed denied because the agency head did not dispose of the petition within twenty-one (21) days.
- (6) A party may not be required to comply with a final order unless the party has been served with or has actual knowledge of the order. If the order is mailed to the last known address of a party, the service is deemed to be sufficient.
- (7) A non-party shall not be required to comply with a final order unless the agency has made the order available for public inspection or the nonparty has actual knowledge of the order.

(8) The provisions of this section do not preclude an agency from taking immediate action to protect the public interest in accordance with the provisions of section 67-5247, Idaho Code.

### **PETITION FOR RECONSIDERATION**

Any party may file a petition for reconsideration of a final order within fourteen (14) days of the service date of this order as shown on the certificate of service. **Note: the petition must be received by the Department within this fourteen (14) day period.** The department will act on a petition for reconsideration within twenty-one (21) days of its receipt, or the petition will be considered denied by operation of law. See section 67-5246(4) Idaho Code.

### **APPEAL OF FINAL ORDER TO DISTRICT COURT**

Pursuant to sections 67-5270 and 67-5272, Idaho Code, any party aggrieved by a final order or orders previously issued in a matter before the department may appeal the final order and all previously issued orders in the matter to district court by filing a petition in the district court of the county in which:

- i. A hearing was held,
- ii. The final agency action was taken,
- iii. The party seeking review of the order resides, or
- iv. The real property or personal property that was the subject of the agency action is located.

The appeal must be filed within twenty-eight (28) days: a) of the service date of the final order, b) the service date of an order denying petition for reconsideration, or c) the failure within twenty-one (21) days to grant or deny a petition for reconsideration, whichever is later. See section 67-5273, Idaho Code. The filing of an appeal to district court does not in itself stay the effectiveness or enforcement of the order under appeal.