

BEEMAN & ASSOCIATES, P.C.

Counselors and Attorneys at Law
409 West Jefferson Street
Boise, Idaho 83702-6049

Josephine P. Beeman
jo.beeman@beemanlaw.com

Phone (208) 331-0950
Fax (208) 331-0954

March 28, 2007

John Simpson
Barker Rosholt & Simpson
PO Box 2139
Boise, Idaho 83301-2139

Re: Water Mitigation Coalition Settlement with Senior Water Users' Coalition

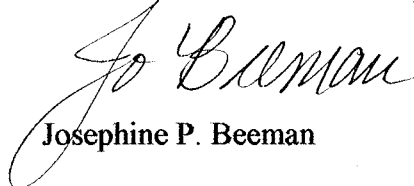
Dear John:

Enclosed are fully executed copies of the following agreements for delivery to Governor Otter:

- *Stipulation Regarding Mitigation And Motion For Approval* between the WMC and the Senior Coalition (with Exhibits A, B, and C); and
- *Water Rental Agreement* between the WMC and the Minidoka Irrigation District (MID).

Sincerely,

BEEMAN & ASSOCIATES, P.C.



Josephine P. Beeman

JPB:ja
Enclosures
Z:\1780\2a\196\TF\7735
cc: WMC

RECEIVED
MAR 30 2007

STIPULATION REGARDING MITIGATION AND MOTION FOR APPROVAL

The Water Mitigation Coalition (the “WMC”) and the Senior Water Users’ Coalition (“Senior Coalition”) hereby stipulate and agree as follows:

I.

PARTIES

1. The WMC is a group of ground water right holders comprised of J. R. Simplot Company, Basic American Foods, a division of Basic American, Inc., and ConAgra Foods Packaged Foods Company, Inc., d/b/a Lamb-Weston, who all have operations in eastern Idaho and have organized to promote their common interests.

2. The members of the WMC, who divert ground water from the Eastern Snake Plain Aquifer (“ESPA”) within or near Water Districts 100, 110, 120, 130 and 140, represent that they are authorized to enter into this Stipulation Regarding Mitigation and Motion for Approval (“Mitigation Agreement”). The members of the WMC further represent that they have full authority and resources to perform or ensure performance of the mitigation and related obligations described in this Mitigation Agreement.

3. The Senior Coalition is comprised of A&B Irrigation District, American Falls Reservoir District #2, Burley Irrigation District, Milner Irrigation District, Minidoka Irrigation District, North Side Canal Company and Twin Falls Canal Company and Clear Springs Foods, Inc. The members of the Senior Coalition represent that they have full authority and resources to perform or ensure performance of the Senior Coalition obligations described in this Mitigation Agreement.

4. The parties have agreed to this Mitigation Agreement by negotiation and compromise, and hereby assent to its terms.

II.

DEPLETIONS

5. The WMC Members are authorized to divert ground water under valid existing water rights. The source of water for those ground water rights is the Eastern Snake Plain Aquifer ("ESPA"). The Idaho Department of Water Resources ("IDWR") and the Snake River Basin Adjudication Court have determined that the ESPA and these ground water rights are hydraulically connected to the spring and surface water sources and water rights of members of the Senior Coalition.

6. For purposes of this Mitigation Agreement, the Senior Coalition accepts the following representations of WMC and WMC accepts the following representations of the Senior Coalition:

a. WMC represents that Exhibit A is a complete list of all WMC members and their addresses who divert ground water from the Eastern Snake Plain Aquifer ("ESPA") within or near Water Districts 100, 110, 120, 130 and 140 and their corresponding ground water rights that are not included within an existing Groundwater District;

b. Senior Coalition represents that Exhibit B is a complete list of all Senior Coalition members, their addresses and their surface water rights which are senior to the WMC water rights in Exhibit A, and that these surface water rights shall be mitigated in accordance with the terms of this Mitigation Agreement. The Senior Coalition also agrees as a result of such mitigation that in any administrative, judicial or other proceeding which would otherwise result in the partial or complete curtailment of the WMC water rights (i) in connection with a surface water Delivery Call by all or any of the Senior Coalition Members or (ii) in connection with any

other administrative, judicial or other proceeding which would otherwise result in the partial or complete curtailment of the WMC water rights (“Delivery Call”), it is the intention of the Senior Coalition that all impacts of the Exhibit A water rights on the Exhibit B water rights shall be fully mitigated in accordance with the terms and conditions of this Mitigation Agreement.

c. The parties agree that these representations are essential terms of this Mitigation Agreement. The parties further agree that if the relationship between the water rights of WMC listed on Exhibit A and the water rights of the Senior Coalition listed on Exhibit B is determined by the IDWR to materially change in the future, the parties will in good faith negotiate proportional changes to the level of mitigation and Delivery Call subordination provided in this Mitigation Agreement.

7. For purposes of this Mitigation Agreement only, the parties have reviewed the recorded water rights of the WMC listed in Exhibit A and have analyzed said water right records using the IDWR’s ground water model and other analytical methods to determine a negotiated average annual net depletion to the surface water sources of the Senior Coalition water rights listed in Exhibit B, resulting from the WMC members’ ground water pumping. Without intending to be bound outside of the scope, subject matter, terms and conditions of this Mitigation Agreement and without intending to set a precedent for other such mitigation arrangements of like factual circumstances, the parties stipulate that the average annual net depletion resulting from ground water usage by the WMC members as of the date of this Mitigation Agreement is 10,000 acre-feet per annum (“AFA”) [See Exhibit C (Brockway Calculations)].

III.

MITIGATION AND SUBORDINATION

8. In consideration of the acceptance of mitigation and Delivery Call subordination by the Senior Coalition provided herein, the WMC agrees that for a minimum period of twenty years, it will acquire and annually deliver 10,000 acre feet of Minidoka Irrigation District stored water to the Senior Coalition for purposes of mitigating the agreed upon average annual net depletion set forth in Paragraph 7, above. The annual delivery of 10,000 acre feet shall mitigate, for all purposes of the Senior Coalition, the depletions caused by the water rights listed on Exhibit A within Water Districts 100, 110, 120, 130 and 140 and shall also mitigate those depletions caused by the water rights listed on Exhibit A which affect the surface water rights held by and on behalf of the members of the Senior Coalition in all other Water Districts. The Senior Coalition hereby represents and warrants to the WMC that the Senior Coalition will be responsible for compliance with any provision of the Reclamation Reform Act of 1982 in the diversion and use of the 10,000 acre feet supplied by the WMC hereunder. Furthermore, the Delivery Call subordination set forth below shall remain in effect indefinitely with no additional obligations by WMC provided (1) the provisions of paragraphs 8 and 11 are satisfied and (2) there are no additional parties or water rights included in the Delivery Call subordination that exceed the scope of the assignment provisions as set forth in Paragraph 17, below. Notwithstanding any other provision herein to the contrary, in the event that in any year or years during WMC's obligation to deliver storage water pursuant to this Mitigation Agreement, WMC is unable to deliver 10,000 acre feet of storage water from Minidoka Irrigation District because Minidoka Irrigation District cannot provide 10,000 acre feet of mitigation water in accordance with its Water Rental Agreement with the WMC, the parties agree that WMC's mitigation

obligation hereunder for any such year or years shall be satisfied simply by the payment to the Senior Coalition of the yearly water rental fees for said 10,000 acre feet of mitigation storage water.

9. The parties agree that, as long as WMC provides to the Senior Coalition 10,000 acre feet of stored water per annum for mitigation (or in such years when stored water is not available, makes the full water rental payment to the Senior Coalition for such mitigation water), the Senior Coalition will fully subordinate any surface water Delivery Call to WMC's water rights listed on Exhibit A. This subordination shall also include any injury calculated by the Director for the WMC water rights listed in Exhibit A in response to a surface water Delivery Call that may exceed the stipulated average annual net depletion set forth in paragraph 7 above and the accounting identified in paragraph 11 below. Furthermore, any surface water Delivery Call shall be diminished to reflect such additional calculated injury, as that additional calculated injury might otherwise increase the mitigation required by other water rights in response to the surface water Delivery Call. The parties mutually recognize that the actual injury calculated by the Director in any particular surface water Delivery Call may be less than or exceed the stipulated average annual net depletion set forth in Paragraph 7 above and the accounting identified in Paragraph 11 below. Variations in injury calculated by the Director above or below the stipulated average annual net depletion shall not be considered material changes requiring good faith negotiations set forth in Paragraph 6c, above. Notwithstanding the foregoing, if the Director does not administer the WMC water rights as provided in this Mitigation Agreement, the parties shall jointly seek relief from the Director or a District Court of competent jurisdiction to ensure compliance with this Mitigation Agreement. Ultimately, if a District Court determines that the Director is not required to enforce this Mitigation Agreement, this Mitigation Agreement

may be terminated by either party upon written notice. Such termination shall not in itself prejudice the rights of the parties to enter into or perform other agreements regarding the subject water rights. Finally, nothing in this Agreement shall preclude the Senior Coalition from protesting or participating in any future I.C. 42-222 transfer proceedings that concern the WMC water rights listed on Exhibit A.

IV.

ADDITIONAL PROVISIONS

10. The parties mutually agree and intend that this Mitigation Agreement shall be submitted to and approved by the Director of the Idaho Department of Water Resources (“IDWR”) as a mitigation or replacement water plan. The parties also agree to seek approval by the Committee of Nine of the long term mitigation water storage lease with Minidoka Irrigation District described above in Paragraph 8. The parties agree to exercise good faith efforts to obtain timely approval by the Director of this Mitigation Agreement. On an interim basis, in the event that the Director does not timely approve the Mitigation Agreement, the parties agree that the mitigation provided herein shall nevertheless take effect and shall effectively subordinate any call by the Senior Coalition or its members as set forth in Paragraph 9, above.

11. The parties hereby agree that in addition to the mutual obligations set forth herein, that certain spaceholder contracts with the Bureau of Reclamation require that storage be debited against said spaceholder accounts and delivered to downstream irrigation water users as a result of spaceholder groundwater use and depletions to the Snake River. Therefore, the parties will also request that the Watermaster and the IDWR make or cause to be made an accounting of the pertinent spaceholder contracts in accordance with the terms of those spaceholder contracts to

ensure the proper accounting and debiting/crediting of groundwater water use as against storage, though agreement by the Watermaster and the IDWR to make or cause to be made such an accounting shall not be a condition of the other obligations and rights of the parties set forth in this Mitigation Agreement.

12. **Additional Acts And Documents.** Each party hereto agrees to do all such things and take all such action, and to make, execute and deliver such other documents and instruments, as shall be reasonably requested to carry out the provisions, intent and purposes of this Mitigation Agreement.

13. **Authority.** Each of the parties hereto represents and warrants to the other that this Mitigation Agreement has been duly authorized by all necessary action and that this Mitigation Agreement constitutes and will constitute a binding obligation of each such party.

14. **Attorneys' Fees.** In the event suit is brought or an attorney is retained by any party to this Mitigation Agreement to enforce the terms of this Mitigation Agreement or to collect any moneys due hereunder, the prevailing party shall be entitled to recover reimbursement for reasonable attorneys' fees, court costs, costs of investigation and other related expenses incurred in connection therewith in addition to any other available remedies.

15. **Assignability of Mitigation Agreement.** Subject to applicable rules, laws and regulations, this Mitigation Agreement and all rights hereunder may be assigned by the members of WMC and the Senior Coalition to their respective successors in interest of the water rights listed in Exhibits A and B. Furthermore, after written notice to the Senior Coalition and consent of the IDWR, any member of the WMC may delegate its duties and assign its rights, including the right to receive subordination, under this Agreement to another member of the WMC. Upon such an assignment and delegation, the assigning member's water rights shall no longer be

covered by the the provisions of this Mitigation Agreement. The WMC shall then have the right to apply the storage water relating to the departing member's water rights toward mitigating (i) additional WMC member water rights or (ii) new WMC member water rights. The WMC may also substitute additional WMC members into this Mitigation Agreement that are reasonably acceptable to the Senior Coalition and its consultants and approved by the IDWR. Otherwise this Mitigation Agreement may not be assigned by any party without the express written consent of the members of the other party, which consent shall not be unreasonably withheld. Subject to the foregoing, this Mitigation Agreement shall bind the successors and assigns of all parties hereto.

16. **Complete Agreement.** No verbal statements or conversations between the parties hereto or their representatives, whether the same shall have been implied or direct, occurring either before or after the execution of this Mitigation Agreement, shall be construed as having any bearing or effect upon this Mitigation Agreement or any portion thereof, it being understood that this written Mitigation Agreement evidences the complete agreement between the parties hereto regarding their mitigation and replacement water plan to resolve the impact of the WMC water rights on the Senior Coalition's water rights described in this Mitigation Agreement. Specifically, the parties agree that this Mitigation Agreement shall supersede all prior contracts, agreements and arrangements between the parties concerning the mitigation and replacement water plan to be submitted to the IDWR for approval. This Mitigation Agreement may not be changed, modified or rescinded except in writing, signed by all parties hereto, and having been approved by the IDWR. Any attempt at oral modification of this Mitigation Agreement shall be void and of no effect. Notwithstanding the foregoing, the parties agree that they shall be free to enter into and to perform such other agreements regarding their water rights as they may mutually determine to be appropriate.

17. **Captions.** Captions and paragraph headings used herein are for convenience only and are not a part of this Mitigation Agreement and shall not be deemed to limit or alter any provision hereof, and shall not be deemed relevant in construing this Mitigation Agreement.

18. **Amendment and Waiver.** The parties may, by mutual agreement in writing, signed by each party and approved by the IDWR, amend this Mitigation Agreement in any respect. Each party hereto may, insofar as it is entitled to the rights and benefits of this Mitigation Agreement:

- a. Extend the time for the performance of any of the obligations of the other.
- b. Waive any representations by the other contained in this Mitigation Agreement and performance of any obligations by the other.
- c. Waive compliance by the other with any of the covenants contained in this Mitigation Agreement.
- d. Waive the fulfillment of any condition that is precedent to the performance, by the party so waiving, of any of its obligations under this Mitigation Agreement.

Such extension or waiver shall in no way otherwise affect either party's right to enforcement of the provisions contained in this Mitigation Agreement nor shall any extension or waiver be held to be an extension of time or a waiver of any prior or subsequent breach of any obligation under this Mitigation Agreement.

19. **Exhibits.** All exhibits referred to herein are incorporated in this Mitigation Agreement as if set forth at length herein.

20. **Specific Performance, Injunctive Relief.** The parties agree that the obligations and performances hereunder involve unique circumstances and that a breach in performance hereunder could leave a non-breaching party without an adequate remedy at law. To the fullest

extent permitted by applicable law, the parties therefore agree that in addition to any other remedies available at law or in equity, a non-breaching party shall be entitled to seek specific performance and injunctive relief to enforce its rights hereunder.

21. **Governing Law.** This Mitigation Agreement shall be deemed to be made under, and shall be construed in accordance with and shall be governed by, the laws of the State of Idaho, and suit to enforce any provision of this Mitigation Agreement or to obtain any remedy with respect hereto may be brought in any court or administrative forum with proper jurisdiction in the State of Idaho.

22. **Interpretations.** To the extent permitted by the context in which used, (a) words in the singular number shall include the plural, words in the masculine gender shall include the feminine and neuter, and vice versa; and (b) references to "persons" or "parties" in this Mitigation Agreement shall be deemed to refer to natural persons, corporations, general partnerships, limited partnerships, trusts and all other entities.

23. **Counterparts.** This Mitigation Agreement may be executed in two or more counterparts, each of which shall be deemed an original, but all of which together shall constitute one and the same instrument. Counterparts may be transmitted by telefacsimile, and shall be effective upon receipt. The parties also agree to execute as many "hard copy" originals of this Mitigation Agreement as they mutually determine to be appropriate, which shall be distributed among the parties for their permanent files.

V.

MOTION

In consideration of the foregoing, the parties to this Mitigation Agreement move the Director for Orders accomplishing the following:

1. The approval of this Mitigation Agreement.
2. The exclusion of the WMC water rights identified on Exhibit A from any curtailment order or other water use restriction that the Director may determine to be applicable to said water rights which may occur as a result of any surface water Delivery Call in the ESPA currently pending before the Director or in any subsequent surface water Delivery Call which could result in curtailment of those WMC water rights.

[Signature page follows]

IN WITNESS WHEREOF, the parties hereto have caused this Mitigation Agreement to be executed as of the day and year indicated immediately below.

DATED as of the 6th day of February 2007.

WATER MITIGATION COALITION

J. R. Simplot Company
by: Terry T. Uhling

ConAgra/Lamb-Weston

By: [Signature]
Its: Senior Vice President, Secretary
and General Counsel

By: _____
Its: _____

Basic American Foods, a division of Basic American, Inc.

By: _____
Its: _____

SENIOR WATER USERS COALITION

A&B Irrigation District

American Falls Reservoir District #2

By: _____
Its: _____

By: _____
Its: _____

Burley Irrigation District

Milner Irrigation District

By: _____
Its: _____

By: _____
Its: _____

Minidoka Irrigation District

North Side Canal Company

By: _____
Its: _____

By: _____
Its: _____

Twin Falls Canal Company

Clear Springs Foods, Inc

By: _____
Its: _____

By: _____
Its: _____

IN WITNESS WHEREOF, the parties hereto have caused this Mitigation Agreement to be executed as of the day and year indicated immediately below.

DATED as of the _____ day of February 2007.

WATER MITIGATION COALITION

J. R. Simplot Company

ConAgra/Lamb-Weston

By: _____
Its: _____

By: _____
Its: _____

Basic American Foods, a division of Basic American, Inc.

By: D. Hatch
Its: PRESIDENT & CEO

SENIOR WATER USERS COALITION

A&B Irrigation District

American Falls Reservoir District #2

By: _____
Its: _____

By: _____
Its: _____

Burley Irrigation District

Milner Irrigation District

By: _____
Its: _____

By: _____
Its: _____

Minidoka Irrigation District

North Side Canal Company

By: _____
Its: _____

By: _____
Its: _____

Twin Falls Canal Company

Clear Springs Foods, Inc

By: _____
Its: _____

By: _____
Its: _____

IN WITNESS WHEREOF, the parties hereto have caused this Mitigation Agreement to be executed as of the day and year indicated immediately below.

DATED as of the _____ day of February 2007.

WATER MITIGATION COALITION


J. R. Simplot Company

By: _____
Its: _____

Basic American Foods,
a division of Basic American, Inc.

By: _____
Its: _____

ConAgra Foods Packaged Foods Company,
Inc., d/b/a Lamb-Weston

By:  _____
Its: Vice President Manufacturing

ConAgra Foods Packaged Foods Company,
Inc., d/b/a Lamb-Weston

By:  _____
Its: Vice President Finance

SENIOR WATER USERS COALITION

A&B Irrigation District

By: _____
Its: _____

Burley Irrigation District

By: _____
Its: _____

Minidoka Irrigation District

By: _____
Its: _____

Twin Falls Canal Company

By: _____
Its: _____

American Falls Reservoir District #2

By: _____
Its: _____

Milner Irrigation District

By: _____
Its: _____

North Side Canal Company

By: _____
Its: _____

Clear Springs Foods, Inc

By: _____
Its: _____

IN WITNESS WHEREOF, the parties hereto have caused this Mitigation Agreement to be executed as of the day and year indicated immediately below.

DATED as of the _____ day of August, 2006.

WATER MITIGATION COALITION

J. R. Simplot Company

Basic American Foods

By: _____
Its: _____

By: _____
Its: _____

ConAgra/Lamb-Weston

By: _____
Its: _____

SENIOR WATER USERS COALITION

A&B Irrigation District

American Falls Reservoir District #2

By: Harold McMan
Its: Board Chairman

By: _____
Its: _____

Burley Irrigation District

Milner Irrigation District

By: _____
Its: _____

By: _____
Its: _____

Minidoka Irrigation District

North Side Canal Company

By: _____
Its: _____

By: _____
Its: _____

Twin Falls Canal Company

Clear Springs Foods, Inc

By: _____
Its: _____

By: _____
Its: _____

IN WITNESS WHEREOF, the parties hereto have caused this Mitigation Agreement to be executed as of the day and year indicated immediately below.

DATED as of the _____ day of August, 2006.

WATER MITIGATION COALITION

J. R. Simplot Company

Basic American Foods

By: _____

By: _____

Its: _____

Its: _____

ConAgra/Lamb-Weston

By: _____

Its: _____

SENIOR WATER USERS COALITION

A&B Irrigation District

American Falls Reservoir District #2

By: _____

By: Bob Osterbrook

Its: _____

Its: President

Burley Irrigation District

Milner Irrigation District

By: _____

By: _____

Its: _____

Its: _____

Minidoka Irrigation District

North Side Canal Company

By: _____

By: _____

Its: _____

Its: _____

Twin Falls Canal Company

Clear Springs Foods, Inc

By: _____

By: _____

Its: _____

Its: _____

IN WITNESS WHEREOF, the parties hereto have caused this Mitigation Agreement to be executed as of the day and year indicated immediately below.

DATED as of the _____ day of August, 2006.

WATER MITIGATION COALITION

J. R. Simplot Company

Basic American Foods

By: _____
Its: _____

By: _____
Its: _____

ConAgra/Lamb-Weston

By: _____
Its: _____

SENIOR WATER USERS COALITION

A&B Irrigation District

American Falls Reservoir District #2

By: _____
Its: _____

By: _____
Its: _____

Burley Irrigation District

Milner Irrigation District

By: Dean Edgan
Its: President of Board

By: _____
Its: _____

Minidoka Irrigation District

North Side Canal Company

By: _____
Its: _____

By: _____
Its: _____

Twin Falls Canal Company

Clear Springs Foods, Inc

By: _____
Its: _____

By: _____
Its: _____

IN WITNESS WHEREOF, the parties hereto have caused this Mitigation Agreement to be executed as of the day and year indicated immediately below.

DATED as of the _____ day of August, 2006.

WATER MITIGATION COALITION

J. R. Simplot Company

By: _____
Its: _____

Basic American Foods

By: _____
Its: _____

ConAgra/Lamb-Weston

By: _____
Its: _____

SENIOR WATER USERS COALITION

A&B Irrigation District

By: _____
Its: _____

American Falls Reservoir District #2

By: _____
Its: _____

Burley Irrigation District

By: _____
Its: _____

Milner Irrigation District

By: Scott B. Neuhoff
Its: CHAIRMAN

Minidoka Irrigation District

By: _____
Its: _____

North Side Canal Company

By: _____
Its: _____

Twin Falls Canal Company

By: _____
Its: _____

Clear Springs Foods, Inc

By: _____
Its: _____

IN WITNESS WHEREOF, the parties hereto have caused this Mitigation Agreement to be executed as of the day and year indicated immediately below.

DATED as of the _____ day of August, 2006.

WATER MITIGATION COALITION

J. R. Simplot Company

By: _____
Its: _____

Basic American Foods

By: _____
Its: _____

ConAgra/Lamb-Weston

By: _____
Its: _____

SENIOR WATER USERS COALITION

A&B Irrigation District

By: _____
Its: _____

American Falls Reservoir District #2

By: _____
Its: _____

Burley Irrigation District

By: _____
Its: _____

Milner Irrigation District

By: _____
Its: _____

Minidoka Irrigation District

By: Mike Wellborn
Its: Chairman

North Side Canal Company

By: _____
Its: _____

Twin Falls Canal Company

By: _____
Its: _____

Clear Springs Foods, Inc

By: _____
Its: _____

IN WITNESS WHEREOF, the parties hereto have caused this Mitigation Agreement to be executed as of the day and year indicated immediately below.

DATED as of the _____ day of August, 2006.

WATER MITIGATION COALITION

J. R. Simplot Company

Basic American Foods

By: _____
Its: _____

By: _____
Its: _____

ConAgra/Lamb-Weston

By: _____
Its: _____

SENIOR WATER USERS COALITION

A&B Irrigation District

American Falls Reservoir District #2

By: _____
Its: _____

By: _____
Its: _____

Burley Irrigation District

Milner Irrigation District

By: _____
Its: _____

By: John Marshall, Pres
Its: _____

Minidoka Irrigation District

North Side Canal Company

By: _____
Its: _____

By: _____
Its: _____

Twin Falls Canal Company

Clear Springs Foods, Inc

By: _____
Its: _____

By: _____
Its: _____

IN WITNESS WHEREOF, the parties hereto have caused this Mitigation Agreement to be executed as of the day and year indicated immediately below.

DATED as of the _____ day of August, 2006.

WATER MITIGATION COALITION

J. R. Simplot Company

Basic American Foods

By: _____
Its: _____

By: _____
Its: _____

ConAgra/Lamb-Weston

By: _____
Its: _____

SENIOR WATER USERS COALITION

A&B Irrigation District

American Falls Reservoir District #2

By: _____
Its: _____

By: _____
Its: _____

Burley Irrigation District

Milner Irrigation District

By: _____
Its: _____

By: _____
Its: _____

Minidoka Irrigation District

North Side Canal Company

By: _____
Its: _____

By: _____
Its: _____

Twin Falls Canal Company

Clear Springs Foods, Inc

By: *Jan F. Schumaker*
Its: *Pres.*

By: _____
Its: _____

IN WITNESS WHEREOF, the parties hereto have caused this Mitigation Agreement to be executed as of the day and year indicated immediately below.

DATED as of the _____ day of August, 2006.

WATER MITIGATION COALITION

J. R. Simplot Company

Basic American Foods

By: _____

By: _____

Its: _____

Its: _____

ConAgra/Lamb-Weston

By: _____

Its: _____

SENIOR WATER USERS COALITION

A&B Irrigation District

American Falls Reservoir District #2

By: _____

By: _____

Its: _____

Its: _____

Burley Irrigation District

Milner Irrigation District

By: _____

By: _____

Its: _____

Its: _____

Minidoka Irrigation District

North Side Canal Company

By: _____

By: _____

Its: _____

Its: _____

Twin Falls Canal Company

Clear Springs Foods, Inc

By: _____

By:  _____

Its: _____

Its: VICE PRESIDENT

Exhibit A
Water Mitigation Coalition Members and Their Water Rights

Water Right Number	Water Right Owner
22-7737	Basic American Foods
22-7391	Basic American Foods
22-4063	Basic American Foods
22-2204	Basic American Foods
22-10008	Basic American Foods
27-2116	Basic American Foods
27-4019	Basic American Foods
27-7411	Basic American Foods
35-2823	Basic American Foods
35-11398	Basic American Foods
35-2755	Basic American Foods
35-2603	Lamb Weston
35-4127	Lamb Weston
35-8669	Lamb Weston
35-12670	Lamb Weston
33-2054	J. R. Simplot Company
33-2075	J. R. Simplot Company
33-2076	J. R. Simplot Company
33-2119	J. R. Simplot Company
33-2125	J. R. Simplot Company
33-7007	J. R. Simplot Company
33-7053	J. R. Simplot Company
33-7061	J. R. Simplot Company
36-8471	J. R. Simplot Company
36-7333	J. R. Simplot Company
35-8162	J. R. Simplot Company
45-2746	J. R. Simplot Company
35-8114	J. R. Simplot Company
35-8131	J. R. Simplot Company
35-4175	J. R. Simplot Company
36-4179	J. R. Simplot Company
35-4189	J. R. Simplot Company
35-2192	J. R. Simplot Company
35-4044	J. R. Simplot Company
29-7467	J. R. Simplot Company
29-2020	J. R. Simplot Company
29-2225	J. R. Simplot Company
29-2375	J. R. Simplot Company
29-2501	J. R. Simplot Company
29-2502	J. R. Simplot Company
29-7763	J. R. Simplot Company

EXHIBIT B

Senior Coalition Members and Their Water Rights

A&B Irrigation District

1-14
1-2060A
1-2064F
1-2068F

American Falls Res. Dist. #2

1-6

Burley Irrigation District

1-7
1-211B
1-214B

Milner Irrigation District

1-9
1-17
1-2050
1-2064B
1-4052

Minidoka Irrigation District

1-8
1-4045A
1-10187
1-10188
1-10189
1-10190
1-10191
1-10192
1-10193
1-10194
1-10195
1-10196

Twin Falls Canal Company

1-4
1-10
1-209
1-2064A
1-4052
1-10042A
1-10043
1-10045A

North Side Canal Company

1-5
1-16
1-210A
1-210B
1-212
1-213
1-215
1-220
1-2064C
1-4052
1-10042B
1-10043A
1-10045B
1-10053A

(USBR) American Falls Reservoir

1-284
1-2064
1-4052
1-10042
1-10053

(USBR) Jackson Lake Reservoir

1-4055
1-10044
1-10045

(USBR) Palisades Reservoir

1-2068
1-4056
1-4057
1-10043

Clear Springs Foods, Inc.(Snake River Farm)

36- 4013A
36-4013B
36-7148

Clear Springs Foods, Inc.(Crystal Springs Farm)

36-7083
36-7568

EXHIBIT C

TO

**STIPULATION REGARDING MITIGATION AND
MOTION FOR APPROVAL**

Brockway Calculations

BEEMAN & ASSOCIATES, P.C.

BARKER, ROSHOLT & SIMPSON, LLP

March 26, 2007

Water Mitigation Coalition:

Bruce Wright, Basic American
Terry Uhling, J. R. Simplot Company
Bob Bloom, Lamb Weston

Senior Water Users' Coalition:

Tom Arkoosh, American Falls Reservoir District #2
Roger D. Ling, A&B Irrigation District and Burley Irrigation District
John Rosholt and Travis Thompson, Clear Springs Foods, Milner Irrigation District,
North Side Canal Company, and Twin Falls Canal Company
Kent Fletcher, Minidoka Irrigation District

Re: *Impact Estimates for Water Mitigation Coalition*

Gentlemen:

Enclosed are the final documents generated by Brockway Engineering in evaluating the impact of the Eastern Snake River Plain Aquifer (ESRPA) ground water use by the Water Mitigation Coalition. This is the same entity that Dr. Brockway refers to as the Water Resource Coalition. The documents include:

- Location map showing the various Coalition member plants or sites within the ESRPA. Each red triangle represents one of the plant sites with water rights utilized in evaluating use from the aquifer.
- Table (2 pages) showing the water rights, priority dates, owner, authorized volume, consumptive use factor, calculated consumptive volume, and model cell used in the ground water model.
- Figures (11 pages) showing the simulated transient impact of pumping of all water rights with cessation of pumping in 2006 on each of 11 reaches of the Snake River. Depletion is in acre feet per year with the total of all reaches equal to 30,855 acre feet per year.

WMC/ SWC
Re: Brockway Impact Estimates
March 26, 2007
Page 2

- Figures showing the steady state reach gains from specific priority curtailment from 1904 through 1975.
- Table (1 page) showing the depletions modeled for each member of the Coalition and the steady state total depletion simulated for each reach of the Snake River.

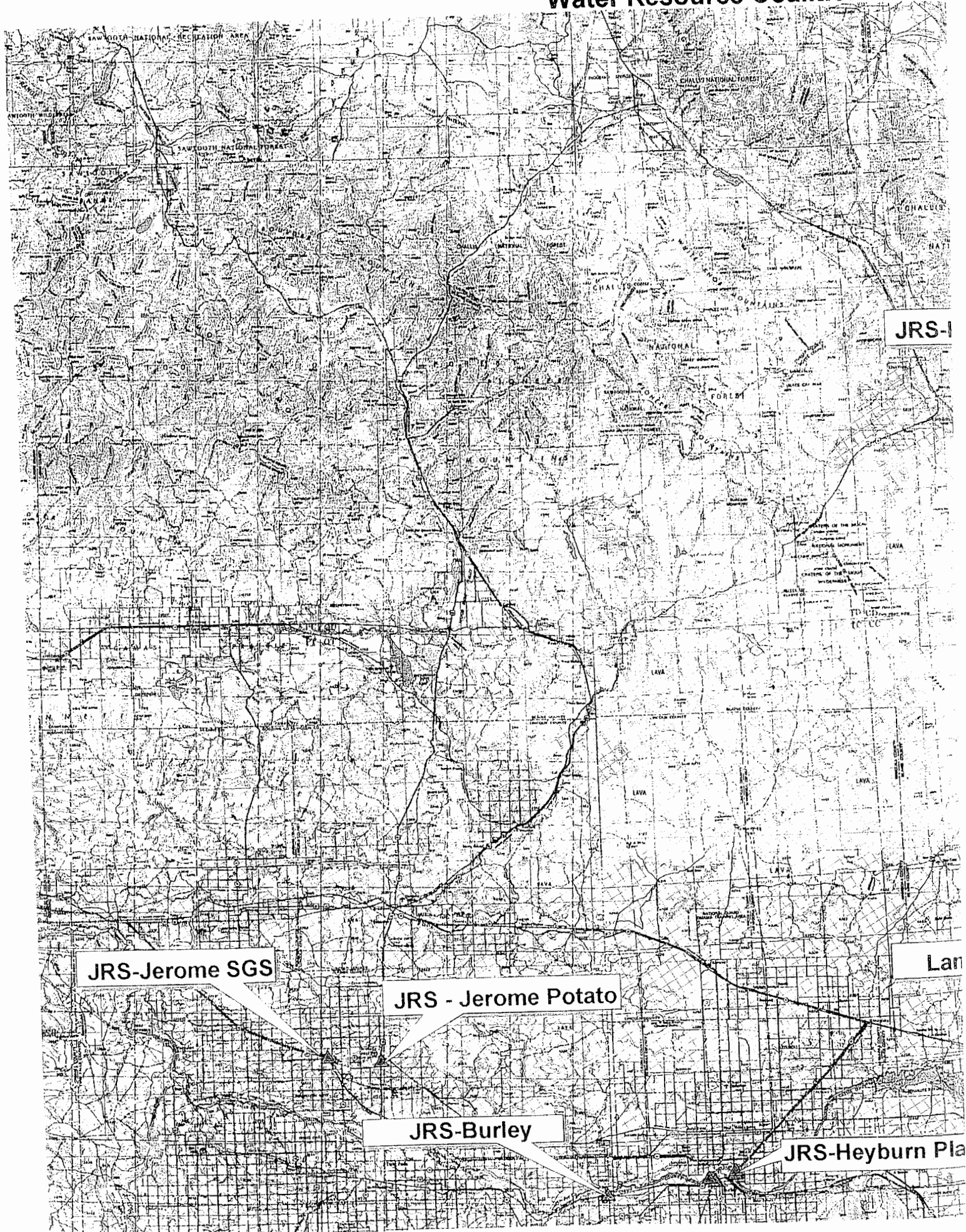
Sincerely,


Josephine P. Beeman
BEEMAN & ASSOCIATES, P.C.
for Water Mitigation Coalition

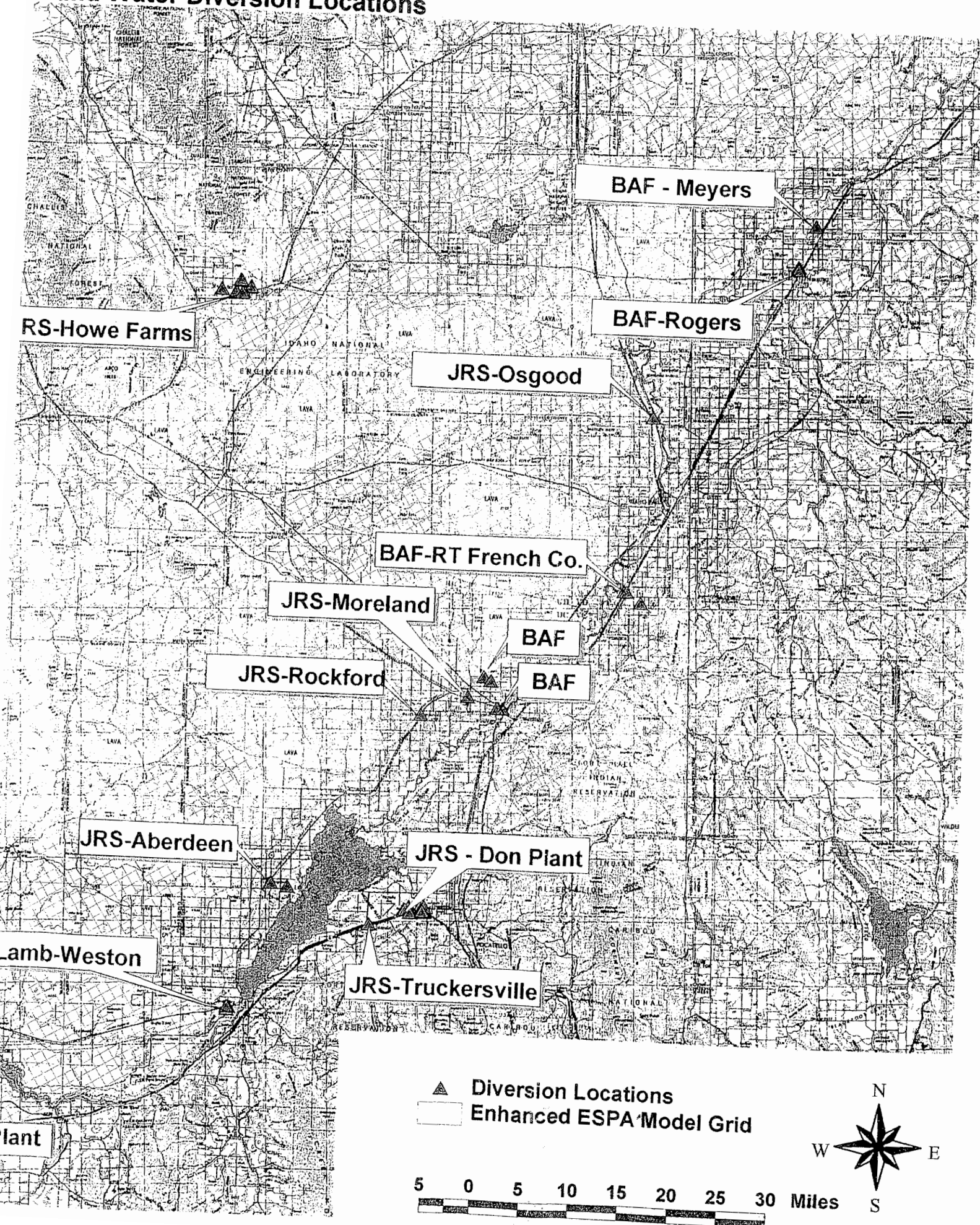

John Simpson
BARKER, ROSHOLT & SIMPSON
for Senior Water Users' Coalition

Enclosure

Water Resource Coalition Group



Ground Water Diversion Locations



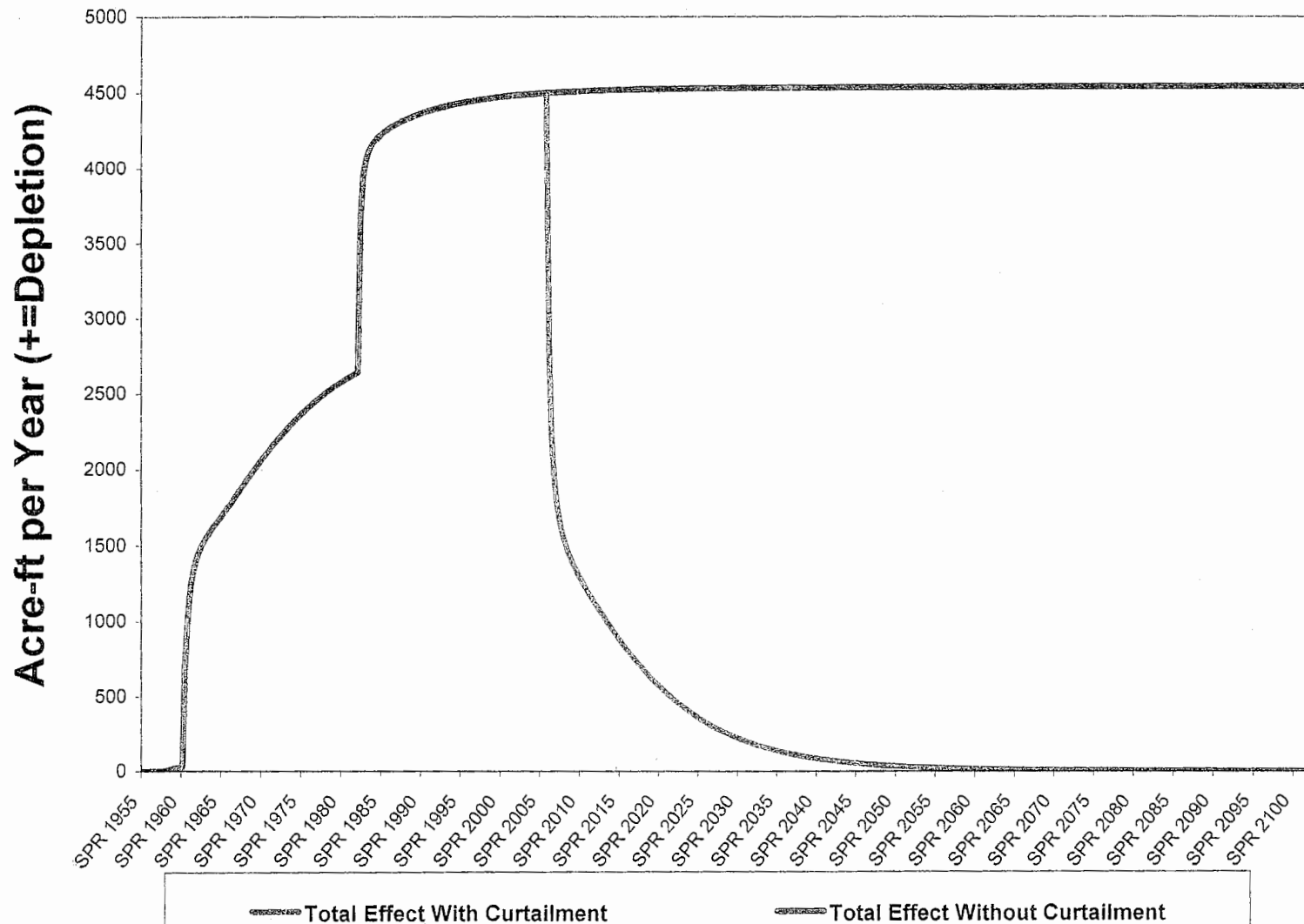
ESTIMATED PROCESSOR DIVERSION WORKSHEET FOR TRANSIENT ESPAM ANALYSIS

Basin	Sequence	PRIORITY	Suffix	Owner	Maximum Authorized Diversion Volume	Consumptive Fraction Multiplier	ESPAM Active Node Identifier	ESPAM ESTIMATED NODE	Calculated Consumptive Volume	Model Cell	formatted priority date	date value	date value formatted
33	2054	Sep 2 1951		JRS-Howe Farms	111.1 AFA	0.680547	SP033133	SP033133	75.6 AFA	33,133	9/ 2/1951	18873.00	9/2/1951
33	2054	Sep 2 1951		JRS-Howe Farms	111.1 AFA	0.680547	SP031131	SP033133	75.6 AFA	33,133	9/ 2/1951	18873.00	9/2/1951
33	2054	Sep 2 1951		JRS-Howe Farms	111.1 AFA	0.680547	SP033134	SP033133	75.6 AFA	33,133	9/ 2/1951	18873.00	9/2/1951
33	2054	Sep 2 1951		JRS-Howe Farms	111.1 AFA	0.680547	SP032132	SP033133	75.6 AFA	33,133	9/ 2/1951	18873.00	9/2/1951
33	2054	Sep 2 1951		JRS-Howe Farms	111.1 AFA	0.680547	SP032133	SP033133	75.6 AFA	33,133	9/ 2/1951	18873.00	9/2/1951
33	2075	Mar 22 1955		JRS-Howe Farms	393.2 AFA	0.680547	SP032132	SP033133	267.6 AFA	33,133	3/22/1955	20170.00	3/22/1955
33	2075	Mar 22 1955		JRS-Howe Farms	393.2 AFA	0.680547	SP031131	SP033133	267.6 AFA	33,133	3/22/1955	20170.00	3/22/1955
33	2075	Mar 22 1955		JRS-Howe Farms	393.2 AFA	0.680547	SP033134	SP033133	267.6 AFA	33,133	3/22/1955	20170.00	3/22/1955
33	2075	Mar 22 1955		JRS-Howe Farms	393.2 AFA	0.680547	SP032133	SP033133	267.6 AFA	33,133	3/22/1955	20170.00	3/22/1955
33	2075	Mar 22 1955		JRS-Howe Farms	393.2 AFA	0.680547	SP033133	SP033133	267.6 AFA	33,133	3/22/1955	20170.00	3/22/1955
33	2076	Mar 22 1955	A	JRS-Howe Farms	359.0 AFA	0.680547	SP031131	SP033133	244.3 AFA	33,133	3/22/1955	20170.00	3/22/1955
33	2076	Mar 22 1955	A	JRS-Howe Farms	359.0 AFA	0.680547	SP032133	SP033133	244.3 AFA	33,133	3/22/1955	20170.00	3/22/1955
33	2076	Mar 22 1955	A	JRS-Howe Farms	359.0 AFA	0.680547	SP033134	SP033133	244.3 AFA	33,133	3/22/1955	20170.00	3/22/1955
33	2076	Mar 22 1955	A	JRS-Howe Farms	359.0 AFA	0.680547	SP032133	SP033133	244.3 AFA	33,133	3/22/1955	20170.00	3/22/1955
33	2076	Mar 22 1955	A	JRS-Howe Farms	359.0 AFA	0.680547	SP033133	SP033133	244.3 AFA	33,133	3/22/1955	20170.00	3/22/1955
33	2076	Mar 22 1955	B	JRS-Howe Farms	359.0 AFA	0.680547	SP032133	SP033133	244.3 AFA	33,133	3/22/1955	20170.00	3/22/1955
33	2076	Mar 22 1955	B	JRS-Howe Farms	359.0 AFA	0.680547	SP033134	SP033133	244.3 AFA	33,133	3/22/1955	20170.00	3/22/1955
33	2076	Mar 22 1955	B	JRS-Howe Farms	359.0 AFA	0.680547	SP032133	SP033133	244.3 AFA	33,133	3/22/1955	20170.00	3/22/1955
33	2076	Mar 22 1955	B	JRS-Howe Farms	359.0 AFA	0.680547	SP033133	SP033133	244.3 AFA	33,133	3/22/1955	20170.00	3/22/1955
33	2076	Mar 22 1955	B	JRS-Howe Farms	359.0 AFA	0.680547	SP031131	SP033133	244.3 AFA	33,133	3/22/1955	20170.00	3/22/1955
33	2119	May 11 1965		JRS-Howe Farms	170.5 AFA	0.680547	SP032134	SP033133	116.1 AFA	33,133	5/11/1965	23873.00	5/11/1965
33	2119	May 11 1965		JRS-Howe Farms	170.5 AFA	0.680547	SP033133	SP033133	116.1 AFA	33,133	5/11/1965	23873.00	5/11/1965
33	2119	May 11 1965		JRS-Howe Farms	170.5 AFA	0.680547	SP032133	SP033133	116.1 AFA	33,133	5/11/1965	23873.00	5/11/1965
33	2119	May 11 1965		JRS-Howe Farms	170.5 AFA	0.680547	SP033133	SP033133	116.1 AFA	33,133	5/11/1965	23873.00	5/11/1965
33	2119	May 11 1965		JRS-Howe Farms	170.5 AFA	0.680547	SP031131	SP033133	116.1 AFA	33,133	5/11/1965	23873.00	5/11/1965
33	2125	Jun 8 1966		JRS-Howe Farms	188.1 AFA	0.680547	SP032134	SP033133	128.0 AFA	33,133	6/ 8/1966	24266.00	6/8/1966
33	2125	Jun 8 1966		JRS-Howe Farms	188.1 AFA	0.680547	SP033134	SP033133	128.0 AFA	33,133	6/ 8/1966	24266.00	6/8/1966
33	2125	Jun 8 1966		JRS-Howe Farms	188.1 AFA	0.680547	SP032133	SP033133	128.0 AFA	33,133	6/ 8/1966	24266.00	6/8/1966
33	2125	Jun 8 1966		JRS-Howe Farms	188.1 AFA	0.680547	SP033133	SP033133	128.0 AFA	33,133	6/ 8/1966	24266.00	6/8/1966
33	2125	Jun 8 1966		JRS-Howe Farms	188.1 AFA	0.680547	SP031131	SP033133	128.0 AFA	33,133	6/ 8/1966	24266.00	6/8/1966
33	7007	Jan 27 1969		JRS-Howe Farms	149.5 AFA	0.680547	SP033134	SP033133	101.8 AFA	33,133	1/27/1969	25230.00	1/27/1969
33	7007	Jan 27 1969		JRS-Howe Farms	149.5 AFA	0.680547	SP032133	SP033133	101.8 AFA	33,133	1/27/1969	25230.00	1/27/1969
33	7007	Jan 27 1969		JRS-Howe Farms	149.5 AFA	0.680547	SP033133	SP033133	101.8 AFA	33,133	1/27/1969	25230.00	1/27/1969
33	7007	Jan 27 1969		JRS-Howe Farms	149.5 AFA	0.680547	SP032133	SP033133	101.8 AFA	33,133	1/27/1969	25230.00	1/27/1969
33	7007	Jan 27 1969		JRS-Howe Farms	149.5 AFA	0.680547	SP031131	SP033133	101.8 AFA	33,133	1/27/1969	25230.00	1/27/1969
33	7053	Jun 7 1977		JRS-Howe Farms	247.0 AFA	0.680547	SP032133	SP033133	168.1 AFA	33,133	6/ 7/1977	28283.00	6/7/1977
33	7053	Jun 7 1977		JRS-Howe Farms	247.0 AFA	0.680547	SP033133	SP033133	168.1 AFA	33,133	6/ 7/1977	28283.00	6/7/1977
33	7053	Jun 7 1977		JRS-Howe Farms	247.0 AFA	0.680547	SP033134	SP033133	168.1 AFA	33,133	6/ 7/1977	28283.00	6/7/1977
33	7053	Jun 7 1977		JRS-Howe Farms	247.0 AFA	0.680547	SP031131	SP033133	168.1 AFA	33,133	6/ 7/1977	28283.00	6/7/1977
33	7053	Jun 7 1977		JRS-Howe Farms	247.0 AFA	0.680547	SP032134	SP033133	168.1 AFA	33,133	6/ 7/1977	28283.00	6/7/1977
33	7061	Oct 24 1977		JRS-Howe Farms	8.2 AFA	0.680547	SP032133	SP033133	5.6 AFA	33,133	10/24/1977	28422.00	10/24/1977
33	7061	Oct 24 1977		JRS-Howe Farms	8.2 AFA	0.680547	SP033133	SP033133	5.6 AFA	33,133	10/24/1977	28422.00	10/24/1977
33	7061	Oct 24 1977		JRS-Howe Farms	8.2 AFA	0.680547	SP032134	SP033133	5.6 AFA	33,133	10/24/1977	28422.00	10/24/1977
33	7061	Oct 24 1977		JRS-Howe Farms	8.2 AFA	0.680547	SP031131	SP033133	5.6 AFA	33,133	10/24/1977	28422.00	10/24/1977
33	7061	Oct 24 1977		JRS-Howe Farms	8.2 AFA	0.680547	SP033134	SP033133	5.6 AFA	33,133	10/24/1977	28422.00	10/24/1977
NODE WEIGHTED AVERAGE PRIORITY AND VOLUME													
36	8471	Oct 4 1989		JRS-Jerome SGS	3.6 AFA	0.8	SP053024	SP053024	2.3 AFA	53,24	10/ 4/1989	32785.00	10/4/1989
22	7737	Jun 6 1982		BASIC AMERICAN	2240.0 AFA	0.8	SP055187	SP055187	1792.0 AFA	55,187	6/ 6/1982	30108.00	6/6/1982
36	7333	Apr 27 1973		JRS-Jerome Potato	26.6 AFA	0.8	SP056029	SP056029	21.3 AFA	56,29	4/27/1973	26781.00	4/27/1973
22	7391	Feb 23 1982		BAF-AMERICAN PO	463.3 AFA	0.8	SP059183	SP059183	370.6 AFA	59,183	2/23/1982	30005.00	2/23/1982
22	4063	Jun 30 1945		BAF-MEYERS BRC	796.4 AFA	0.8	SP056187	SP059183	637.1 AFA	59,183	6/30/1945	16618.00	6/30/1945
22	2204	Mar 30 1961		BAF-ROGERS BRC	1925.8 AFA	0.8	SP059183	SP059183	1540.6 AFA	59,183	3/30/1961	22370.00	3/30/1961


ESTIMATED PROCESSOR DIVERSION WORKSHEET FOR TRANSIENT ESTIMATION

Basin	Sequence	PRIORITY	Suffix	Owner	Maximum Authorized Diversion Volume	Consumptive Fraction Multiplier	ESPAM Active Node Identifier	ESPAM ESTIMATED NODE	Calculated Consumptive Volume	Model Cell	formatted priority date	date value	date value formatted
22	10008	Oct 24 1977		BASIC AMERICAN	29.0 AFA	0.8	SP058183	SP058183	23.2 AFA	59,183	10/24/1977	28422.00	10/24/1977
NODE WEIGHTED AVERAGE PRIORITY AND VOLUME													
35	8162	Jun 13 1983		JRS-Osgood SGS	6.8 AFA	0.8	SP064163	SP064163	5.9 AFA	64,163	6/13/1983	30480.00	6/13/1983
27	2116	Apr 15 1958		BAF-RT FRENCH C	1925.8 AFA	0.8	SP078152	SP078152	1540.6 AFA	78,152	4/15/1958	21290.00	4/15/1958
27	4019	Jul 1 1957		BAF-RT FRENCH C	1447.9 AFA	0.8	SP078152	SP078152	1158.3 AFA	78,152	7/1/1957	21002.00	7/1/1957
27	7411	Jun 12 1985		BAF-THE PILLSBU	4.5 AFA	0.8	SP079153	SP078152	3.6 AFA	78,152	6/12/1985	31210.00	6/12/1985
NODE WEIGHTED AVERAGE PRIORITY AND VOLUME													
45	2746	May 9 1966		JRS-Burley Process	0.0 AFA	0.8	SP079040	SP079040	0.0 AFA	79,040	5/9/1966	24236.00	5/9/1966
35	2823	Jun 19 1961		BASIC AMERICAN	400.0 AFA	0.8	SP078135	SP079133	320.0 AFA	79,133	6/19/1961	22451.00	6/19/1961
35	11398	Jan 1 1989		BASIC AMERICAN	14.6 AFA	0.8	SP079136	SP079133	11.7 AFA	79,133	1/1/1989	32509.00	1/1/1989
35	8114	Feb 24 1983		JRS-Moreland Potat	4.2 AFA	0.8	SP079133	SP079133	3.4 AFA	79,133	2/24/1983	30371.00	2/24/1983
35	8131	Apr 18 1983		JRS-Rockford SGS	6.2 AFA	0.8	SP078128	SP079133	5.0 AFA	79,133	4/18/1983	30424.00	4/18/1983
NODE WEIGHTED AVERAGE PRIORITY AND VOLUME													
35	2755	Sep 18 1964		BASIC AMERICAN	3532.0 AFA	0.8	SP082135	SP082135	2825.6 AFA	82,135	9/18/1964	23638.00	9/18/1964
35	4175	May 1 1955		JRS-Blackfoot SGS	0.7 AFA	0.8	SP082136	SP082135	0.5 AFA	82,135	5/1/1955	20210.00	5/1/1955
NODE WEIGHTED AVERAGE PRIORITY AND VOLUME													
45	2746	May 9 1966		JRS-Burley Process	399.3 AFA	0.8	SP084050	SP084050	319.4 AFA	84,50	5/9/1966	24236.00	5/9/1966
45	2746	May 9 1966		JRS-Burley Process	399.3 AFA	0.8	SP084050	SP084050	319.4 AFA	84,50	5/9/1966	24236.00	5/9/1966
45	2746	May 9 1966		JRS-Burley Process	0.0 AFA	0.8	SP083050	SP084050	0.0 AFA	84,50	5/9/1966	24236.00	5/9/1966
36	4179	Aug 9 1959		JRS-Heyburn Plant	1723.1 AFA	0.8	SP084052	SP084050	1378.5 AFA	84,50	8/9/1959	21771.00	8/9/1959
NODE WEIGHTED AVERAGE PRIORITY AND VOLUME													
35	4189	Nov 14 1960		JRS-Aberdeen Plant	436.0 AFA	0.8	SP085107	SP085108	348.8 AFA	86,108	11/14/1960	22234.00	11/14/1960
35	2192	Jan 6 1951		JRS-Knudsen Farm	640.0 AFA	0.8	SP086108	SP086108	512.0 AFA	86,108	1/6/1951	18634.00	1/6/1951
35	4044	Apr 1 1962		JRS-Knudsen Farm	248.0 AFA	0.8	SP086108	SP086108	198.4 AFA	86,108	4/1/1962	22737.00	4/1/1962
NODE WEIGHTED AVERAGE PRIORITY AND VOLUME													
29	7467	Dec 05 1978		JRS-Am Falls SGS	8.5 AFA	0.8	SP094100	SP094097	6.8 AFA	94,97	12/05/1978	28829.00	12/5/1978
35	2603	Jul 7 1960		LAMB WESTON IN	1457.9 AFA	0.8	SP094097	SP094097	1174.3 AFA	94,97	7/7/1960	22104.00	7/7/1960
35	4127	Aug 14 1961		LAMB WESTON IN	2055.8 AFA	0.8	SP094097	SP094097	1645.4 AFA	94,97	8/14/1961	22507.00	8/14/1961
35	8669	Apr 21 1988		LAMB WESTON IN	4.0 AFA	0.8	SP094097	SP094097	3.2 AFA	94,97	4/21/1988	32254.00	4/21/1988
35	12670	Aug 24 1962		LAMB WESTON IN	883.4 AFA	0.8	SP094097	SP094097	706.7 AFA	94,97	8/24/1962	22882.00	8/24/1962
NODE WEIGHTED AVERAGE PRIORITY AND VOLUME													
29	7036	Sep 10 1969		JRS-Truckersville P	3.0 AFA	0.8	SP094114	SP094114	2.4 AFA	94,114	9/10/1969	25456.00	9/10/1969
29	2020	Aug 8 1904		JRS-Don Plant	263.5 AFA	0.8	SP095119	SP095119	210.8 AFA	95,119	8/8/1904	1662.00	8/8/1904
29	2225	Mar 10 1920		JRS-Don Plant	263.5 AFA	0.8	SP095119	SP095119	210.8 AFA	95,119	3/10/1920	7375.00	3/10/1920
29	2375	Mar 13 1956		JRS-Don Plant	2125.0 AFA	0.8	SP095119	SP095119	1700.0 AFA	95,119	3/13/1956	20527.00	3/13/1956
29	2501	Apr 12 1965		JRS-Don Plant	2125.0 AFA	0.8	SP095119	SP095119	1700.0 AFA	95,119	4/12/1965	23844.00	4/12/1965
29	2502	Apr 12 1965		JRS-Don Plant	2125.0 AFA	0.8	SP095119	SP095119	1700.0 AFA	95,119	4/12/1965	23844.00	4/12/1965
29	7763	Jan 17 1984		JRS-Don Plant	2125.0 AFA	0.8	SP095119	SP095119	1700.0 AFA	95,119	1/17/1984	30698.00	1/17/1984
NODE WEIGHTED AVERAGE PRIORITY AND VOLUME													
TOTAL MODELED CONSUMPTIVE VOLUME									30855.1 AFA				

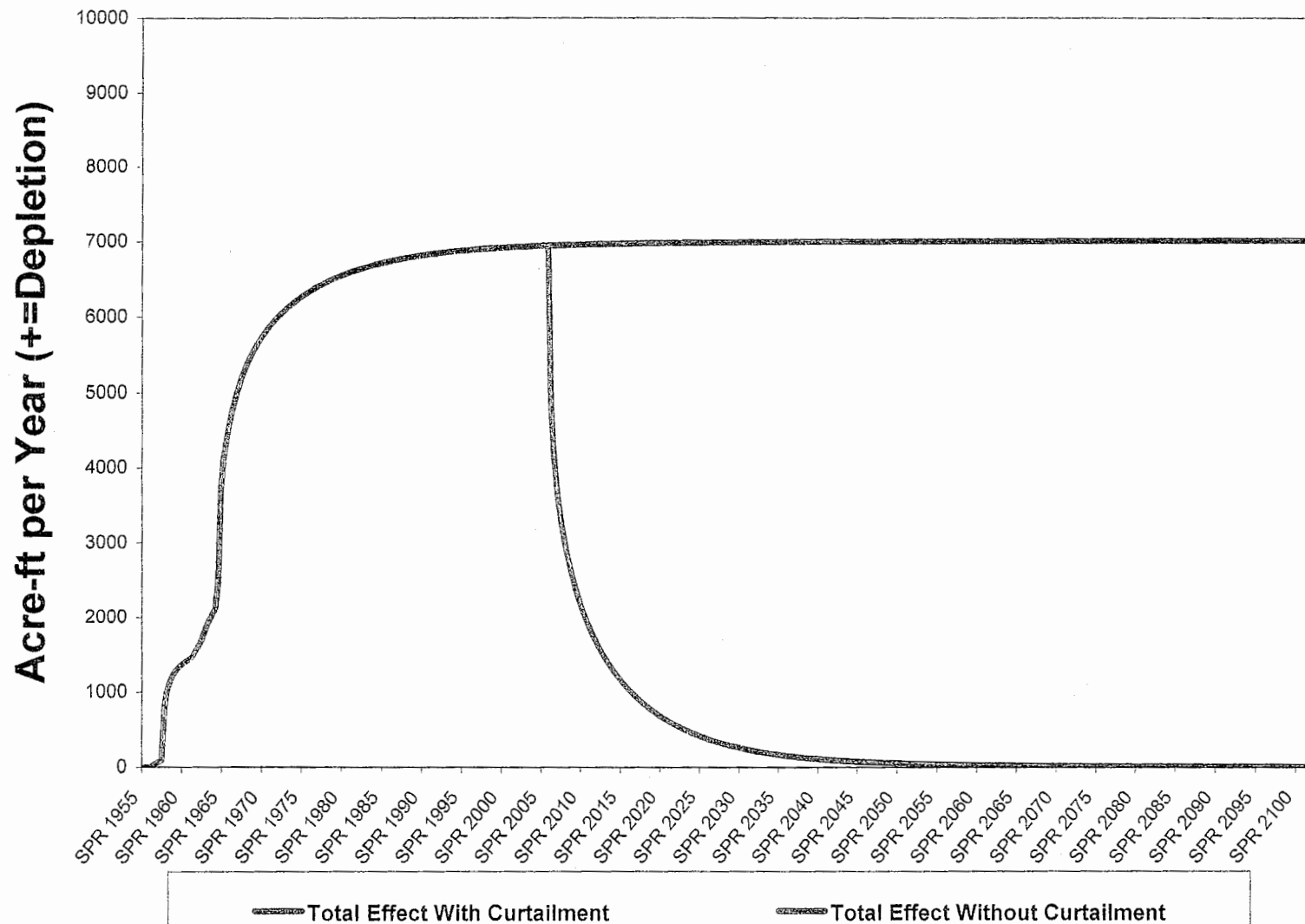
Hydrologic Response--Ashton to Rexburg Water Resource Coalition



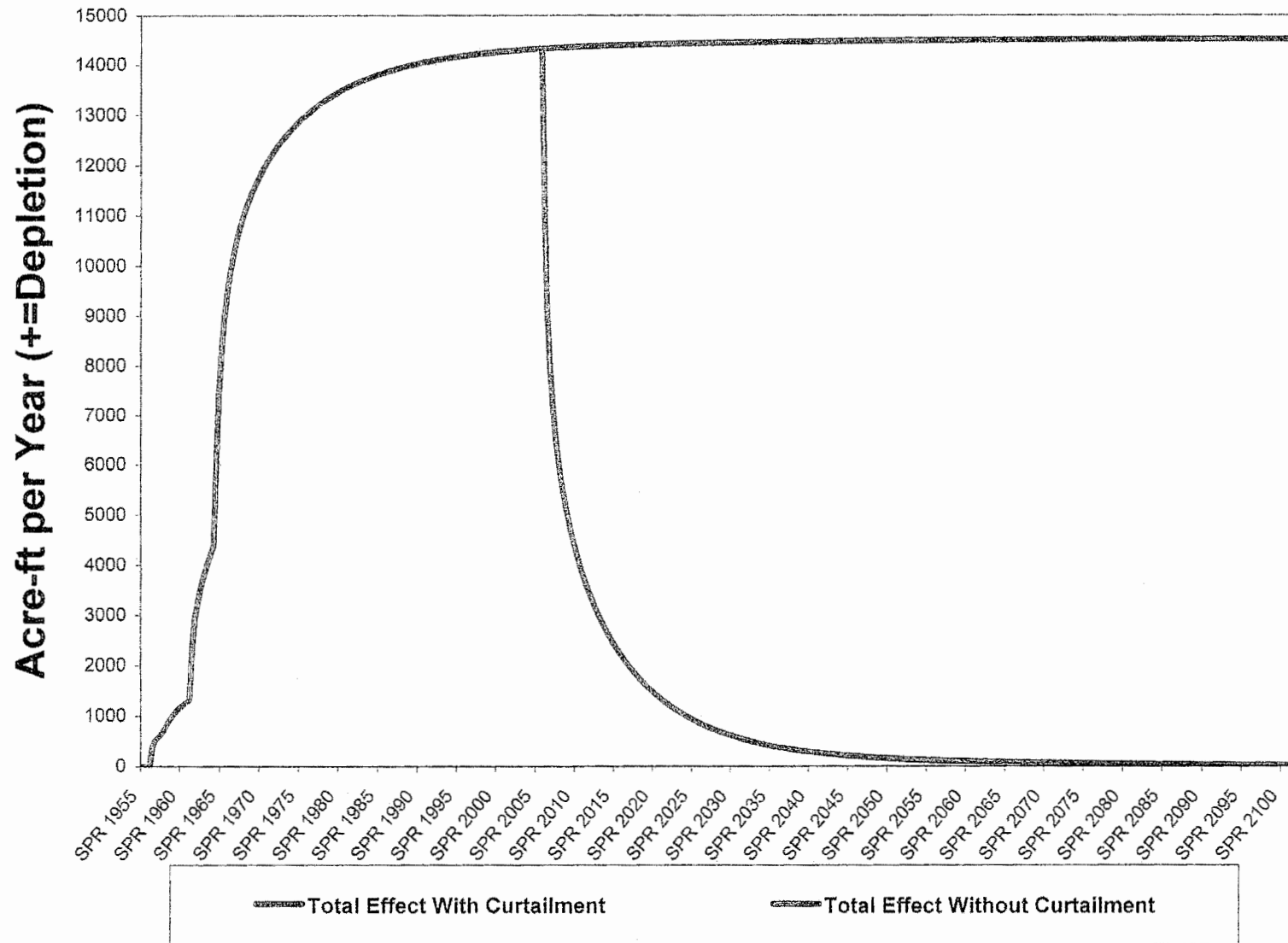
Hydrologic Response--Heise to Shelley Water Resource Coalition



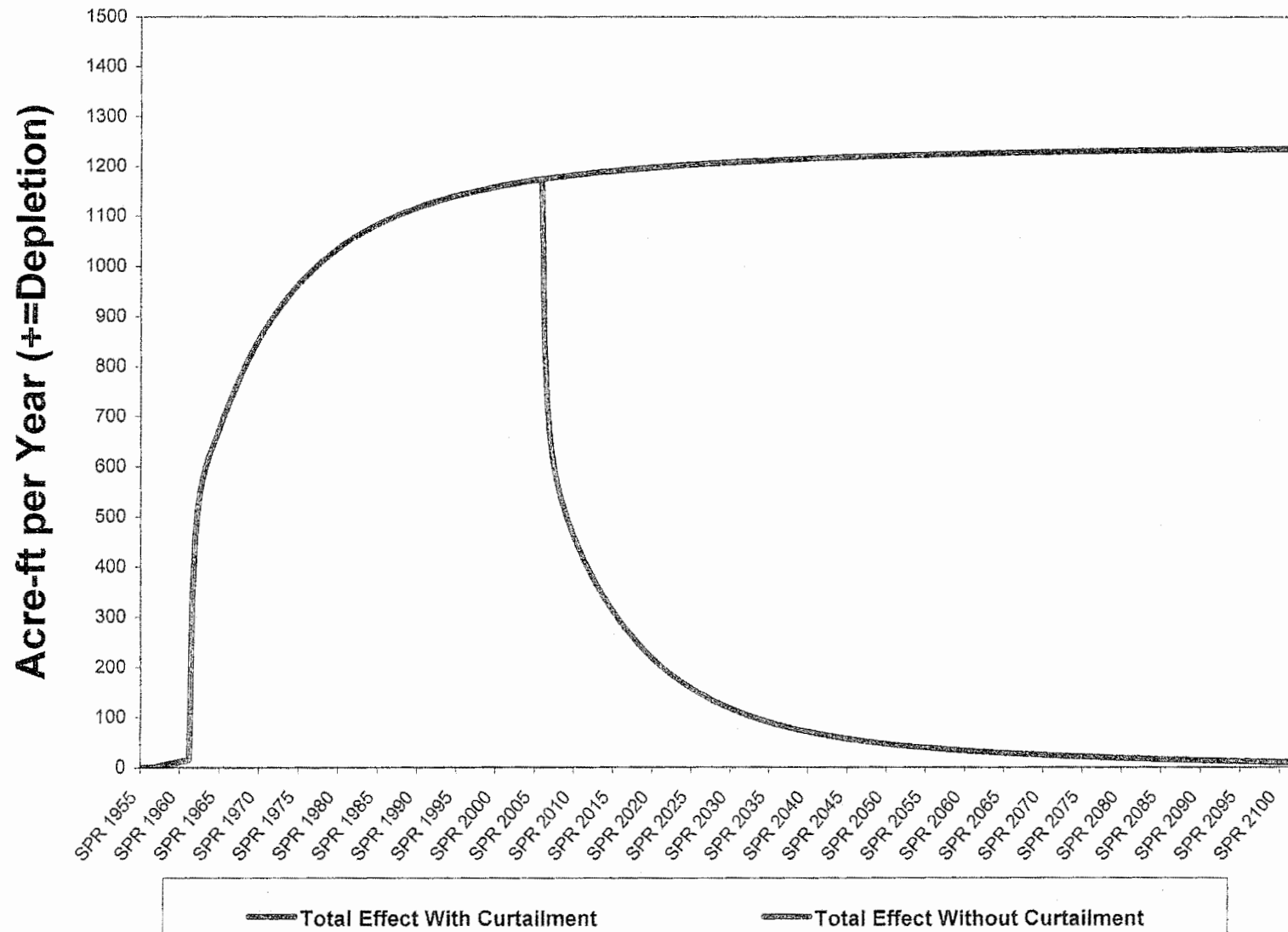
Hydrologic Response--Shelley to Near Blackfoot Water Resource Coalition



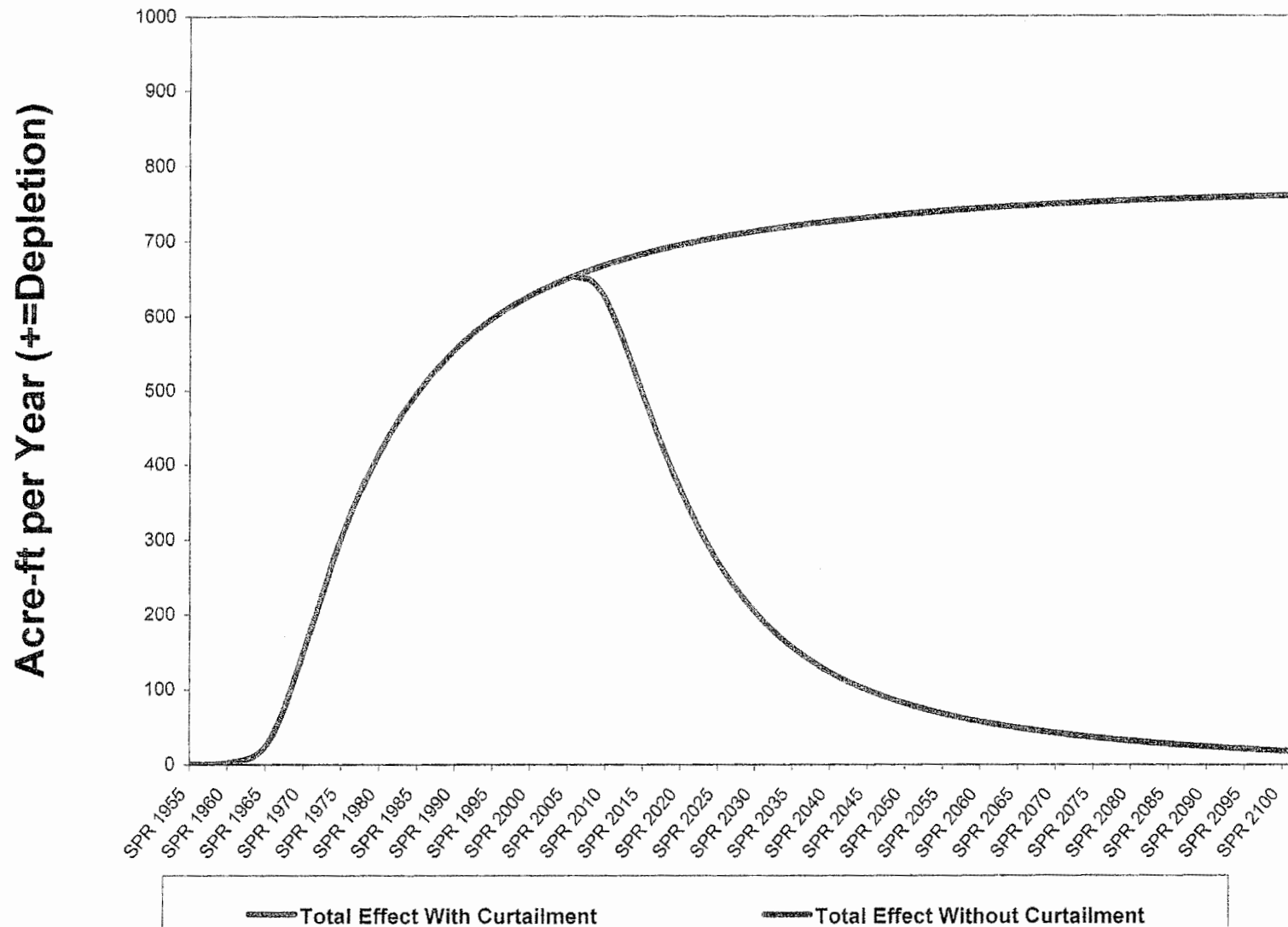
Hydrologic Response--Near Blackfoot to Neeley Water Resource Coalition



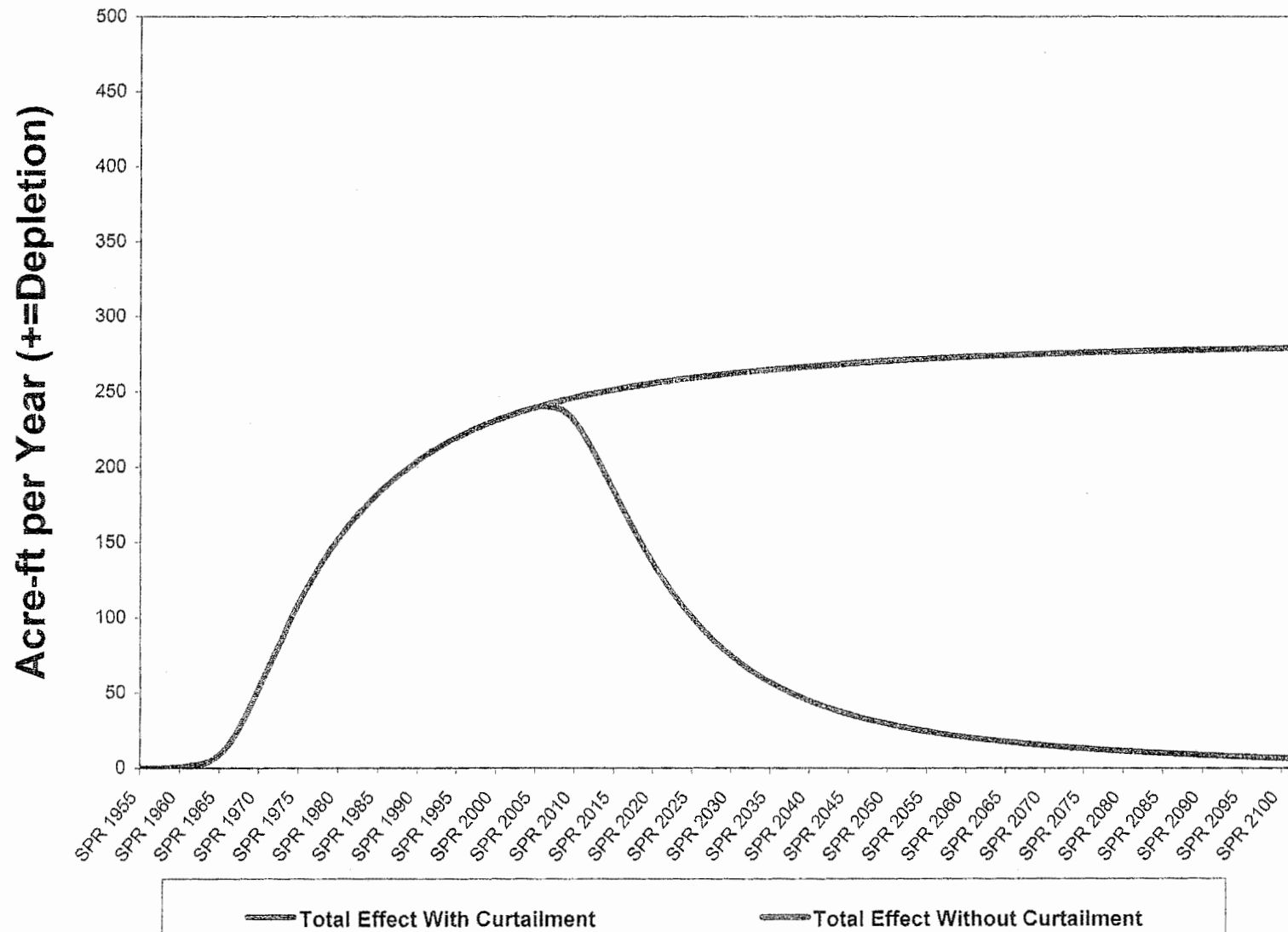
Hydrologic Response--Neeley to Minidoka Water Resource Coalition



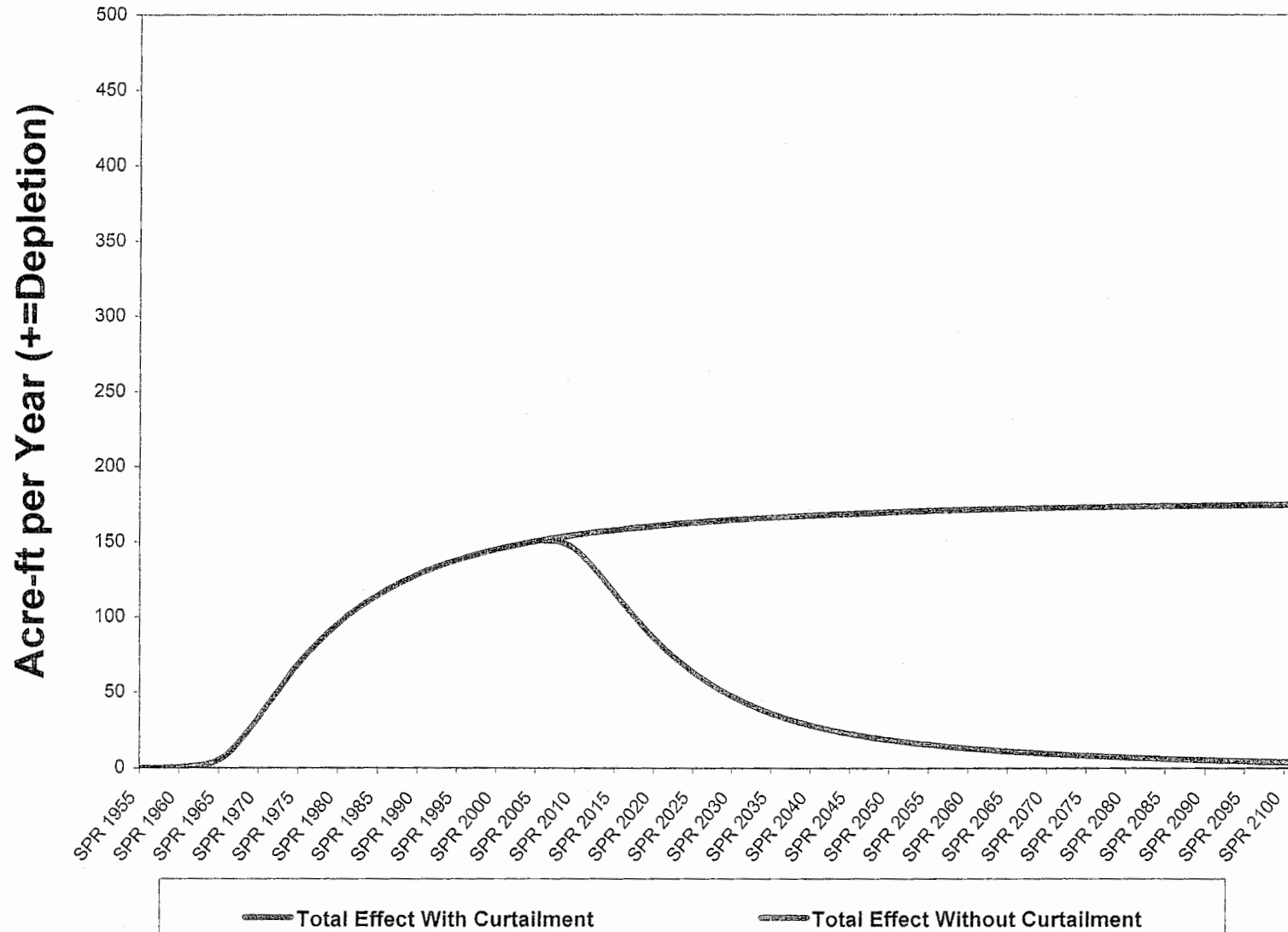
Hydrologic Response--Devil's Washbowl to Buhl Water Resource Coalition



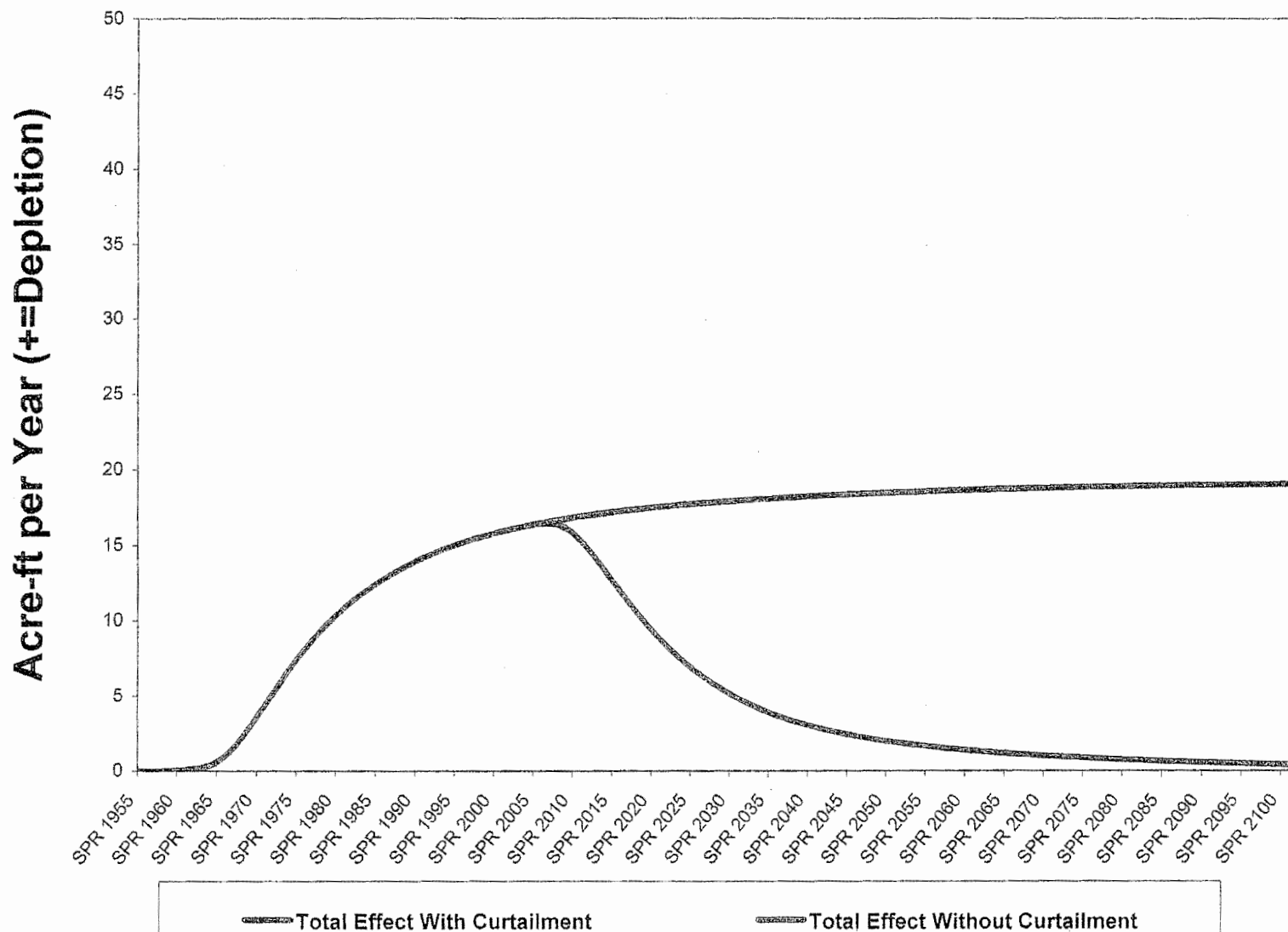
Hydrologic Response--Buhl to Thousand Springs Water Resource Coalition



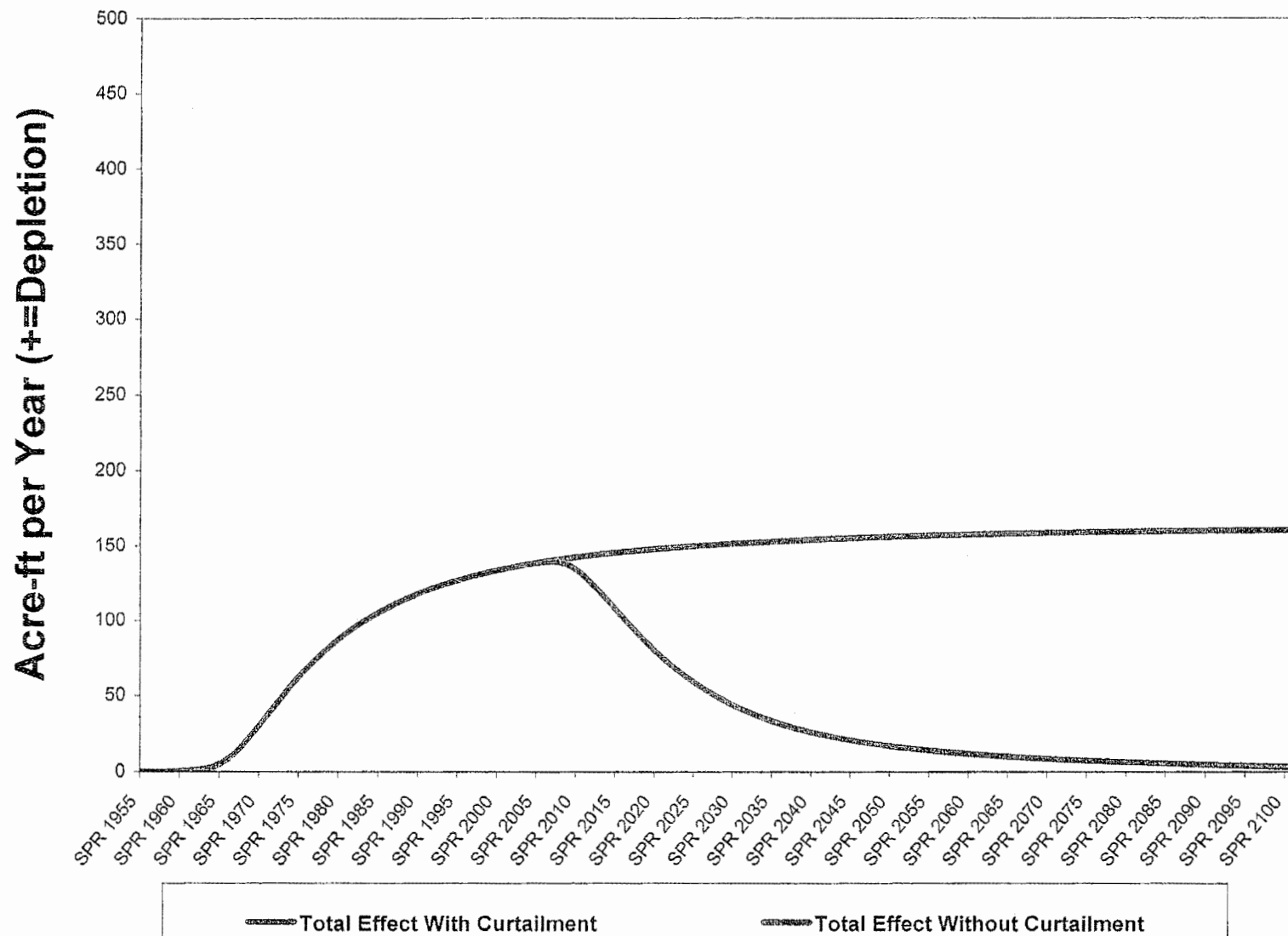
Hydrologic Response--Thousand Springs Water Resource Coalition



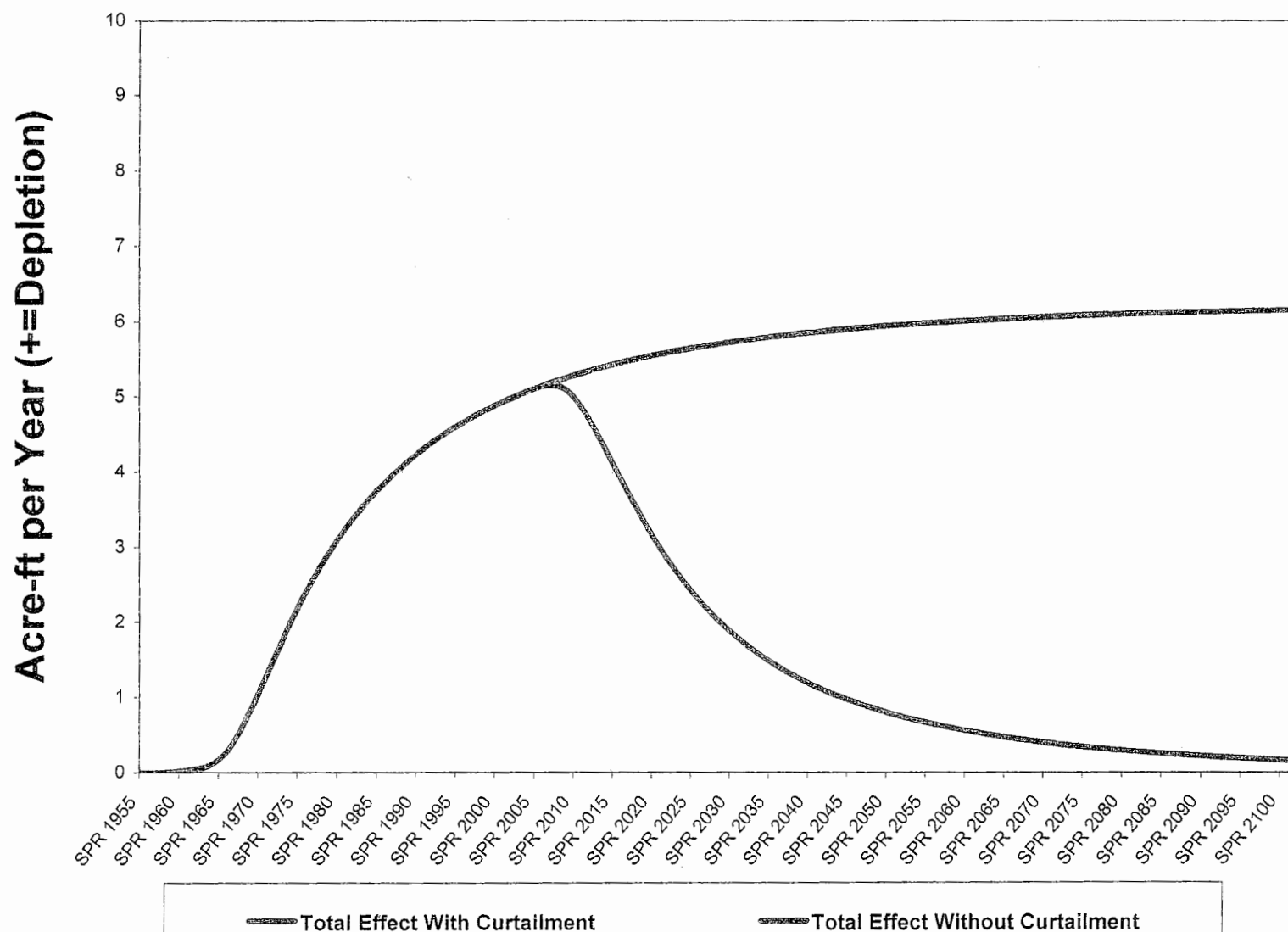
Hydrologic Response--Thousand Springs to Malad Water Resource Coalition



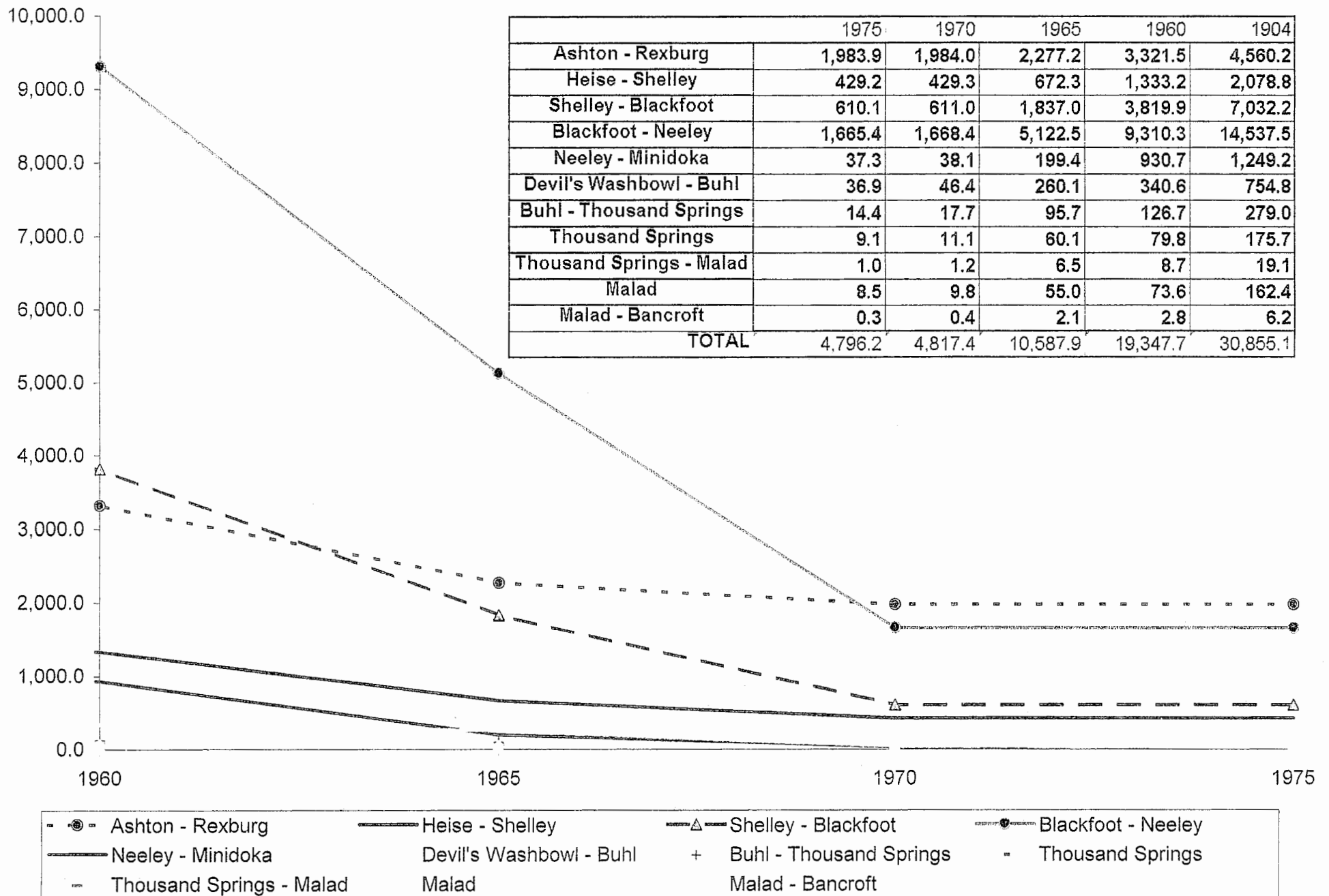
Hydrologic Response--Malad Water Resource Coalition



Hydrologic Response--Malad to Bancroft Spring Water Resource Coalition



**Estimated Steady State Reach Gains From Specific Priority Curtainment
(Water Resource Coalition Water Rights - 1960, 1965, 1970, 1975)**



					TOTAL STEADY STATE IMPACTS BY SNAKE RIVER REACH										
		Authorized Diversion Volume	Estimated Consumptive Volume		Ashton - Rexburg	Heise - Shelley	Shelley - Blackfoot	Blackfoot - Neeley	Neeley - Minidoka	Devil's Washbowl - Buhl	Buhl - Thousand Springs	Thousand Springs	Thousand Springs - Malad	Malad	Malad - Bancroft
BASIC AMERICAN FOODS		12779.2	10223.4		3366.2	1344.2	3115.8	2246.8	52.0	51.8	20.0	12.7	1.4	12.0	0.5
JR SIMPLOT		22860.1	17102.2		1040.9	824.2	3652.0	9848.0	497.9	674.9	246.0	154.6	16.8	141.6	5.4
LAMB WESTON INC		4412.0	3529.6		26.0	31.0	258.2	2441.6	691.5	42.8	16.5	10.5	1.2	9.9	0.4
	TOTAL:	40051.3	30855.1		4,433.1	2,199.3	7,026.0	14,536.4	1,241.4	769.5	282.4	177.7	19.3	163.6	6.2