

BEFORE THE DEPARTMENT OF WATER RESOURCES
OF THE STATE OF IDAHO

IN THE MATTER OF PETITION TO AMEND RULE 50.01 OF THE CONJUNCTIVE
MANAGEMENT RULES (37.03.11)

INFORMAL RESPONSE TO CLEAR SPRINGS FOOD, INC.'S PETITION TO
AMEND RULE 50

I oppose Clear Springs Food Inc. petition based on the following points:

1. The model wasn't developed for the purpose of administration.
2. The Big and Little Lost River basins were included for social reasons as quoted by Bryce Contour, a member of the modeling committee.
3. The USGS studies indicate that the Big and Little Lost Rivers are separated from the East Snake River Plain and any effect is lost through transevaporization.
4. When the Big and Little Lost Rivers are high and may impact the aquifer, the region's demands are satisfied and no call is made. When drought conditions exist and calls are made all water is fully appropriated and in fact many water rights are not filled in our own basins.
5. Delay factors that indicate up to 150 years before benefits may result should warrant a futile call on any petition.
6. The Lost River basins should qualify for the less than 10% impact rule.

Signature: _____



Date: 05/31/11

BEFORE THE DEPARTMENT OF WATER RESOURCES
OF THE STATE OF IDAHOIN THE MATTER OF PETITION TO AMEND RULE 50.01 OF THE CONJUNCTIVE
MANAGEMENT RULES (37.03.11)INFORMAL RESPONSE TO CLEAR SPRINGS FOOD, INC.'S PETITION TO
AMEND RULE 50

I oppose Clear Springs Food Inc. petition based on the following points:

1. The model wasn't developed for the purpose of administration.
2. The Big and Little Lost River basins were included for social reasons as quoted by Bryce Contour, a member of the modeling committee.
3. The USGS studies indicate that the Big and Little Lost Rivers are separated from the East Snake River Plain and any effect is lost through transeverporization.
4. When the Big and Little Lost Rivers are high and may impact the aquifer, the region's demands are satisfied and no call is made. When drought conditions exist and calls are made all water is fully appropriated and in fact many water rights are not filled in our own basins.
5. Delay factors that indicate up to 150 years before benefits may result should warrant a futile call on any petition.
6. The Lost River basins should qualify for the less than 10% impact rule.

Signature: Date: 5-30-11BEFORE THE DEPARTMENT OF WATER RESOURCES
OF THE STATE OF IDAHOIN THE MATTER OF PETITION TO AMEND RULE 50.01 OF THE CONJUNCTIVE
MANAGEMENT RULES (37.03.11)INFORMAL RESPONSE TO CLEAR SPRINGS FOOD, INC.'S PETITION TO
AMEND RULE 50

I oppose Clear Springs Food Inc. petition based on the following points:

1. The model wasn't developed for the purpose of administration.
2. The Big and Little Lost River basins were included for social reasons as quoted by Bryce Contour, a member of the modeling committee.
3. The USGS studies indicate that the Big and Little Lost Rivers are separated from the East Snake River Plain and any effect is lost through transeverporization.
4. When the Big and Little Lost Rivers are high and may impact the aquifer, the region's demands are satisfied and no call is made. When drought conditions exist and calls are made all water is fully appropriated and in fact many water rights are not filled in our own basins.
5. Delay factors that indicate up to 150 years before benefits may result should warrant a futile call on any petition.
6. The Lost River basins should qualify for the less than 10% impact rule.

Signature: Date: 5-30-11

BEFORE THE DEPARTMENT OF WATER RESOURCES
OF THE STATE OF IDAHO

IN THE MATTER OF PETITION TO AMEND RULE 50.01 OF THE CONJUNCTIVE
MANAGEMENT RULES (37.03.11)

INFORMAL RESPONSE TO CLEAR SPRINGS FOOD, INC.'S PETITION TO
AMEND RULE 50

I oppose Clear Springs Food Inc. petition based on the following points:

1. The model wasn't developed for the purpose of administration.
2. The Big and Little Lost River basins were included for social reasons as quoted by Bryce Contour, a member of the modeling committee.
3. The USGS studies indicate that the Big and Little Lost Rivers are separated from the East Snake River Plain and any effect is lost through transevaporization.
4. When the Big and Little Lost Rivers are high and may impact the aquifer, the region's demands are satisfied and no call is made. When drought conditions exist and calls are made all water is fully appropriated and in fact many water rights are not filled in our own basins.
5. Delay factors that indicate up to 150 years before benefits may result should warrant a futile call on any petition.
6. The Lost River basins should qualify for the less than 10% impact rule.

Signature: _____

James McLean

Date: _____

5/30/11

BEFORE THE DEPARTMENT OF WATER RESOURCES
OF THE STATE OF IDAHO

IN THE MATTER OF PETITION TO AMEND RULE 50.01 OF THE CONJUNCTIVE
MANAGEMENT RULES (37.03.11)

INFORMAL RESPONSE TO CLEAR SPRINGS FOOD, INC.'S PETITION TO
AMEND RULE 50

I oppose Clear Springs Food Inc. petition based on the following points:

1. The model wasn't developed for the purpose of administration.
2. The Big and Little Lost River basins were included for social reasons as quoted by Bryce Contour, a member of the modeling committee.
3. The USGS studies indicate that the Big and Little Lost Rivers are separated from the East Snake River Plain and any effect is lost through transevaporization.
4. When the Big and Little Lost Rivers are high and may impact the aquifer, the region's demands are satisfied and no call is made. When drought conditions exist and calls are made all water is fully appropriated and in fact many water rights are not filled in our own basins.
5. Delay factors that indicate up to 150 years before benefits may result should warrant a futile call on any petition.
6. The Lost River basins should qualify for the less than 10% impact rule.

Signature.

 (Brent S. Sequist) Date: 5-30-2011

BEFORE THE DEPARTMENT OF WATER RESOURCES
OF THE STATE OF IDAHO

IN THE MATTER OF PETITION TO AMEND RULE 50.01 OF THE CONJUNCTIVE
MANAGEMENT RULES (37.03.11)

INFORMAL RESPONSE TO CLEAR SPRINGS FOOD, INC.'S PETITION TO
AMEND RULE 50

I oppose Clear Springs Food Inc. petition based on the following points:

1. The model wasn't developed for the purpose of administration.
2. The Big and Little Lost River basins were included for social reasons as quoted by Bryce Contour, a member of the modeling committee.
3. The USGS studies indicate that the Big and Little Lost Rivers are separated from the East Snake River Plain and any effect is lost through transevaporization.
4. When the Big and Little Lost Rivers are high and may impact the aquifer, the region's demands are satisfied and no call is made. When drought conditions exist and calls are made all water is fully appropriated and in fact many water rights are not filled in our own basins.
5. Delay factors that indicate up to 150 years before benefits may result should warrant a futile call on any petition.
6. The Lost River basins should qualify for the less than 10% impact rule.

Signature: _____



Date: 5-30-11

BEFORE THE DEPARTMENT OF WATER RESOURCES
OF THE STATE OF IDAHO

IN THE MATTER OF PETITION TO AMEND RULE 50.01 OF THE CONJUNCTIVE
MANAGEMENT RULES (37.03.11)

INFORMAL RESPONSE TO CLEAR SPRINGS FOOD, INC.'S PETITION TO
AMEND RULE 50

I oppose Clear Springs Food Inc. petition based on the following points:

1. The model wasn't developed for the purpose of administration.
2. The Big and Little Lost River basins were included for social reasons as quoted by Bryce Contour, a member of the modeling committee.
3. The USGS studies indicate that the Big and Little Lost Rivers are separated from the East Snake River Plain and any effect is lost through transeporization.
4. When the Big and Little Lost Rivers are high and may impact the aquifer, the region's demands are satisfied and no call is made. When drought conditions exist and calls are made all water is fully appropriated and in fact many water rights are not filled in our own basins.
5. Delay factors that indicate up to 150 years before benefits may result should warrant a futile call on any petition.
6. The Lost River basins should qualify for the less than 10% impact rule.

Signature:

Boyd B. Burnett

Date:

5-30-11

BEFORE THE DEPARTMENT OF WATER RESOURCES
OF THE STATE OF IDAHO

IN THE MATTER OF PETITION TO AMEND RULE 50.01 OF THE CONJUNCTIVE
MANAGEMENT RULES (37.03.11)

INFORMAL RESPONSE TO CLEAR SPRINGS FOOD, INC.'S PETITION TO
AMEND RULE 50

I oppose Clear Springs Food Inc. petition based on the following points:

1. The model wasn't developed for the purpose of administration.
2. The Big and Little Lost River basins were included for social reasons as quoted by Bryce Contour, a member of the modeling committee.
3. The USGS studies indicate that the Big and Little Lost Rivers are separated from the East Snake River Plain and any effect is lost through transeporization.
4. When the Big and Little Lost Rivers are high and may impact the aquifer, the region's demands are satisfied and no call is made. When drought conditions exist and calls are made all water is fully appropriated and in fact many water rights are not filled in our own basins.
5. Delay factors that indicate up to 150 years before benefits may result should warrant a futile call on any petition.
6. The Lost River basins should qualify for the less than 10% impact rule.

Signature: Humard Banta Date: 5-30-11

BEFORE THE DEPARTMENT OF WATER RESOURCES
OF THE STATE OF IDAHO


IN THE MATTER OF PETITION TO AMEND RULE 50.01 OF THE CONJUNCTIVE
MANAGEMENT RULES (37.03.11)

INFORMAL RESPONSE TO CLEAR SPRINGS FOOD, INC.'S PETITION TO
AMEND RULE 50

I oppose Clear Springs Food Inc. petition based on the following points:

1. The model wasn't developed for the purpose of administration.
2. The Big and Little Lost River basins were included for social reasons as quoted by Bryce Contour, a member of the modeling committee.
3. The USGS studies indicate that the Big and Little Lost Rivers are separated from the East Snake River Plain and any effect is lost through transevaporization.
4. When the Big and Little Lost Rivers are high and may impact the aquifer, the region's demands are satisfied and no call is made. When drought conditions exist and calls are made all water is fully appropriated and in fact many water rights are not filled in our own basins.
5. Delay factors that indicate up to 150 years before benefits may result should warrant a futile call on any petition.
6. The Lost River basins should qualify for the less than 10% impact rule.

Signature: _____



Date: _____

5.30.11

BEFORE THE DEPARTMENT OF WATER RESOURCES
OF THE STATE OF IDAHO

IN THE MATTER OF PETITION TO AMEND RULE 50.01 OF THE CONJUNCTIVE
MANAGEMENT RULES (37.03.11)

INFORMAL RESPONSE TO CLEAR SPRINGS FOOD, INC.'S PETITION TO
AMEND RULE 50

I oppose Clear Springs Food Inc. petition based on the following points:

1. The model wasn't developed for the purpose of administration.
2. The Big and Little Lost River basins were included for social reasons as quoted by Bryce Contour, a member of the modeling committee.
3. The USGS studies indicate that the Big and Little Lost Rivers are separated from the East Snake River Plain and any effect is lost through transevaporation.
4. When the Big and Little Lost Rivers are high and may impact the aquifer, the region's demands are satisfied and no call is made. When drought conditions exist and calls are made all water is fully appropriated and in fact many water rights are not filled in our own basins.
5. Delay factors that indicate up to 150 years before benefits may result should warrant a futile call on any petition.
6. The Lost River basins should qualify for the less than 10% impact rule.

Signature: _____

D Moncur

Date: 5-30-11

BEFORE THE DEPARTMENT OF WATER RESOURCES
OF THE STATE OF IDAHO

IN THE MATTER OF PETITION TO AMEND RULE 50.01 OF THE CONJUNCTIVE
MANAGEMENT RULES (37.03.11)

INFORMAL RESPONSE TO CLEAR SPRINGS FOOD, INC.'S PETITION TO
AMEND RULE 50

I oppose Clear Springs Food Inc. petition based on the following points:

1. The model wasn't developed for the purpose of administration.
2. The Big and Little Lost River basins were included for social reasons as quoted by Bryce Contour, a member of the modeling committee.
3. The USGS studies indicate that the Big and Little Lost Rivers are separated from the East Snake River Plain and any effect is lost through transevaporization.
4. When the Big and Little Lost Rivers are high and may impact the aquifer, the region's demands are satisfied and no call is made. When drought conditions exist and calls are made all water is fully appropriated and in fact many water rights are not filled in our own basins.
5. Delay factors that indicate up to 150 years before benefits may result should warrant a futile call on any petition.
6. The Lost River basins should qualify for the less than 10% impact rule.

Signature: Carl R. Jensen

Date: 5-30-11

BEFORE THE DEPARTMENT OF WATER RESOURCES
OF THE STATE OF IDAHO

IN THE MATTER OF PETITION TO AMEND RULE 50.01 OF THE CONJUNCTIVE
MANAGEMENT RULES (37.03.11)

INFORMAL RESPONSE TO CLEAR SPRINGS FOOD, INC.'S PETITION TO
AMEND RULE 50

I oppose Clear Springs Food Inc. petition based on the following points:

1. The model wasn't developed for the purpose of administration.
2. The Big and Little Lost River basins were included for social reasons as quoted by Bryce Contour, a member of the modeling committee.
3. The USGS studies indicate that the Big and Little Lost Rivers are separated from the East Snake River Plain and any effect is lost through transevaporization.
4. When the Big and Little Lost Rivers are high and may impact the aquifer, the region's demands are satisfied and no call is made. When drought conditions exist and calls are made all water is fully appropriated and in fact many water rights are not filled in our own basins.
5. Delay factors that indicate up to 150 years before benefits may result should warrant a futile call on any petition.
6. The Lost River basins should qualify for the less than 10% impact rule.

Signature: _____

Peggy O'Maley

Date: _____

5-30-11

BEFORE THE DEPARTMENT OF WATER RESOURCES
OF THE STATE OF IDAHO


IN THE MATTER OF PETITION TO AMEND RULE 50.01 OF THE CONJUNCTIVE
MANAGEMENT RULES (37.03.11)

INFORMAL RESPONSE TO CLEAR SPRINGS FOOD, INC.'S PETITION TO
AMEND RULE 50

I oppose Clear Springs Food Inc. petition based on the following points:

1. The model wasn't developed for the purpose of administration.
2. The Big and Little Lost River basins were included for social reasons as quoted by Bryce Contour, a member of the modeling committee.
3. The USGS studies indicate that the Big and Little Lost Rivers are separated from the East Snake River Plain and any effect is lost through transevaporization.
4. When the Big and Little Lost Rivers are high and may impact the aquifer, the region's demands are satisfied and no call is made. When drought conditions exist and calls are made all water is fully appropriated and in fact many water rights are not filled in our own basins.
5. Delay factors that indicate up to 150 years before benefits may result should warrant a futile call on any petition.
6. The Lost River basins should qualify for the less than 10% impact rule.

Signature:



Date: 5/30/11

BEFORE THE DEPARTMENT OF WATER RESOURCES
OF THE STATE OF IDAHO

IN THE MATTER OF PETITION TO AMEND RULE 50.01 OF THE CONJUNCTIVE
MANAGEMENT RULES (37.03.11)

INFORMAL RESPONSE TO CLEAR SPRINGS FOOD, INC.'S PETITION TO
AMEND RULE 50

I oppose Clear Springs Food Inc. petition based on the following points:

1. The model wasn't developed for the purpose of administration.
2. The Big and Little Lost River basins were included for social reasons as quoted by Bryce Contour, a member of the modeling committee.
3. The USGS studies indicate that the Big and Little Lost Rivers are separated from the East Snake River Plain and any effect is lost through transeverporization.
4. When the Big and Little Lost Rivers are high and may impact the aquifer, the region's demands are satisfied and no call is made. When drought conditions exist and calls are made all water is fully appropriated and in fact many water rights are not filled in our own basins.
5. Delay factors that indicate up to 150 years before benefits may result should warrant a futile call on any petition.
6. The Lost River basins should qualify for the less than 10% impact rule.

Signature: Larry Schwartz Date: 5/30/11

BEFORE THE DEPARTMENT OF WATER RESOURCES
OF THE STATE OF IDAHO


IN THE MATTER OF PETITION TO AMEND RULE 50.01 OF THE CONJUNCTIVE
MANAGEMENT RULES (37.03.11)

INFORMAL RESPONSE TO CLEAR SPRINGS FOOD, INC.'S PETITION TO
AMEND RULE 50

I oppose Clear Springs Food Inc. petition based on the following points:

1. The model wasn't developed for the purpose of administration.
2. The Big and Little Lost River basins were included for social reasons as quoted by Bryce Contour, a member of the modeling committee.
3. The USGS studies indicate that the Big and Little Lost Rivers are separated from the East Snake River Plain and any effect is lost through transeporization.
4. When the Big and Little Lost Rivers are high and may impact the aquifer, the region's demands are satisfied and no call is made. When drought conditions exist and calls are made all water is fully appropriated and in fact many water rights are not filled in our own basins.
5. Delay factors that indicate up to 150 years before benefits may result should warrant a futile call on any petition.
6. The Lost River basins should qualify for the less than 10% impact rule.

Signature:



Date:

5-30-2011

BEFORE THE DEPARTMENT OF WATER RESOURCES
OF THE STATE OF IDAHO

IN THE MATTER OF PETITION TO AMEND RULE 50.01 OF THE CONJUNCTIVE
MANAGEMENT RULES (37.03.11)

INFORMAL RESPONSE TO CLEAR SPRINGS FOOD, INC.'S PETITION TO
AMEND RULE 50

I oppose Clear Springs Food Inc. petition based on the following points:

1. The model wasn't developed for the purpose of administration.
2. The Big and Little Lost River basins were included for social reasons as quoted by Bryce Contour, a member of the modeling committee.
3. The USGS studies indicate that the Big and Little Lost Rivers are separated from the East Snake River Plain and any effect is lost through transevaporization.
4. When the Big and Little Lost Rivers are high and may impact the aquifer, the region's demands are satisfied and no call is made. When drought conditions exist and calls are made all water is fully appropriated and in fact many water rights are not filled in our own basins.
5. Delay factors that indicate up to 150 years before benefits may result should warrant a futile call on any petition.
6. The Lost River basins should qualify for the less than 10% impact rule.

Signature: _____

P. Smith

Date: _____

5/30/11

BEFORE THE DEPARTMENT OF WATER RESOURCES
OF THE STATE OF IDAHO

IN THE MATTER OF PETITION TO AMEND RULE 50.01 OF THE CONJUNCTIVE
MANAGEMENT RULES (37.03.11)

INFORMAL RESPONSE TO CLEAR SPRINGS FOOD, INC.'S PETITION TO
AMEND RULE 50

I oppose Clear Springs Food Inc. petition based on the following points:

1. The model wasn't developed for the purpose of administration.
2. The Big and Little Lost River basins were included for social reasons as quoted by Bryce Contour, a member of the modeling committee.
3. The USGS studies indicate that the Big and Little Lost Rivers are separated from the East Snake River Plain and any effect is lost through transevaporization.
4. When the Big and Little Lost Rivers are high and may impact the aquifer, the region's demands are satisfied and no call is made. When drought conditions exist and calls are made all water is fully appropriated and in fact many water rights are not filled in our own basins.
5. Delay factors that indicate up to 150 years before benefits may result should warrant a futile call on any petition.
6. The Lost River basins should qualify for the less than 10% impact rule.

Signature: *Rachel D. Bwald* Date: 5-30-11

BEFORE THE DEPARTMENT OF WATER RESOURCES
OF THE STATE OF IDAHO


IN THE MATTER OF PETITION TO AMEND RULE 50.01 OF THE CONJUNCTIVE
MANAGEMENT RULES (37.03.11)

INFORMAL RESPONSE TO CLEAR SPRINGS FOOD, INC.'S PETITION TO
AMEND RULE 50

I oppose Clear Springs Food Inc. petition based on the following points:

1. The model wasn't developed for the purpose of administration.
2. The Big and Little Lost River basins were included for social reasons as quoted by Bryce Contour, a member of the modeling committee.
3. The USGS studies indicate that the Big and Little Lost Rivers are separated from the East Snake River Plain and any effect is lost through transevaporization.
4. When the Big and Little Lost Rivers are high and may impact the aquifer, the region's demands are satisfied and no call is made. When drought conditions exist and calls are made all water is fully appropriated and in fact many water rights are not filled in our own basins.
5. Delay factors that indicate up to 150 years before benefits may result should warrant a futile call on any petition.
6. The Lost River basins should qualify for the less than 10% impact rule.

Signature: _____



Date: _____

5-30-11

BEFORE THE DEPARTMENT OF WATER RESOURCES
OF THE STATE OF IDAHO


IN THE MATTER OF PETITION TO AMEND RULE 50.01 OF THE CONJUNCTIVE
MANAGEMENT RULES (37.03.11)

INFORMAL RESPONSE TO CLEAR SPRINGS FOOD, INC.'S PETITION TO
AMEND RULE 50

I oppose Clear Springs Food Inc. petition based on the following points:

1. The model wasn't developed for the purpose of administration.
2. The Big and Little Lost River basins were included for social reasons as quoted by Bryce Contour, a member of the modeling committee.
3. The USGS studies indicate that the Big and Little Lost Rivers are separated from the East Snake River Plain and any effect is lost through transevaporization.
4. When the Big and Little Lost Rivers are high and may impact the aquifer, the region's demands are satisfied and no call is made. When drought conditions exist and calls are made all water is fully appropriated and in fact many water rights are not filled in our own basins.
5. Delay factors that indicate up to 150 years before benefits may result should warrant a futile call on any petition.
6. The Lost River basins should qualify for the less than 10% impact rule.

Signature:

A handwritten signature in black ink, appearing to be "A. C. ...", written over a horizontal line.

Date: 5-30-11

BEFORE THE DEPARTMENT OF WATER RESOURCES
OF THE STATE OF IDAHO

IN THE MATTER OF PETITION TO AMEND RULE 50.01 OF THE CONJUNCTIVE
MANAGEMENT RULES (37.03.11)

INFORMAL RESPONSE TO CLEAR SPRINGS FOOD, INC.'S PETITION TO
AMEND RULE 50

I oppose Clear Springs Food Inc. petition based on the following points:

1. The model wasn't developed for the purpose of administration.
2. The Big and Little Lost River basins were included for social reasons as quoted by Bryce Contour, a member of the modeling committee.
3. The USGS studies indicate that the Big and Little Lost Rivers are separated from the East Snake River Plain and any effect is lost through transeporization.
4. When the Big and Little Lost Rivers are high and may impact the aquifer, the region's demands are satisfied and no call is made. When drought conditions exist and calls are made all water is fully appropriated and in fact many water rights are not filled in our own basins.
5. Delay factors that indicate up to 150 years before benefits may result should warrant a futile call on any petition.
6. The Lost River basins should qualify for the less than 10% impact rule.

Signature: 

Date: 5-30-11

BEFORE THE DEPARTMENT OF WATER RESOURCES
OF THE STATE OF IDAHO


IN THE MATTER OF PETITION TO AMEND RULE 50.01 OF THE CONJUNCTIVE
MANAGEMENT RULES (37.03.11)

INFORMAL RESPONSE TO CLEAR SPRINGS FOOD, INC.'S PETITION TO
AMEND RULE 50

I oppose Clear Springs Food Inc. petition based on the following points:

1. The model wasn't developed for the purpose of administration.
2. The Big and Little Lost River basins were included for social reasons as quoted by Bryce Contour, a member of the modeling committee.
3. The USGS studies indicate that the Big and Little Lost Rivers are separated from the East Snake River Plain and any effect is lost through transevaporization.
4. When the Big and Little Lost Rivers are high and may impact the aquifer, the region's demands are satisfied and no call is made. When drought conditions exist and calls are made all water is fully appropriated and in fact many water rights are not filled in our own basins.
5. Delay factors that indicate up to 150 years before benefits may result should warrant a futile call on any petition.
6. The Lost River basins should qualify for the less than 10% impact rule.

Signature: _____



Date: 05/30/2011

BEFORE THE DEPARTMENT OF WATER RESOURCES
OF THE STATE OF IDAHO

IN THE MATTER OF PETITION TO AMEND RULE 50.01 OF THE CONJUNCTIVE
MANAGEMENT RULES (37.03.11)

INFORMAL RESPONSE TO CLEAR SPRINGS FOOD, INC.'S PETITION TO
AMEND RULE 50

I oppose Clear Springs Food Inc. petition based on the following points:

1. The model wasn't developed for the purpose of administration.
2. The Big and Little Lost River basins were included for social reasons as quoted by Bryce Contour, a member of the modeling committee.
3. The USGS studies indicate that the Big and Little Lost Rivers are separated from the East Snake River Plain and any effect is lost through transeporization.
4. When the Big and Little Lost Rivers are high and may impact the aquifer, the region's demands are satisfied and no call is made. When drought conditions exist and calls are made all water is fully appropriated and in fact many water rights are not filled in our own basins.
5. Delay factors that indicate up to 150 years before benefits may result should warrant a futile call on any petition.
6. The Lost River basins should qualify for the less than 10% impact rule.

Signature: _____

Kim Davies

Date: _____

5-30-11

BEFORE THE DEPARTMENT OF WATER RESOURCES
OF THE STATE OF IDAHO


IN THE MATTER OF PETITION TO AMEND RULE 50.01 OF THE CONJUNCTIVE
MANAGEMENT RULES (37.03.11)

INFORMAL RESPONSE TO CLEAR SPRINGS FOOD, INC.'S PETITION TO
AMEND RULE 50

I oppose Clear Springs Food Inc. petition based on the following points:

1. The model wasn't developed for the purpose of administration.
2. The Big and Little Lost River basins were included for social reasons as quoted by Bryce Contour, a member of the modeling committee.
3. The USGS studies indicate that the Big and Little Lost Rivers are separated from the East Snake River Plain and any effect is lost through transevaporization.
4. When the Big and Little Lost Rivers are high and may impact the aquifer, the region's demands are satisfied and no call is made. When drought conditions exist and calls are made all water is fully appropriated and in fact many water rights are not filled in our own basins.
5. Delay factors that indicate up to 150 years before benefits may result should warrant a futile call on any petition.
6. The Lost River basins should qualify for the less than 10% impact rule.

Signature: _____



Date: 5-30-11

BEFORE THE DEPARTMENT OF WATER RESOURCES
OF THE STATE OF IDAHO


IN THE MATTER OF PETITION TO AMEND RULE 50.01 OF THE CONJUNCTIVE
MANAGEMENT RULES (37.03.11)

INFORMAL RESPONSE TO CLEAR SPRINGS FOOD, INC.'S PETITION TO
AMEND RULE 50

I oppose Clear Springs Food Inc. petition based on the following points:

1. The model wasn't developed for the purpose of administration.
2. The Big and Little Lost River basins were included for social reasons as quoted by Bryce Contour, a member of the modeling committee.
3. The USGS studies indicate that the Big and Little Lost Rivers are separated from the East Snake River Plain and any effect is lost through transevaporization.
4. ~~When the~~ Big and Little Lost Rivers are high and may impact the aquifer, the ~~region's~~ demands are satisfied and no call is made. When drought conditions exist and calls are made all water is fully appropriated and in fact many water rights are not filled in our own basins.
5. Delay factors that indicate up to 150 years before benefits may result should warrant a futile call on any petition.
6. The Lost River basins should qualify for the less than 10% impact rule.

Signature:

PATRICK KEAN 

Date: 05/30/2011

BEFORE THE DEPARTMENT OF WATER RESOURCES
OF THE STATE OF IDAHO

IN THE MATTER OF PETITION TO AMEND RULE 50.01 OF THE CONJUNCTIVE
MANAGEMENT RULES (37.03.11)

INFORMAL RESPONSE TO CLEAR SPRINGS FOOD, INC.'S PETITION TO
AMEND RULE 50

I oppose Clear Springs Food Inc. petition based on the following points:

1. The model wasn't developed for the purpose of administration.
2. The Big and Little Lost River basins were included for social reasons as quoted by Bryce Contour, a member of the modeling committee.
3. The USGS studies indicate that the Big and Little Lost Rivers are separated from the East Snake River Plain and any effect is lost through transeporization.
4. When the Big and Little Lost Rivers are high and may impact the aquifer, the region's demands are satisfied and no call is made. When drought conditions exist and calls are made all water is fully appropriated and in fact many water rights are not filled in our own basins.
5. Delay factors that indicate up to 150 years before benefits may result should warrant a futile call on any petition.
6. The Lost River basins should qualify for the less than 10% impact rule.

Signature: Dick Chamber Date: MAY 30, 2010

BEFORE THE DEPARTMENT OF WATER RESOURCES
OF THE STATE OF IDAHO

IN THE MATTER OF PETITION TO AMEND RULE 50.01 OF THE CONJUNCTIVE
MANAGEMENT RULES (37.03.11)

INFORMAL RESPONSE TO CLEAR SPRINGS FOOD, INC.'S PETITION TO
AMEND RULE 50

I oppose Clear Springs Food Inc. petition based on the following points:

1. The model wasn't developed for the purpose of administration.
2. The Big and Little Lost River basins were included for social reasons as quoted by Bryce Contour, a member of the modeling committee.
3. The USGS studies indicate that the Big and Little Lost Rivers are separated from the East Snake River Plain and any effect is lost through transevaporation.
4. When the Big and Little Lost Rivers are high and may impact the aquifer, the region's demands are satisfied and no call is made. When drought conditions exist and calls are made all water is fully appropriated and in fact many water rights are not filled in our own basins.
5. Delay factors that indicate up to 150 years before benefits may result should warrant a futile call on any petition.
6. The Lost River basins should qualify for the less than 10% impact rule.

Signature: Phil Davies Date: 5-30-11

5. Delay factors that indicate up to 150 years before benefits may result should warrant a futile call on any petition.
6. The Lost River basins should qualify for the less than 10% impact rule.

Signature: D. Moncur Date: 5-30-11

BEFORE THE DEPARTMENT OF WATER RESOURCES
OF THE STATE OF IDAHO

IN THE MATTER OF PETITION TO AMEND RULE 50.01 OF THE CONJUNCTIVE
MANAGEMENT RULES (37.03.11)

INFORMAL RESPONSE TO CLEAR SPRINGS FOOD, INC.'S PETITION TO
AMEND RULE 50

I oppose Clear Springs Food Inc. petition based on the following points:

1. The model wasn't developed for the purpose of administration.
2. The Big and Little Lost River basins were included for social reasons as quoted by Bryce Contour, a member of the modeling committee.
3. The USGS studies indicate that the Big and Little Lost Rivers are separated from the East Snake River Plain and any effect is lost through transevaporization.
4. When the Big and Little Lost Rivers are high and may impact the aquifer, the region's demands are satisfied and no call is made. When drought conditions exist and calls are made all water is fully appropriated and in fact many water rights are not filled in our own basins.
5. Delay factors that indicate up to 150 years before benefits may result should warrant a futile call on any petition.
6. The Lost River basins should qualify for the less than 10% impact rule.

Signature: _____

Julie Hayward

Date: _____

5-30-11


BEFORE THE DEPARTMENT OF WATER RESOURCES
OF THE STATE OF IDAHO

IN THE MATTER OF PETITION TO AMEND RULE 50.01 OF THE CONJUNCTIVE
MANAGEMENT RULES (37.03.11)

INFORMAL RESPONSE TO CLEAR SPRINGS FOOD, INC.'S PETITION TO
AMEND RULE 50

I oppose Clear Springs Food Inc. petition based on the following points:

1. The model wasn't developed for the purpose of administration.
2. The Big and Little Lost River basins were included for social reasons as quoted by Bryce Contour, a member of the modeling committee.
3. The USGS studies indicate that the Big and Little Lost Rivers are separated from the East Snake River Plain and any effect is lost through transevaporization.
4. When the Big and Little Lost Rivers are high and may impact the aquifer, the region's demands are satisfied and no call is made. When drought conditions exist and calls are made all water is fully appropriated and in fact many water rights are not filled in our own basins.
5. Delay factors that indicate up to 150 years before benefits may result should warrant a futile call on any petition.
6. The Lost River basins should qualify for the less than 10% impact rule.

Signature:  Date: 5/30/11

BEFORE THE DEPARTMENT OF WATER RESOURCES
OF THE STATE OF IDAHO

IN THE MATTER OF PETITION TO AMEND RULE 50.01 OF THE CONJUNCTIVE
MANAGEMENT RULES (37.03.11)

INFORMAL RESPONSE TO CLEAR SPRINGS FOOD, INC.'S PETITION TO
AMEND RULE 50

I oppose Clear Springs Food Inc. petition based on the following points:

1. The model wasn't developed for the purpose of administration.
2. The Big and Little Lost River basins were included for social reasons as quoted by Bryce Contour, a member of the modeling committee.
3. The USGS studies indicate that the Big and Little Lost Rivers are separated from the East Snake River Plain and any effect is lost through transeaporation.
4. When the Big and Little Lost Rivers are high and may impact the aquifer, the region's demands are satisfied and no call is made. When drought conditions exist and calls are made all water is fully appropriated and in fact many water rights are not filled in our own basins.
5. Delay factors that indicate up to 150 years before benefits may result should warrant a futile call on any petition.
6. The Lost River basins should qualify for the less than 10% impact rule.

Signature:

D Moncur

Date:

5-30-11

Signature:

Joseph Sprake

Date:

5-30-11

BEFORE THE DEPARTMENT OF WATER RESOURCES
OF THE STATE OF IDAHO

IN THE MATTER OF PETITION TO AMEND RULE 50.01 OF THE CONJUNCTIVE
MANAGEMENT RULES (37.03.11)

INFORMAL RESPONSE TO CLEAR SPRINGS FOOD, INC.'S PETITION TO
AMEND RULE 50

I oppose Clear Springs Food Inc. petition based on the following points:

1. The model wasn't developed for the purpose of administration.
2. The Big and Little Lost River basins were included for social reasons as quoted by Bryce Contour, a member of the modeling committee.
3. The USGS studies indicate that the Big and Little Lost Rivers are separated from the East Snake River Plain and any effect is lost through transevaporization.
4. When the Big and Little Lost Rivers are high and may impact the aquifer, the region's demands are satisfied and no call is made. When drought conditions exist and calls are made all water is fully appropriated and in fact many water rights are not filled in our own basins.
5. Delay factors that indicate up to 150 years before benefits may result should warrant a futile call on any petition.
6. The Lost River basins should qualify for the less than 10% impact rule.

Signature: _____

g B L J

Date: _____

5-30-2011

BEFORE THE DEPARTMENT OF WATER RESOURCES
OF THE STATE OF IDAHO

IN THE MATTER OF PETITION TO AMEND RULE 50.01 OF THE CONJUNCTIVE
MANAGEMENT RULES (37.03.11)

INFORMAL RESPONSE TO CLEAR SPRINGS FOOD, INC.'S PETITION TO
AMEND RULE 50

I oppose Clear Springs Food Inc. petition based on the following points:

1. The model wasn't developed for the purpose of administration.
2. The Big and Little Lost River basins were included for social reasons as quoted by Bryce Contour, a member of the modeling committee.
3. The USGS studies indicate that the Big and Little Lost Rivers are separated from the East Snake River Plain and any effect is lost through transevaporation.
4. When the Big and Little Lost Rivers are high and may impact the aquifer, the region's demands are satisfied and no call is made. When drought conditions exist and calls are made all water is fully appropriated and in fact many water rights are not filled in our own basins.
5. Delay factors that indicate up to 150 years before benefits may result should warrant a futile call on any petition.
6. The Lost River basins should qualify for the less than 10% impact rule.

Signature: _____

Joseph Sprahn

Date: 5-30-11

BEFORE THE DEPARTMENT OF WATER RESOURCES
OF THE STATE OF IDAHO

IN THE MATTER OF PETITION TO AMEND RULE 50.01 OF THE CONJUNCTIVE
MANAGEMENT RULES (37.03.11)

INFORMAL RESPONSE TO CLEAR SPRINGS FOOD, INC.'S PETITION TO
AMEND RULE 50

I oppose Clear Springs Food Inc. petition based on the following points:

1. The model wasn't developed for the purpose of administration.
2. The Big and Little Lost River basins were included for social reasons as quoted by Bryce Contour, a member of the modeling committee.
3. The USGS studies indicate that the Big and Little Lost Rivers are separated from the East Snake River Plain and any effect is lost through transeporization.
4. When the Big and Little Lost Rivers are high and may impact the aquifer, the region's demands are satisfied and no call is made. When drought conditions exist and calls are made all water is fully appropriated and in fact many water rights are not filled in our own basins.
5. Delay factors that indicate up to 150 years before benefits may result should warrant a futile call on any petition.
6. The Lost River basins should qualify for the less than 10% impact rule.

Signature: Dennis Braswell Date: 5-30-11

BEFORE THE DEPARTMENT OF WATER RESOURCES
OF THE STATE OF IDAHO

IN THE MATTER OF PETITION TO AMEND RULE 50.01 OF THE CONJUNCTIVE
MANAGEMENT RULES (37.03.11)

INFORMAL RESPONSE TO CLEAR SPRINGS FOOD, INC.'S PETITION TO
AMEND RULE 50

I oppose Clear Springs Food Inc. petition based on the following points:

1. The model wasn't developed for the purpose of administration.
2. The Big and Little Lost River basins were included for social reasons as quoted by Bryce Contour, a member of the modeling committee.
3. The USGS studies indicate that the Big and Little Lost Rivers are separated from the East Snake River Plain and any effect is lost through transeporization.
4. When the Big and Little Lost Rivers are high and may impact the aquifer, the region's demands are satisfied and no call is made. When drought conditions exist and calls are made all water is fully appropriated and in fact many water rights are not filled in our own basins.
5. Delay factors that indicate up to 150 years before benefits may result should warrant a futile call on any petition.
6. The Lost River basins should qualify for the less than 10% impact rule.

Signature: Ralph S. Fackerson Date: 5-30-11

BEFORE THE DEPARTMENT OF WATER RESOURCES
OF THE STATE OF IDAHO

IN THE MATTER OF PETITION TO AMEND RULE 50.01 OF THE CONJUNCTIVE
MANAGEMENT RULES (37.03.11)

INFORMAL RESPONSE TO CLEAR SPRINGS FOOD, INC.'S PETITION TO
AMEND RULE 50

I oppose Clear Springs Food Inc. petition based on the following points:

1. The model wasn't developed for the purpose of administration.
2. The Big and Little Lost River basins were included for social reasons as quoted by Bryce Contour, a member of the modeling committee.
3. The USGS studies indicate that the Big and Little Lost Rivers are separated from the East Snake River Plain and any effect is lost through transevaporation.
4. When the Big and Little Lost Rivers are high and may impact the aquifer, the region's demands are satisfied and no call is made. When drought conditions exist and calls are made all water is fully appropriated and in fact many water rights are not filled in our own basins.
5. Delay factors that indicate up to 150 years before benefits may result should warrant a futile call on any petition.
6. The Lost River basins should qualify for the less than 10% impact rule.

Signature: W. Gary Rogers

Date: 5-30-11

BEFORE THE DEPARTMENT OF WATER RESOURCES
OF THE STATE OF IDAHO

IN THE MATTER OF PETITION TO AMEND RULE 50.01 OF THE CONJUNCTIVE
MANAGEMENT RULES (37.03.11)

INFORMAL RESPONSE TO CLEAR SPRINGS FOOD, INC.'S PETITION TO
AMEND RULE 50

I oppose Clear Springs Food Inc. petition based on the following points:

1. The model wasn't developed for the purpose of administration.
2. The Big and Little Lost River basins were included for social reasons as quoted by Bryce Contour, a member of the modeling committee.
3. The USGS studies indicate that the Big and Little Lost Rivers are separated from the East Snake River Plain and any effect is lost through transevaporization.
4. When the Big and Little Lost Rivers are high and may impact the aquifer, the region's demands are satisfied and no call is made. When drought conditions exist and calls are made all water is fully appropriated and in fact many water rights are not filled in our own basins.
5. Delay factors that indicate up to 150 years before benefits may result should warrant a futile call on any petition.
6. The Lost River basins should qualify for the less than 10% impact rule.

Signature: _____

Pam Rogers

Date: 5-30-2011

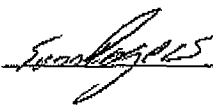
BEFORE THE DEPARTMENT OF WATER RESOURCES
OF THE STATE OF IDAHO

IN THE MATTER OF PETITION TO AMEND RULE 50.01 OF THE CONJUNCTIVE
MANAGEMENT RULES (37.03.11)

INFORMAL RESPONSE TO CLEAR SPRINGS FOOD, INC.'S PETITION TO
AMEND RULE 50

I oppose Clear Springs Food Inc. petition based on the following points:

1. The model wasn't developed for the purpose of administration.
2. The Big and Little Lost River basins were included for social reasons as quoted by Bryce Contour, a member of the modeling committee.
3. The USGS studies indicate that the Big and Little Lost Rivers are separated from the East Snake River Plain and any effect is lost through transevaporization.
4. When the Big and Little Lost Rivers are high and may impact the aquifer, the region's demands are satisfied and no call is made. When drought conditions exist and calls are made all water is fully appropriated and in fact many water rights are not filled in our own basins.
5. Delay factors that indicate up to 150 years before benefits may result should warrant a futile call on any petition.
6. The Lost River basins should qualify for the less than 10% impact rule.

Signature: 

Date: 5-30-11

BEFORE THE DEPARTMENT OF WATER RESOURCES
OF THE STATE OF IDAHO

IN THE MATTER OF PETITION TO AMEND RULE 50.01 OF THE CONJUNCTIVE
MANAGEMENT RULES (37.03.11)

INFORMAL RESPONSE TO CLEAR SPRINGS FOOD, INC.'S PETITION TO
AMEND RULE 50

I oppose Clear Springs Food Inc. petition based on the following points:

1. The model wasn't developed for the purpose of administration.
2. The Big and Little Lost River basins were included for social reasons as quoted by Bryce Contour, a member of the modeling committee.
3. The USGS studies indicate that the Big and Little Lost Rivers are separated from the East Snake River Plain and any effect is lost through transeporization.
4. When the Big and Little Lost Rivers are high and may impact the aquifer, the region's demands are satisfied and no call is made. When drought conditions exist and calls are made all water is fully appropriated and in fact many water rights are not filled in our own basins.
5. Delay factors that indicate up to 150 years before benefits may result should warrant a futile call on any petition.
6. The Lost River basins should qualify for the less than 10% impact rule.

Signature: _____

Shirley Raejin

Date: 5-20-11

BEFORE THE DEPARTMENT OF WATER RESOURCES
OF THE STATE OF IDAHO


IN THE MATTER OF PETITION TO AMEND RULE 50.01 OF THE CONJUNCTIVE
MANAGEMENT RULES (37.03.11)

INFORMAL RESPONSE TO CLEAR SPRINGS FOOD, INC.'S PETITION TO
AMEND RULE 50

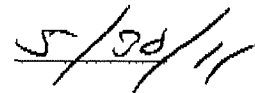
I oppose Clear Springs Food Inc. petition based on the following points:

1. The model wasn't developed for the purpose of administration.
2. The Big and Little Lost River basins were included for social reasons as quoted by Bryce Contour, a member of the modeling committee.
3. The USGS studies indicate that the Big and Little Lost Rivers are separated from the East Snake River Plain and any effect is lost through transeporization.
4. When the Big and Little Lost Rivers are high and may impact the aquifer, the region's demands are satisfied and no call is made. When drought conditions exist and calls are made all water is fully appropriated and in fact many water rights are not filled in our own basins.
5. Delay factors that indicate up to 150 years before benefits may result should warrant a futile call on any petition.
6. The Lost River basins should qualify for the less than 10% impact rule.

Signature: _____



Date: _____



BEFORE THE DEPARTMENT OF WATER RESOURCES
OF THE STATE OF IDAHO

IN THE MATTER OF PETITION TO AMEND RULE 50.01 OF THE CONJUNCTIVE
MANAGEMENT RULES (37.03.11)

INFORMAL RESPONSE TO CLEAR SPRINGS FOOD, INC.'S PETITION TO
AMEND RULE 50

I oppose Clear Springs Food Inc. petition based on the following points:

1. The model wasn't developed for the purpose of administration.
2. The Big and Little Lost River basins were included for social reasons as quoted by Bryce Contour, a member of the modeling committee.
3. The USGS studies indicate that the Big and Little Lost Rivers are separated from the East Snake River Plain and any effect is lost through transeporization.
4. When the Big and Little Lost Rivers are high and may impact the aquifer, the region's demands are satisfied and no call is made. When drought conditions exist and calls are made all water is fully appropriated and in fact many water rights are not filled in our own basins.
5. Delay factors that indicate up to 150 years before benefits may result should warrant a futile call on any petition.
6. The Lost River basins should qualify for the less than 10% impact rule.

Signature: Howard A. Wood Date: 5/30/11

BEFORE THE DEPARTMENT OF WATER RESOURCES
OF THE STATE OF IDAHO

IN THE MATTER OF PETITION TO AMEND RULE 50.01 OF THE CONJUNCTIVE
MANAGEMENT RULES (37.03.11)

INFORMAL RESPONSE TO CLEAR SPRINGS FOOD, INC.'S PETITION TO
AMEND RULE 50

I oppose Clear Springs Food Inc. petition based on the following points:

1. The model wasn't developed for the purpose of administration.
2. The Big and Little Lost River basins were included for social reasons as quoted by Bryce Contour, a member of the modeling committee.
3. The USGS studies indicate that the Big and Little Lost Rivers are separated from the East Snake River Plain and any effect is lost through transeporization.
4. When the Big and Little Lost Rivers are high and may impact the aquifer, the region's demands are satisfied and no call is made. When drought conditions exist and calls are made all water is fully appropriated and in fact many water rights are not filled in our own basins.
5. Delay factors that indicate up to 150 years before benefits may result should warrant a futile call on any petition.
6. The Lost River basins should qualify for the less than 10% impact rule.

Signature: Howard A. Wood Date: 5/30/11

BEFORE THE DEPARTMENT OF WATER RESOURCES
OF THE STATE OF IDAHO


IN THE MATTER OF PETITION TO AMEND RULE 50.01 OF THE CONJUNCTIVE
MANAGEMENT RULES (37.03.11)

INFORMAL RESPONSE TO CLEAR SPRINGS FOOD, INC.'S PETITION TO
AMEND RULE 50

I oppose Clear Springs Food Inc. petition based on the following points:

1. The model wasn't developed for the purpose of administration.
2. The Big and Little Lost River basins were included for social reasons as quoted by Bryce Contour, a member of the modeling committee.
3. The USGS studies indicate that the Big and Little Lost Rivers are separated from the East Snake River Plain and any effect is lost through transevaporation.
4. When the Big and Little Lost Rivers are high and may impact the aquifer, the region's demands are satisfied and no call is made. When drought conditions exist and calls are made all water is fully appropriated and in fact many water rights are not filled in our own basins.
5. Delay factors that indicate up to 150 years before benefits may result should warrant a futile call on any petition.
6. The Lost River basins should qualify for the less than 10% impact rule.

Signature: _____


Andy Wallace

Date: _____

5-29-11

BEFORE THE DEPARTMENT OF WATER RESOURCES
OF THE STATE OF IDAHO

IN THE MATTER OF PETITION TO AMEND RULE 50.01 OF THE CONJUNCTIVE
MANAGEMENT RULES (37.03.11)

INFORMAL RESPONSE TO CLEAR SPRINGS FOOD, INC.'S PETITION TO
AMEND RULE 50

I oppose Clear Springs Food Inc. petition based on the following points:

1. The model wasn't developed for the purpose of administration.
2. The Big and Little Lost River basins were included for social reasons as quoted by Bryce Contour, a member of the modeling committee.
3. The USGS studies indicate that the Big and Little Lost Rivers are separated from the East Snake River Plain and any effect is lost through transeaporation.
4. When the Big and Little Lost Rivers are high and may impact the aquifer, the region's demands are satisfied and no call is made. When drought conditions exist and calls are made all water is fully appropriated and in fact many water rights are not filled in our own basins.
5. Delay factors that indicate up to 150 years before benefits may result should warrant a futile call on any petition.
6. The Lost River basins should qualify for the less than 10% impact rule.

Signature: KEITH WANDUPS Date: 5-29-11

BEFORE THE DEPARTMENT OF WATER RESOURCES
OF THE STATE OF IDAHO

IN THE MATTER OF PETITION TO AMEND RULE 50.01 OF THE CONJUNCTIVE
MANAGEMENT RULES (37.03.11)

INFORMAL RESPONSE TO CLEAR SPRINGS FOOD, INC.'S PETITION TO
AMEND RULE 50

I oppose Clear Springs Food Inc. petition based on the following points:

1. The model wasn't developed for the purpose of administration.
2. The Big and Little Lost River basins were included for social reasons as quoted by Bryce Contour, a member of the modeling committee.
3. The USGS studies indicate that the Big and Little Lost Rivers are separated from the East Snake River Plain and any effect is lost through transeporization.
4. When the Big and Little Lost Rivers are high and may impact the aquifer, the region's demands are satisfied and no call is made. When drought conditions exist and calls are made all water is fully appropriated and in fact many water rights are not filled in our own basins.
5. Delay factors that indicate up to 150 years before benefits may result should warrant a futile call on any petition.
6. The Lost River basins should qualify for the less than 10% impact rule.

Signature: _____

Date: 5/29/11

IN THE MATTER OF PETITION TO AMEND RULE 50.01 OF THE CONJUNCTIVE
MANAGEMENT RULES (37.03.11)

INFORMAL RESPONSE TO CLEAR SPRINGS FOOD, INC.'S PETITION TO
AMEND RULE 50

I oppose Clear Springs Food Inc. petition based on the following points:

1. The model wasn't developed for the purpose of administration.
2. The Big and Little Lost River basins were included for social reasons as quoted by Bryce Contour, a member of the modeling committee.
3. The USGS studies indicate that the Big and Little Lost Rivers are separated from the East Snake River Plain and any effect is lost through transeporization.
4. When the Big and Little Lost Rivers are high and may impact the aquifer, the region's demands are satisfied and no call is made. When drought conditions exist and calls are made all water is fully appropriated and in fact many water rights are not filled in our own basins.
5. Delay factors that indicate up to 150 years before benefits may result should warrant a futile call on any petition.
6. The Lost River basins should qualify for the less than 10% impact rule.

Signature: _____

Date: 5-29-11

BEFORE THE DEPARTMENT OF WATER RESOURCES
OF THE STATE OF IDAHO

IN THE MATTER OF PETITION TO AMEND RULE 50.01 OF THE CONJUNCTIVE
MANAGEMENT RULES (37.03.11)

INFORMAL RESPONSE TO CLEAR SPRINGS FOOD, INC.'S PETITION TO
AMEND RULE 50

I oppose Clear Springs Food Inc. petition based on the following points:

1. The model wasn't developed for the purpose of administration.
2. The Big and Little Lost River basins were included for social reasons as quoted by Bryce Contour, a member of the modeling committee.
3. The USGS studies indicate that the Big and Little Lost Rivers are separated from the East Snake River Plain and any effect is lost through transevaporization.
4. When the Big and Little Lost Rivers are high and may impact the aquifer, the region's demands are satisfied and no call is made. When drought conditions exist and calls are made all water is fully appropriated and in fact many water rights are not filled in our own basins.
5. Delay factors that indicate up to 150 years before benefits may result should warrant a futile call on any petition.
6. The Lost River basins should qualify for the less than 10% impact rule.

Signature: Richard C. Long Date: 5-29-11

BEFORE THE DEPARTMENT OF WATER RESOURCES
OF THE STATE OF IDAHO

IN THE MATTER OF PETITION TO AMEND RULE 50.01 OF THE CONJUNCTIVE
MANAGEMENT RULES (37.03.11)

INFORMAL RESPONSE TO CLEAR SPRINGS FOOD, INC.'S PETITION TO
AMEND RULE 50

I oppose Clear Springs Food Inc. petition based on the following points:

1. The model wasn't developed for the purpose of administration.
2. The Big and Little Lost River basins were included for social reasons as quoted by Bryce Contour, a member of the modeling committee.
3. The USGS studies indicate that the Big and Little Lost Rivers are separated from the East Snake River Plain and any effect is lost through transeporization.
4. When the Big and Little Lost Rivers are high and may impact the aquifer, the region's demands are satisfied and no call is made. When drought conditions exist and calls are made all water is fully appropriated and in fact many water rights are not filled in our own basins.
5. Delay factors that indicate up to 150 years before benefits may result should warrant a futile call on any petition.
6. The Lost River basins should qualify for the less than 10% impact rule.

Signature: Donell G. Richards Date: 5-29-11

BEFORE THE DEPARTMENT OF WATER RESOURCES
OF THE STATE OF IDAHO


IN THE MATTER OF PETITION TO AMEND RULE 50.01 OF THE CONJUNCTIVE
MANAGEMENT RULES (37.03.11)

INFORMAL RESPONSE TO CLEAR SPRINGS FOOD, INC.'S PETITION TO
AMEND RULE 50

I oppose Clear Springs Food Inc. petition based on the following points:

1. The model wasn't developed for the purpose of administration.
2. The Big and Little Lost River basins were included for social reasons as quoted by Bryce Contour, a member of the modeling committee.
3. The USGS studies indicate that the Big and Little Lost Rivers are separated from the East Snake River Plain and any effect is lost through transeaporation.
4. When the Big and Little Lost Rivers are high and may impact the aquifer, the region's demands are satisfied and no call is made. When drought conditions exist and calls are made all water is fully appropriated and in fact many water rights are not filled in our own basins.
5. Delay factors that indicate up to 150 years before benefits may result should warrant a futile call on any petition.
6. The Lost River basins should qualify for the less than 10% impact rule.

Signature:



Date:

5-29-11

OF THE STATE OF IDAHO

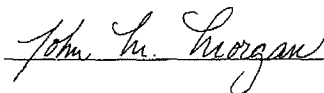
IN THE MATTER OF PETITION TO AMEND RULE 50.01 OF THE CONJUNCTIVE
MANAGEMENT RULES (37.03.11)

INFORMAL RESPONSE TO CLEAR SPRINGS FOOD, INC.'S PETITION TO
AMEND RULE 50

I oppose Clear Springs Food Inc. petition based on the following points:

1. The model wasn't developed for the purpose of administration.
2. The Big and Little Lost River basins were included for social reasons as quoted by Bryce Contour, a member of the modeling committee.
3. The USGS studies indicate that the Big and Little Lost Rivers are separated from the East Snake River Plain and any effect is lost through transeaporation.
4. When the Big and Little Lost Rivers are high and may impact the aquifer, the region's demands are satisfied and no call is made. When drought conditions exist and calls are made all water is fully appropriated and in fact many water rights are not filled in our own basins.
5. Delay factors that indicate up to 150 years before benefits may result should warrant a futile call on any petition.
6. The Lost River basins should qualify for the less than 10% impact rule.

Signature:



Date:

5-29-11


BEFORE THE DEPARTMENT OF WATER RESOURCES
OF THE STATE OF IDAHO

IN THE MATTER OF PETITION TO AMEND RULE 50.01 OF THE CONJUNCTIVE
MANAGEMENT RULES (37.03.11)

INFORMAL RESPONSE TO CLEAR SPRINGS FOOD, INC.'S PETITION TO
AMEND RULE 50

I oppose Clear Springs Food Inc. petition based on the following points:

1. The model wasn't developed for the purpose of administration.
2. The Big and Little Lost River basins were included for social reasons as quoted by Bryce Contour, a member of the modeling committee.
3. The USGS studies indicate that the Big and Little Lost Rivers are separated from the East Snake River Plain and any effect is lost through transevaporization.
4. When the Big and Little Lost Rivers are high and may impact the aquifer, the region's demands are satisfied and no call is made. When drought conditions exist and calls are made all water is fully appropriated and in fact many water rights are not filled in our own basins.
5. Delay factors that indicate up to 150 years before benefits may result should warrant a futile call on any petition.
6. The Lost River basins should qualify for the less than 10% impact rule.

Signature:  Date: 05-29-2011

BEFORE THE DEPARTMENT OF WATER RESOURCES
OF THE STATE OF IDAHO

IN THE MATTER OF PETITION TO AMEND RULE 50.01 OF THE CONJUNCTIVE
MANAGEMENT RULES (37.03.11)

INFORMAL RESPONSE TO CLEAR SPRINGS FOOD, INC.'S PETITION TO
AMEND RULE 50

I oppose Clear Springs Food Inc. petition based on the following points:

1. The model wasn't developed for the purpose of administration.
2. The Big and Little Lost River basins were included for social reasons as quoted by Bryce Contour, a member of the modeling committee.
3. The USGS studies indicate that the Big and Little Lost Rivers are separated from the East Snake River Plain and any effect is lost through transeporization.
4. When the Big and Little Lost Rivers are high and may impact the aquifer, the region's demands are satisfied and no call is made. When drought conditions exist and calls are made all water is fully appropriated and in fact many water rights are not filled in our own basins.
5. Delay factors that indicate up to 150 years before benefits may result should warrant a futile call on any petition.
6. The Lost River basins should qualify for the less than 10% impact rule.

Signature: *Swi K. Ahrendt*

Date: 5/29/11

BEFORE THE DEPARTMENT OF WATER RESOURCES
OF THE STATE OF IDAHO

IN THE MATTER OF PETITION TO AMEND RULE 50.01 OF THE CONJUNCTIVE
MANAGEMENT RULES (37.03.11)

INFORMAL RESPONSE TO CLEAR SPRINGS FOOD, INC.'S PETITION TO
AMEND RULE 50

I oppose Clear Springs Food Inc. petition based on the following points:

1. The model wasn't developed for the purpose of administration.
2. The Big and Little Lost River basins were included for social reasons as quoted by Bryce Contour, a member of the modeling committee.
3. The USGS studies indicate that the Big and Little Lost Rivers are separated from the East Snake River Plain and any effect is lost through transeaporation.
4. When the Big and Little Lost Rivers are high and may impact the aquifer, the region's demands are satisfied and no call is made. When drought conditions exist and calls are made all water is fully appropriated and in fact many water rights are not filled in our own basins.
5. Delay factors that indicate up to 150 years before benefits may result should warrant a futile call on any petition.
6. The Lost River basins should qualify for the less than 10% impact rule.

Signature:

John M. Morgan

Date: 5.29.11

BEFORE THE DEPARTMENT OF WATER RESOURCES
OF THE STATE OF IDAHO


IN THE MATTER OF PETITION TO AMEND RULE 50.01 OF THE CONJUNCTIVE
MANAGEMENT RULES (37.03.11)

INFORMAL RESPONSE TO CLEAR SPRINGS FOOD, INC.'S PETITION TO
AMEND RULE 50

I oppose Clear Springs Food Inc. petition based on the following points:

1. The model wasn't developed for the purpose of administration.
2. The Big and Little Lost River basins were included for social reasons as quoted by Bryce Contour, a member of the modeling committee.
3. The USGS studies indicate that the Big and Little Lost Rivers are separated from the East Snake River Plain and any effect is lost through transeporization.
4. When the Big and Little Lost Rivers are high and may impact the aquifer, the region's demands are satisfied and no call is made. When drought conditions exist and calls are made all water is fully appropriated and in fact many water rights are not filled in our own basins.
5. Delay factors that indicate up to 150 years before benefits may result should warrant a futile call on any petition.
6. The Lost River basins should qualify for the less than 10% impact rule.

Signature: _____



Date: 05-29-11

BEFORE THE DEPARTMENT OF WATER RESOURCES
OF THE STATE OF IDAHO

IN THE MATTER OF PETITION TO AMEND RULE 50.01 OF THE CONJUNCTIVE
MANAGEMENT RULES (37.03.11)

INFORMAL RESPONSE TO CLEAR SPRINGS FOOD, INC.'S PETITION TO
AMEND RULE 50

I oppose Clear Springs Food Inc. petition based on the following points:

1. The model wasn't developed for the purpose of administration.
2. The Big and Little Lost River basins were included for social reasons as quoted by Bryce Contour, a member of the modeling committee.
3. The USGS studies indicate that the Big and Little Lost Rivers are separated from the East Snake River Plain and any effect is lost through transeporization.
4. When the Big and Little Lost Rivers are high and may impact the aquifer, the region's demands are satisfied and no call is made. When drought conditions exist and calls are made all water is fully appropriated and in fact many water rights are not filled in our own basins.
5. Delay factors that indicate up to 150 years before benefits may result should warrant a futile call on any petition.
6. The Lost River basins should qualify for the less than 10% impact rule.

Signature: *Don Bates* Date: 5-24-11

BEFORE THE DEPARTMENT OF WATER RESOURCES
OF THE STATE OF IDAHO

IN THE MATTER OF PETITION TO AMEND RULE 50.01 OF THE CONJUNCTIVE
MANAGEMENT RULES (37.03.11)

INFORMAL RESPONSE TO CLEAR SPRINGS FOOD, INC.'S PETITION TO
AMEND RULE 50

I oppose Clear Springs Food Inc. petition based on the following points:

1. The model wasn't developed for the purpose of administration.
2. The Big and Little Lost River basins were included for social reasons as quoted by Bryce Contour, a member of the modeling committee.
3. The USGS studies indicate that the Big and Little Lost Rivers are separated from the East Snake River Plain and any effect is lost through transevaporization.
4. When the Big and Little Lost Rivers are high and may impact the aquifer, the region's demands are satisfied and no call is made. When drought conditions exist and calls are made all water is fully appropriated and in fact many water rights are not filled in our own basins.
5. Delay factors that indicate up to 150 years before benefits may result should warrant a futile call on any petition.
6. The Lost River basins should qualify for the less than 10% impact rule.

Signature: *Tim Merrill* Date: 05-29-11

BEFORE THE DEPARTMENT OF WATER RESOURCES
OF THE STATE OF IDAHO


IN THE MATTER OF PETITION TO AMEND RULE 50.01 OF THE CONJUNCTIVE
MANAGEMENT RULES (37.03.11)

INFORMAL RESPONSE TO CLEAR SPRINGS FOOD, INC.'S PETITION TO
AMEND RULE 50

I oppose Clear Springs Food Inc. petition based on the following points:

1. The model wasn't developed for the purpose of administration.
2. The Big and Little Lost River basins were included for social reasons as quoted by Bryce Contour, a member of the modeling committee.
3. The USGS studies indicate that the Big and Little Lost Rivers are separated from the East Snake River Plain and any effect is lost through transevaporization.
4. When the Big and Little Lost Rivers are high and may impact the aquifer, the region's demands are satisfied and no call is made. When drought conditions exist and calls are made all water is fully appropriated and in fact many water rights are not filled in our own basins.
5. Delay factors that indicate up to 150 years before benefits may result should warrant a futile call on any petition.
6. The Lost River basins should qualify for the less than 10% impact rule.

Signature:



Date:

5/29/11


BEFORE THE DEPARTMENT OF WATER RESOURCES
OF THE STATE OF IDAHO

IN THE MATTER OF PETITION TO AMEND RULE 50.01 OF THE CONJUNCTIVE
MANAGEMENT RULES (37.03.11)

INFORMAL RESPONSE TO CLEAR SPRINGS FOOD, INC.'S PETITION TO
AMEND RULE 50

I oppose Clear Springs Food Inc. petition based on the following points:

1. The model wasn't developed for the purpose of administration.
2. The Big and Little Lost River basins were included for social reasons as quoted by Bryce Contour, a member of the modeling committee.
3. The USGS studies indicate that the Big and Little Lost Rivers are separated from the East Snake River Plain and any effect is lost through transevaporization.
4. When the Big and Little Lost Rivers are high and may impact the aquifer, the region's demands are satisfied and no call is made. When drought conditions exist and calls are made all water is fully appropriated and in fact many water rights are not filled in our own basins.
5. Delay factors that indicate up to 150 years before benefits may result should warrant a futile call on any petition.
6. The Lost River basins should qualify for the less than 10% impact rule.

Signature:  Date: 5-29-11

BEFORE THE DEPARTMENT OF WATER RESOURCES
OF THE STATE OF IDAHOIN THE MATTER OF PETITION TO AMEND RULE 50.01 OF THE CONJUNCTIVE
MANAGEMENT RULES (37.03.11)INFORMAL RESPONSE TO CLEAR SPRINGS FOOD, INC.'S PETITION TO
AMEND RULE 50

I oppose Clear Springs Food Inc. petition based on the following points:

1. The model wasn't developed for the purpose of administration.
2. The Big and Little Lost River basins were included for social reasons as quoted by Bryce Contour, a member of the modeling committee.
3. The USGS studies indicate that the Big and Little Lost Rivers are separated from the East Snake River Plain and any effect is lost through transeverporization.
4. When the Big and Little Lost Rivers are high and may impact the aquifer, the region's demands are satisfied and no call is made. When drought conditions exist and calls are made all water is fully appropriated and in fact many water rights are not filled in our own basins.
5. Delay factors that indicate up to 150 years before benefits may result should warrant a futile call on any petition.
6. The Lost River basins should qualify for the less than 10% impact rule.

Signature: Michael Austin Date: 5-29-11

the East Snake River Plain and any effect is lost through transeverporization.

4. When the Big and Little Lost Rivers are high and may impact the aquifer, the region's demands are satisfied and no call is made. When drought conditions exist and calls are made all water is fully appropriated and in fact many water rights are not filled in our own basins.
5. Delay factors that indicate up to 150 years before benefits may result should warrant a futile call on any petition.
6. The Lost River basins should qualify for the less than 10% impact rule.

Signature: Patricia J. Sanders Date: 5/29/11

I oppose Clear Springs Food Inc. petition based on the following points:

1. The model wasn't developed for the purpose of administration.
2. The Big and Little Lost River basins were included for social reasons as quoted by Bryce Contour, a member of the modeling committee.
3. The USGS studies indicate that the Big and Little Lost Rivers are separated from the East Snake River Plain and any effect is lost through transeverporization.
4. When the Big and Little Lost Rivers are high and may impact the aquifer, the region's demands are satisfied and no call is made. When drought conditions exist and calls are made all water is fully appropriated and in fact many water rights are not filled in our own basins.
5. Delay factors that indicate up to 150 years before benefits may result should warrant a futile call on any petition.
6. The Lost River basins should qualify for the less than 10% impact rule.

Signature: Kyle D. [Signature] Date: 5/29/11

BEFORE THE DEPARTMENT OF WATER RESOURCES
OF THE STATE OF IDAHO

IN THE MATTER OF PETITION TO AMEND RULE 50.01 OF THE CONJUNCTIVE
MANAGEMENT RULES (37.03.11)

INFORMAL RESPONSE TO CLEAR SPRINGS FOOD, INC.'S PETITION TO
AMEND RULE 50

I oppose Clear Springs Food Inc. petition based on the following points:

1. The model wasn't developed for the purpose of administration.
2. The Big and Little Lost River basins were included for social reasons as quoted by Bryce Contour, a member of the modeling committee.
3. The USGS studies indicate that the Big and Little Lost Rivers are separated from the East Snake River Plain and any effect is lost through transevaporation.
4. When the Big and Little Lost Rivers are high and may impact the aquifer, the region's demands are satisfied and no call is made. When drought conditions exist and calls are made all water is fully appropriated and in fact many water rights are not filled in our own basins.
5. Delay factors that indicate up to 150 years before benefits may result should warrant a futile call on any petition.
6. The Lost River basins should qualify for the less than 10% impact rule.

Signature: Kimberly Hamy Date: 5-29-2011

BEFORE THE DEPARTMENT OF WATER RESOURCES
OF THE STATE OF IDAHO

IN THE MATTER OF PETITION TO AMEND RULE 50.01 OF THE CONJUNCTIVE
MANAGEMENT RULES (37.03.11)

INFORMAL RESPONSE TO CLEAR SPRINGS FOOD, INC.'S PETITION TO
AMEND RULE 50

I oppose Clear Springs Food Inc. petition based on the following points:

1. The model wasn't developed for the purpose of administration.
2. The Big and Little Lost River basins were included for social reasons as quoted by Bryce Contour, a member of the modeling committee.
3. The USGS studies indicate that the Big and Little Lost Rivers are separated from the East Snake River Plain and any effect is lost through transeaporation.
4. When the Big and Little Lost Rivers are high and may impact the aquifer, the region's demands are satisfied and no call is made. When drought conditions exist and calls are made all water is fully appropriated and in fact many water rights are not filled in our own basins.
5. Delay factors that indicate up to 150 years before benefits may result should warrant a futile call on any petition.
6. The Lost River basins should qualify for the less than 10% impact rule.

Signature: _____



Date: _____

5/29/11


BEFORE THE DEPARTMENT OF WATER RESOURCES
OF THE STATE OF IDAHO

IN THE MATTER OF PETITION TO AMEND RULE 50.01 OF THE CONJUNCTIVE
MANAGEMENT RULES (37.03.11)

INFORMAL RESPONSE TO CLEAR SPRINGS FOOD, INC.'S PETITION TO
AMEND RULE 50

I oppose Clear Springs Food Inc. petition based on the following points:

1. The model wasn't developed for the purpose of administration.
2. The Big and Little Lost River basins were included for social reasons as quoted by Bryce Contour, a member of the modeling committee.
3. The USGS studies indicate that the Big and Little Lost Rivers are separated from the East Snake River Plain and any effect is lost through transeaporation.
4. When the Big and Little Lost Rivers are high and may impact the aquifer, the region's demands are satisfied and no call is made. When drought conditions exist and calls are made all water is fully appropriated and in fact many water rights are not filled in our own basins.
5. Delay factors that indicate up to 150 years before benefits may result should warrant a futile call on any petition.
6. The Lost River basins should qualify for the less than 10% impact rule.

Signature:  Date: 5-29-11

BEFORE THE DEPARTMENT OF WATER RESOURCES
OF THE STATE OF IDAHO

IN THE MATTER OF PETITION TO AMEND RULE 50.01 OF THE CONJUNCTIVE
MANAGEMENT RULES (37.03.11)

INFORMAL RESPONSE TO CLEAR SPRINGS FOOD, INC.'S PETITION TO
AMEND RULE 50

I oppose Clear Springs Food Inc. petition based on the following points:

1. The model wasn't developed for the purpose of administration.
2. The Big and Little Lost River basins were included for social reasons as quoted by Bryce Contour, a member of the modeling committee.
3. The USGS studies indicate that the Big and Little Lost Rivers are separated from the East Snake River Plain and any effect is lost through transeporization.
4. When the Big and Little Lost Rivers are high and may impact the aquifer, the region's demands are satisfied and no call is made. When drought conditions exist and calls are made all water is fully appropriated and in fact many water rights are not filled in our own basins.
5. Delay factors that indicate up to 150 years before benefits may result should warrant a futile call on any petition.
6. The Lost River basins should qualify for the less than 10% impact rule.

Signature: Phyllis Smith Date: 5-29-11

BEFORE THE DEPARTMENT OF WATER RESOURCES
OF THE STATE OF IDAHO

IN THE MATTER OF PETITION TO AMEND RULE 50.01 OF THE CONJUNCTIVE
MANAGEMENT RULES (37.03.11)

INFORMAL RESPONSE TO CLEAR SPRINGS FOOD, INC.'S PETITION TO
AMEND RULE 50

I oppose Clear Springs Food Inc. petition based on the following points:

1. The model wasn't developed for the purpose of administration.
2. The Big and Little Lost River basins were included for social reasons as quoted by Bryce Contour, a member of the modeling committee.
3. The USGS studies indicate that the Big and Little Lost Rivers are separated from the East Snake River Plain and any effect is lost through transevaporization.
4. When the Big and Little Lost Rivers are high and may impact the aquifer, the region's demands are satisfied and no call is made. When drought conditions exist and calls are made all water is fully appropriated and in fact many water rights are not filled in our own basins.
5. Delay factors that indicate up to 150 years before benefits may result should warrant a futile call on any petition.
6. The Lost River basins should qualify for the less than 10% impact rule.

Signature: Stan Blanton Date: 5-29-11

BEFORE THE DEPARTMENT OF WATER RESOURCES
OF THE STATE OF IDAHO

IN THE MATTER OF PETITION TO AMEND RULE 50.01 OF THE CONJUNCTIVE
MANAGEMENT RULES (37.03.11)

INFORMAL RESPONSE TO CLEAR SPRINGS FOOD, INC.'S PETITION TO
AMEND RULE 50

I oppose Clear Springs Food Inc. petition based on the following points:

1. The model wasn't developed for the purpose of administration.
2. The Big and Little Lost River basins were included for social reasons as quoted by Bryce Contour, a member of the modeling committee.
3. The USGS studies indicate that the Big and Little Lost Rivers are separated from the East Snake River Plain and any effect is lost through transeaporation.
4. When the Big and Little Lost Rivers are high and may impact the aquifer, the region's demands are satisfied and no call is made. When drought conditions exist and calls are made all water is fully appropriated and in fact many water rights are not filled in our own basins.
5. Delay factors that indicate up to 150 years before benefits may result should warrant a futile call on any petition.
6. The Lost River basins should qualify for the less than 10% impact rule.

Signature: Reid Contour Date: 5/29/11

BEFORE THE DEPARTMENT OF WATER RESOURCES
OF THE STATE OF IDAHO

IN THE MATTER OF PETITION TO AMEND RULE 50.01 OF THE CONJUNCTIVE
MANAGEMENT RULES (37.03.11)

INFORMAL RESPONSE TO CLEAR SPRINGS FOOD, INC.'S PETITION TO
AMEND RULE 50

I oppose Clear Springs Food Inc. petition based on the following points:

1. The model wasn't developed for the purpose of administration.
2. The Big and Little Lost River basins were included for social reasons as quoted by Bryce Contour, a member of the modeling committee.
3. The USGS studies indicate that the Big and Little Lost Rivers are separated from the East Snake River Plain and any effect is lost through transevaporization.
4. When the Big and Little Lost Rivers are high and may impact the aquifer, the region's demands are satisfied and no call is made. When drought conditions exist and calls are made all water is fully appropriated and in fact many water rights are not filled in our own basins.
5. Delay factors that indicate up to 150 years before benefits may result should warrant a futile call on any petition.
6. The Lost River basins should qualify for the less than 10% impact rule.

Signature: _____

Date: 5/29/11

BEFORE THE DEPARTMENT OF WATER RESOURCES
OF THE STATE OF IDAHO

IN THE MATTER OF PETITION TO AMEND RULE 50.01 OF THE CONJUNCTIVE
MANAGEMENT RULES (37.03.11)

INFORMAL RESPONSE TO CLEAR SPRINGS FOOD, INC.'S PETITION TO
AMEND RULE 50

I oppose Clear Springs Food Inc. petition based on the following points:

1. The model wasn't developed for the purpose of administration.
2. The Big and Little Lost River basins were included for social reasons as quoted by Bryce Contour, a member of the modeling committee.
3. The USGS studies indicate that the Big and Little Lost Rivers are separated from the East Snake River Plain and any effect is lost through transevaporization.
4. When the Big and Little Lost Rivers are high and may impact the aquifer, the region's demands are satisfied and no call is made. When drought conditions exist and calls are made all water is fully appropriated and in fact many water rights are not filled in our own basins.
5. Delay factors that indicate up to 150 years before benefits may result should warrant a futile call on any petition.
6. The Lost River basins should qualify for the less than 10% impact rule.

Signature: Ann Wadsworth Date: 5-29-11

BEFORE THE DEPARTMENT OF WATER RESOURCES
OF THE STATE OF IDAHO

IN THE MATTER OF PETITION TO AMEND RULE 50.01 OF THE CONJUNCTIVE
MANAGEMENT RULES (37.03.11)

INFORMAL RESPONSE TO CLEAR SPRINGS FOOD, INC.'S PETITION TO
AMEND RULE 50

I oppose Clear Springs Food Inc. petition based on the following points:

1. The model wasn't developed for the purpose of administration.
2. The Big and Little Lost River basins were included for social reasons as quoted by Bryce Contour, a member of the modeling committee.
3. The USGS studies indicate that the Big and Little Lost Rivers are separated from the East Snake River Plain and any effect is lost through transeporization.
4. When the Big and Little Lost Rivers are high and may impact the aquifer, the region's demands are satisfied and no call is made. When drought conditions exist and calls are made all water is fully appropriated and in fact many water rights are not filled in our own basins.
5. Delay factors that indicate up to 150 years before benefits may result should warrant a futile call on any petition.
6. The Lost River basins should qualify for the less than 10% impact rule.

Signature: KEITH WANDUPS Date: 5-29-11

BEFORE THE DEPARTMENT OF WATER RESOURCES
OF THE STATE OF IDAHO

IN THE MATTER OF PETITION TO AMEND RULE 50.01 OF THE CONJUNCTIVE
MANAGEMENT RULES (37.03.11)

INFORMAL RESPONSE TO CLEAR SPRINGS FOOD, INC.'S PETITION TO
AMEND RULE 50

I oppose Clear Springs Food Inc. petition based on the following points:

1. The model wasn't developed for the purpose of administration.
2. The Big and Little Lost River basins were included for social reasons as quoted by Bryce Contour, a member of the modeling committee.
3. The USGS studies indicate that the Big and Little Lost Rivers are separated from the East Snake River Plain and any effect is lost through transeverporization.
4. When the Big and Little Lost Rivers are high and may impact the aquifer, the region's demands are satisfied and no call is made. When drought conditions exist and calls are made all water is fully appropriated and in fact many water rights are not filled in our own basins.
5. Delay factors that indicate up to 150 years before benefits may result should warrant a futile call on any petition.
6. The Lost River basins should qualify for the less than 10% impact rule.

Signature: _____

Date: 5/29/11

IN THE MATTER OF PETITION TO AMEND RULE 50.01 OF THE CONJUNCTIVE
MANAGEMENT RULES (37.03.11)

INFORMAL RESPONSE TO CLEAR SPRINGS FOOD, INC.'S PETITION TO
AMEND RULE 50

I oppose Clear Springs Food Inc. petition based on the following points:

1. The model wasn't developed for the purpose of administration.
2. The Big and Little Lost River basins were included for social reasons as quoted by Bryce Contour, a member of the modeling committee.
3. The USGS studies indicate that the Big and Little Lost Rivers are separated from the East Snake River Plain and any effect is lost through transeverporization.
4. When the Big and Little Lost Rivers are high and may impact the aquifer, the region's demands are satisfied and no call is made. When drought conditions exist and calls are made all water is fully appropriated and in fact many water rights are not filled in our own basins.
5. Delay factors that indicate up to 150 years before benefits may result should warrant a futile call on any petition.
6. The Lost River basins should qualify for the less than 10% impact rule.

Signature: _____

Date: 5-29-11

BEFORE THE DEPARTMENT OF WATER RESOURCES
OF THE STATE OF IDAHO

IN THE MATTER OF PETITION TO AMEND RULE 50.01 OF THE CONJUNCTIVE
MANAGEMENT RULES (37.03.11)

INFORMAL RESPONSE TO CLEAR SPRINGS FOOD, INC.'S PETITION TO
AMEND RULE 50

I oppose Clear Springs Food Inc. petition based on the following points:

1. The model wasn't developed for the purpose of administration.
2. The Big and Little Lost River basins were included for social reasons as quoted by Bryce Contour, a member of the modeling committee.
3. The USGS studies indicate that the Big and Little Lost Rivers are separated from the East Snake River Plain and any effect is lost through transevaporization.
4. When the Big and Little Lost Rivers are high and may impact the aquifer, the region's demands are satisfied and no call is made. When drought conditions exist and calls are made all water is fully appropriated and in fact many water rights are not filled in our own basins.
5. Delay factors that indicate up to 150 years before benefits may result should warrant a futile call on any petition.
6. The Lost River basins should qualify for the less than 10% impact rule.

Signature: Jennifer Davies Date: 5-29-11

BEFORE THE DEPARTMENT OF WATER RESOURCES
OF THE STATE OF IDAHO

IN THE MATTER OF PETITION TO AMEND RULE 50.01 OF THE CONJUNCTIVE
MANAGEMENT RULES (37.03.11)

INFORMAL RESPONSE TO CLEAR SPRINGS FOOD, INC.'S PETITION TO
AMEND RULE 50

I oppose Clear Springs Food Inc. petition based on the following points:

1. The model wasn't developed for the purpose of administration.
2. The Big and Little Lost River basins were included for social reasons as quoted by Bryce Contour, a member of the modeling committee.
3. The USGS studies indicate that the Big and Little Lost Rivers are separated from the East Snake River Plain and any effect is lost through transevaporization.
4. When the Big and Little Lost Rivers are high and may impact the aquifer, the region's demands are satisfied and no call is made. When drought conditions exist and calls are made all water is fully appropriated and in fact many water rights are not filled in our own basins.
5. Delay factors that indicate up to 150 years before benefits may result should warrant a futile call on any petition.
6. The Lost River basins should qualify for the less than 10% impact rule.

Signature: _____



Date: 5-29-11

BEFORE THE DEPARTMENT OF WATER RESOURCES
OF THE STATE OF IDAHO

IN THE MATTER OF PETITION TO AMEND RULE 50.01 OF THE CONJUNCTIVE
MANAGEMENT RULES (37.03.11)

INFORMAL RESPONSE TO CLEAR SPRINGS FOOD, INC.'S PETITION TO
AMEND RULE 50

I oppose Clear Springs Food Inc. petition based on the following points:

1. The model wasn't developed for the purpose of administration.
2. The Big and Little Lost River basins were included for social reasons as quoted by Bryce Contour, a member of the modeling committee.
3. The USGS studies indicate that the Big and Little Lost Rivers are separated from the East Snake River Plain and any effect is lost through transevaporization.
4. When the Big and Little Lost Rivers are high and may impact the aquifer, the region's demands are satisfied and no call is made. When drought conditions exist and calls are made all water is fully appropriated and in fact many water rights are not filled in our own basins.
5. Delay factors that indicate up to 150 years before benefits may result should warrant a futile call on any petition.
6. The Lost River basins should qualify for the less than 10% impact rule.

Signature: _____

Cam Bost

Date: _____

5-29-11

BEFORE THE DEPARTMENT OF WATER RESOURCES
OF THE STATE OF IDAHO

IN THE MATTER OF PETITION TO AMEND RULE 50.01 OF THE CONJUNCTIVE
MANAGEMENT RULES (37.03.11)

INFORMAL RESPONSE TO CLEAR SPRINGS FOOD, INC.'S PETITION TO
AMEND RULE 50

I oppose Clear Springs Food Inc. petition based on the following points:

1. The model wasn't developed for the purpose of administration.
2. The Big and Little Lost River basins were included for social reasons as quoted by Bryce Contour, a member of the modeling committee.
3. The USGS studies indicate that the Big and Little Lost Rivers are separated from the East Snake River Plain and any effect is lost through transeporization.
4. When the Big and Little Lost Rivers are high and may impact the aquifer, the region's demands are satisfied and no call is made. When drought conditions exist and calls are made all water is fully appropriated and in fact many water rights are not filled in our own basins.
5. Delay factors that indicate up to 150 years before benefits may result should warrant a futile call on any petition.
6. The Lost River basins should qualify for the less than 10% impact rule.

Signature: Howard A. Wood Date: 5/30/11

Signature: [Signature] Date: 5/29/11

BEFORE THE DEPARTMENT OF WATER RESOURCES
OF THE STATE OF IDAHO

IN THE MATTER OF PETITION TO AMEND RULE 50.01 OF THE CONJUNCTIVE
MANAGEMENT RULES (37.03.11)

INFORMAL RESPONSE TO CLEAR SPRINGS FOOD, INC.'S PETITION TO
AMEND RULE 50

I oppose Clear Springs Food Inc. petition based on the following points:

1. The model wasn't developed for the purpose of administration.
2. The Big and Little Lost River basins were included for social reasons as quoted by Bryce Contour, a member of the modeling committee.
3. The USGS studies indicate that the Big and Little Lost Rivers are separated from the East Snake River Plain and any effect is lost through transevaporization.
4. When the Big and Little Lost Rivers are high and may impact the aquifer, the region's demands are satisfied and no call is made. When drought conditions exist and calls are made all water is fully appropriated and in fact many water rights are not filled in our own basins.
5. Delay factors that indicate up to 150 years before benefits may result should warrant a futile call on any petition.
6. The Lost River basins should qualify for the less than 10% impact rule.

Signature: AKC WADDOUPS

Date: 5-29-11


BEFORE THE DEPARTMENT OF WATER RESOURCES
OF THE STATE OF IDAHO

IN THE MATTER OF PETITION TO AMEND RULE 50.01 OF THE CONJUNCTIVE
MANAGEMENT RULES (37.03.11)

INFORMAL RESPONSE TO CLEAR SPRINGS FOOD, INC.'S PETITION TO
AMEND RULE 50

I oppose Clear Springs Food Inc. petition based on the following points:

1. The model wasn't developed for the purpose of administration.
2. The Big and Little Lost River basins were included for social reasons as quoted by Bryce Centreur, a member of the modeling committee.
3. The USGS studies indicate that the Big and Little Lost Rivers are separated from the East Snake River Plain and any effect is lost through transevaporization.
4. When the Big and Little Lost Rivers are high and may impact the aquifer, the region's demands are satisfied and no call is made. When drought conditions exist and calls are made all water is fully appropriated and in fact many water rights are not filled in our own basins.
5. Delay factors that indicate up to 150 years before benefits may result should warrant a futile call on any petition.
6. The Lost River basins should qualify for the less than 10% impact rule.

Signature:  Date: 5-29-11

BEFORE THE DEPARTMENT OF WATER RESOURCES
OF THE STATE OF IDAHO

IN THE MATTER OF PETITION TO AMEND RULE 50.01 OF THE CONJUNCTIVE
MANAGEMENT RULES (37.03.11)

INFORMAL RESPONSE TO CLEAR SPRINGS FOOD, INC.'S PETITION TO
AMEND RULE 50

I oppose Clear Springs Food Inc. petition based on the following points:

1. The model wasn't developed for the purpose of administration.
2. The Big and Little Lost River basins were included for social reasons as quoted by Bryce Contour, a member of the modeling committee.
3. The USGS studies indicate that the Big and Little Lost Rivers are separated from the East Snake River Plain and any effect is lost through transevaporization.
4. When the Big and Little Lost Rivers are high and may impact the aquifer, the region's demands are satisfied and no call is made. When drought conditions exist and calls are made all water is fully appropriated and in fact many water rights are not filled in our own basins.
5. Delay factors that indicate up to 150 years before benefits may result should warrant a futile call on any petition.
6. The Lost River basins should qualify for the less than 10% impact rule.

Signature: KEITH WANDERS Date: 5-29-11

BEFORE THE DEPARTMENT OF WATER RESOURCES
OF THE STATE OF IDAHO

IN THE MATTER OF PETITION TO AMEND RULE 50.01 OF THE CONJUNCTIVE
MANAGEMENT RULES (37.03.11)

INFORMAL RESPONSE TO CLEAR SPRINGS FOOD, INC.'S PETITION TO
AMEND RULE 50

I oppose Clear Springs Food Inc. petition based on the following points:

1. The model wasn't developed for the purpose of administration.
2. The Big and Little Lost River basins were included for social reasons as quoted by Bryce Contour, a member of the modeling committee.
3. The USGS studies indicate that the Big and Little Lost Rivers are separated from the East Snake River Plain and any effect is lost through transevaporization. ---
4. When the Big and Little Lost Rivers are high and may impact the aquifer, the region's demands are satisfied and no call is made. When drought conditions exist and calls are made all water is fully appropriated and in fact many water rights are not filled in our own basins.
5. Delay factors that indicate up to 150 years before benefits may result should warrant a futile call on any petition. —
6. The Lost River basins should qualify for the less than 10% impact rule.

Signature: _____

Date: _____

5/29/11

BEFORE THE DEPARTMENT OF WATER RESOURCES
OF THE STATE OF IDAHO


IN THE MATTER OF PETITION TO AMEND RULE 50.01 OF THE CONJUNCTIVE
MANAGEMENT RULES (37.03.11)

INFORMAL RESPONSE TO CLEAR SPRINGS FOOD, INC.'S PETITION TO
AMEND RULE 50

I oppose Clear Springs Food Inc. petition based on the following points:

1. The model wasn't developed for the purpose of administration.
2. The Big and Little Lost River basins were included for social reasons as quoted by Bryce Contour, a member of the modeling committee.
3. The USGS studies indicate that the Big and Little Lost Rivers are separated from the East Snake River Plain and any effect is lost through transevaporation.
4. When the Big and Little Lost Rivers are high and may impact the aquifer, the region's demands are satisfied and no call is made. When drought conditions exist and calls are made all water is fully appropriated and in fact many water rights are not filled in our own basins.
5. Delay factors that indicate up to 150 years before benefits may result should warrant a futile call on any petition.
6. The Lost River basins should qualify for the less than 10% impact rule.

Signature: _____



Date: _____

5/29/11

BEFORE THE DEPARTMENT OF WATER RESOURCES
OF THE STATE OF IDAHO

IN THE MATTER OF PETITION TO AMEND RULE 50.01 OF THE CONJUNCTIVE
MANAGEMENT RULES (37.03.11)

INFORMAL RESPONSE TO CLEAR SPRINGS FOOD, INC.'S PETITION TO
AMEND RULE 50

I oppose Clear Springs Food Inc. petition based on the following points:

1. The model wasn't developed for the purpose of administration.
2. The Big and Little Lost River basins were included for social reasons as quoted by Bryce Contour, a member of the modeling committee.
3. The USGS studies indicate that the Big and Little Lost Rivers are separated from the East Snake River Plain and any effect is lost through transeporization.
4. When the Big and Little Lost Rivers are high and may impact the aquifer, the region's demands are satisfied and no call is made. When drought conditions exist and calls are made all water is fully appropriated and in fact many water rights are not filled in our own basins.
5. Delay factors that indicate up to 150 years before benefits may result should warrant a futile call on any petition.
6. The Lost River basins should qualify for the less than 10% impact rule.

Signature: _____

John Merrill

Date: 5-29-11

BEFORE THE DEPARTMENT OF WATER RESOURCES
OF THE STATE OF IDAHO


IN THE MATTER OF PETITION TO AMEND RULE 50.01 OF THE CONJUNCTIVE
MANAGEMENT RULES (37.03.11)

INFORMAL RESPONSE TO CLEAR SPRINGS FOOD, INC.'S PETITION TO
AMEND RULE 50

I oppose Clear Springs Food Inc. petition based on the following points:

1. The model wasn't developed for the purpose of administration.
2. The Big and Little Lost River basins were included for social reasons as quoted by Bryce Contour, a member of the modeling committee.
3. The USGS studies indicate that the Big and Little Lost Rivers are separated from the East Snake River Plain and any effect is lost through transevaporization.
4. When the Big and Little Lost Rivers are high and may impact the aquifer, the region's demands are satisfied and no call is made. When drought conditions exist and calls are made all water is fully appropriated and in fact many water rights are not filled in our own basins.
5. Delay factors that indicate up to 150 years before benefits may result should warrant a futile call on any petition.
6. The Lost River basins should qualify for the less than 10% impact rule.

Signature: _____

 _____

Date: _____

5/29/11

BEFORE THE DEPARTMENT OF WATER RESOURCES
OF THE STATE OF IDAHO

IN THE MATTER OF PETITION TO AMEND RULE 50.01 OF THE CONJUNCTIVE
MANAGEMENT RULES (37.03.11)

INFORMAL RESPONSE TO CLEAR SPRINGS FOOD, INC.'S PETITION TO
AMEND RULE 50

I oppose Clear Springs Food Inc. petition based on the following points:

1. The model wasn't developed for the purpose of administration.
2. The Big and Little Lost River basins were included for social reasons as quoted by Bryce Contour, a member of the modeling committee.
3. The USGS studies indicate that the Big and Little Lost Rivers are separated from the East Snake River Plain and any effect is lost through transeverporization.
4. When the Big and Little Lost Rivers are high and may impact the aquifer, the region's demands are satisfied and no call is made. When drought conditions exist and calls are made all water is fully appropriated and in fact many water rights are not filled in our own basins.
5. Delay factors that indicate up to 150 years before benefits may result should warrant a futile call on any petition.
6. The Lost River basins should qualify for the less than 10% impact rule.

Signature: _____

Duane Meek

Date: _____

5-29-11

BEFORE THE DEPARTMENT OF WATER RESOURCES
OF THE STATE OF IDAHO


IN THE MATTER OF PETITION TO AMEND RULE 50.01 OF THE CONJUNCTIVE
MANAGEMENT RULES (37.03.11)

INFORMAL RESPONSE TO CLEAR SPRINGS FOOD, INC.'S PETITION TO
AMEND RULE 50

I oppose Clear Springs Food Inc. petition based on the following points:

1. The model wasn't developed for the purpose of administration.
2. The Big and Little Lost River basins were included for social reasons as quoted by Bryce Contour, a member of the modeling committee.
3. The USGS studies indicate that the Big and Little Lost Rivers are separated from the East Snake River Plain and any effect is lost through transevaporization.
4. When the Big and Little Lost Rivers are high and may impact the aquifer, the region's demands are satisfied and no call is made. When drought conditions exist and calls are made all water is fully appropriated and in fact many water rights are not filled in our own basins.
5. Delay factors that indicate up to 150 years before benefits may result should warrant a futile call on any petition.
6. The Lost River basins should qualify for the less than 10% impact rule.

Signature: _____



Date: _____

5-29-11

BEFORE THE DEPARTMENT OF WATER RESOURCES
OF THE STATE OF IDAHO

IN THE MATTER OF PETITION TO AMEND RULE 50.01 OF THE CONJUNCTIVE
MANAGEMENT RULES (37.03.11)

INFORMAL RESPONSE TO CLEAR SPRINGS FOOD, INC.'S PETITION TO
AMEND RULE 50

I oppose Clear Springs Food Inc. petition based on the following points:

1. The model wasn't developed for the purpose of administration.
2. The Big and Little Lost River basins were included for social reasons as quoted by Bryce Contour, a member of the modeling committee.
3. The USGS studies indicate that the Big and Little Lost Rivers are separated from the East Snake River Plain and any effect is lost through transevaporization.
4. When the Big and Little Lost Rivers are high and may impact the aquifer, the region's demands are satisfied and no call is made. When drought conditions exist and calls are made all water is fully appropriated and in fact many water rights are not filled in our own basins.
5. Delay factors that indicate up to 150 years before benefits may result should warrant a futile call on any petition.
6. The Lost River basins should qualify for the less than 10% impact rule.

Signature:  Date: 5-24-11

BEFORE THE DEPARTMENT OF WATER RESOURCES
OF THE STATE OF IDAHO

IN THE MATTER OF PETITION TO AMEND RULE 50.01 OF THE CONJUNCTIVE
MANAGEMENT RULES (37.03.11)

INFORMAL RESPONSE TO CLEAR SPRINGS FOOD, INC.'S PETITION TO
AMEND RULE 50

I oppose Clear Springs Food Inc. petition based on the following points:

1. The model wasn't developed for the purpose of administration.
2. The Big and Little Lost River basins were included for social reasons as quoted by Bryce Contour, a member of the modeling committee.
3. The USGS studies indicate that the Big and Little Lost Rivers are separated from the East Snake River Plain and any effect is lost through transeaporation.
4. When the Big and Little Lost Rivers are high and may impact the aquifer, the region's demands are satisfied and no call is made. When drought conditions exist and calls are made all water is fully appropriated and in fact many water rights are not filled in our own basins.
5. Delay factors that indicate up to 150 years before benefits may result should warrant a futile call on any petition.
6. The Lost River basins should qualify for the less than 10% impact rule.

Signature: _____

LORALEE GRAY

Date: _____

5.29.2011

BEFORE THE DEPARTMENT OF WATER RESOURCES
OF THE STATE OF IDAHO

IN THE MATTER OF PETITION TO AMEND RULE 50.01 OF THE CONJUNCTIVE
MANAGEMENT RULES (37.03.11)

INFORMAL RESPONSE TO CLEAR SPRINGS FOOD, INC.'S PETITION TO
AMEND RULE 50

I oppose Clear Springs Food Inc. petition based on the following points:

1. The model wasn't developed for the purpose of administration.
2. The Big and Little Lost River basins were included for social reasons as quoted by Bryce Contour, a member of the modeling committee.
3. The USGS studies indicate that the Big and Little Lost Rivers are separated from the East Snake River Plain and any effect is lost through transeaporation.
4. When the Big and Little Lost Rivers are high and may impact the aquifer, the region's demands are satisfied and no call is made. When drought conditions exist and calls are made all water is fully appropriated and in fact many water rights are not filled in our own basins.
5. Delay factors that indicate up to 150 years before benefits may result should warrant a futile call on any petition.
6. The Lost River basins should qualify for the less than 10% impact rule.

Signature: Lianne L. Miller Date: 5/29/11

BEFORE THE DEPARTMENT OF WATER RESOURCES
OF THE STATE OF IDAHO

IN THE MATTER OF PETITION TO AMEND RULE 50.01 OF THE CONJUNCTIVE
MANAGEMENT RULES (37.03.11)

INFORMAL RESPONSE TO CLEAR SPRINGS FOOD, INC.'S PETITION TO
AMEND RULE 50

I oppose Clear Springs Food Inc. petition based on the following points:

1. The model wasn't developed for the purpose of administration.
2. The Big and Little Lost River basins were included for social reasons as quoted by Bryce Contour, a member of the modeling committee.
3. The USGS studies indicate that the Big and Little Lost Rivers are separated from the East Snake River Plain and any effect is lost through transevaporization.
4. When the Big and Little Lost Rivers are high and may impact the aquifer, the region's demands are satisfied and no call is made. When drought conditions exist and calls are made all water is fully appropriated and in fact many water rights are not filled in our own basins.
5. Delay factors that indicate up to 150 years before benefits may result should warrant a futile call on any petition.
6. The Lost River basins should qualify for the less than 10% impact rule.

Signature: Lina Cammack Date: 5-29-11

BEFORE THE DEPARTMENT OF WATER RESOURCES
OF THE STATE OF IDAHO

IN THE MATTER OF PETITION TO AMEND RULE 50.01 OF THE CONJUNCTIVE
MANAGEMENT RULES (37.03.11)

INFORMAL RESPONSE TO CLEAR SPRINGS FOOD, INC.'S PETITION TO
AMEND RULE 50

I oppose Clear Springs Food Inc. petition based on the following points:

1. The model wasn't developed for the purpose of administration.
2. The Big and Little Lost River basins were included for social reasons as quoted by Bryce Contour, a member of the modeling committee.
3. The USGS studies indicate that the Big and Little Lost Rivers are separated from the East Snake River Plain and any effect is lost through transeporization.
4. When the Big and Little Lost Rivers are high and may impact the aquifer, the region's demands are satisfied and no call is made. When drought conditions exist and calls are made all water is fully appropriated and in fact many water rights are not filled in our own basins.
5. Delay factors that indicate up to 150 years before benefits may result should warrant a futile call on any petition.
6. The Lost River basins should qualify for the less than 10% impact rule.

Signature: _____

Date: _____

5-29-11

BEFORE THE DEPARTMENT OF WATER RESOURCES
OF THE STATE OF IDAHO

IN THE MATTER OF PETITION TO AMEND RULE 50.01 OF THE CONJUNCTIVE
MANAGEMENT RULES (37.03.11)

INFORMAL RESPONSE TO CLEAR SPRINGS FOOD, INC.'S PETITION TO
AMEND RULE 50

I oppose Clear Springs Food Inc. petition based on the following points:

1. The model wasn't developed for the purpose of administration.
2. The Big and Little Lost River basins were included for social reasons as quoted by Bryce Contour, a member of the modeling committee.
3. The USGS studies indicate that the Big and Little Lost Rivers are separated from the East Snake River Plain and any effect is lost through transeporization.
4. When the Big and Little Lost Rivers are high and may impact the aquifer, the region's demands are satisfied and no call is made. When drought conditions exist and calls are made all water is fully appropriated and in fact many water rights are not filled in our own basins.
5. Delay factors that indicate up to 150 years before benefits may result should warrant a futile call on any petition.
6. The Lost River basins should qualify for the less than 10% impact rule.

Signature: Charity mms Date: 5/29/11

BEFORE THE DEPARTMENT OF WATER RESOURCES
OF THE STATE OF IDAHO

IN THE MATTER OF PETITION TO AMEND RULE 50.01 OF THE CONJUNCTIVE
MANAGEMENT RULES (37.03.11)

INFORMAL RESPONSE TO CLEAR SPRINGS FOOD, INC.'S PETITION TO
AMEND RULE 50

I oppose Clear Springs Food Inc. petition based on the following points:

1. The model wasn't developed for the purpose of administration.
2. The Big and Little Lost River basins were included for social reasons as quoted by Bryce Contour, a member of the modeling committee.
3. The USGS studies indicate that the Big and Little Lost Rivers are separated from the East Snake River Plain and any effect is lost through transevaporization.
4. When the Big and Little Lost Rivers are high and may impact the aquifer, the region's demands are satisfied and no call is made. When drought conditions exist and calls are made all water is fully appropriated and in fact many water rights are not filled in our own basins.
5. Delay factors that indicate up to 150 years before benefits may result should warrant a futile call on any petition.
6. The Lost River basins should qualify for the less than 10% impact rule.

Signature:

Wendy F. Watson

Date:

5/29/11

BEFORE THE DEPARTMENT OF WATER RESOURCES
OF THE STATE OF IDAHO

IN THE MATTER OF PETITION TO AMEND RULE 50.01 OF THE CONJUNCTIVE
MANAGEMENT RULES (37.03.11)

INFORMAL RESPONSE TO CLEAR SPRINGS FOOD, INC.'S PETITION TO
AMEND RULE 50

I oppose Clear Springs Food Inc. petition based on the following points:

1. The model wasn't developed for the purpose of administration.
2. The Big and Little Lost River basins were included for social reasons as quoted by Bryce Contour, a member of the modeling committee.
3. The USGS studies indicate that the Big and Little Lost Rivers are separated from the East Snake River Plain and any effect is lost through transeporization.
4. When the Big and Little Lost Rivers are high and may impact the aquifer, the region's demands are satisfied and no call is made. When drought conditions exist and calls are made all water is fully appropriated and in fact many water rights are not filled in our own basins.
5. Delay factors that indicate up to 150 years before benefits may result should warrant a futile call on any petition.
6. The Lost River basins should qualify for the less than 10% impact rule.

Signature: Chin O. Whitehead Date: 5/29/11

BEFORE THE DEPARTMENT OF WATER RESOURCES
OF THE STATE OF IDAHO


IN THE MATTER OF PETITION TO AMEND RULE 50.01 OF THE CONJUNCTIVE
MANAGEMENT RULES (37.03.11)

INFORMAL RESPONSE TO CLEAR SPRINGS FOOD, INC.'S PETITION TO
AMEND RULE 50

I oppose Clear Springs Food Inc. petition based on the following points:

1. The model wasn't developed for the purpose of administration.
2. The Big and Little Lost River basins were included for social reasons as quoted by Bryce Contour, a member of the modeling committee.
3. The USGS studies indicate that the Big and Little Lost Rivers are separated from the East Snake River Plain and any effect is lost through transeporization.
4. When the Big and Little Lost Rivers are high and may impact the aquifer, the region's demands are satisfied and no call is made. When drought conditions exist and calls are made all water is fully appropriated and in fact many water rights are not filled in our own basins.
5. Delay factors that indicate up to 150 years before benefits may result should warrant a futile call on any petition.
6. The Lost River basins should qualify for the less than 10% impact rule.

Signature:



Date:

5-29-11

BEFORE THE DEPARTMENT OF WATER RESOURCES
OF THE STATE OF IDAHO

IN THE MATTER OF PETITION TO AMEND RULE 50.01 OF THE CONJUNCTIVE
MANAGEMENT RULES (37.03.11)

INFORMAL RESPONSE TO CLEAR SPRINGS FOOD, INC.'S PETITION TO
AMEND RULE 50

I oppose Clear Springs Food Inc. petition based on the following points:

1. The model wasn't developed for the purpose of administration.
2. The Big and Little Lost River basins were included for social reasons as quoted by Bryce Contour, a member of the modeling committee.
3. The USGS studies indicate that the Big and Little Lost Rivers are separated from the East Snake River Plain and any effect is lost through transeaporation.
4. When the Big and Little Lost Rivers are high and may impact the aquifer, the region's demands are satisfied and no call is made. When drought conditions exist and calls are made all water is fully appropriated and in fact many water rights are not filled in our own basins.
5. Delay factors that indicate up to 150 years before benefits may result should warrant a futile call on any petition.
6. The Lost River basins should qualify for the less than 10% impact rule.

Signature:  Date: 5-29-2011

BEFORE THE DEPARTMENT OF WATER RESOURCES
OF THE STATE OF IDAHO


IN THE MATTER OF PETITION TO AMEND RULE 50.01 OF THE CONJUNCTIVE
MANAGEMENT RULES (37.03.11)

INFORMAL RESPONSE TO CLEAR SPRINGS FOOD, INC.'S PETITION TO
AMEND RULE 50

I oppose Clear Springs Food Inc. petition based on the following points:

1. The model wasn't developed for the purpose of administration.
2. The Big and Little Lost River basins were included for social reasons as quoted by Bryce Contour, a member of the modeling committee.
3. The USGS studies indicate that the Big and Little Lost Rivers are separated from the East Snake River Plain and any effect is lost through transevaporization.
4. When the Big and Little Lost Rivers are high and may impact the aquifer, the region's demands are satisfied and no call is made. When drought conditions exist and calls are made all water is fully appropriated and in fact many water rights are not filled in our own basins.
5. Delay factors that indicate up to 150 years before benefits may result should warrant a futile call on any petition.
6. The Lost River basins should qualify for the less than 10% impact rule.

Signature:



Date:

5-29-11

BEFORE THE DEPARTMENT OF WATER RESOURCES
OF THE STATE OF IDAHO


IN THE MATTER OF PETITION TO AMEND RULE 50.01 OF THE CONJUNCTIVE
MANAGEMENT RULES (37.03.11)

INFORMAL RESPONSE TO CLEAR SPRINGS FOOD, INC.'S PETITION TO
AMEND RULE 50

I oppose Clear Springs Food Inc. petition based on the following points:

1. The model wasn't developed for the purpose of administration.
2. The Big and Little Lost River basins were included for social reasons as quoted by Bryce Contour, a member of the modeling committee.
3. The USGS studies indicate that the Big and Little Lost Rivers are separated from the East Snake River Plain and any effect is lost through transeporization.
4. When the Big and Little Lost Rivers are high and may impact the aquifer, the region's demands are satisfied and no call is made. When drought conditions exist and calls are made all water is fully appropriated and in fact many water rights are not filled in our own basins.
5. Delay factors that indicate up to 150 years before benefits may result should warrant a futile call on any petition.
6. The Lost River basins should qualify for the less than 10% impact rule.

Signature: _____



Date: _____

5/29/11

BEFORE THE DEPARTMENT OF WATER RESOURCES
OF THE STATE OF IDAHO

IN THE MATTER OF PETITION TO AMEND RULE 50.01 OF THE CONJUNCTIVE
MANAGEMENT RULES (37.03.11)

INFORMAL RESPONSE TO CLEAR SPRINGS FOOD, INC.'S PETITION TO
AMEND RULE 50

I oppose Clear Springs Food Inc. petition based on the following points:

1. The model wasn't developed for the purpose of administration.
2. The Big and Little Lost River basins were included for social reasons as quoted by Bryce Contour, a member of the modeling committee.
3. The USGS studies indicate that the Big and Little Lost Rivers are separated from the East Snake River Plain and any effect is lost through transeporization.
4. When the Big and Little Lost Rivers are high and may impact the aquifer, the region's demands are satisfied and no call is made. When drought conditions exist and calls are made all water is fully appropriated and in fact many water rights are not filled in our own basins.
5. Delay factors that indicate up to 150 years before benefits may result should warrant a futile call on any petition.
6. The Lost River basins should qualify for the less than 10% impact rule.

Signature: Charles S. Davis

Date: 5-29-11

BEFORE THE DEPARTMENT OF WATER RESOURCES
OF THE STATE OF IDAHO

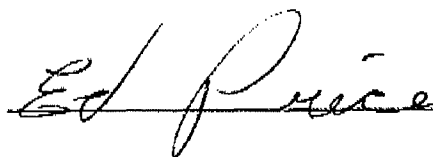
IN THE MATTER OF PETITION TO AMEND RULE 50.01 OF THE CONJUNCTIVE
MANAGEMENT RULES (37.03.11)

INFORMAL RESPONSE TO CLEAR SPRINGS FOOD, INC.'S PETITION TO
AMEND RULE 50

I oppose Clear Springs Food Inc. petition based on the following points:

1. The model wasn't developed for the purpose of administration.
2. The Big and Little Lost River basins were included for social reasons as quoted by Bryce Contour, a member of the modeling committee.
3. The USGS studies indicate that the Big and Little Lost Rivers are separated from the East Snake River Plain and any effect is lost through transeporization.
4. When the Big and Little Lost Rivers are high and may impact the aquifer, the region's demands are satisfied and no call is made. When drought conditions exist and calls are made all water is fully appropriated and in fact many water rights are not filled in our own basins.
5. Delay factors that indicate up to 150 years before benefits may result should warrant a futile call on any petition.
6. The Lost River basins should qualify for the less than 10% impact rule.

Signature:



Date:

5-29-11

BEFORE THE DEPARTMENT OF WATER RESOURCES
OF THE STATE OF IDAHO

IN THE MATTER OF PETITION TO AMEND RULE 50.01 OF THE CONJUNCTIVE
MANAGEMENT RULES (37.03.11)

INFORMAL RESPONSE TO CLEAR SPRINGS FOOD, INC.'S PETITION TO
AMEND RULE 50

I oppose Clear Springs Food Inc. petition based on the following points:

1. The model wasn't developed for the purpose of administration.
2. The Big and Little Lost River basins were included for social reasons as quoted by Bryce Contour, a member of the modeling committee.
3. The USGS studies indicate that the Big and Little Lost Rivers are separated from the East Snake River Plain and any effect is lost through transeaporation.
4. When the Big and Little Lost Rivers are high and may impact the aquifer, the region's demands are satisfied and no call is made. When drought conditions exist and calls are made all water is fully appropriated and in fact many water rights are not filled in our own basins.
5. Delay factors that indicate up to 150 years before benefits may result should warrant a futile call on any petition.
6. The Lost River basins should qualify for the less than 10% impact rule.

Signature: Bryce Contour Date: 5-29-11

BEFORE THE DEPARTMENT OF WATER RESOURCES
OF THE STATE OF IDAHO

IN THE MATTER OF PETITION TO AMEND RULE 50.01 OF THE CONJUNCTIVE
MANAGEMENT RULES (37.03.11)

INFORMAL RESPONSE TO CLEAR SPRINGS FOOD, INC.'S PETITION TO
AMEND RULE 50

I oppose Clear Springs Food Inc. petition based on the following points:

1. The model wasn't developed for the purpose of administration.
2. The Big and Little Lost River basins were included for social reasons as quoted by Bryce Contour, a member of the modeling committee.
3. The USGS studies indicate that the Big and Little Lost Rivers are separated from the East Snake River Plain and any effect is lost through transeporization.
4. When the Big and Little Lost Rivers are high and may impact the aquifer, the region's demands are satisfied and no call is made. When drought conditions exist and calls are made all water is fully appropriated and in fact many water rights are not filled in our own basins.
5. Delay factors that indicate up to 150 years before benefits may result should warrant a futile call on any petition.
6. The Lost River basins should qualify for the less than 10% impact rule.

Signature: _____

Date: 5-29-11

BEFORE THE DEPARTMENT OF WATER RESOURCES
OF THE STATE OF IDAHO

IN THE MATTER OF PETITION TO AMEND RULE 50.01 OF THE CONJUNCTIVE
MANAGEMENT RULES (37.03.11)

INFORMAL RESPONSE TO CLEAR SPRINGS FOOD, INC.'S PETITION TO
AMEND RULE 50

I oppose Clear Springs Food Inc. petition based on the following points:

1. The model wasn't developed for the purpose of administration.
2. The Big and Little Lost River basins were included for social reasons as quoted by Bryce Contour, a member of the modeling committee.
3. The USGS studies indicate that the Big and Little Lost Rivers are separated from the East Snake River Plain and any effect is lost through transeporization.
4. When the Big and Little Lost Rivers are high and may impact the aquifer, the region's demands are satisfied and no call is made. When drought conditions exist and calls are made all water is fully appropriated and in fact many water rights are not filled in our own basins.
5. Delay factors that indicate up to 150 years before benefits may result should warrant a futile call on any petition.
6. The Lost River basins should qualify for the less than 10% impact rule.

Signature: _____

Judy Betze

Date: _____

5/29/11

BEFORE THE DEPARTMENT OF WATER RESOURCES
OF THE STATE OF IDAHO

IN THE MATTER OF PETITION TO AMEND RULE 50.01 OF THE CONJUNCTIVE
MANAGEMENT RULES (37.03.11)

INFORMAL RESPONSE TO CLEAR SPRINGS FOOD, INC.'S PETITION TO
AMEND RULE 50

I oppose Clear Springs Food Inc. petition based on the following points:

1. The model wasn't developed for the purpose of administration.
2. The Big and Little Lost River basins were included for social reasons as quoted by Bryce Contour, a member of the modeling committee.
3. The USGS studies indicate that the Big and Little Lost Rivers are separated from the East Snake River Plain and any effect is lost through transeaporation.
4. When the Big and Little Lost Rivers are high and may impact the aquifer, the region's demands are satisfied and no call is made. When drought conditions exist and calls are made all water is fully appropriated and in fact many water rights are not filled in our own basins.
5. Delay factors that indicate up to 150 years before benefits may result should warrant a futile call on any petition.
6. The Lost River basins should qualify for the less than 10% impact rule.

Signature: Bryce Contour Date: 5-29-11

BEFORE THE DEPARTMENT OF WATER RESOURCES
OF THE STATE OF IDAHO


IN THE MATTER OF PETITION TO AMEND RULE 50.01 OF THE CONJUNCTIVE
MANAGEMENT RULES (37.03.11)

INFORMAL RESPONSE TO CLEAR SPRINGS FOOD, INC.'S PETITION TO
AMEND RULE 50

I oppose Clear Springs Food Inc. petition based on the following points:

1. The model wasn't developed for the purpose of administration.
2. The Big and Little Lost River basins were included for social reasons as quoted by Bryce Contour, a member of the modeling committee.
3. The USGS studies indicate that the Big and Little Lost Rivers are separated from the East Snake River Plain and any effect is lost through transeaporation.
4. When the Big and Little Lost Rivers are high and may impact the aquifer, the region's demands are satisfied and no call is made. When drought conditions exist and calls are made all water is fully appropriated and in fact many water rights are not filled in our own basins.
5. Delay factors that indicate up to 150 years before benefits may result should warrant a futile call on any petition.
6. The Lost River basins should qualify for the less than 10% impact rule.

Signature:



Date:

5-20-11