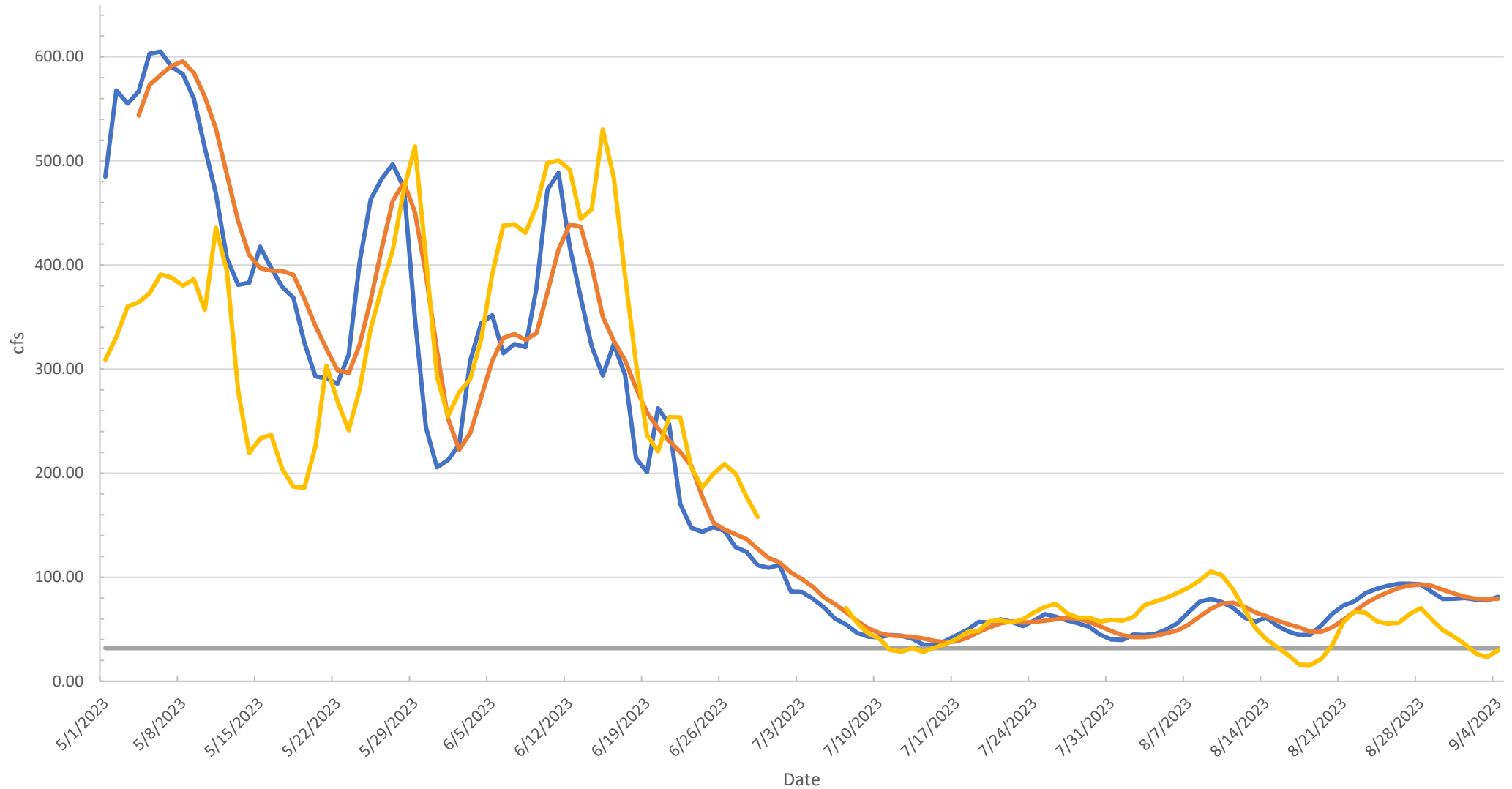
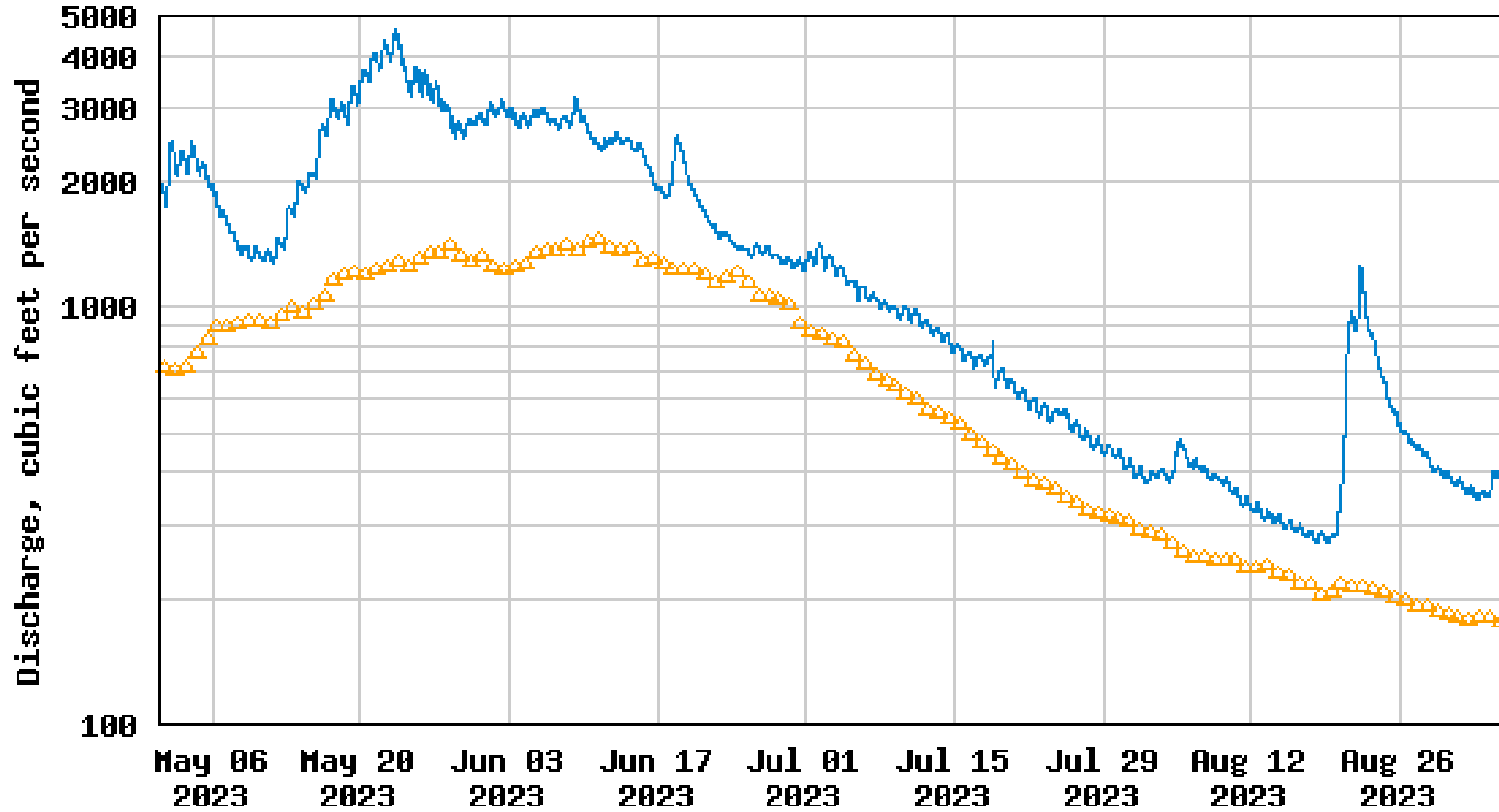


Little Wood River at Stations 10 & 54
Station 10 Daily Avg., 4-Day Moving Avg., & Target Flow,
and Station 54 Daily Avg.
May 1 - Sept. 4, 2023



— Daily Avg Discharge Sta 10 — 4-Day Moving Avg Sta 10 — Sta 10 Target Flow (32 cfs) — Daily Avg Discharge Sta 54

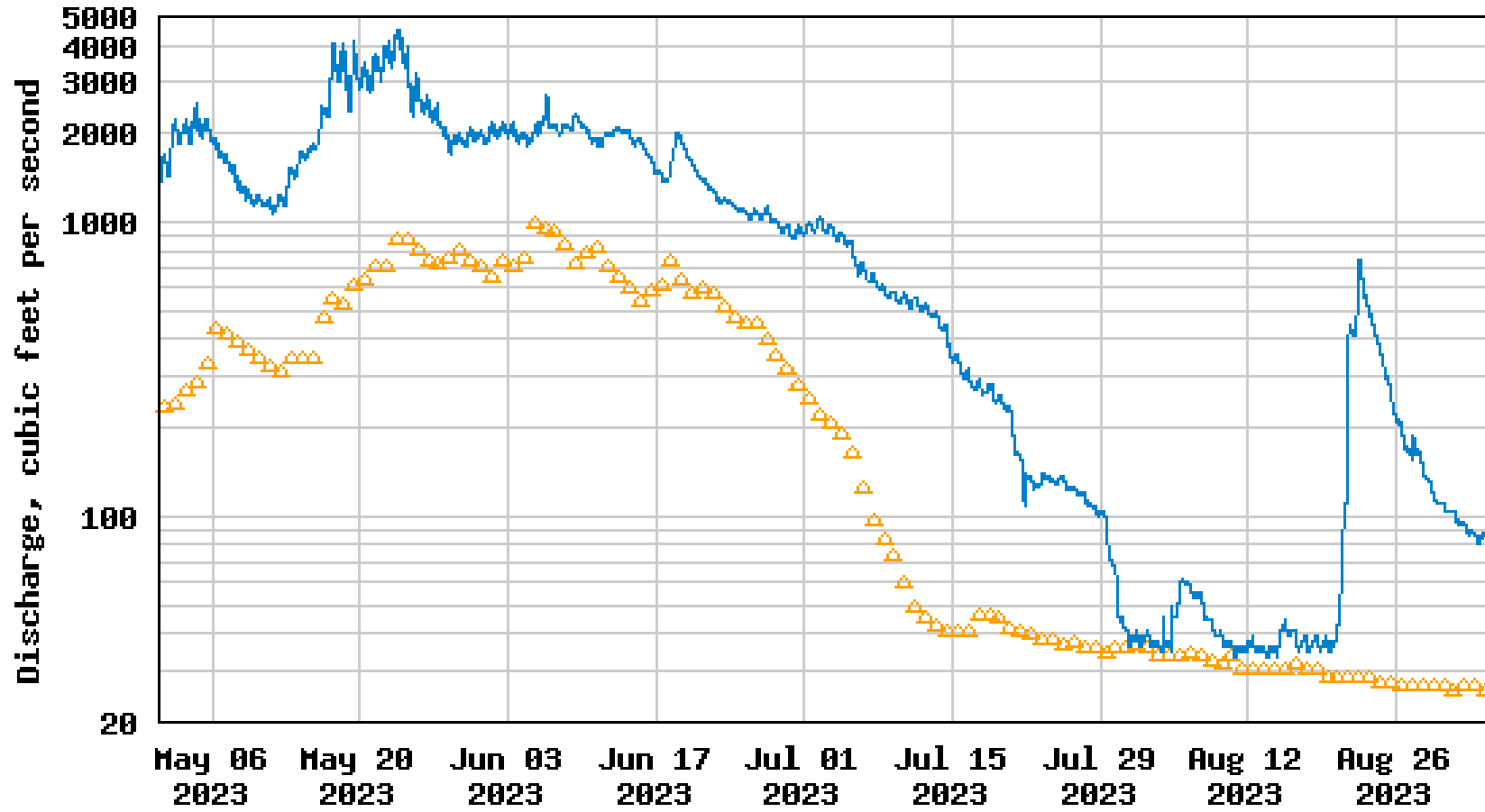
USGS 13139510 BIG MOOD RIVER AT HAILEY ID TOTAL FLOW



---- Provisional Data Subject to Revision ----

△ Median daily statistic (107 years) — Discharge

USGS 13140800 BIG WOOD RIVER AT STANTON CROSSING NR BELLEVUE ID



---- Provisional Data Subject to Revision ----

△ Median daily statistic (26 years) — Discharge

USGS 13150430 SILVER CREEK AT SPORTSMAN ACCESS NR PICABO ID



---- Provisional Data Subject to Revision ----

△ Median daily statistic (48 years) — Discharge