



IDAHO DEPARTMENT OF
WATER RESOURCES

2025-2026 Current Trust Water Right List

Presented by:

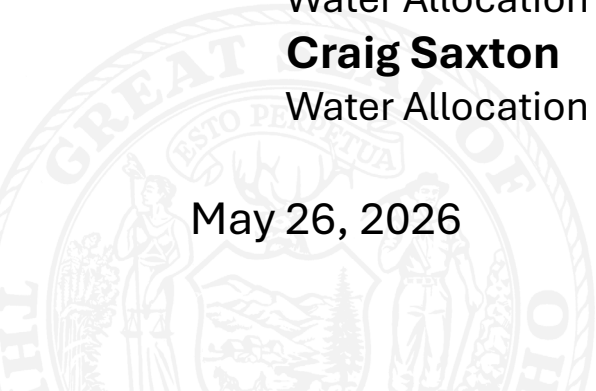
Shilynn Novak

Water Allocation Bureau - Analyst 3

Craig Saxton

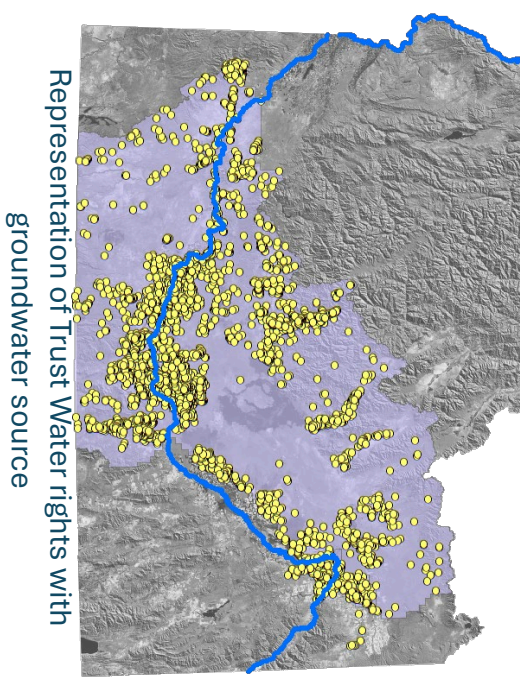
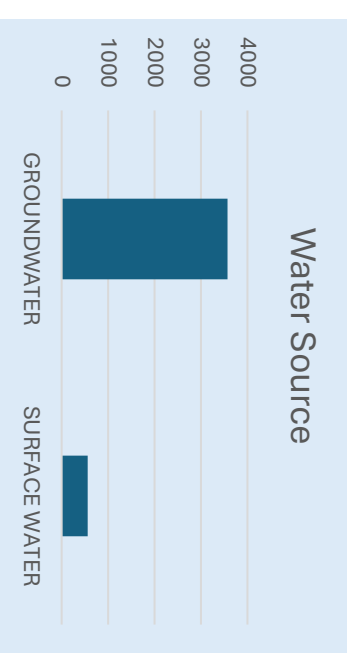
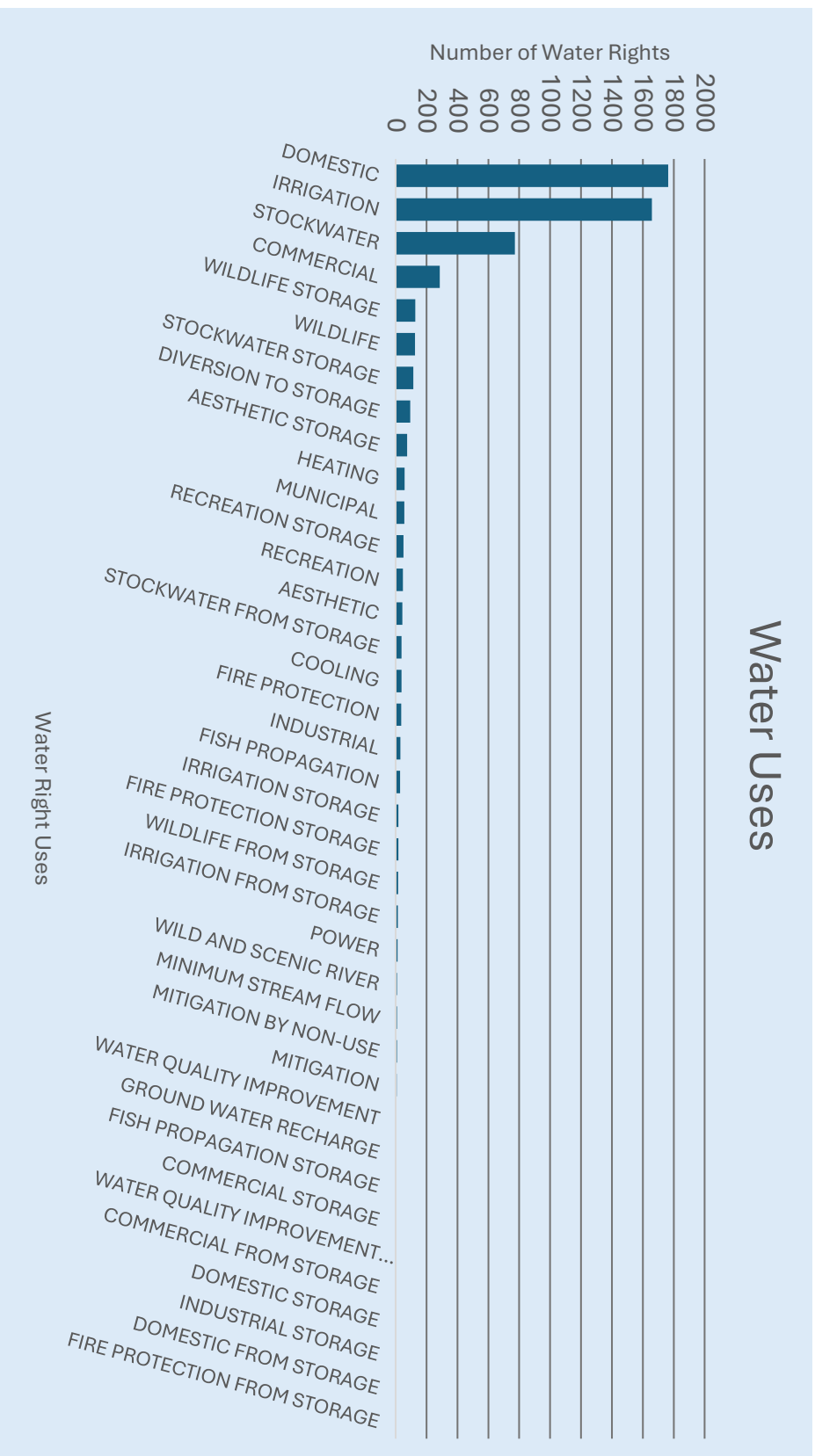
Water Allocation Bureau – Bureau Chief

May 26, 2026



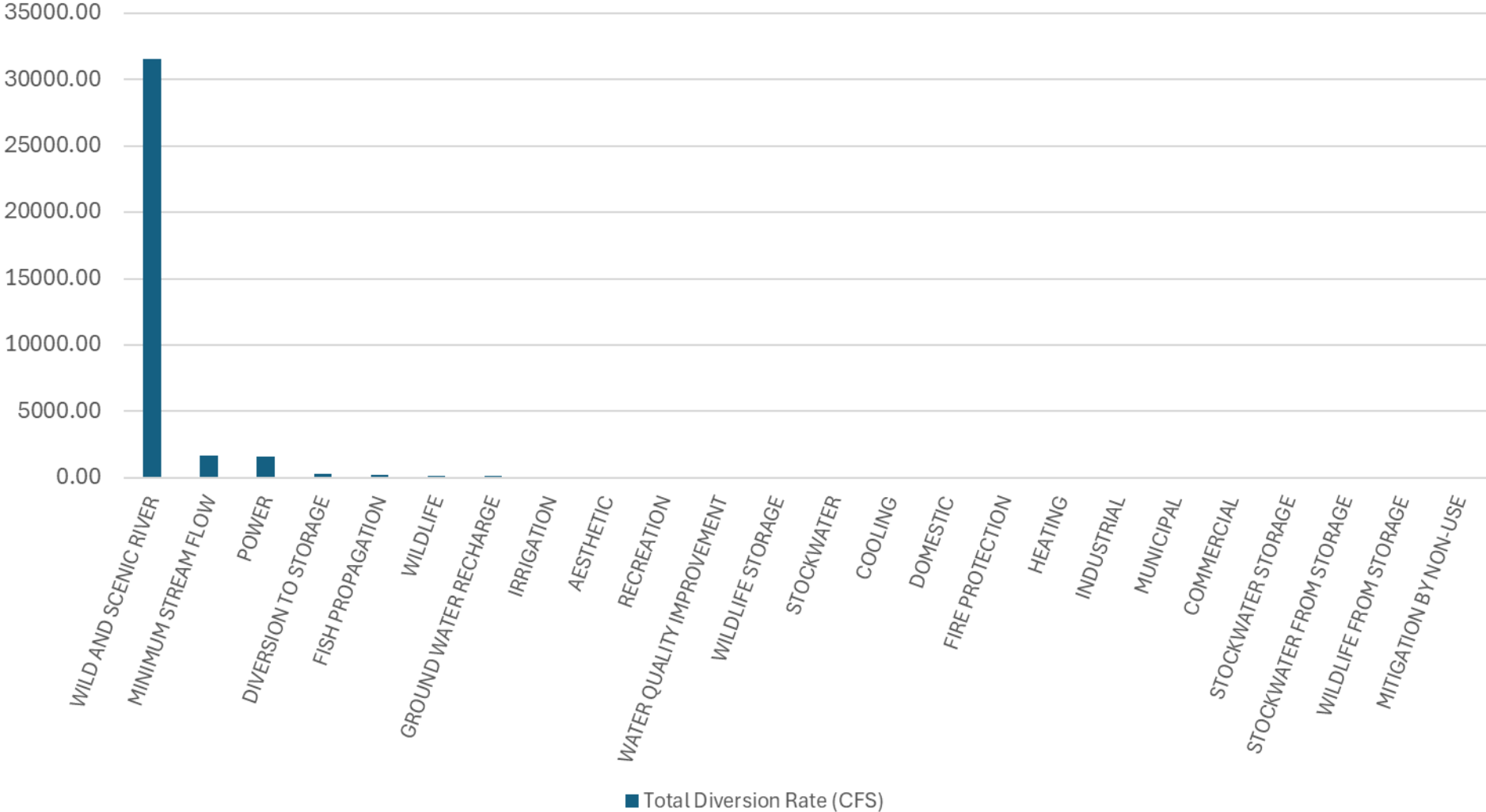
2026 Trust Water Rights List

4,119 water rights total



Surface Water Uses Only

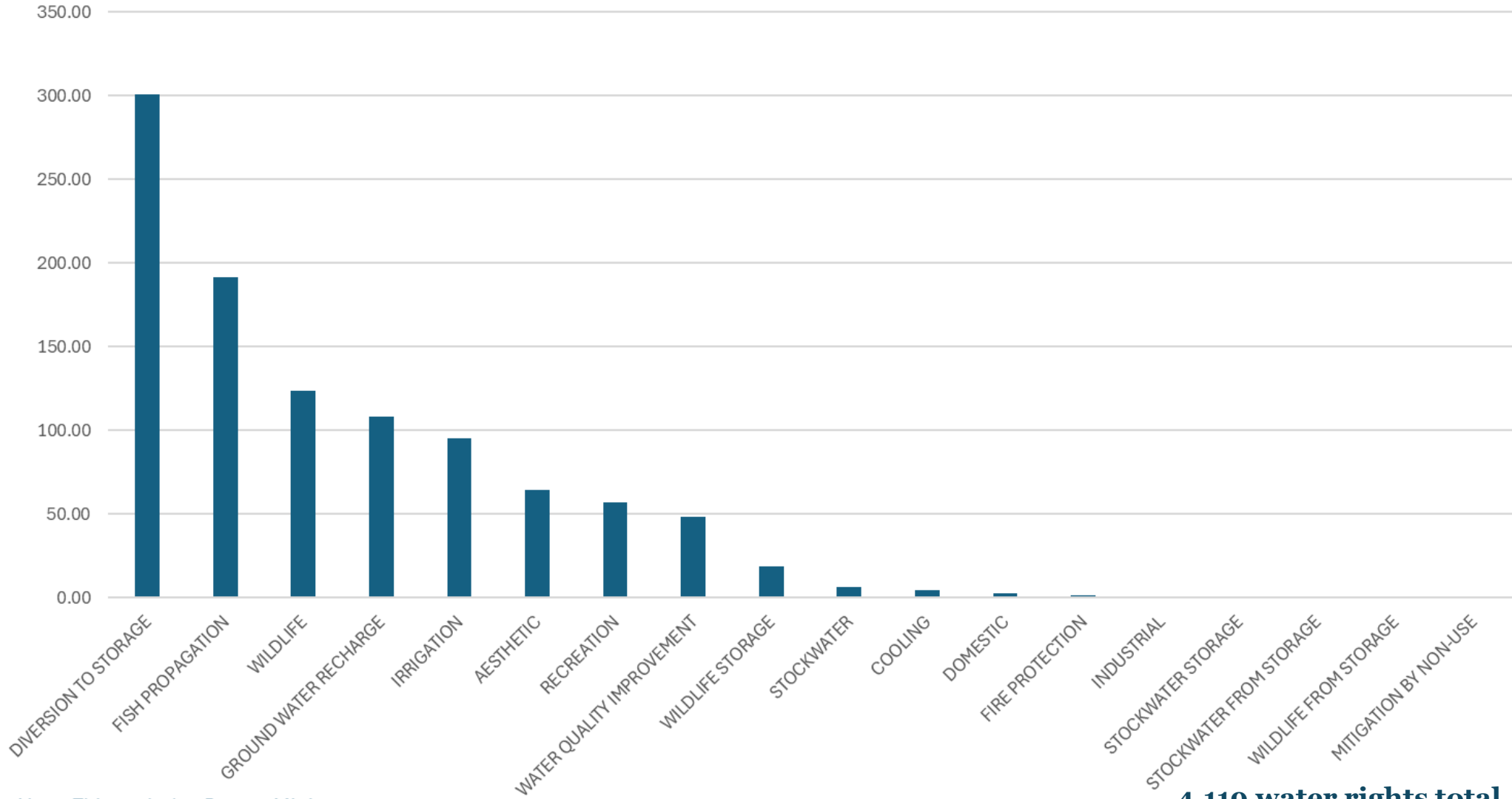
Total Rate per Surface Water Right Uses



Water Right Beneficial Use	Total Diversion Rate (CFS)
WILD AND SCENIC RIVER	31543.60
MINIMUM STREAM FLOW	1634.00
POWER	1564.00
DIVERSION TO STORAGE	300.58
FISH PROPAGATION	191.37
WILDLIFE	123.35
GROUND WATER RECHARGE	108.44
IRRIGATION	94.99
AESTHETIC	64.58
RECREATION	57.11
WATER QUALITY IMPROVEMENT	48.10
WILDLIFE STORAGE	18.34
STOCKWATER	6.08
COOLING	4.12
DOMESTIC	2.61
FIRE PROTECTION	1.55
HEATING	1.45
INDUSTRIAL	1.00
MUNICIPAL	1.00
COMMERCIAL	0.37
STOCKWATER STORAGE	0.10
STOCKWATER FROM STORAGE	0.10
WILDLIFE FROM STORAGE	0.10
MITIGATION BY NON-USE	0.06

4,119 water rights total
559 surface water rights

Total Rate per Selected Surface Water Right Uses



Note: This excludes Power, Minimum Streamflow, and Wild and Scenic

■ Total Diversion Rate (CFS)

4,119 water rights total
559 surface water rights

Ground Water Uses Only

Total Rate per Ground Water Right Uses



Water Right Beneficial Use	Total Diversion Volume (AF)
----------------------------	-----------------------------

IRRIGATION	209198.5
FISH PROPAGATION	12935
COMMERCIAL	7815
AESTHETIC	6359.5
STOCKWATER	6213.9
RECREATION	5171.2
WILDLIFE	4346
INDUSTRIAL	3733.8
COOLING	3404.8
DOMESTIC	3173.5
HEATING	3081.1
RECREATION STORAGE	2030.9
MITIGATION BY NON-USE	1992.7
MITIGATION	1908.3
WILDLIFE STORAGE	1335.7
IRRIGATION STORAGE	678.4
IRRIGATION FROM STORAGE	597.2
AESTHETIC STORAGE	563.5
MUNICIPAL	381.3
STOCKWATER STORAGE	115.9
FISH PROPAGATION STORAGE	86.7
WATER QUALITY IMPROVEMENT	62.7
INDUSTRIAL STORAGE	41.6
FIRE PROTECTION STORAGE	26.6
DIVERSION TO STORAGE	24.1
COMMERCIAL STORAGE	10
COMMERCIAL FROM STORAGE	8

4,119 water rights total
3,569 ground water rights

Current Trust Water Totals Summary

Trust Water Rights			
Surface Water Rights		Ground Water Rights	
Basin	Count	Basin	Count
2	29	21	53
36	76	22	120
37	226	25	230
45	14	31	170
47	96	32	43
51	58	33	35
57	28	34	160
61	32	35	257
		36	740
		37	691
		43	127
		45	287
		47	389
		51	43
		55	2
		57	31
		61	190
		63	1

Trust Water Permits			
Surface Water Permits		Ground Water Permits	
Basin	Count	Basin	Count
2	2	25	2
37*	3	37*	3
47	1	61	1

* There is one permit with both surface water and ground water sources listed in this basin. The total number of permits is 11.

2025-2026 Approved Trust Water Permits Summary

Basin	Sequence	Suffix	Priority	Approved Date	Water Uses	Overall Rate	Overall Volume	Acre Limit	Total Acres	Owners	Surface Water	Ground Water	Non-Consumptive	Mitigation condition 935	MSF Condition 934	Review Term Condition 933	Permit Notes
37	23640		2025-07-28	2025-10-13	RECREATION; AESTHETIC	1.23			0	HIDDEN PARADISE LLC	TRUE	TRUE	TRUE	TRUE	FALSE	TRUE	Permit conditioned as a non-consumptive use. Non-consumptive/mitigated condition 935 and Trust Water Review Term condition 933 were present on this permit.
2	10535		2017-03-27	2025-09-12	GROUND WATER RECHARGE; IRRIGATION	20		7420.2	14374.5	ELMORE COUNTY BOARD OF COMMISSIONERS	TRUE		FALSE	FALSE	TRUE	TRUE	This permit was protested during the advertising period and was permitted with stipulations that came from the protests. Minimum Streamflow condition 934 and Trust Water Review Term condition 933 were present on this permit.
2	10556		2018-01-29	2025-04-07	MUNICIPAL	2.47	300		0	STATE OF IDAHO	TRUE		FALSE	FALSE	TRUE	TRUE	This permit was protested during the advertising period and was permitted with stipulations that came from the protests. Minimum Streamflow condition 934 and Trust Water Review Term condition 933 were present on this permit.
37	23381		2022-06-06	2025-03-26	GROUND WATER RECHARGE	63			0	HIAWATHA CANAL WATER USERS ASSN OF LATERAL OR LATERALS	TRUE		TRUE	FALSE	FALSE	TRUE	This permit was protested during the advertising period and was permitted with stipulations that came from the protests. Trust Water Review Term condition 933 and the following Minimum Streamflow condition was present on this permit: "When the minimum stream flow water rights in the Snake River at Murphy Gage are not being satisfied, the right holder shall cease diverting water for the uses authorized by this right. The minimum stream flow water rights are for 3,900 cfs from April 1 through October 31 and 5,600 cfs from November 1 through March 31." (This permit did not use the Trust Water condition code 934, therefore it was not captured in the database query completed.)
37	23639		2025-07-28	2025-10-13	RECREATION STORAGE; AESTHETIC STORAGE		12.7		0	HIDDEN PARADISE LLC	TRUE		FALSE	TRUE	FALSE	TRUE	Permit conditioned as a non-consumptive use. Non-consumptive/mitigated condition 935 and Trust Water Review Term condition 933 were present on this permit.
47	17788		2025-09-22	2026-03-29	AESTHETIC	1.4			0	PRESERVE PUD LLC	TRUE		TRUE	TRUE	FALSE	TRUE	Permit conditioned as a non-consumptive use. Non-consumptive/mitigated condition 935 and Trust Water Review Term condition 933 were present on this permit.
25	14559		2024-10-24	2025-02-18	DIVERSION TO STORAGE; INDUSTRIAL; INDUSTRIAL STORAGE; INDUSTRIAL FROM STORAGE	0.82	123		0	SUNROC CORPORATION		TRUE	TRUE	TRUE	FALSE	TRUE	Permit conditioned as a non-consumptive use. Non-consumptive/mitigated condition 935 and Trust Water Review Term condition 933 were present on this permit. "Failure of the right holder to comply with any condition of approval is cause for the Director to cancel this permit." condition is present on the permit.
25	14600		2025-06-05	2025-10-21	DOMESTIC	0.18	22.8		0	ROCKY HILLS ENTERPRISES LLC		TRUE	FALSE	TRUE	FALSE	FALSE	Permit contains Trust Water condition 935 "Administration of this right to satisfy the minimum stream flow water rights in the Snake River at Murphy Gage shall not be required because use of water pursuant to this right is either non-consumptive or the right holder is required to provide ongoing mitigation to offset the depletion of water resulting from the use of this right."
37	23593		2024-05-08	2025-06-20	DOMESTIC	0.33			0	BLACKBURN FARMING LLC		TRUE	TRUE	TRUE	FALSE	TRUE	Permit conditioned as a non-consumptive use. Non-consumptive/mitigated condition 935 and Trust Water Review Term condition 933 were present on this permit.
37	23629		2024-11-06	2025-06-20	DOMESTIC	0.23			0	LOVAS TRUST		TRUE	TRUE	TRUE	FALSE	TRUE	Permit conditioned as a non-consumptive use. Non-consumptive/mitigated condition 935 and Trust Water Review Term condition 933 were present on this permit.
61	12520		2024-11-21	2025-08-14	COMMERCIAL	0.04			0	MAVERIK INC		TRUE	TRUE	FALSE	FALSE	TRUE	Permit conditioned as a non-consumptive use. Trust Water Review Term condition 933 were present on this permit.

2025-2026 Approved Trust Water Rights Summary

Basin Number	Sequence Number	Priority Date	Water Use List	Owner List	Overall Max Diversion Rate (CFS)	Total Acres	Acre Limit	Overall Max Diversion Volume (AF)	Mitigation Plan	Mitigation Entity	Licensed Date	Surface Water or Ground Water	Split Right?	A-List	B-List	Enlargement	Expansion	Non-Consumptive	Mitigation condition 935	MSF Condition 934	Review Term Condition 933	Notes
35	14269	1/14/1983	IRRIGATION	BOEHM POTATO FARM LLC	1.43	130		520	IGWA SWC	Bonneville Jefferson GWD	9/25/1997	Ground Water	FALSE	FALSE	TRUE	FALSE	FALSE	FALSE	FALSE	FALSE	FALSE	Trust Water Right. SF2 Condition. (Previously missed) Multiple transfers to split 35-8078.
37	23224	3/17/2020	DOMESTIC	INFANGER, DEBRA A; INFANGER, JOHN N	0.15			7.6			4/2/2025	Ground Water	FALSE	FALSE	FALSE	FALSE	FALSE	FALSE	TRUE	FALSE	TRUE	Licensed 4/2/2025 with Trust Water condition 933 and 935. Irrigation mitigation provided by 37-21649.
37	23360	11/17/2021	DOMESTIC	JENTZSCH, DAVID; JENTZSCH, LACI	0.04						5/23/2025	Surface Water	FALSE	FALSE	FALSE	FALSE	FALSE	FALSE	FALSE	FALSE	TRUE	Licensed 5/23/2025 with Trust Water condition 933. Mitigation provided by 37-7216 (cond 170).
37	23370	1/26/2022	DOMESTIC AESTHETIC, COMMERCIAL, DOMESTIC, HEATING, RECREATION	JK POTATOES LLC	0.04						5/23/2025	Surface Water	FALSE	FALSE	FALSE	FALSE	FALSE	FALSE	FALSE	FALSE	TRUE	Licensed 5/23/2025 with Trust Water condition 933. Mitigation provided by 37-7216 (cond 170).
47	7829	8/20/1998	DOMESTIC, HEATING, RECREATION	M H SPRINGS LLC	0.83			601			2/28/2025	Ground Water	FALSE	FALSE	FALSE	FALSE	FALSE	FALSE	FALSE	FALSE	FALSE	Licensed 2/28/2026. Marked with the Trust Water flag in the database.
47	16808	8/13/2001	HEATING	M H SPRINGS LLC	0.2			144.8			2/25/2025	Ground Water	FALSE	FALSE	FALSE	FALSE	FALSE	TRUE	FALSE	FALSE	FALSE	Licensed 2/28/2025. Condition for non-consumptive. Marked with the Trust Water flag in the database.
47	17616	11/27/2014	DOMESTIC	ROCKLEDGE ESTATES HOA INC	0.36			34.2			5/25/2025	Ground Water	FALSE	FALSE	FALSE	FALSE	FALSE	FALSE	FALSE	FALSE	TRUE	Licensed 5/25/2025 with Trust Water condition 933.
47	17705	7/30/2019	DOMESTIC	UNITED STATES OF AMERICA ACTING THROUGH	0.04						11/11/2025	Ground Water	FALSE	FALSE	FALSE	FALSE	FALSE	FALSE	FALSE	FALSE	TRUE	Licensed 11/11/2025 with Trust Water condition 933.
47	17756	3/8/2022	DOMESTIC	FRANCO, LANE M	0.04			2.4			4/29/2026	Ground Water	FALSE	FALSE	FALSE	FALSE	FALSE	TRUE	FALSE	FALSE	TRUE	Licensed 4/29/2026 with Trust Water condition 933 and 027 (use is non-consumptive)
51	13068	5/6/2006	STOCKWATER	MATHER CAPITAL CORP; PIGEON, KRISTINE S; PRUDDEN, JOHN	0.02						na	Surface Water	FALSE	FALSE	FALSE	FALSE	FALSE	FALSE	FALSE	FALSE	FALSE	Statutory Claim. Keep on list in the event it gets claimed and we have to account for it
51	13069	5/6/2006	STOCKWATER	MATHER CAPITAL CORP; PIGEON, KRISTINE S; PRUDDEN, JOHN	0.02						na	Surface Water	FALSE	FALSE	FALSE	FALSE	FALSE	FALSE	FALSE	FALSE	FALSE	Statutory Claim. Keep on list in the event it gets claimed and we have to account for it
51	13132	1/30/2019	DOMESTIC	USDI BLM IDAHO STATE OFFICE	0.05			3.6			3/3/2025	Ground Water	FALSE	FALSE	FALSE	FALSE	FALSE	FALSE	FALSE	FALSE	TRUE	Licensed 3/3/2025 with Trust Water condition 933.
57	7570	10/27/1992	IRRIGATION	LOGAN, THOMAS	0.13	6.4					5/9/2026	Surface Water	FALSE	FALSE	FALSE	FALSE	FALSE	FALSE	FALSE	FALSE	TRUE	Licensed 5/9/2026 with Trust Water condition 933.
57	7638	2/6/1997	IRRIGATION	THOMAS, KELLY A; THOMAS, ROBERT A	0.96	48		216			3/26/2025	Ground Water	FALSE	FALSE	FALSE	FALSE	FALSE	FALSE	FALSE	TRUE	TRUE	Licensed 3/26/2025 with Trust Water condition 933 and 934.
57	11884	9/20/2016	IRRIGATION	THOMAS, KELLY A; THOMAS, ROBERT A	0.77	47		212			3/26/2025	Ground Water	FALSE	FALSE	FALSE	FALSE	FALSE	FALSE	FALSE	TRUE	TRUE	Licensed 3/26/2025 with Trust Water condition 933 and 934.
61	12336	1/30/2019	DOMESTIC	STATE OF IDAHO	0.1			0.3			9/8/2025	Ground Water	FALSE	FALSE	FALSE	FALSE	FALSE	FALSE	FALSE	FALSE	TRUE	Licensed 9/8/2025 with Trust Water condition 933.
32	13406	4/1/1986	IRRIGATION	BRIGGS LAND & LIVESTOCK LLC	0.25	151	24.6		IGWA SWC	Jefferson Clark GWD	na	Ground Water	TRUE	FALSE	FALSE	TRUE	FALSE	FALSE	FALSE	FALSE	FALSE	This right is the result of split from 32-11241.
35	14913	4/1/1971	IRRIGATION	EAGLE CREEK NORTHWEST LLC	0.28	1583.2	18.7	74.8	IGWA SWC	Bingham GWD	na	Ground Water	TRUE	FALSE	FALSE	TRUE	FALSE	FALSE	FALSE	FALSE	FALSE	Water right 35-13684 was split into 35-13684 and 35-14913.
35	14914	4/1/1971	IRRIGATION	EAGLE CREEK NORTHWEST LLC	0.27	1583.2	18.3	73.2	IGWA SWC	Bingham GWD	na	Ground Water	TRUE	FALSE	FALSE	TRUE	FALSE	FALSE	FALSE	FALSE	FALSE	Water right 35-13685 was split into 35-13685 and 35-14914.
35	14947	6/1/1989	IRRIGATION	BIG J FARMS LLC; JAG FARMS LLC	0.08	345.6	10.4	35.8			na	Ground Water	TRUE	FALSE	FALSE	FALSE	FALSE	FALSE	FALSE	FALSE	FALSE	This right is the result of split from 35-8737.
35	14949	6/1/1989	IRRIGATION	BIG J FARMS LLC; JAG FARMS LLC	0.21	345.6	43.6	88.3			na	Ground Water	TRUE	FALSE	FALSE	FALSE	FALSE	FALSE	FALSE	FALSE	FALSE	This right is the result of split from 35-13839.
36	17301	5/1/1985	COMMERCIAL, STOCKWATER IRRIGATION FROM STORAGE, IRRIGATION STORAGE	BOER, JEANNA J; BOER, KENNETH W; BOER, KEVIN S; BOER, STACY L; K & K REAL ESTATE LLC	0.03			4.3	IGWA SWC	North Snake GWD	na	Ground Water	TRUE	FALSE	FALSE	FALSE	FALSE	FALSE	FALSE	FALSE	FALSE	This right is the result of split from 36-10225K in Transfer 89451.
36	17370	5/1/2013	IRRIGATION STORAGE	ROTH INVESTMENTS LLC		476	323	1292			na	Surface Water	TRUE	FALSE	FALSE	FALSE	FALSE	FALSE	TRUE	FALSE	TRUE	This right is the result of split from 36-16982.
37	23638	5/22/1989	DOMESTIC, IRRIGATION AESTHETIC STORAGE, AESTHETIC, DIVERSION TO STORAGE, RECREATION STORAGE, RECREATION, STOCKWATER STORAGE, STOCKWATER	MUNRO, ERIN; MUNRO, NEIL	0.08	2.0		7.6			na	Ground Water	TRUE	FALSE	FALSE	FALSE	FALSE	FALSE	FALSE	FALSE	FALSE	This right is the result of split from 37-20375.
37	23641	2/15/1990	STOCKWATER	HIDDEN PARADISE LLC	0.08			24.1			na	Ground Water	TRUE	FALSE	FALSE	FALSE	FALSE	FALSE	FALSE	FALSE	TRUE	This right is the result of split from 37-8609in Transfer 89956.
37	23661	2/9/1988	WILDLIFE	ELIZABETH H COLLINS PERSONAL RESIDENCE TRUST; PATRICK W COLLINS & ELIZABETH H COLLINS TRUST	2.8			716.3			na	Surface Water	TRUE	FALSE	FALSE	FALSE	FALSE	FALSE	FALSE	FALSE	FALSE	This right is the result of split from 37-8330.
57	12117	8/7/1989	IRRIGATION	STEPHENS, GAYLE	0.07	3.5		15.8			na	Surface Water	TRUE	FALSE	FALSE	FALSE	FALSE	FALSE	FALSE	FALSE	FALSE	This right is the result of split from 57-7504.

2025-2026 Approved Trust Water Licenses Summary

Basin Number	Sequence Number	Priority Date	Water Use List	Owner List	Overall Max Diversion Rate (CFS)	Total Acres	Acre Limit	Overall Max Diversion Volume (AF)	Surface Water or Ground Water	Non-Consumptive	Mitigation condition 935	MSF Condition 934	Review Term Condition 933	Notes
37	23224	3/17/2020	DOMESTIC	INFANGER, DEBRA A; INFANGER, JOHN N	0.15			7.6	Ground Water	FALSE	TRUE	FALSE	TRUE	Licensed 4/2/2025 with Trust Water condition 933 and 935. Irrigation mitigation provided by 37-21649.
37	23360	11/17/2021	DOMESTIC	JENTZSCH, DAVID; JENTZSCH, LACI	0.04				Surface Water	FALSE	FALSE	FALSE	TRUE	Licensed 5/23/2025 with Trust Water condition 933. Mitigation provided by 37-7216 (cond 170).
37	23370	1/26/2022	DOMESTIC	JK POTATOES LLC	0.04				Surface Water	FALSE	FALSE	FALSE	TRUE	Licensed 5/23/2025 with Trust Water condition 933. Mitigation provided by 37-7216 (cond 170).
47	7829	8/20/1998	AESTHETIC, COMMERCIAL, DOMESTIC, HEATING, RECREATION	M H SPRINGS LLC	0.83			601	Ground Water	FALSE	FALSE	FALSE	FALSE	Licensed 2/28/2026. Marked with the Trust Water flag in the database.
47	16808	8/13/2001	HEATING	M H SPRINGS LLC	0.2			144.8	Ground Water	TRUE	FALSE	FALSE	FALSE	Licensed 2/28/2025. Condition for non-consumptive. Marked with the Trust Water flag in the database.
47	17616	11/27/2014	DOMESTIC	ROCKLEDGE ESTATES HOA INC	0.36			34.2	Ground Water	FALSE	FALSE	FALSE	TRUE	Licensed 5/25/2025 with Trust Water condition 933.
47	17705	7/30/2019	DOMESTIC	UNITED STATES OF AMERICA ACTING THROUGH	0.04				Ground Water	FALSE	FALSE	FALSE	TRUE	Licensed 11/11/2025 with Trust Water condition 933.
47	17756	3/8/2022	DOMESTIC	FRANCO, LANE M	0.04			2.4	Ground Water	TRUE	FALSE	FALSE	TRUE	Licensed 4/29/2026 with Trust Water condition 933 and 027 (use is non-consumptive)
51	13132	1/30/2019	DOMESTIC	USDI BLM IDAHO STATE OFFICE	0.05			3.6	Ground Water	FALSE	FALSE	FALSE	TRUE	Licensed 3/3/2025 with Trust Water condition 933.
57	7570	10/27/1992	IRRIGATION	LOGAN, THOMAS	0.13	6.4			Surface Water	FALSE	FALSE	FALSE	TRUE	Licensed 5/9/2026 with Trust Water condition 933.
57	7638	2/6/1997	IRRIGATION	THOMAS, KELLY A; THOMAS, ROBERT A	0.96	48		216	Ground Water	FALSE	FALSE	TRUE	TRUE	Licensed 3/26/2025 with Trust Water condition 933 and 934.
57	11884	9/20/2016	IRRIGATION	THOMAS, KELLY A; THOMAS, ROBERT A	0.77	47		212	Ground Water	FALSE	FALSE	TRUE	TRUE	Licensed 3/26/2025 with Trust Water condition 933 and 934.
61	12336	1/30/2019	DOMESTIC	STATE OF IDAHO	0.1			0.3	Ground Water	FALSE	FALSE	FALSE	TRUE	Licensed 9/8/2025 with Trust Water condition 933.

Basin Number	Count	Surface Water Source	Count	Ground Water Source
37	2	Surface Water	1	Ground Water
47			5	Ground Water
51			1	Ground Water
57	1	Surface Water	2	Ground Water
61			1	Ground Water

2026 Trust Water Rights List

Tab Index

TW Water Rights

A list of the 4119 water rights considered to be Trust Water. This list was compiled using queries for Trust Water conditions and flagged Trust Water Rights, spatial data, and 2025 data. This list is sorted by basin, sequence, and suffix.

TW Water Rights SW

This list only shows the surface water rights from the TW Water Rights list.

TW Water Rights GW

This list only shows the ground water rights from the TW Water Rights list.

All TW Permits

A list of the 148 water permits considered to be Trust Water. This list was compiled using queries for Trust Water conditions and flagged Trust Water Rights and spatial data was used. This list is sorted by basin, sequence, and suffix. This list includes the date the Proof of Beneficial Use is due and a date if one has been submitted to IDWR. The list also includes the permit approval date.

2025-2026 Approved TW Permits

A list of the 12 water permits considered to be Trust Water that were approved from 1/1/2025 to 5/21/2026. This list was compiled using queries for Trust Water conditions and flagged Trust Water Rights and spatial data was used. This list is sorted by basin, sequence, and suffix. This list includes the date the Proof of Beneficial Use is due and a date if one has been submitted to IDWR. The list also includes the permit approval date. This list includes notes briefly describing how the permit was conditioned.

TW Permits from Presentation

This list only shows a slightly more summarized version of 2025-2026 Approved TW Permits. This list is sorted by Surface and Ground Water with Non-Consumptive, Mitigation condition 935, Minimum Streamflow condition 934, and Review Term condition 933 cells highlighted as a quick reference.

SW Uses

This tab has data and graphs that show the Total Rate in CFS per Surface Water Right Use.

GW Uses

This tab has data and graphs that show the Total Volume in Acre-Feet per Ground Water Right Use.

Updates from 2025-2026

All changes regarding water rights (no permits) from Jan 1, 2025 to May 11, 2026. These changes include licensing, ownership changes, or items previously missed.

25-26 Updates from Presentation

This list only shows a slightly more summarized version of 2025-2026 water right changes to the Trust Water List. This list is sorted by Split with Non-Consumptive, Mitigation condition 935, Minimum Streamflow condition 934, and Review Term condition 933 cells highlighted as a quick reference.

The Trust Water List Spreadsheet will be online after this meeting.

- All yellow tabs are the original lists that were compiled.
- All grey tabs are supporting and are sorted and/or edited for ease of use.

2026 Trust Water Rights List

Volumes

- Why water right licenses do not always have a volume
 - IDAPA Beneficial Use Rules 37.03.02.35.01.i.
- Why Water Permits do not have an associated volume
 - IDAPA Water Appropriation Rules only require volume for storage uses.

2026 Trust Water Rights List

Volumes

- Why water right licenses do not always have a volume
 - IDAPA Beneficial Use Rules 37.03.02.35.01.i.
- Why Water Permits do not have an associated volume
 - IDAPA Water Appropriation Rules only require volume for storage uses.

Conclusion

Not all rights have a volume, but we have authorized rates and volumes if it is specified.



IDAHO DEPARTMENT OF
WATER RESOURCES

Thank You

