

RECEIVED

May 28, 2026

DEPARTMENT OF
WATER RESOURCES

Tanner F. Crowther, ISB# 8715
Chief Counsel
Office of the Chief Counsel
U.S. Department of Energy – Idaho Operations Office
1955 Fremont Ave.
Idaho Falls, ID 83402
Mailstop 1209
Telephone: (208) 360-3478
Email: crowthtf@id.doe.gov

Attorney for U.S. Department of Energy

**BEFORE THE DEPARTMENT OF WATER RESOURCES
OF THE STATE OF IDAHO**

IN THE MATTER OF DISTRIBUTION OF
WATER TO VARIOUS WATER RIGHTS
HELD BY OR FOR THE BENEFIT OF
A&B IRRIGATION DISTRICT,
AMERICAN FALLS RESERVOIR
DISTRICT #2, BURLEY IRRIGATION
DISTRICT, MILNER IRRIGATION
DISTRICT, NORTH SIDE CANAL
COMPANY, AND TWIN FALLS CANAL
COMPANY

Docket No. CM-DC-2010-001

**U.S. DEPARTMENT OF ENERGY
PETITION FOR RECONSIDERATION
AND REQUEST FOR HEARING**

**UNITED STATES DEPARTMENT OF ENERGY’S SPECIAL APPEARANCE AND
OPPOSITION TO THE IDAHO DEPARTMENT OF WATER RESOURCES FINAL
ORDER CURTAILING GROUND WATER RIGHTS JUNIOR TO OCTOBER 11, 1900,
DATED MAY 14, 2026.**

The United States Department of Energy (hereinafter “DOE”), by and through counsel, hereby makes this special appearance for the limited purpose of contesting IDWR’s ability to exercise jurisdiction over DOE and seeking reconsideration pursuant to Idaho Code § 67-5246(4) and rule 740.02.b of the Department’s rules of procedure in response to the Director’s *Final Order Curtailing Ground Water Rights Junior to October 11, 1900*, dated May 14, 2026. This petition requests that the Director withdraw those parts of the Final Order that seek to curtail

DOE's federally reserved Water Right No. 34-10901. If the Director declines to amend the Final Order as requested, then DOE requests a hearing pursuant to Idaho Code § 67-5242 and/or § 42-1701A(3) and rule 740.02.c of the Department's rules of procedure.

ARGUMENT

I. IDWR Has No Authority to Curtail DOE's Adjudicated Water Rights.

The 1990 *Water Rights Agreement Between the State of Idaho and the United States, for the United States Department of Energy* (hereinafter the "DOE Agreement," attached hereto as Exhibit 1) is binding upon the State of Idaho and conclusive as to the nature and extent of Water Right No. 34-1090 held by DOE in the State of Idaho. The Agreement does not confer upon the Idaho Department of Water Resources (IDWR) any right to curtail or otherwise administer DOE's adjudicated water rights.

Under the McCarran Amendment, when properly joined as a party to a suit for the adjudication or administration of water rights, the United States is "subject to the judgments, orders, and decrees of the *court* having jurisdiction." 43 U.S.C. § 666 (emphasis added). In 1985, the Idaho legislature enacted Idaho Code § 42-1406A(1), which read, in part:

Effective management in the public interest of the waters of the Snake River basin requires that a comprehensive determination of the nature, extent and priority of the rights of all users of surface and ground water from that system be determined. Therefore, the director of the department of water resources shall petition the district court to commence an adjudication within the terms of the McCarran amendment, 43 U.S.C. section 666, of the water rights of the Snake River basin either through initiation of a new proceeding or the enlargement of an ongoing adjudication proceeding.

Idaho Code § 42-1406A(1) (uncodified and amended by S.L. 1994, ch. 454, § 11, effective April 12, 1994.)

In 1986, Idaho's adjudication statutes were amended "to provide a statutory procedure for incorporating a negotiated agreement between a federal reserved water right claimant and the

State of Idaho into an adjudication . . .” Ann Y. Vonde *et al.*, *Understanding The Snake River Basin Adjudication*, 52 IDAHO L. REV. 53, 59 (2016). Consistent with this authority, in 1990 DOE and the state entered into the DOE Agreement, which quantified “all existing water rights and claims to water rights of the United States under state and federal law for the use by the Department of Energy in the Snake River Basin in the State . . .” DOE Agreement at 5. Under that Agreement, DOE is entitled to use up to 35,000 acre-feet of water per calendar year and a maximum diversion rate not to exceed 80 cubic feet per second. The terms of that agreement were fully incorporated in the district court’s Final Unified Decree, dated August 25, 2014, which is “conclusive as to the nature and extent of all rights of the United States to the use of the waters of the Snake River Basin water system within the State of Idaho with a priority date before November 19, 1987.” *Final Unified Decree, In re SRBA, Case No. 39576* (5th Jud. Dist. Idaho Aug. 25, 2014), at 7. (Exhibit 2). IDWR has no authority to unilaterally interfere with DOE’s properly adjudicated right.

While IDWR possesses general authority under Idaho law to administer adjudicated water rights within the Snake River Basin in accordance with the prior appropriation doctrine (*see* Idaho Code § 42-237a(g)), this general authority does not extend to DOE’s adjudicated water rights because (i) IDWR’s administrative process falls outside the limited waiver of sovereign immunity granted by the McCarran Amendment; and (ii) the United States did not consent to routine state curtailment or administration of its quantified rights.

IDWR’s administrative process falls outside the limited waiver of sovereign immunity granted by the McCarran Amendment.

Through the McCarran Amendment, the United States consented only to “join the United States as a defendant in any suit . . . (2) for the administration of such rights.” 43 U.S.C. § 666. “Any waiver of sovereign immunity is to be strictly construed in favor of the sovereign and must

be expressed unequivocally.” *Nielson v. United States, Bureau of Land Mgmt.*, 247 F. Supp. 3d 1152, 1158 (D. Idaho 2017).

The United States’ consent to be sued under the McCarran Amendment applies only to “suits,” a term that the Ninth Circuit indicated refers “not only traditional suits in equity but also hybrid adjudications¹ taking advantage of the expertise of nonjudicial officials.” *United States v. Oregon, Water Resources Dep’t*, 44 F.3d 758, 766 (9th Cir. 1994). However, IDWR’s Order is not a “hybrid adjudication” as contemplated by the Ninth Circuit. Instead, it is a purely administrative action with no seamless or automatic integration with the court. Instead, it parallels a structure that the First Circuit found non-compliant with the McCarran Amendment in *United States v. Puerto Rico*. As the First Circuit explained:

The statutory scheme considered in *Oregon* was a unitary scheme that contained two interconnecting tracks. Although it envisioned that an action would be commenced administratively by the agency . . . that action automatically would proceed to a judicial forum upon completion of the administrative process. In other words, the Oregon statute constructs a seamless proceeding, possessing both administrative and judicial components. These two components "are not independent or unrelated, but parts of a single statutory proceeding, the earlier stages of which are before the [agency] and the later stages before the court." *Pacific Live Stock Co. v. Or. Water Bd.*, 241 U.S. 440, 451, 60 L. Ed. 1084, 36 S. Ct. 637 (1915) (commenting upon Oregon's statutory scheme for the administration of water rights). In other words, the agency “merely paves the way for an adjudication by the court of all the rights involved.” *Id.*

United States v. Puerto Rico, 287 F.3d 212, 219 (1st Cir. 2002) (emphasis added).

The administrative process initiated by IDWR’s delivery call and curtailment order under Idaho Code Title 42, Chapter 2 stands in stark contrast to the “seamless proceeding” described in *Oregon*. Like the Puerto Rican system, Idaho’s administrative framework does not automatically

¹ References to adjudication cases are cited herein due to the lack of caselaw directly addressing administration of federal reserved water rights under the McCarran Amendment; however, the McCarran Amendment uses the same language concerning suits for adjudication and administration, indicating that the same principles can apply to administration matters.

flow into a judicial forum. The Director’s Order is final agency action. It does not “pave the way for an adjudication by the court;” it is the administrative end of the road.

The only path to a court is for an aggrieved party to initiate an entirely separate action by filing a petition for judicial review under the Idaho Administrative Procedure Act (IDAPA). *See* I.C. §§ 42-1701A(4), 67-5270. This is the opposite of a unitary scheme. Moreover, the court’s role in an IDAPA review is not to conduct a new trial or act as the primary adjudicator. Instead, its review is limited and deferential, confined to the agency record and focused on whether the agency’s action was lawful and supported by substantial evidence. *See* I.C. § 67-5279. This is precisely the type of separate, non-integrated judicial oversight that the First Circuit found insufficient to qualify as a “suit” as the term is used in 43 U.S.C. § 666.

Because the delivery call process is purely administrative and not an integrated “suit,” the McCarran Amendment’s waiver of sovereign immunity does not apply. IDWR cannot compel the United States to participate in this non-judicial administrative framework to defend a right that has already been decreed in a proper McCarran suit—the Snake River Basin Adjudication.

*ii. **The United States did not consent to routine state curtailment or administration of its quantified rights—nor did the Court’s Final Decree subject DOE to such actions.***

Article 6.1 of the DOE Agreement states:

The parties are unable to agree upon whether the issue of administration is ripe or otherwise appropriate for decision in the SRBA, and if so, whether and to what extent the Director has authority to administer federal water rights. Accordingly, this Agreement does not address this issue except as expressly provided in article 6.2. Each party reserves the right to litigate the issue of administration, if and when the need arises.

DOE Agreement, art. 6.1.²

² Article 6.2.2 of the DOE Agreement states that DOE “voluntarily agrees to provide the State with a comprehensive inventory of all wells . . . at or relating to activities at the INEL.” DOE Agreement, art. 6.2.2 (emphasis added).

The Agreement further states: “Nothing in this Agreement shall be construed or interpreted: To limit the authority of the United States to manage its lands or water rights in accordance with the Constitution, statutes, regulations, and procedures of the United States.” DOE Agreement, art. 9.7.7. Clearly, at the time the DOE Agreement was executed, the United States did not agree or consent to IDWR administering federal water rights. The Idaho Supreme Court has acknowledged federal rights to administration in other contexts. *See United States v. State*, 131 Idaho 468, 472, 959 P.2d 449, 453 (1998) (“We agree with the United States and the observation by the Colorado Supreme Court that the purpose of PWR 107 includes a federal reserved water right and that the United States *has the right to administer those water rights.*” (emphasis added)).

The language of Article 6.1 demonstrates that the fundamental question of IDWR's authority to administer DOE's rights was never settled by the agreement. Because the parties could not agree, the issue was carved out from the settlement and was therefore never submitted to the SRBA court for adjudication. Consequently, IDWR cannot now act as if this authority was granted or decreed. By issuing a curtailment order, IDWR is attempting to unilaterally exercise a power that the United States explicitly refused to concede, and that the district court's Final Unified Decree never granted. The purpose of reserving the right to “litigate . . . if and when the need arises” was not to green-light future unilateral administrative action, but to require that the assertion of such authority be tested first in a proper judicial forum where the United States' sovereign immunity could be properly addressed.

DOE does not dispute that the United States was properly joined as a party to the SRBA action. Nor does DOE dispute the validity of the Final Unified Decree or the 1990 DOE Agreement. But nothing in those sources permits IDWR to curtail DOE's properly adjudicated

rights or otherwise grants IDWR authority to administer DOE's adjudicated water rights. Likewise, nothing in the McCarran Amendment subjects the United States to such unilateral interference by a state agency. As stated by the Idaho Supreme Court quoting Senator McCarran: "the McCarran Amendment is 'not intended to be used for any other purpose than to allow the United States to be joined in a suit wherein it is necessary to adjudicate all of the rights of various owners on a given stream.'" *In re Snake River Basin Water Sys.*, 115 Idaho 1, 7 (1988). Moreover, even where the McCarran Amendment allows the federal government to be joined as a defendant in a suit, the Supremacy Clause of the United States Constitution still constrains the substantive application of state law where it would defeat the purpose of the federal reservation. *See Avondale Irrigation Dist. v. North Idaho Properties*, 99 Idaho 30, 40, n15 (1978) ("[A]n Idaho statute may not be applied to a federal reserved water right if such application changes the nature and scope of that federal water right."); *see also In re General Adjudication of All Rights*, 195 Ariz. 411, 423 (1999) ("Holders of federal reserved rights enjoy greater protection from groundwater pumping than do holders of state law rights to the extent that greater protection may be necessary to maintain sufficient water to accomplish the purpose of a reservation.").

The district court's Final Unified Decree clarified that "in the case of any conflict between this Final Unified Decree and the partial consent decrees approving reserved water right settlements, the partial consent decrees approving the reserved water right settlements . . . shall control." *Final Decree* at 10-11. Thus, for purposes of determining the parties' respective rights and obligations, the DOE Agreement is of paramount importance. While DOE is not aware of anything within the district court's Final Unified Decree purporting to grant IDWR the power to curtail or otherwise administer DOE's water right, any such language would yield to Article 6.1 of the DOE Agreement.

By explicitly leaving the issue of administration unresolved and preserving each party's right to litigate the Director's authority "if and when the need arises" (DOE Agreement, art. 6.1), the United States did not consent to routine state curtailment or administration of its quantified rights—nor did the Court's Final Decree subject DOE to such actions.

Accordingly, IDWR's ordinary post-adjudication administrative authority yields in this instance to the United States' sovereign immunity, as well as to the specific, bargained-for limitation contained in the DOE Agreement. IDWR appears to have previously recognized and applied these limitations, as reflected in its July 2025 curtailment orders, which curtailed groundwater rights junior to October 11, 1900, but did not include DOE's water right at the INL. *See Final Order Curtailing Ground Water Rights Junior to October 11, 1900* (July 25, 2025) (Exhibit 3). This final order was issued in accordance with the limitations bargained for in DOE's Agreement with the state as it curtailed water use junior to DOE's Water Right No. 34-10190 but did not assert curtailment authority over this right. In contrast, IDWR now asserts administrative authority over DOE's water rights in its May 14, 2026, curtailment order, without explanation for this departure from its prior approach or explanation as to why it drastically changed course.

The Director's *Final Order Curtailing Ground Water Rights Junior to October 11, 1900*, dated May 14, 2026, exceeds IDWR's authority as applied to DOE Water Right No. 34-1090 and is unenforceable against DOE. IDWR must amend the Final Order as requested by DOE to correct this error. DOE reserves its right to pursue all legal avenues to manage its water rights and seek legal relief from IDWR's unlawful order.

II. IDWR's Attempt to Compel DOE to Participate in an Approved Mitigation Plan is Improper and Impractical.

IDWR's order states that curtailed users "may seek to participate in an approved mitigation plan through a ground water district." Order at 4. While use of the word "may" gives the illusion that this is simply an option to consider, this is a Hobson's choice for DOE: either participate in an approved mitigation plan or face immediate and unlawful curtailment of a federal reserved water right.

By conditioning the use of DOE's water right on participation in a third-party mitigation plan, IDWR is attempting to indirectly achieve what it cannot do directly: force a re-adjudication of priorities between the United States and private water users. This turns the McCarran Amendment on its head. The amendment allows the U.S. to be brought into a *comprehensive* public adjudication to settle all rights at once, or a suit for administration of such rights. This limited waiver of sovereign immunity was not perpetual consent to unilateral state administrative actions that seek to compel the United States to negotiate or settle with private parties outside of a comprehensive adjudicatory process. As the Ninth Circuit and Idaho Supreme Court have recognized:

There can be little doubt as to the type of suit congress had in mind [when passing the McCarran Amendment]. It was not a private dispute between certain water users as to their conflicting rights to the use of waters of a stream system; rather, it was the quasi-public proceeding which in the law of western waters is known as a "general adjudication" of a stream system: one in which the rights of all claimants on a stream system, as between themselves, are ascertained and officially stated.

Snake River Basin Water Sys., 115 Idaho at 7-8 (quoting *State of California v. Rank*, 293 F.2d 340, 347 (9th Cir.1961)).

Despite the clear limits Congress placed on this waiver of sovereign immunity, IDWR seeks to compel DOE to the negotiating table with private parties simply to enjoy a water right that was

already “ascertained and officially stated” in the SRBA. Such action finds no basis in the McCarran Amendment or the final SRBA decree as applied to DOE.

Moreover, even if IDWR had the authority to unilaterally administer DOE’s water rights—which it doesn’t—its proposed solution that DOE “seek to participate in an approved mitigation plan through a ground water district” presents several problems for DOE. As an agency of the federal government, DOE may face challenges agreeing to the terms and conditions of existing mitigation plans. Federal law prevents DOE from agreeing to terms that would violate the Anti-Deficiency Act, that would constitute a tax, or that lack language indicating that all commitments of funds are subject to appropriations from Congress. The difficulty of joining existing agreements places DOE at a disadvantage relative to other water users, including those with water rights that are junior to DOE’s.

These difficulties are compounded by IDWR’s own inconsistent actions. In its *Final Order Curtailing Ground Water Rights Junior to October 11, 1900*, dated July 25, 2025, IDWR correctly accounted for the unique status of DOE’s water rights and did not include them on the curtailment list. (Exhibit 3). Having established this correct legal application, IDWR’s unexplained reversal in its May 14, 2026, order places DOE at a significant procedural disadvantage with no reasonable amount of time to address the complex issues associated with joining a mitigation plan.

This is fundamentally unfair to DOE, which has already demonstrated extraordinary water use mitigation through its own actions, achieving a reduction of approximately 96% relative to its consumptive use allotment and made significant recent investments in water conservation infrastructure.

III. DOE Has Significantly Mitigated its Water Use Relative to its Federal Reserved Water Right Allocation.

Even if DOE's water rights were subject to IDWR administration, DOE has sufficiently mitigated its use through responsible water usage practices and curtailment presents an unjustifiable departure from IDWR precedent.

DOE has a Federal Reserved Water Right 34-10901 (Right) for the Snake River Basin in the State of Idaho. *See* DOE Agreement at 7. The Right was adjudicated in 1990 and has a date of priority of 4/7/1950. *Id.* The purpose of use is the "primary purposes authorized by Congress" for DOE's Idaho National Laboratory (INL) Site, as well as water for fire suppression, diverted within the boundaries of the INL Site. *Id.* at 7-8. The Right is consumptive use not to exceed 35,000 acre-feet per calendar year and a maximum diversion rate not to exceed 80 cubic feet per second. *Id.* at 7. DOE reports to IDWR annually on water use and comprehensive well inventory in accordance with Article 6.2 of the Agreement.

DOE uses only a small fraction of its allocation. Annual total diversion measurements for the last fifteen years (2025 – 2010) have ranged from 6.38% to 7.95% of the allotted 35,000 acre-feet per year. The total volume of water diverted at the INL Site for 2025 was approximately 2,262 acre-feet or approximately 6.46% of the annual water right, and the maximum diversion rate was 4.19 cubic feet per second of the allotted 80 cubic feet per second. Not included in this reporting is the quantity of water recycled in accordance with permitted Idaho Department of Environmental Quality (IDEQ) wastewater reuse facilities on the INL Site (Reuse Permits I-161-03, I-160-02, and M-130-07).

Approximately 43% of the water used at the INL is returned to the aquifer through these reuse permits. In reporting year 2025, approximately 974 acre-feet of total water diverted was

returned to the aquifer. Given this, DOE consumptively used only 1,288 acre-feet of water in 2025 or approximately 3.68% of the annual consumptive water right. This water reuse is not required by the DOE Agreement, making it a significant voluntary mitigation of consumptive water use in all years.

DOE has made significant investments in water sustainability goals to reduce potable water-use intensity and to reduce non-potable freshwater consumption for industrial, landscaping, and agricultural purposes. In 2024, the INL completed a water assessment of the INL facilities. The nuclear reactor at the Advanced Test Reactor Complex (ATR) remains the major water user and was responsible for approximately 48% of the total water diverted at the INL Site. The ATR reactor uses water to flow through the heat exchanger for cooling the storage canal and for the reactor cooling tower evaporation and make-up. A key water mitigation accomplishment in 2024 was infrastructure improvements repairing leaking fixtures and equipment at the ATR Complex that will save substantial water annually. This example further demonstrates DOE's voluntary reduction in water use.

IV. Existing Legal Agreements with the State of Idaho Require Continued Use of Water at the INL Site.

The state of Idaho and DOE are parties to agreements including the 1995 Idaho Settlement Agreement (ISA) and Supplement Agreements, 1991 Federal Facility Agreement and Consent Order (FFA/CO), the 1992 Non-Consent Order, and the Idaho National Laboratory Site Treatment Plan (STP). These negotiated settlements and regulatory compliance agreements with the State of Idaho guide the management and response obligations (such as treatment, shipment, and cleanup) of wastes at the INL Site. These agreements do not contemplate IDWR curtailment

of DOE's water rights. Curtailment of DOE's federal reserved water right would halt operations and excuse DOE performance under these agreements.

V. Physical Safety and National Security Concerns Mandate Continuity of Water Use and Operations at the INL.

Established in 1949, INL is part of the DOE's complex of national laboratories. INL performs work in each of the strategic goal areas of the department: energy, national security, science, and environment, and is the nation's center for nuclear energy research and development. Water diverted on the INL Site is used for potable and non-potable purposes including most notably nuclear reactor cooling. Non-use of the DOE Federal Reserved Water Right at the Idaho National Laboratory Site would cause significant national security risk. Additionally, on January 20, 2025, in Executive Order 14156 the White House declared a National Energy Emergency. On May 23, 2025, the White House issued Executive Order (EO) 14301—Reforming Nuclear Reactor Testing at the Department of Energy. EO 14301 ordered bringing advanced nuclear technologies into domestic production as soon as possible, and specifically named the Idaho National Laboratory for their principal responsibility for constructing and testing new reactor designs.

The single largest use of water at the INL is nuclear reactor cooling. Curtailment of the DOE Federal Reserved Water Right at the INL Site would cause significant physical safety and national security concerns. Even if IDWR were to properly join DOE to a suit to establish administration under the McCarran Amendment, application of state laws for administration would still be constrained under the Supremacy Clause by federal statutes governing safety and security procedures for federal facilities.

VI. Request for Hearing

If the Director grants DOE's petition for reconsideration by withdrawing those parts of the Final Order that curtail DOE's lawful water use, then the Director need not grant DOE's request for a hearing. However, if the Director declines to withdraw those parts from the Final Order based upon this petition, then DOE requests a hearing pursuant to Idaho Code § 42-1701A(3). DOE is an aggrieved person under the statute and has not been afforded an opportunity for a hearing on the Director's final order and is entitled to an administrative hearing on the matter pursuant to Idaho law.

VII. Request for Stay

DOE requests a stay of enforcement of agency action pursuant to Idaho Code § 67-5274 and rule 780 of IDWR's rules of procedure, until such time as the matter is finally resolved.

VIII. Conclusion

For the reasons set forth above, DOE requests that the Director withdraw those parts of the final order that curtail DOE's lawful water use and issue an amended order to that effect. If the Director withdraws those parts of the Final Order, they need not grant DOE's request for hearing. However, if the Director declines to grant DOE's petition for reconsideration as requested above, DOE respectfully requests a hearing to address the merits of the Director's decisions and the issues raised above.

DATED this 28th day of May 2026.

**TANNER
CROWTHER** Digitally signed by
TANNER CROWTHER
Date: 2026.05.28 16:18:37
-06'00'

TANNER F. CROWTHER
Chief Counsel
U.S. Department of Energy
Idaho Operations Office

CERTIFICATE OF SERVICE

I HEREBY CERTIFY that on this 28th day of May 2026, I caused a true and correct copy of the foregoing Petition for Reconsideration and Request for Hearing to be served upon the following individuals by the designated method:

Idaho Department of Water Resources Director Matthew Weaver P.O. Box 83720 Boise, ID 83720-0098 file@idwr.idaho.gov	<input checked="" type="checkbox"/> By Electronic Mail
Travis L. Thompson Abby R. Bitzenburg PARSONS BEHLE & LATIMER PO Box 63 Twin Falls, ID 83303-0063 tthompson@parsonsbehle.com abitzenburg@parsonsbehle.com	<input checked="" type="checkbox"/> By Electronic Mail
Norman M. Semanko Garrett M. Kitamura PARSONS BEHLE & LATIMER 800 W. Main Street, Suite 1300 Boise, Idaho 83702 nsemanko@parsonsbehle.com gkitamura@parsonsbehle.com	<input checked="" type="checkbox"/> By Electronic Mail
Thomas J. Budge RACINE OLSON PO Box 1391 Pocatello, ID 83204-1391 tj@racineolson.com	<input checked="" type="checkbox"/> By Electronic Mail
David W. Gehlert Natural Resources Section U.S. DOJ, Environment and Natural Resources Div. 999 18th St., South Terrace, Suite 370 Denver, CO 80202 david.gehlert@usdoj.gov	<input checked="" type="checkbox"/> By Electronic Mail
Matt Howard US Bureau of Reclamation 1150 N Curtis Road Boise, ID 83706-1234 mhoward@usbr.gov	<input checked="" type="checkbox"/> By Electronic Mail

<p>Sarah A Klahn Maximilian C. Bricker Somach Simmons & Dunn 1155 Canyon Blvd, Ste. 110 Boulder, CO 80302 sklahn@somachlaw.com mbricker@somachlaw.com</p>	<p>[x] By Electronic Mail</p>
<p>Rich Diehl City of Pocatello PO Box 4169 Pocatello, ID 83205 rdiehl@pocatello.us</p>	<p>[x] By Electronic Mail</p>
<p>Candice McHugh Chris Bromley MCHUGH BROMLEY, PLLC PO Box 107 Boise, ID 83701 cmchugh@mchughbromley.com cbromley@mchughbromley.com</p>	<p>[x] By Electronic Mail</p>
<p>Robert E. Williams WILLIAMS, MESERVY, & LOTH SPEICH, LLP PO Box 168 Jerome, ID 83338 rewilliams@wmlattys.com</p>	<p>[x] By Electronic Mail</p>
<p>Robert L. Harris HOLDEN, KIDWELL, HAHN & CRAPO, PLLC PO Box 50130 Idaho Falls, ID 83405 rharris@holdenlegal.com</p>	<p>[x] By Electronic Mail</p>
<p>Zachary H. Jones City Attorney, City of Idaho Falls PO Box 50220 Idaho Falls, ID 83405 zjones@idahofalls.gov</p>	<p>[x] By Electronic Mail</p>
<p>Skyler C. Johns Nathan M. Olsen Steven L. Taggart OLSEN TAGGART PLLC PO Box 3005 Idaho Falls, ID 83403 sjohns@olsentaggart.com nolsen@olsentaggart.com staggart@olsentaggart.com</p>	<p>[x] By Electronic Mail</p>

Dylan Anderson DYLAN ANDERSON LAW PLLC PO Box 35 Rexburg, Idaho 83440 dylan@dylanandersonlaw.com	<input checked="" type="checkbox"/> By Electronic Mail
--------------------------------------------------------------------------------------------------------------------------------------------------------------	--------------------------------------------------------

**Anna M.
Christensen**

Digitally signed by Anna M.
Christensen
Date: 2026.05.28 16:22:34
-06'00'

Anna M. Christensen
Paralegal Specialist
Department of Energy Idaho Operations

RECEIVED

May 28, 2026

DEPARTMENT OF
WATER RESOURCES

EXHIBIT 1

7D11425

Amie Hove

ID11425

WATER RIGHTS AGREEMENT

* * * *

**Between The State Of Idaho
And The United States,
For The United States
Department of Energy**

WATER RIGHTS AGREEMENT
BETWEEN THE STATE OF IDAHO AND
THE UNITED STATES,
FOR THE UNITED STATES DEPARTMENT OF ENERGY

Table Of Contents

	<u>Page(s)</u>
1. PREAMBLE.....	1
2. DEFINITIONS.....	1
3. SCOPE OF AGREEMENT.....	5
4. PARTIES AND AUTHORITY.....	6
5. WATER RIGHT OF THE UNITED STATES.....	6
6. ADMINISTRATION OF WATER RIGHTS.....	8
7. WATER TRANSFER.....	10
8. FINALITY OF SETTLEMENT AGREEMENT.....	11
9. DISCLAIMERS AND RESERVATION OF RIGHTS.....	12
10. SEVERABILITY.....	15
11. SUCCESSORS.....	15
12. ENTIRE AGREEMENT.....	15
13. EFFECT OF HEADINGS.....	16
14. MULTIPLE ORIGINALS.....	16
15. EFFECTIVE DATE.....	16

APPENDIX

Notice of Claim to Water Right No. A25-07263
Notice of Claim to Water Right No. A35-12693
Notice of Claim to Water Right No. A36-13983
Notice of Claim to Water Right No. A86-10673

WATER RIGHTS AGREEMENT BETWEEN THE STATE OF IDAHO
AND THE UNITED STATES, FOR THE UNITED STATES DEPARTMENT OF ENERGY

The State of Idaho and the United States agree as follows:

1. Preamble

- 1.1 The State of Idaho, pursuant to Idaho Code § 42-1406A (Supp. 1989) has commenced a general adjudication of the rights to the use of the water from that portion of the Snake River Basin located in the State of Idaho.
- 1.2 Idaho Code § 42-1409(3) (Supp. 1989) provides that a claimant of a water right reserved under federal law may submit a negotiated agreement between the State of Idaho and the claimant in lieu of a notice of claim.
- 1.3 Executive Order Nos. 85-9 and 87-9 provide that it is in the interest of the State of Idaho to quantify Federal Reserved Water Rights through negotiations.
- 1.4 The State of Idaho and the United States desire to exercise the right to submit a negotiated agreement quantifying, in part, the rights of the United States to the use of water, pursuant to both federal and Idaho law for the Department of Energy within the Snake River Basin in Idaho.

2. Definitions

- 2.1 The following definitions apply for the purpose of this Agreement:
 - .1 "Acre foot" or "AF" means the amount of water necessary to cover one acre of land to a depth of one

foot and is equivalent to 43,560 cubic feet or 325,851 gallons.

- .2 "Acre feet per year" or "AFY" means the number of acre feet of water used in a calendar year commencing January 1 and ending December 31.
- .3 "Aquifer" means a geologic formation, group of formations, or part of a formation or other body of earth material capable of transmitting water at a rate sufficient for water supply purposes.
- .4 "Cubic feet per second" or "CFS" is a unit expressing the rate of discharge. One CFS is equivalent to 448.83 gallons per minute.
- .5 "Consumptive use" means the amount of water that is used by any action or process and is not returned to the water system.
- .6 "Director" means the Director of the Idaho Department of Water Resources and his successors.
- .7 "Diversion" means the removal of water from its natural course or location by means of a ditch, canal, flume, bypass, pipeline, conduit, well, pump, or other act of man, or the impoundment of water in a reservoir.
- .8 "Department of Energy" means the United States Department of Energy, which was created by the Department of Energy Organization Act of August 4, 1977, Pub. L. 95-91, 91 Stat. 565, and its successors.

- .9 "IDWR" means the Idaho Department of Water Resources and its successors.
- .10 "Idaho National Engineering Laboratory" or "INEL" refers to an area of land approximately 890 square miles in size and 50 miles west of Idaho Falls, which was originally acquired or reserved in the following public land orders or condemnation cases:
- .i Public Land Order 318 dated May 13, 1946, withdrew and reserved public lands for the use of the Department of Navy as part of a Naval Proving Ground. The public and nonpublic lands aggregate 156,832.75 acres.
 - .ii Public Land Order 545 dated January 7, 1949. This public land order withdrew and reserved 640 acres of public lands for the use of the Department of Navy as part of a Naval Proving Ground.
 - .iii Public Land Order 637 dated April 7, 1950, withdrew and reserved public lands for the use of the United States Atomic Energy Commission as a Reactor Testing Station. The public and nonpublic lands aggregate 259,549.8 acres.
 - .iv Public Land Order 691 dated December 5, 1950, transferred from the Department of Navy to the Atomic Energy Commission the lands reserved by

Public Land Order Nos. 318 and 545 for use in the atomic-energy program.

- .v Public Land Order 1770 dated December 19, 1958, withdrew and reserved 123,648 acres of public lands for use of the Atomic Energy Commission in connection with the National Reactor Testing Station in the vicinity of Arco, Idaho.
- .vi United States v. 18,217.58 Acres of Land, More or Less, in Butte and Jefferson Counties, Idaho, No. 1227E (D. Idaho October 29, 1945) (preliminary order of condemnation).
- .vii United States v. 15,357.16 Acres of Land in Butte, Bingham, and Jefferson Counties, State of Idaho, No. 1624 (D. Idaho September 19, 1951) (final order of condemnation).
- .viii United States v. 8617.87 Acres of Land, More or Less, in the Counties of Clark, Butte, Jefferson, Bonneville, and Bingham, State of Idaho, No. 2160 (D. Idaho April 27, 1959) (judgment).
- .11 "Parties" means the United States and the State of Idaho.
- .12 "Person" means an individual, a partnership, a trust, an estate, a corporation, a municipal corporation, the State of Idaho or any political subdivision, the United States, an Indian tribe, or any other public or

private entity. Idaho Code § 42-1401A(8) (Supp. 1989).

.13 "Snake River Basin Adjudication" or "SRBA" means Civil Case No. 39576 filed in the Fifth Judicial District Court of the State of Idaho in and for Twin Falls County on June 17, 1987, entitled In Re the General Adjudication of Rights to the Use of Water from the Snake River Basin Water System, which was commenced pursuant to Idaho Code § 42-1406A (Supp. 1989).

.14 "State" means the State of Idaho.

3. Scope of Agreement

3.1 The purpose of this Agreement is to quantify all existing water rights and claims to water rights of the United States under state and federal law for the use by the Department of Energy in the Snake River Basin in the State, except for the following claims to water rights: Claim Nos. A25-07263, A35-12693, A36-13983 and A86-10673, which have been lodged in the SRBA. Copies of the claims are attached hereto and incorporated herein by reference.

3.2 This Agreement relates to all waters on, under, adjacent to, or otherwise appurtenant to the Department of Energy facilities or lands in the State, except as noted in Article 3.1.

4. Parties and Authority

- 4.1 The Governor has authority to negotiate and execute this Agreement pursuant to Idaho Code § 67-802 (1989) and 1990 Idaho Sess. L., ch. 259.
- 4.2 The Idaho Water Resource Board has authority to negotiate and execute this Agreement pursuant to Idaho Constitution, art. XV, § 7, Idaho Code § 42-1734(3) (Supp. 1989) and Executive Order Nos. 85-9 and 87-9.
- 4.3 The Idaho Attorney General has authority to negotiate and execute this Agreement pursuant to his authority to settle litigation as provided for in Idaho Constitution, art. IV, § 1, and Idaho Code § 67-1401 (Supp. 1989) and 1990 Idaho Sess. L., ch. 259.
- 4.4 The United States Attorney General and any duly designated official of the Department of Justice have authority to execute this Agreement pursuant to the authority to settle litigation contained in 28 U.S.C. § 516-517.
- 4.5 The Secretary of the Department of Energy and any duly designated official of the Department of Energy have authority to execute this Agreement pursuant to The Department of Energy Organization Act of August 4, 1977, Pub. L. 95-91, 91 Stat. 565.

5. Water Right of the United States

- 5.1 The name and address of the claimant for the water right negotiated and settled by this Agreement is as follows:

United States of America
c/o Department of Energy
Idaho Operations Office
785 DOE Place
Idaho Falls, Idaho 83402

5.2 Water right for consumptive use at the INEL:

.1 Right No. A34-10901

- .i Source: Ground water
- .ii Amount of Water: The maximum rate of diversion from any and all wells shall not exceed 80 CFS, and the maximum annual diversion shall not exceed 35,000 AFY.
- .iii Date of Priority: April 7, 1950
- .iv Points of Diversion: Any point within the boundaries of the INEL. Existing and new points of diversion will be reported as described in Article 6.2.
- .v Purpose of Use: The primary purposes authorized by Congress for INEL.
- .vi Period of Use: January 1 - December 31.
- .vii Annual Volume of Consumptive Use: Not to exceed 35,000 AFY.
- .viii Place of Use/Legal Description of Reservation: Any place within the boundaries of the INEL.
- .ix Basis of Right: Federal Reserved Water Right.
- .x Comments: None.

5.3 The United States may also divert water for fire suppression at INEL in accordance with the following

paragraph proposed to be included in the final decree in this matter:

"The use of water for fire suppression benefits the public. Water diverted for fire suppression may be taken randomly, without a definition of the specific elements of a recordable water right, and if so diverted for fire suppression, existing water rights shall not be diminished."

- 5.4 The right described in this Agreement is a Federal Reserved Water Right with all the characteristics appertaining thereto. Non-use of all or any part of the Federal Reserved Water Right shall not constitute a relinquishment, forfeiture or abandonment of the right.

6. Administration of Water Rights

- 6.1 Administration. The parties are unable to agree upon whether the issue of administration is ripe or otherwise appropriate for decision in the SRBA, and if so, whether and to what extent the Director has authority to administer federal water rights. Accordingly, this Agreement does not address this issue except as expressly provided in Article 6.2. Each party reserves the right to litigate the issue of administration, if and when the need arises.

6.2 Access to and Monitoring of Measuring Devices

- .1 The State and the United States mutually assure and agree to provide access and cooperation for

installation and utilization of measuring devices needed for management of the water resources on INEL; provided, however, that access to the INEL will be in accordance with all federal laws and regulations governing access to the INEL.

- .2 The Department of Energy voluntarily agrees to provide the State with a comprehensive inventory of all wells (monitoring, production and disposal) at or relating to activities at the INEL. This inventory will include information on the total depth of each well and depth to water, detailed well construction information, well logs, usage information, including detailed information on quantity and quality of fluids discharged, and dates of installation and retooling. Department of Energy will update such information to reflect any plans to construct and actual construction of new wells. As long as paragraph C.4. of Attachment A of the Environmental Oversight and Monitoring Agreement between the Department of Energy and the State of Idaho dated May 21, 1990 remains in effect as originally written, the report provided to the State pursuant to that paragraph will constitute compliance with this paragraph. If paragraph C.4. of Attachment A of the Environmental Oversight and Monitoring Agreement is amended or no longer effective, then the

Department of Energy will separately comply with this paragraph unless otherwise mutually agreed.

- .3 The Department of Energy will continue to maintain the water measuring devices it has installed on each existing well used to deliver its water right described in Article 5. The Department of Energy may develop new points of diversion for the water right described in Article 5 and agrees to install a water measuring device on each new point of diversion. The Department of Energy shall monitor each measuring device used to deliver the water right described in Article 5 and report the results each year to the IDWR by March 1st of the year after the reporting year or at such other time as requested, upon reasonable notice. Results reported to IDWR shall include annual volume of water diverted, maximum and average diversion rates and pumping level (water depth).
- .4 IDWR shall provide the Department of Energy, at its request, any water district or water measurement report prepared by or for IDWR and any other requested nonprivileged public information in the possession of the State concerning the use of water by other persons.

7. Water Transfer

- 7.1 The United States shall not transfer the Federal Reserved Water Right described in Article 5.2.1.

8. Finality of Settlement Agreement

- 8.1 The parties understand that this Agreement will be submitted to the Director in lieu of a notice of claim in the SRBA, that the Director will submit this Agreement and an abstract of the Agreement to the Fifth Judicial District Court of the State of Idaho in and for the County of Twin Falls as part of a Director's Report, and that state law allows other persons not signatory to this Agreement to file objections to the approval of this Agreement by the Fifth Judicial District Court of the State of Idaho in and for the County of Twin Falls.
- 8.2 The United States agrees that License Nos. 34-2292 [old no. 21253] and 34-2278 [old no. 19993] will be superseded by the water right identified herein, only upon completion of all judicial proceedings, including appeals if any, together with entry of a final decree containing the water right described in this Agreement. The parties agree that water right claim nos. A25-07263, A35-12693, A36-13983, and A86-10673 shall not be affected by the execution of this Agreement and that water right claim nos. A25-07263, A35-12693, A36-13983, and A86-10673 will be adjudicated in accordance with Chapter 14 of Title 42 of Idaho Code to the extent it is applicable.
- 8.3 The parties agree to jointly support and defend this Agreement against any and all objections or other

challenges that may arise in any phase of the SRBA, including any appeals, and in securing any necessary ratification of the Agreement.

- 8.4 The United States' water right for the INEL confirmed in Article 5 shall be final and conclusive as to all parties to the SRBA upon the completion of all judicial proceedings, including any appeals, relative to this Agreement.

9. Disclaimers and Reservation of Rights

- 9.1 This Agreement contains a complete statement of all water rights held by the United States on behalf of the Department of Energy. The United States claims no other existing water rights, under either state or federal law, to the use of water for the Department of Energy within the Snake River Basin in Idaho.
- 9.2 The United States on behalf of the Department of Energy disclaims any right to seek the maintenance of any specific pumping level for the water right described in Article 5.2.
- 9.3 The United States on behalf of the Department of Energy disclaims any interest in or claim to water for the Department of Energy from the Snake River Basin Water System as defined in the SRBA other than as expressly set forth in this Agreement.
- 9.4 This Agreement represents a settlement of a water right that is unique to the INEL. The parties are unable to

agree on whether the Federal Reserved Water Rights doctrine extends to ground water. In order to avoid litigation, however, this Agreement recognizes a Federal Reserved Water Right, as described in Article 5. Because this Agreement is a resolution of a disputed claim, it is not and shall not be used as precedent for any other Federal Reserved Water Right claim in the SRBA.

9.5 This Agreement has been reached in the process of good faith negotiations for the purpose of resolving legal disputes, including pending litigation, and all parties agree that no offers and/or compromises made in the course thereof shall be construed as admissions against interest or be used in any legal proceeding other than one for approval, confirmation, interpretation, or enforcement of this Agreement.

9.6 Entry of judgment as set forth above has been consented to by the parties without trial or adjudication of fact or law herein and without the judgment constituting evidence or an admission by any party, with respect to any such issue, which is, will be, or could be litigated in any proceeding other than the SRBA. See McShan v. Omega Louis Brandt et Frere, S.A., 536 F.2d 516, 519 (2d Cir. 1976). Once this Agreement becomes effective as provided by Article 15.1, the water right described in Article 5 of this Agreement shall be binding upon all parties to the SRBA, whether signatory to the Agreement or not.

9.7 Nothing in this Agreement shall be construed or interpreted:

- .1 To establish any standard to be used for the quantification of Federal Reserved Water Rights in any judicial or administrative proceeding;
- .2 To restrict the acquisition by the United States of any appropriative water right under State law; provided, however, that prior to applying for a permit to appropriate water for use at the INEL, the United States must demonstrate that the water right described in Article 5 is fully used at the time the application is made;
- .3 To restrict the United States' power to reserve land or water rights in the future, in accordance with applicable law;
- .4 To restrict the United States' power to acquire land in the future, in accordance with applicable law;
- .5 To determine the relative rights inter sese of persons using water under the authority of the State or to authorize the taking of a water right which is vested under state or federal law;
- .6 To limit in any way the rights of the parties or any person to litigate any issue or question not resolved by this Agreement;
- .7 To limit the authority of the United States to manage its lands or water rights in accordance with the

Constitution, statutes, regulations, and procedures of the United States;

- .8 To preclude the State or the United States from exercising whatever authority each sovereign government may have to regulate water quality;
- .9 To apply to any water rights of the United States other than its water rights for use by the Department of Energy in Idaho;
- .10 To commit or obligate the United States to expend funds that have not been appropriated and budgeted;
- .11 To restrict, enlarge, or otherwise determine the jurisdiction of any court, state or federal; and
- .12 To constitute an admission by the State of the validity of Water Right Claim Nos. A25-07263, A35-12693, A36-13983 and A86-10673.

10. Severability

10.1 This Agreement is not severable.

11. Successors

11.1 This Agreement shall bind and inure to the benefit of the respective successors of the parties.

12. Entire Agreement

12.1 This Agreement sets forth all the covenants, promises, provisions, agreements, conditions, and understandings between the parties and there are no covenants, provisions, promises, agreements, conditions, or understandings, either

oral or written between them other than are herein set forth.

13. Effect of Headings

13.1 Headings appearing in this Agreement are inserted for convenience and reference and shall not be construed as interpretations of the text.

14. Multiple Originals

14.1 This Agreement is executed in quadruplicate. Each of the four (4) Agreements with an original signature of each party shall be an original.

15. Effective Date

15.1 This Agreement shall be effective when all of the following events have occurred:


- .1 This Agreement is executed; and
- .2 The right described in Article 5 of this Agreement has been confirmed in a decree in the SRBA and such decree has become final and nonappealable.

The parties have executed this Agreement the date following their respective signatures.



Cecil Andrus
Governor, State of Idaho


Date



Augustine Pitrolo
Manager, Idaho Operations Office
U.S. Department of Energy

JUL 11 1980

Date



Jim Jones
Attorney General,
State of Idaho


Date



for Richard B. Stewart
Assistant Attorney General
Land and Natural Resources
Division
U.S. Department of Justice

7/20/90

Date



Gene Gray, Chair
Idaho Water Resource Board

Date

RECEIVED

May 28, 2026

DEPARTMENT OF
WATER RESOURCES

EXHIBIT 2

ORIGINAL

IDWR Document Depository
PO Box 83720
Boise, ID 83720-0098

Chief Natural Resources Division
Office of the Attorney General
PO Box 44449
Boise, ID 83711-4449

United States Department of Justice
Environment & Natural Resources Div.
550 West Fort Street, MSC 033
Boise, ID 83724

DISTRICT COURT - SRBA Fifth Judicial District County of Twin Falls - State of Idaho	
AUG 26 2014	
By _____	Clerk
_____	Deputy Clerk

IN THE DISTRICT COURT OF THE FIFTH JUDICIAL DISTRICT

OF THE STATE OF IDAHO, IN AND FOR THE COUNTY OF TWIN FALLS

In Re SRBA)	
)	
)	FINAL UNIFIED DECREE
Case No. 39576)	
)	
_____)	

I. PROCEDURE

On June 17, 1987, the State of Idaho, ex rel. A. Kenneth Dunn in his official capacity as Director of the Idaho Department of Water Resources, filed a petition in the above-entitled Court seeking commencement of a "general adjudication inter se of all rights arising under state or federal law to the use of surface and ground waters from the Snake River basin water system and for the administration of such rights." *Petition* at 2. On November 19, 1987, this Court issued its *Commencement Order* thereby initiating the above-entitled general stream adjudication of all rights to the use of the waters of the Snake River Basin within the State of

Idaho pursuant to Idaho Code § 42-1406A (Supp. 1987).¹ The *Commencement Order* adopted by reference this Court's October 14, 1987, *Memorandum Opinion on Commencement of Adjudication* as "further findings of fact and further conclusions of law as permitted by I.R.C.P. 52(a)." *Commencement Order* at 4.

As set forth in the *Memorandum Opinion on Commencement of Adjudication*, Idaho Code § 42-1406A (Supp. 1987) required that the adjudication be commenced within the terms of the McCarran Amendment, 43 U.S.C. § 666. This Court determined that for the adjudication to come within the terms of the McCarran Amendment the entire Snake River Basin water system within the State of Idaho had to be adjudicated. This Court defined the entire Snake River Basin water system within Idaho as follows:

Beginning at the point where the southern boundary line of the state of Idaho meets the western boundary line of the state of Idaho, then following the western boundary of the state north to the northern boundary of the Clearwater Basin, in Idaho, in section 36, T. 36 N., R. 6 W., B.M., then following the northern watershed divide of the Clearwater River Basin north and east to the eastern boundary of the state of Idaho in section 4, T. 42 N., R. 11 E., B.M., then following the eastern boundary of the state southeast to the northern boundary of the Bear River Basin in section 35, T. 10 S., R. 46 E., B.M., then following the northern watershed divide of the Bear River Basin, in Idaho, southwest to the southern boundary of the state of Idaho in section 26, T. 16 S., R. 28 E., B.M., then following the southern boundary line of the state of Idaho west to the point of beginning.

Commencement Order at 5. A map showing the boundaries of the Snake River Basin water system is attached for illustrative purposes as Attachment 1, as required by Idaho Code § 42-1413 (2003). The following counties are wholly located within the boundaries of the Snake River Basin water system:

Ada	Canyon	Idaho	Owyhee
Adams	Clark	Jefferson	Payette

¹ Idaho Code § 42-1406A was added by section 1 of chapter 18, 1985 Idaho Sess. L. at 28. Section 42-1406A was subsequently amended by section 11 of chapter 454, 1994 Idaho Sess. L. at 1452-53, and now appears as an uncodified law in the 1994 Idaho Session Laws.

Bingham	Clearwater	Jerome	Teton
Blaine	Custer	Lemhi	Twin Falls
Boise	Elmore	Lewis	Valley
Bonneville	Fremont	Lincoln	Washington
Butte	Gem	Madison	
Camas	Gooding	Minidoka	

Commencement Order at 5. The following counties are partly located within the boundaries of the Snake River Basin water system:

Bannock	Nez Perce
Caribou	Oneida
Cassia	Power
Latah	Shoshone

Id. at 6.

The *Commencement Order* also determined that “all classes of water uses . . . within the water system [must] be adjudicated as part of the Snake River Basin adjudication.” *Id.* At 6. On January 17, 1989, however, this Court entered its *Findings of Fact, Conclusions of Law, and Order Establishing Procedures for Adjudication of Domestic and Stock Water Uses* that allowed claimants of *de minimis* domestic and stock water rights, as defined in Idaho Code § 42-1401A(5) and (12) (Supp. 1988), to elect to defer adjudication of their claims; provided, all such claimants “shall be joined as parties in this proceeding and will be bound by all decrees entered in this case, including the final decree.” *Findings of Fact* at 3.

The *Commencement Order* directed the Director of the Idaho Department of Water Resources (“Director”): 1) to investigate the water system as provided in Idaho Code § 42-1410 (Supp. 1987); 2) to prepare the notice of order commencing a general adjudication containing that information required by Idaho Code § 42-1408A(1) (Supp. 1987); 3) to serve notice of the order commencing a general adjudication in accordance with chapter 14, title 42, Idaho Code; and 4) to file with this Court affidavits and other documents stating the

persons served with a notice of order commencing the adjudication. *Commencement Order* at 7-8.

Based upon the claims submitted; the files and records of the Idaho Department of Water Resources and the Court; the examination of the ditches, diversions, lands irrigated, and other uses of water within the water system; the Director's Reports and evidence herein, this Court enters the following findings of fact and conclusions of law:

II. FINDINGS OF FACT

1. All requirements for joinder of the United States as a party under state and federal law, including but not limited to 43 U.S.C. § 666, have been satisfied.
2. The Nez Perce Tribe participated in this proceeding by filing notices of claim for water rights reserved under federal law and by filing a general notice of appearance with the Court. *Notice of Claim to a Water Right Reserved Under Federal Law* (filed with Dept. of Water Res. March 25, 1993); *Notice of Appearance* (March 18, 1993).
3. The Northwestern Band of the Shoshoni Nation participated in this proceeding by filing notices of claim for water rights reserved under federal law and by filing a general notice of appearance with the Court. *Partial Protective Filing by the Northwestern Band of the Shoshoni Nation of Notices of Claim for Water Rights Reserved Under Federal Law* (filed with Dept. of Water Res. March 25, 1993); *Notice of Appearance on Behalf of the Northwestern Band of the Shoshoni Nation* (March 22, 1993).
4. The Shoshone-Bannock Tribes sought and were granted intervention in this proceeding. *Order Granting Permissive Intervention by the Shoshone-Bannock Tribes* (April 12, 1993).

5. The Shoshone-Paiute Tribes of the Duck Valley Indian Reservation sought and were granted intervention in this proceeding. *Motion to Intervene and Request for Expedited Hearing* (SRBA Consolidated Subcase No. 51-12756, Jan. 12, 1999); *Order Granting Tribes' Motion to Intervene, Order Requiring Written Status Reports and Order for Scheduling Conference Reports* (SRBA Subcases Nos. 51-12756 et al., Dec. 6, 1999).

6. The Director served notice of the commencement of the Snake River Basin Adjudication ("SRBA") in accordance with chapter 14, title 42, Idaho Code and the orders of this Court. This included service of the notice of commencement on the State of Idaho and the United States; service of the notice of commencement on all other persons by publication; service of the notice of commencement by posting in each county courthouse, county recorder's office and county assessor's office in which any part of the water system is located; service of the notice of commencement by mail on each person listed as owning real property on the real property assessment roll within the boundaries of the Snake River Basin water system; and filing of a copy of the notice of commencement in the office of the county recorder in each county in which any part of the water system is located.

7. In addition to the steps taken in paragraph 6, the Idaho Department of Water Resources also served notices of commencement on persons who may have used water within the water system, but were not listed as owners of real property. The sources of information the Idaho Department of Water Resources reviewed for this purpose were: 1) water right records of the Idaho Department of Water Resources for each basin wholly or partly within the water system; 2) cooperating farm/ranch operator records of the United States Department of Agriculture, Agricultural Stabilization and Conservation Service for each basin wholly or partly within the water system; and 3) mining claim records on federal

land of the United States Department of Interior, Bureau of Land Management for each basin wholly or partly within the water system.

8. The Director has completed an examination of the Snake River Basin water system and submitted Director's Reports to this Court in conformance with the requirements of chapter 14, title 42, Idaho Code and the orders of this Court.

9. As required by title 42, chapter 14, Idaho Code and this Court's orders, claims to water rights arising under state or federal law to the use of the surface and ground waters from the Snake River Basin water system have been adjudicated resulting in the issuance of partial decrees that have been certified as final pursuant to I.R.C.P. 54(b).²

10. Idaho Code § 42-1412(8) (2003) provides that: "Upon resolution of all objections to water rights acquired under state law, to water rights established under federal law, and to general provisions, and after entry of partial decree(s), the district court shall combine all partial decrees and the general provisions into a final decree." The Court finds that the conditions of Idaho Code § 42-1412(8) (2003) have been met with respect to the water rights identified in Attachments 2, 4, 5 and 6 and the general provisions in Attachment 3, enabling the Court to issue this Final Unified Decree.

III. CONCLUSIONS OF LAW

1. The SRBA is a general stream adjudication *inter se* of all water rights arising under state or federal law to the use of surface and ground waters from the Snake River Basin water system and for the administration of such rights.

2. The State of Idaho is a party to this proceeding.

² At the time of entry of this Final Unified Decree there are a total of 103 subcases pending final resolution. A separate *Order Regarding Subcases Pending Upon Entry of Final Unified Decree* is being entered contemporaneously herewith, which provides for the continued processing of the subcases listed therein.

3. The Director was withdrawn as a party to this proceeding in 1994. Idaho Code § 42-1401B (2003); *State of Idaho, ex rel. Higginson v. United States*, 128 Idaho 246, 256-57, 912 P.2d 614, 624-25 (1995).

4. The United States is a party to this proceeding under 43 U.S.C. § 666.

5. This Final Unified Decree is conclusive as to the nature and extent of all rights of the United States to the use of the waters of the Snake River Basin water system within the State of Idaho with a priority date before November 19, 1987, including, but not limited to, water rights held by the United States in trust for any Indian tribe, except for those water rights expressly exempted by Idaho Code § 42-1420 (2003) or by order of this Court.

6. The Nez Perce Tribe, the Northwestern Band of the Shoshoni Nation, the Shoshone-Bannock Tribes, and the Shoshone-Paiute Tribes of the Duck Valley Indian Reservation are parties to this proceeding.

7. The *Consent Decree Approving Entry of Partial Final Decrees Determining the Rights of the United States as Trustee for the Benefit of the Nez Perce Tribe and the Nez Perce Tribe to the Use of Water in the Snake River Basin within Idaho and Partial Final Decrees Determining Minimum Stream Flow Water Rights Held by the Idaho Water Resources Board* with its six attachments dated January 30, 2007 ("*Nez Perce Consent Decree*"), is included in Attachment 4 and is hereby incorporated into this Final Unified Decree by reference. The *Nez Perce Consent Decree* is conclusive as to the nature and extent of all rights of the Nez Perce Tribe to the use of the waters of the Snake River Basin water system within the State of Idaho with a priority date before November 19, 1987, except for those water rights expressly exempted by Idaho Code § 42-1420 (2003) or by order of this Court.

8. The *Revised Partial Final Consent Decree Determining the Rights of the Shoshone-Bannock Tribes to the Use of Water in the Upper Snake River Basin*, dated August 13, 2014 (“*Shoshone-Bannock Consent Decree*”), is included in Attachment 4 and is hereby incorporated into this Final Unified Decree by reference. The *Shoshone-Bannock Consent Decree* is conclusive as to the nature and extent of all rights of the Shoshone-Bannock Tribes to the use of the waters of the Snake River Basin water system within the State of Idaho with a priority date before November 19, 1987, except for those water rights expressly exempted by Idaho Code § 42-1420 (2003) or by order of this Court.

9. The *Revised Consent Decree Approving Entry of Partial Decrees Determining the Rights of the United States as Trustee for the benefit of the Shoshone-Paiute Tribes to the Use of Water in the Snake River Basin within Idaho* with its three attachments, dated December 12, 2006 (“*Shoshone-Paiute Consent Decree*”), is included in Attachment 4 and is hereby incorporated into this Final Unified Decree by reference. The *Shoshone-Paiute Consent Decree* is conclusive as to the nature and extent of all rights of the Shoshone-Paiute Tribes of the Duck Valley Indian Reservation to the use of the waters of the Snake River Basin water system within the State of Idaho with a priority date before November 19, 1987, except for those water rights expressly exempted by Idaho Code § 42-1420 (2003) or by order of this Court.

10. This Final Unified Decree is conclusive as to the nature and extent of all rights of the Northwestern Band of the Shoshoni Nation to the use of the waters of the Snake River Basin water system within the State of Idaho with a priority date before November 19, 1987, except for those water rights expressly exempted by Idaho Code § 42-1420 (2003) or by order of this Court.

11. Claimants in each of the SRBA basins received notice of the commencement of the SRBA in accordance with chapter 14, title 42, Idaho Code and orders of this Court. These notice procedures satisfy constitutional due process requirements. *LU Ranching Co. v. U.S.*, 138 Idaho 606 (2003).

IV. ORDER

NOW THEREFORE this Court ORDERS, ADJUDGES AND DECREES as follows:

1. This Final Unified Decree is conclusive as to the nature and extent of all water rights within the Snake River Basin within the State of Idaho with a priority date prior to November 19, 1987, except the following described water rights shall not be lost by failure to file a notice of claim, as provided in Idaho Code § 42-1420 (2003):

- a. Any domestic and stock water right, as defined in Idaho Code § 42-111 (1990), Idaho Code § 42-1401A(5) (1990), and Idaho Code § 42-1401A(12) (1990), the adjudication of which was deferred in accordance with this Court's June 28, 2012, *Order Governing Procedures in the SRBA for Adjudication of Deferred De Minimis Domestic and Stock Water Claims*;
- b. A water right application for permit filed under chapters 2 or 15, title 42, Idaho Code;
- c. A water right permit issued under chapters 2 or 15, title 42, Idaho Code, unless the Director required the permit holder to file a notice of claim in accordance with subsection (7) of section 42-1409, Idaho Code;
- d. A water right license issued under chapters 2 or 15, title 42, Idaho Code, if proof of beneficial use was not filed with the Department of Water Resources

before November 19, 1987, unless the Director required the license holder to file a notice of claim in accordance with subsection (7) of section 42-1409, Idaho Code; and

- e. A claim to a water right under federal law, if the priority of the right claimed is later than November 18, 1987.

All other water rights with a priority before November 19, 1987, not expressly set forth in this Final Unified Decree are hereby decreed as disallowed.³ Any water rights with a priority date subsequent to November 18, 1987, were not required to be claimed in the SRBA, but to the extent any such water rights were claimed in the SRBA and a partial decree issued, the partial decree is conclusive as to the nature and extent of the right.

2. All partial decrees issued by this Court are set forth in Attachments 2 and 4 to this Final Unified Decree and are incorporated herein by reference.

3. Attachment 2 consists of a name index and a copy of all partial decrees issued by this Court.

4. General provisions decreed by this Court are set forth in Attachment 3 to this Final Unified Decree and are incorporated herein by reference.

5. Attachment 4 consists of the federal and tribal reserved water rights partially decreed and/or otherwise memorialized in a consent decree issued in conjunction with the approval of a federal reserved water right settlement, including all consent decrees and all attachments thereto; all partial decrees issued by this Court as part of the respective settlements; and all Federal, State and/or Tribal legislation necessary to enact and approve the water right settlements. In the case of any conflict between this Final Unified Decree and the partial

³ Excepting those claim numbers listed in the *Order Regarding Subcases Pending Upon Entry of Final Unified Decree* entered contemporaneously herewith.

consent decrees approving reserved water right settlements, the partial consent decrees approving the reserved water right settlements as set forth in Attachment 4 shall control.

6. All claims to water rights filed in this proceeding that were decreed disallowed by this Court are set forth in Attachment 5 to this Final Unified Decree and are incorporated herein by reference.

7. The water right numbers for those water rights of record with the Idaho Department of Water Resources that were required to be claimed but were not claimed in this proceeding and therefore were decreed disallowed by this Court are set forth in Attachment 6 and are incorporated herein by reference. The portion of any disallowed water right that was deferrable pursuant to this Court's June 28, 2012, *Order Governing Procedures in the SRBA for Adjudication of Deferred De Minimis Domestic and Stock Water Claims* is not affected by this paragraph.

8. This Final Unified Decree is binding against all persons including any persons that deferred filing of domestic and/or stock water claims pursuant to this Court's June 28, 2012, *Order Governing Procedures in the SRBA for Adjudication of Deferred De Minimis Domestic and Stock Water Claims*, which is set forth in Attachment 7 to this Final Unified Decree and is incorporated herein by reference.

9. The adjudication of deferred domestic and stock water claims and the administration of such rights prior to their adjudication shall be governed by this Court's June 28, 2012, *Order Governing Procedures in the SRBA for Adjudication of Deferred De Minimis Domestic and Stock Water Claims* and applicable state law.

10. All water rights based on beneficial uses, licenses, permits, posted notices, and statutory claims required to be claimed in this proceeding are superseded by this Final

Unified Decree. Provided, however, this Final Unified Decree does not supercede the third-party beneficiary contractual rights conferred on certain classes of water rights pursuant to the "Contract to Implement Chapter 259, Sess. Law 1983" as authorized by 1983 Idaho Sess. Laws 689 and codified as Idaho Code § 61-540 (2002). The scope of third-party beneficiaries and contract rights are defined in this Court's *Order on State of Idaho's Motion for Partial Summary Judgment on Issue No. 2*. Subcase No. 00-91013 (Basin-Wide Issue 13) (July 12, 2011) included as Attachment 9.

11. All prior water right decrees and general provisions within the Snake River Basin water system are superseded by this Final Unified Decree except as expressly provided otherwise by partial decree or general provisions of this Court.

12. This Final Unified Decree shall not be construed to define, limit or otherwise affect the apportionment of benefits to lands within an irrigation district pursuant to chapter 7, title 43, Idaho Code.

13. This Final Unified Decree shall not be construed to supersede or affect otherwise the following: 1) any administrative changes to the elements of a water right completed after the entry of a partial decree but prior to the entry of this Final Unified Decree; or 2) elements of a water right defined by a license where, in accordance with Idaho Code § 42-1421(3) (2003), a partial decree was issued based on a permit prior to the issuance of the license.

14. The time period for determining forfeiture of a partial decree based upon state law shall be measured from the date of issuance of the partial decree by this Court and not from the date of this Final Unified Decree. State law regarding forfeiture does not apply to partial decrees based upon federal law.

15. The decreed water rights shall be administered in the Snake River Basin water system in accordance with this Final Unified Decree and applicable federal, state and tribal law, including the administrative provisions set forth in the federal reserved water right settlement agreements in Attachment 4.

16. Nothing in this Final Unified Decree shall be interpreted or construed as exempting the holder of a decreed water right based on state law from exercising or changing such right in compliance with applicable Idaho law.

17. This Court retains jurisdiction of this proceeding to: a) resolve any issues related to the Final Unified Decree that are not reviewable under the Idaho Administrative Procedures Act and/or the rules of the Idaho Department of Water Resources; b) adjudicate any domestic or stock water rights deferred under this Court's June 28, 2012, *Order Governing Procedures in the SRBA for Adjudication of Deferred De Minimis Domestic and Stock Water Claims*; and c) enter partial decrees, orders of disallowance, or other final determination for the pending subcases listed in the *Order Regarding Subcases Pending Upon Entry of Final Unified Decree* entered contemporaneously herewith. Any order amending or modifying this Final Unified Decree, including the attachments hereto, will be entered on the register of action for Civil Case No. 39576 in the District Court of the Fifth Judicial District of the State of Idaho, in and for the County of Twin Falls, and will be filed with the Idaho Department of Water Resources in lieu of issuing an Amended Final Unified Decree. Attachment 8 contains instructions on how to access any orders amending this Final Unified Decree.

18. The incorporation by reference of partial decrees and orders of this Court contained in the Attachments to this Final Unified Decree does not constitute a reissuance of such partial decrees and orders.


19. This Final Unified Decree, including the entirety of Attachments 1 through 10 listed below, shall be entered in the records of the clerk of the District Court for the Fifth Judicial District of the State of Idaho, in and for the County of Twin Falls.

Attachment 1	Snake River Basin Water System Map.
Attachment 2	Partially Decreed Water Rights, including a name index, consisting of 770 pages.
Attachment 3	General Provisions, consisting of 113 pages.
Attachment 4	Federal and Tribal Reserved Water Right Settlements, including all Consent Decrees and all Attachments thereto, all Partial Decrees issued by this Court as part of the Respective Settlements, and all Federal, State and/or Tribal Legislation Necessary to Enact and Approve the Water Right Settlements consisting of 2,857 pages.
Attachment 5	List of Water Right Numbers for Filed Water Right Claims Decreed as Disallowed consisting of 66 pages.
Attachment 6	List of Water Right Numbers for Unclaimed Water Rights Decreed as Disallowed consisting of 24 pages.
Attachment 7	June 28, 2012, <i>Order Governing Procedures in the SRBA for Adjudication of Deferred De Minimis Domestic and Stock Water Claims</i> consisting of 6 pages.
Attachment 8	Instructions on Searching the Final Unified Decree consisting of 5 pages.
Attachment 9	<i>Order on State of Idaho's Motion for Partial Summary Judgment on Issue No. 2.</i> Subcase No. 00-91013 (Basin-Wide Issue 13) (July 12, 2011).
Attachment 10	<i>Register of Actions</i> , Twin Falls County Case No. 39576 (i.e., SRBA Main Case).

20. A certified paper and electronic copy of the entire Final Unified Decree shall be provided to the Director. The Director shall record the Final Unified Decree excluding all

Attachments other than Attachments 7 and 8 in the office of the county recorder of each county in which the place of use or point of diversion of any individual decreed water right in the Final Unified Decree is located. The Director shall maintain a copy of the Final Unified Decree for public inspection.

DATED this 25th day of August, 2014.


ERIC J. WILDMAN
Presiding Judge
Snake River Basin Adjudication

ATTACHMENT 1

SNAKE RIVER BASIN WATER
SYSTEM MAP consisting of 1 page.

ATTACHMENT 2

PARTIALLY DECREED WATER RIGHTS, INCLUDING A NAME INDEX AND A WATER RIGHT NUMBER INDEX (water right number index in electronic copy only).

TABLE OF CONTENTS

- | | | |
|----|----------------------------------------------|--------------------|
| 1. | NAME INDEX | Pages 1 to 770 |
| 2. | WATER RIGHT NO. INDEX (electronic copy only) | |
| 3. | PARTIAL DECREES | Beginning Page 771 |

ATTACHMENT 3

GENERAL PROVISIONS
consisting of 113 pages.

ATTACHMENT 4

FEDERAL AND TRIBAL
RESERVED WATER RIGHT
SETTLEMENTS, INCLUDING
ALL CONSENT DECREES AND
ALL ATTACHMENTS THERETO,
ALL PARTIAL DECREES
ISSUED BY THIS COURT AS
PART OF THE RESPECTIVE
SETTLEMENTS, AND ALL
FEDERAL, STATE AND/OR
TRIBAL LEGISLATION
NECESSARY TO ENACT AND
APPROVE THE WATER RIGHT
SETTLEMENTS CONSISTING OF
2,857 PAGES.

TABLE OF CONTENTS FOR ATTACHMENT 4

	Page
<i>Revised Partial Final Consent Decree Determining the Rights of the Shoshone-Bannock Tribes to the Use of Water in the Upper Snake River Basin</i> , dated August 13, 2014.	1
<i>The 1990 Fort Hall Indian Water Rights Agreement by and between the Shoshone Bannock Tribes of the Fort Hall Indian Reservation, the State of Idaho, the United States, and Certain Idaho Water Users</i> , dated July 5, 1990.	211
<i>Public Law 101-602, 104 Stat. 3059</i> (November 16, 1990).	288
<i>Chapter 228, 1991 Idaho Sess. L. 547.</i>	293
<i>H.C.R. No. 16, 1985 Idaho Sess. L. 745.</i>	294
<i>Resolutions of the Business Council of the Shoshone-Bannock Tribes</i> , dated June 15, 1990; July 5, 1990; and June 14, 1991.	295
<i>Revised Consent Decree Approving Entry of Partial Decrees Determining the Rights of the United States as Trustee for the Benefit of the Shoshone-Paiute Tribes to the Use of Water in the Snake River Basin within Idaho</i> , dated December 12, 2006.	300
<i>Consent Decree Approving Entry of Partial Final Decrees Determining the Rights of the United States as Trustee for the Benefit of the Nez Perce Tribe and the Nez Perce Tribe to the Use of Water in the Snake River Basin within Idaho and Partial Final Decrees Determining Minimum Stream Flow Water Rights Held by the Idaho Water Resources Board</i> , dated January 30, 2007.	669
<i>Snake River Water Rights Act of 2004, Pub. L. 108-447, Division J, Title X</i> (December 8, 2004).	2523
<i>Chapter 148, 2005 Idaho Sess. L. 461.</i>	2534
<i>Chapter 149, 2005 Idaho Sess. L. 462-465.</i>	2535
<i>Chapter 150, 2005 Idaho Sess. L. 465-466.</i>	2539
<i>Nez Perce Tribal Resolution No. 05-210</i> (March 29, 2005).	2541

<i>Water Rights Agreement Between the State of Idaho and the United States for the Craters of the Moon National Monument</i> (May 13, 1992); <i>Orders of Partial Decree</i> entered Dec. 1, 1998 (Subcase Nos. 34-12383, 34-12384, 34-12385, 34-12386, 34-12387, 34-12388, and 34-12389).	2545
<i>Water Rights Agreement Between the State of Idaho and the United States for the United States Department of Energy</i> (July 20, 1990); <i>Order of Partial Decree</i> entered <i>nunc pro tunc</i> June 20, 2003 (Subcase No. 34-10901).	2600
<i>Order Approving Stipulation and Entry of Basin 79 Partial Decrees</i> (Subcase No. 79-13597, Hells Canyon National Recreation Area Act Claims, Nov. 16, 2004).	2643
<i>Order Approving Entry of Basin 78 Partial Decrees</i> , dated May 2, 2005 (Consolidated Subcase No. 79-13597 Hells Canyon National Recreation Area Act Claims (Encompassing Subcases 79-14054 through 79-14079 and Subcases 78-12200 through 78-12205).	2753
<i>Amended Order Approving Stipulation and Entry of Partial Decrees</i> (Consolidated Subcase No. 75-13316 (Wild & Scenic Rivers Act Claims, Nov. 17, 2004).	2781
<i>Order of Partial Decree on Uncontested Federal Water Right Claims</i> , dated February 28, 2012 (Water Rights Agreement Between the State of Idaho and the United States for Yellowstone National Park).	2822

ATTACHMENT 5

LIST OF WATER RIGHT NUMBERS FOR FILED WATER RIGHT CLAIMS DECREED AS DISALLOWED consisting of 66 pages.

The disallowed water right numbers listed in Attachment 5 fall into two categories: (1) water right numbers where the actual claimed use of water was adjudicated to be disallowed; and (2) water right numbers where the water right was split subsequent to the filing of the director's report, with the claimed use of water being decreed under the water right numbers for the "children" rights, and the number for the "parent" right having been decreed disallowed for purposes of closing the subcase number in the court's register of action. Please consult the Idaho Department of Water Resources for further inquiry regarding any of the disallowed water right numbers listed in Attachment 5.

ATTACHMENT 6

LIST OF WATER RIGHT
NUMBERS FOR UNCLAIMED
WATER RIGHTS DECREED AS
DISALLOWED consisting of
24 pages.

ATTACHMENT 7

June 28, 2012, *Order Governing Procedures in the SRBA for Adjudication of Deferred De Minimis Domestic and Stock Water Claims* consisting of 6 pages.

ATTACHMENT 8

INSTRUCTIONS ON
SEARCHING THE FINAL
UNIFIED DECREE consisting of
5 pages.

ATTACHMENT 9

*Order on State of Idaho's Motion for
Partial Summary Judgment on Issue
No. 2. Subcase No. 00-91013 (Basin-
Wide Issue 13) (July 12, 2011)*

ATTACHMENT 10

*Register of Actions, Twin Falls Case
No. 39576 (i.e., SRBA Main Case)*

EXHIBIT 3

BEFORE THE DEPARTMENT OF WATER RESOURCES

OF THE STATE OF IDAHO

IN THE MATTER OF DISTRIBUTION OF
WATER TO VARIOUS WATER RIGHTS HELD
BY OR FOR THE BENEFIT OF A&B
IRRIGATION DISTRICT, AMERICAN FALLS
RESERVOIR DISTRICT #2, BURLEY
IRRIGATION DISTRICT, MILNER IRRIGATION
DISTRICT, MINIDOKA IRRIGATION
DISTRICT, NORTH SIDE CANAL COMPANY,
AND TWIN FALLS CANAL COMPANY

Docket No. CM-DC-2010-001

**FINAL ORDER CURTAILING
GROUND WATER RIGHTS
JUNIOR TO OCTOBER 11, 1900**

The Director of the Idaho Department of Water Resources (“Department”) finds, concludes, and orders as follows:

FINDINGS OF FACT

1. On July 19, 2023, the Director issued the *Sixth Final Order Regarding Methodology for Determining Material Injury to Reasonable In-Season Demand and Reasonable Carryover (“Methodology Order”)*.¹ The *Methodology Order* established nine steps for determining material injury to members of the Surface Water Coalition (“SWC”).²

2. On April 16, 2025, the Director issued his *Final Order Regarding April 2025 Forecast Supply (Methodology Steps 1–3) (“April Forecast Supply Order”)*. The *April Forecast Supply Order* predicted an in-season demand shortfall (“IDS”) to the SWC of 63,000 acre-feet for the 2025 irrigation season. *April Forecast Supply Order*, at 3. At that time, the only member of the SWC predicted to experience material injury during the 2025 irrigation season was Twin Falls Canal Company (“TFCC”). *Id* at 3–4.

3. As a result, the Director ordered that:

On or before May 1, 2025, ground water users holding consumptive water rights bearing priority dates junior to August 28, 1955, within the Eastern Snake Plain Aquifer area of common ground water supply [(“ESPA ACGWS”)] shall establish, to the satisfaction of the Director, that they can mitigate for their proportionate

¹ Shortly after the *Methodology Order* was issued, the Idaho Ground Water Appropriators, Inc. (“IGWA”) and certain Idaho cities filed petitions for judicial review in Ada County (Nos. CV01-23-13173 and CV01-23-13238). IGWA’s petition for judicial review is stayed until December 31, 2027. The cities’ petition for judicial review is pending before the Idaho Supreme Court. The filing of a petition for judicial review does not stay the effectiveness of an order. I.C. § 67-5274. No party to the judicial review proceedings has requested a stay of the *Methodology Order*.

² The SWC is comprised of A&B Irrigation District, American Falls Reservoir District #2, Burley Irrigation District, Milner Irrigation District, Minidoka Irrigation District, North Side Canal Company, and Twin Falls Canal Company.

share of the predicted April IDS of 63,000 acre-feet in accordance with an approved mitigation plan. If a junior ground water user cannot establish, to the satisfaction of the Director, that they can mitigate for their proportionate share of the predicted April IDS in accordance with an approved mitigation plan, the Director will issue an order curtailing the junior-priority ground water user.

April Forecast Supply Order, at 6.

4. On May 16, 2025, the Director issued a *Final Order Curtailing Ground Water Rights Junior to August 28, 1955* (“*Curtailment Order*”). The Director ordered that:

[E]ffective May 31, 2025, ground water users holding water rights bearing priority dates junior to August 28, 1955, within the ESPA ACGWS, and listed in Attachment A to this order, shall curtail/refrain from diversion and use of ground water pursuant to those water rights unless notified by the Department that the order of curtailment has been modified or rescinded as to their water rights.

Curtailment Order, at 4.

5. On July 10, 2025, the Director issued the *Order Revising April 2025 Forecast Supply and Continuing May 16, 2025 Curtailment Order (Methodology Steps 5 & 6)* (“*July As-Applied Order*”), which applied steps 5 and 6 of the *Methodology Order*. The Director predicted a revised IDS of 75,300 acre-feet. *July As-Applied Order*, at 8. Once again, he found TFCC to be the only member of the SWC predicted to experience material injury during the 2025 irrigation season, with an estimated Time of Need of August 28, 2025. *Id.* at 8–9.

6. Consequently, the Director ordered that by “July 24, 2025, ground water users holding consumptive water rights bearing priority dates junior to October 11, 1900, within the [ESPA ACGWS] shall establish, to the satisfaction of the Director, that they can mitigate for their proportionate share of the predicted IDS of 75,300 acre-feet in accordance with an approved mitigation plan.” *Id.* at 12. He ordered that if such a junior ground water user cannot establish that they can mitigate for their proportionate share of the updated predicted IDS “in accordance with an approved mitigation plan, the Director will issue an order curtailing the junior-priority ground water user.” *Id.* Additionally, the Director ordered “that the May 16, 2025 *Curtailment Order* remains in full force and effect.” *Id.*

7. There are currently five approved mitigation plans in place responding to the SWC delivery call:

- (1) Docket No. CM-MP-2010-001 for the benefit of the Southwest Irrigation District and Goose Creek Irrigation District (collectively, “SWID”);
- (2) Docket No. CM-MP-2019-001 for the benefit of certain cities commonly referred to as the “Coalition of Cities”;
- (3) Docket No. CM-MP-2015-003 for the benefit of the A&B Irrigation District (“A&B”);

- (4) Docket No. CM-MP-2007-001 for the benefit of certain entities commonly referred to as the “Water Mitigation Coalition”; and
- (5) Docket No. CM-MP-2024-003 for the benefit of certain ground water districts commonly referred to as the “Ground Water Districts.”

8. In both the *April Forecast Supply Order* and *July As-Applied Order*, the Director concluded that due to the nature of the approved mitigation plans for SWID, the Coalition of Cities, the Water Mitigation Coalition, and the Ground Water Districts, these entities do not need to establish they can mitigate for their proportionate share of the predicted IDS. *April Forecast Supply Order*, at 5 n.8; *July As-Applied Order*, at 11 n.6.

9. However, in the *July As-Applied Order* the Director concluded that A&B must mitigate for its proportionate share of the predicted July IDS of 75,300 acre-feet and determined that A&B’s proportionate share is 5,039 acre-feet. *July As-Applied Order*, at 11 n.6. Although, he did note that in response to the *April Forecast Supply Order*, A&B previously demonstrated that it “already secured 164 acre-feet of storage water for the 2025 irrigation season.” *Id.*

10. On July 24, 2025, A&B and the other members of the SWC submitted a *Joint Motion for Order Approving 2025 Stipulation* (“*Joint Motion*”). The motion explains that A&B and the other members of the SWC entered into a stipulation, referred to as the “*2025 Stipulation*,” to “define A&B’s mitigation obligation for the 2025 irrigation season.” *Joint Motion*, at 2. In the stipulation, which is included as Attachment A to the *Joint Motion*, A&B proposes to continue its ground water conversions projects and deliver 1,252 acre-feet of storage water to TFCC (the injured SWC member) in accordance with its approved mitigation plan. *2025 Stipulation*, at 2. A&B and the other members of the SWC request the Director approve the *2025 Stipulation* as “stipulated compliance with [A&B’s] approved mitigation plan for the 2025 irrigation season.” *Joint Motion*, at 2. In an order issued concurrently with this order, the Director issued his *Order Approving 2025 Stipulation as Compliance with Approved Mitigation Plan*.

CONCLUSIONS OF LAW

1. Idaho Code § 42-602 authorizes the Director to supervise water distribution within water districts:

The director of the department of water resources shall have direction and control of the distribution of water from all natural water sources within a water district to the canals, ditches, pumps and other facilities diverting therefrom. Distribution of water within water districts created pursuant to section 42-604, Idaho Code, shall be accomplished by watermasters as provided in this chapter and supervised by the director. The director of the department of water resources shall distribute water in water districts in accordance with the prior appropriation doctrine. The provisions of chapter 6, title 42, Idaho Code, shall apply only to distribution of water within a water district.

2. As explained above, by July 24, 2025, ground water users with consumptive water rights “junior to October 11, 1900, within the [ESPA ACGWS]” had to “establish, to the

satisfaction of the Director, that they can mitigate for their proportionate share of the predicted IDS of 75,300 acre-feet in accordance with an approved mitigation plan.” *July As-Applied Order*, at 12. If a junior ground water user does not establish that they can mitigate for their proportionate share of the predicted July IDS “in accordance with an approved mitigation plan” the ground water user will be subject to this “order curtailing the junior-priority ground water user.” *Id.*

3. Due to the nature of the approved mitigation plans for SWID, the Coalition of Cities, the Water Mitigation Coalition, and the Ground Water Districts, these entities do not need to establish that they can mitigate for their proportionate share of the predicted July IDS. Junior ground water users entitled to the protection of SWID, the Coalition of Cities, the Water Mitigation Coalition, and the Ground Water Districts mitigation plans continue to not be subject to curtailment during the 2025 irrigation season.

4. Under a separate order, the Director approved the *2025 Stipulation* between A&B and the other members of the SWC because it is consistent with A&B’s approved mitigation plan in Docket No. CM-MP-2015-003. Accordingly, A&B’s water rights will not be subject to curtailment during the 2025 irrigation season.

5. Consistent with the *July As-Applied Order*, Idaho Code § 42-602, and decisions of the courts, the Director must order curtailment of junior-priority ground water users that have not established they can mitigate in accordance with an approved mitigation plan. Junior-priority ground water users subject to curtailment are listed in the updated Attachments A to this order.

ORDER

Based upon and consistent with the foregoing, IT IS HEREBY ORDERED that effective July 25, 2025, ground water users holding water rights bearing priority dates junior to October 11, 1900, within the ESPA ACGWS, and listed in Attachment A to this order, shall curtail/refrain from diversion and use of ground water pursuant to those water rights unless notified by the Department that the order of curtailment has been modified or rescinded as to their water rights.

IT IS FURTHER ORDERED that holders of ground water rights listed in Attachment A to this order, who were not previously listed in Attachment A to the May 16, 2025 *Curtailment Order*, may seek to participate in an approved mitigation plan through a ground water district and shall have fifteen days from the date of this order to join, solely for mitigation purposes, the ground water district situated nearest the lands to which the water rights are appurtenant. *See* H.B. 737a, 58th Leg., 2d Reg. Sess. (Idaho 2006) (*Act Relating to the Administration of Ground Water Rights Within the Eastern Snake River Plain*); *see also* I.C. § 42-5259. The water rights that have fifteen days to join a ground water district are identified in Attachment A.

IT IS FURTHER ORDERED that watermasters for the water districts within the ESPA ACGWS who regulate ground water are directed to review the water rights listed in Attachment A to this order and begin the curtailment process.

IT IS FURTHER ORDERED that this order shall apply to consumptive ground water rights, including but not limited to, agricultural, commercial, industrial, and municipal uses. This order excludes ground water rights used for *de minimis* domestic purposes where such domestic use is within the limits of the definition set forth in Idaho Code § 42-111 and ground water rights used for *de minimis* stock watering where such stock watering use is within the limits of the definitions set forth in Idaho Code § 42-1401A(11), pursuant to IDAPA 37.03.11.020.11.

Dated this 25th day of July 2025.



MATHEW WEAVER
Director


CERTIFICATE OF SERVICE

I HEREBY CERTIFY that on this 25th day of July 2025, the above and foregoing, was served by the method indicated below, and addressed to the following:

John K. Simpson MARTEN LAW LLP PO Box 2139 Boise, ID 83701-2139 jsimpson@martenlaw.com	<input checked="" type="checkbox"/> U.S. Mail, postage prepaid <input checked="" type="checkbox"/> Email
Travis L. Thompson Abigail Bitzenburg PARSONS BEHLE & LATIMER PO Box 63 Twin Falls, ID 83303-0063 tthompson@parsonsbehle.com abitzenburg@parsonsbehle.com jnielsen@parsonsbehle.com	<input checked="" type="checkbox"/> U.S. Mail, postage prepaid <input checked="" type="checkbox"/> Email
Norman M. Semanko Garrett M. Kitamura PARSONS BEHLE & LATIMER 800 W. Main Street, Suite 1300 Boise, Idaho 83702 nsemanko@parsonsbehle.com gkitamura@parsonsbehle.com	<input checked="" type="checkbox"/> U.S. Mail, postage prepaid <input checked="" type="checkbox"/> Email
Thomas J. Budge Elisheva M. Patterson RACINE OLSON PO Box 1391 Pocatello, ID 83204-1391 tj@racineolson.com elisheva@racineolson.com	<input checked="" type="checkbox"/> U.S. Mail, postage prepaid <input checked="" type="checkbox"/> Email
David W. Gehlert Natural Resources Section Environment and Natural Resources Division U.S. Department of Justice 999 18 th St., South Terrace, Suite 370 Denver, CO 80202 david.gehlert@usdoj.gov	<input checked="" type="checkbox"/> U.S. Mail, postage prepaid <input checked="" type="checkbox"/> Email
Matt Howard US Bureau of Reclamation 1150 N Curtis Road Boise, ID 83706-1234 mhoward@usbr.gov	<input checked="" type="checkbox"/> U.S. Mail, postage prepaid <input checked="" type="checkbox"/> Email
Sarah A Klahn Maximilian C. Bricker Somach Simmons & Dunn 1155 Canyon Blvd, Ste. 110 Boulder, CO 80302 sklahn@somachlaw.com mbricker@somachlaw.com	<input checked="" type="checkbox"/> U.S. Mail, postage prepaid <input checked="" type="checkbox"/> Email

<p>Rich Diehl City of Pocatello PO Box 4169 Pocatello, ID 83205 rdiehl@pocatello.us</p>	<input checked="" type="checkbox"/> U.S. Mail, postage prepaid <input checked="" type="checkbox"/> Email
<p>Candice McHugh Chris Bromley MCHUGH BROMLEY, PLLC PO Box 107 Boise, ID 83702 cmchugh@mchughbromley.com cbromley@mchughbromley.com</p>	<input checked="" type="checkbox"/> U.S. Mail, postage prepaid <input checked="" type="checkbox"/> Email
<p>Robert E. Williams WILLIAMS, MESERVY, & LOTH SPEICH, LLP PO Box 168 Jerome, ID 83338 rewilliams@wmlattys.com</p>	<input checked="" type="checkbox"/> U.S. Mail, postage prepaid <input checked="" type="checkbox"/> Email
<p>Robert L. Harris HOLDEN, KIDWELL, HAHN & CRAPO, PLLC PO Box 50130 Idaho Falls, ID 83405 rharris@holdenlegal.com</p>	<input checked="" type="checkbox"/> U.S. Mail, postage prepaid <input checked="" type="checkbox"/> Email
<p>Michael A. Kirkham City Attorney, City of Idaho Falls PO Box 50220 Idaho Falls, ID 83405 mkirkham@idahofallsidaho.gov</p>	<input checked="" type="checkbox"/> U.S. Mail, postage prepaid <input checked="" type="checkbox"/> Email
<p>Skyler C. Johns Nathan M. Olsen Steven L. Taggart OLSEN TAGGART PLLC PO Box 3005 Idaho Falls, ID 83403 sjohns@olsentaggart.com nolsen@olsentaggart.com staggart@olsentaggart.com</p>	<input checked="" type="checkbox"/> U.S. Mail, postage prepaid <input checked="" type="checkbox"/> Email
<p>Dylan Anderson DYLAN ANDERSON LAW PLLC PO Box 35 Rexburg, Idaho 83440 dylan@dylanandersonlaw.com</p>	<input checked="" type="checkbox"/> U.S. Mail, postage prepaid <input checked="" type="checkbox"/> Email
<p>COURTESY COPY TO: Craig Chandler IDWR—Eastern Region craig.chandler@idwr.idaho.gov</p>	<input checked="" type="checkbox"/> Email
<p>COURTESY COPY TO: Corey Skinner IDWR—Southern Region corey.skinner@idwr.idaho.gov</p>	<input checked="" type="checkbox"/> Email

<p>COURTESY COPY TO: William A. Parsons PARSONS, LOVELAND, SHIRLEY & MILLER, LLP wparsons@pmt.org wparsons@magicvalley.law</p>	<input checked="" type="checkbox"/> Email
<p>COURTESY COPY TO: Jerry R. Rigby RIGBY, ANDRUS & RIGBY LAW, PLLC PO Box 250 Rexburg, ID 83440 jrigby@rex-law.com</p>	<input checked="" type="checkbox"/> Email
<p>COURTESY COPY TO: Andrew J. Waldera SAWTOOTH LAW OFFICES, PLLC 1101 W. River Street, Suite 110 Boise, Idaho 83702 andy@sawtoothlaw.com</p>	<input checked="" type="checkbox"/> Email



Megan Jenkins
Executive Assistant to the Director

Attachment A -Sorted by Owner
List of Ground Water Rights Junior to October 11, 1900
(highlighted rights have 15-days to join a ground water district)

Owner	Water Right No.	Basis	Priority Date	Water Use List	Diversion Rate (cfs)	Total Acres	Enlargement
1523 LLC	35-14566	Decreed	11/3/1972	IRRIGATION	0.05	2.6	
288S 500W LLC	36-17158	Decreed	2/1/1961	DOMESTIC, IRRIGATION, STOCKWATER	0.03	1.0	
4 BROS DAIRY INC	37-2622	Decreed	10/6/1959	IRRIGATION	1.39	80.0	
ADAMS, CHERYL L; ADAMS, H LYLE; ADAMS, RODDY L	37-7078	Decreed	10/12/1970	COMMERCIAL, STOCKWATER	0.06	0.0	
AEI CORP	29-8037	License	11/13/1990	DOMESTIC, INDUSTRIAL	0.06	0.0	
AGRICULTURAL SERVICES INC	35-8857	License	9/6/1989	COMMERCIAL	0.04	0.0	
AGUEDA, JOE E; AGUEDA, SANDRA	36-14860	Decreed	12/31/1942	DOMESTIC, STOCKWATER	0.09	0.0	
ALLEN, CECIL; ALLEN, FLORENCE I	31-7398	Decreed	6/16/1983	COMMERCIAL, DOMESTIC	0.06	0.0	
AMERICAN FALLS RESERVOIR DISTRICT #2	36-11120	Decreed	11/27/1962	DOMESTIC, IRRIGATION	0.07	1.5	
ANDERSON, SAM; ANDERSON, STACIE	25-7490	License	3/15/1989	COMMERCIAL	0.04	0.0	
ARKOOSH, BONNIE; ARKOOSH, MICHAEL A	37-4273	Decreed	1/1/1925	DOMESTIC, STOCKWATER	0.11	0.0	
ARKOOSH, BONNIE; ARKOOSH, MICHAEL A	37-4274	Decreed	1/1/1949	DOMESTIC, STOCKWATER	0.11	0.0	
ARNOLD FEED LOT INC	25-12634	Decreed	7/1/1930	COMMERCIAL	0.04	0.0	
ARTCO INC	22-7473	License	12/23/1983	INDUSTRIAL, IRRIGATION	0.84	17.0	
ATKINSON, ANDREW ; ATKINSON, MARY	29-13736	License	2/21/2006	DOMESTIC	0.08	0.0	
B & F DISTRIBUTING CO	25-7555	License	10/12/1989	COMMERCIAL	0.04	0.0	
BABEL, PAUL; HAMPTON, WALLACE; PARKS, FRED A	25-7083	License	1/28/1976	DOMESTIC	0.06	0.0	
BAGBY, JESSICA; BAGBY, NASH	45-14561	Decreed	6/1/1939	IRRIGATION	0.09	7.0	
BAH REXBURG AC PROPERTY LLC	22-11451	Decreed	8/31/1960	IRRIGATION	0.04	2.0	
BAISCH, ROBERT L	35-7481	License	2/21/1975	DOMESTIC	0.08	0.0	
BARBEN, GORDON E; SAMPSON, KEN	27-7025	License	4/2/1973	DOMESTIC	0.08	0.0	
BARNA, BASIL; SNARR, DELMAR; SNARR, MARGARET; SNARR, MERLAND E; SNARR, ROBERT B; SUMMERS, RON	35-12291	Decreed	6/1/1945	DOMESTIC	0.11	0.0	
BARRUS, KEITH; MINKS, ROY; PLOCK, STEPHEN R; SCHNEIDER, SCOT L	25-7080	Decreed	1/28/1976	DOMESTIC	0.11	0.0	
BASIC AMERICAN INC	22-13806	Decreed	6/30/1945	COMMERCIAL, DOMESTIC, STOCKWATER	0.38	0.0	
BASIC AMERICAN POTATO CO INC	35-12853	Decreed	12/31/1948	COMMERCIAL	1.52	0.0	
BASIC AMERICAN POTATO CO INC	35-12062	Decreed	12/31/1957	COMMERCIAL	1.00	0.0	
BATES, ROBERT W; BATES, SHARON H; WILKINS, ELMA; WILKINS, LLOYD	25-7357	Decreed	6/16/1983	DOMESTIC	0.06	0.0	
BEAN, BRENT	45-14562	Decreed	6/1/1939	IRRIGATION	0.03	2.0	
BECO CONSTRUCTION CO INC	25-10226	Decreed	8/27/1953	DOMESTIC	0.28	0.0	
BECO CONSTRUCTION CO INC	25-4114	Decreed	8/27/1953	DOMESTIC	0.33	0.0	
BENJAMIN FARMS LLC	36-16649	Decreed	1/1/1940	DOMESTIC, IRRIGATION	0.03	0.6	
BENNETT, UDO	29-13940	Decreed	10/3/1977	IRRIGATION	0.13	7.5	
BEORCHIA, MICHAEL; BEORCHIA, REVA	35-14830	Decreed	1/26/1962	IRRIGATION	0.02	2.3	
BETTENCOURT, LUIS M; BETTENCOURT, SHARON L	36-17137	Decreed	6/1/1946	IRRIGATION	0.18	9.0	
BEVAN, DONNA; BEVAN, THOMAS	35-14773	Decreed	4/27/1964	IRRIGATION	0.08	2.0	
BEYER, PATRICK	25-7313	Decreed	4/11/1983	DOMESTIC, IRRIGATION	0.05	0.7	
BIG FIVE WATER ASSN	25-7199	Decreed	7/24/1980	DOMESTIC	0.11	0.0	
BIG SKY DAIRY	37-12832	Decreed	5/31/1919	DOMESTIC, STOCKWATER	0.04	0.0	
BIG SKY DAIRY	37-12831	Decreed	1/1/1940	DOMESTIC, STOCKWATER	0.07	0.0	

Attachment A -Sorted by Owner
List of Ground Water Rights Junior to October 11, 1900
(highlighted rights have 15-days to join a ground water district)

Owner	Water Right No.	Basis	Priority Date	Water Use List	Diversion Rate (cfs)	Total Acres	Enlargement
BIGGS, DONALD; BIGGS, HELEN ; BUSH, ROBERT; OCKERMAN, JOY ; WINGERT, JEAN M	25-7082	Decreed	1/28/1976	DOMESTIC	0.16	0.0	
BINGHAM COUNTY	35-14757	License	9/21/1989	COMMERCIAL	0.13	0.0	
BINGHAM INVESTMENTS	29-14017	Decreed	12/31/1953	IRRIGATION	0.55	42.1	
BINGHAM INVESTMENTS	29-14018	Decreed	12/31/1953	INDUSTRIAL	0.11	0.0	
BINGHAM, BOYD A; BINGHAM, SHERRY R	36-8425	License	6/23/1989	IRRIGATION	0.88	105.0	
BINGHAM, JENNIFER; BINGHAM, JOSEPH	37-23385	Decreed	11/30/1965	IRRIGATION	0.31	30.0	
BINGHAM, JENNIFER; BINGHAM, JOSEPH	37-23384	Decreed	2/4/1976	IRRIGATION	0.24	30.0	
BINGHAM, JERRY D; BINGHAM, VALERIE H	35-2183D	Decreed	9/5/1950	IRRIGATION	1.73	156.0	
BINGHAM, JERRY D; BINGHAM, VALERIE H	35-2202B	Decreed	8/9/1951	DOMESTIC, IRRIGATION	4.80	285.0	
BINGHAM, JERRY D; BINGHAM, VALERIE H	35-2266	Decreed	10/9/1952	IRRIGATION	3.10	391.0	
BINGHAM, JERRY D; BINGHAM, VALERIE H	35-2269G	Decreed	10/23/1952	IRRIGATION	4.35	391.0	
BINGHAM, JERRY D; BINGHAM, VALERIE H	35-12226	Decreed	4/1/1987	IRRIGATION	0.59	285.0	Yes
BIRD, WARREN A; FARNES, LYLE R; RICKS, RICHARD; TOMCHAK, TYE	25-7375	Decreed	6/29/1983	DOMESTIC	0.10	0.0	
BLACK, KENNETH S; BLACK, NINA E	45-12776	Decreed	10/30/1960	DOMESTIC, STOCKWATER	0.23	0.0	
BLACKER, LOVEL L; BLACKER, MARVIN L	45-14141	Decreed	7/19/1954	IRRIGATION	0.07	3.7	
BLAINE COUNTY SCHOOL DISTRICT #61	37-22931	Decreed	11/25/1962	IRRIGATION	0.05	2.3	
BLEDSE, HELEN M; HACKMAN, ERNEST A	35-7916	License	9/16/1980	DOMESTIC	0.08	0.0	
BLUE SAGE PROPERTIES LLC	36-14759	Decreed	7/15/1955	DOMESTIC, STOCKWATER	0.04	0.0	
BOAM, LARRY J	25-4204	Decreed	1/4/1940	DOMESTIC, IRRIGATION, STOCKWATER	0.17	1.0	
BOISE PACKAGING & NEWSPRINT LLC	45-2568	Decreed	4/1/1958	DOMESTIC, FIRE PROTECTION FROM STORAGE, FIRE PROTECTION STORAGE, FIRE PROTECTION	0.09	0.0	
BOLINDER, CATHERINE L	27-7322	License	6/8/1982	DOMESTIC	0.06	0.0	
BONNIE BARTON BANDY IRREVOCABLE TRUST	36-17287	Decreed	5/14/1974	IRRIGATION	0.08	4.0	
BOOTJACK LTD PARTNERSHIP	37-10146	Decreed	1/1/1950	DOMESTIC, STOCKWATER	0.04	0.0	
BORAN , MICHAEL J	35-11390	Decreed	6/1/1941	FISH PROPAGATION	20.00	0.0	
BORAN , MICHAEL J	35-4271B	Decreed	6/1/1945	FISH PROPAGATION	50.00	0.0	
BORAN , MICHAEL J	35-8635B	Decreed	12/17/1986	FISH PROPAGATION	0.72	0.0	
BORAN , MICHAEL J	35-8782	License	5/23/1989	FISH PROPAGATION	4.64	0.0	
BOWDEN, CHEREE; BOWDEN, GUY	31-12543	Decreed	7/31/1930	IRRIGATION	0.05	7.2	
BOWDEN, CHEREE; BOWDEN, GUY	31-12541	Decreed	8/19/1931	IRRIGATION	0.06	7.2	
BOWDEN, CHEREE; BOWDEN, GUY	31-12540	Decreed	9/4/1947	IRRIGATION, STOCKWATER	0.03	7.2	
BOWEN, BRAD	25-12253	Decreed	12/17/1951	DOMESTIC, IRRIGATION	0.07	1.0	
BRAGA, BRYAN	34-14685	Decreed	12/31/1955	DOMESTIC, IRRIGATION	0.04	2.0	
BRAY, CLAUDETTE; CAREY, JUNE G	45-11902	Decreed	3/15/1934	IRRIGATION	0.08	2.7	
BRIGGS, DAVID L; BRIGGS, JEANIE K	25-7466	License	11/17/1988	COMMERCIAL	0.04	0.0	
BRINKMANN, GEORGE	35-8893	License	3/29/1990	COMMERCIAL	0.01	0.0	
BROADHEAD, LYNN	35-8765	License	5/23/1989	COMMERCIAL	0.05	0.0	
BROWN, HAROLD	31-7513	License	11/23/1988	COMMERCIAL, DOMESTIC	0.07	0.0	
BROWN, HEATHER; BROWN, WAYNE W	36-14878	Decreed	12/31/1956	DOMESTIC, STOCKWATER	0.06	0.0	

Attachment A -Sorted by Owner
List of Ground Water Rights Junior to October 11, 1900
(highlighted rights have 15-days to join a ground water district)

Owner	Water Right No.	Basis	Priority Date	Water Use List	Diversion Rate (cfs)	Total Acres	Enlargement
BROWN, JAN A; BROWN, SID E; MOMBERGER, JESSE C	31-7510	License	11/14/1988	DOMESTIC, IRRIGATION, STOCKWATER	0.11	2.0	
BROWN, KAMI; BROWN, SPENCER	31-12545	Decreed	6/1/1941	IRRIGATION	0.07	35.0	
BURDETTE INC	25-7532	License	9/20/1989	COMMERCIAL	0.04	0.0	
BURGESS SUBDIVISION WATER ASSN INC	25-7457	License	10/27/1988	DOMESTIC	0.11	0.0	
BURLEY IRRIGATION DISTRICT	45-10390	Decreed	6/19/1909	DOMESTIC	0.05	0.0	
BURNS CONCRETE INC	25-13982	License	12/18/2002	COMMERCIAL	3.53	0.0	
BURNS, KIRK E; SZIMHARDT, LINDA J	25-7426	License	6/6/1988	IRRIGATION	0.08	5.6	
BURRELL, GEORGE W; BURRELL, LURANA J; KEETCH, SHYANN; KEETCH, STETSON	29-13900	License	4/3/2009	DOMESTIC	0.08	0.0	
BURRUP, JOHN R; BURRUP, JON R	25-13085	Decreed	7/6/1958	COMMERCIAL, STOCKWATER	0.12	0.0	
BURT, DEBRA L; LIVERMORE, SEAN	25-14531	Decreed	8/1/1975	IRRIGATION	0.10	5.0	
CALLEN JR, JERRY R; CALLEN, PATRICIA	36-14326	Decreed	7/15/1919	DOMESTIC, STOCKWATER	0.04	0.0	
CALLEN JR, JERRY R; CALLEN, PATRICIA	36-15514	Decreed	9/30/1919	STOCKWATER	0.03	0.0	
CAMPBELL, ALTA	25-4136	Decreed	6/1/1955	IRRIGATION	0.02	0.3	
CANNERS SEED CORP	25-7449	License	10/13/1988	COMMERCIAL, DOMESTIC	0.04	0.0	
CANNON SHELLEY PROPERTY LTD PARTNERSHIP	27-12235	Decreed	8/19/1952	COMMERCIAL, STOCKWATER	0.43	0.0	
CARPENTER, BARBARA; CARPENTER, MAURICE	25-7193B	Decreed	4/30/1980	DOMESTIC, IRRIGATION, STOCKWATER	0.02	2.5	
CARRENO, OSCAR	36-15669	Decreed	2/18/1971	COMMERCIAL, STOCKWATER	0.02	0.0	
CARRENO, OSCAR	36-16240	Decreed	1/7/1974	COMMERCIAL, STOCKWATER	0.01	0.0	
CARSTENS, JULIUS M J	25-7481	License	12/22/1988	IRRIGATION	0.04	1.4	
CASA DEL NORTE LP	37-7081	Decreed	12/8/1970	IRRIGATION	1.67	840.0	
CASSIDY, FRANCIS J; HOFFMAN, RICHARD P; MEYER, DAVID DANIEL; MEYER, JENNY CLUFF; TANNER, TOMMY C	25-7638	License	4/25/1995	DOMESTIC	0.10	0.0	
CASTLE CONCRETE CO INC	27-10010	Decreed	6/20/1952	INDUSTRIAL	0.08	0.0	
CASTRO JR, VICENTE; CASTRO, PATRICIA	36-17297	Decreed	2/4/1976	IRRIGATION	0.06	3.1	
CEYNAR, MARCENE; FANN, LAVEDA A; FANN, R E; FARNSWORTH, BETH; FARNSWORTH, JAY; PICKERING, CRAIG; PICKERING, VICKY	25-7272	Decreed	2/4/1982	DOMESTIC	0.10	0.0	
CHALLENGER PALLET & SUPPLY	25-7451	License	12/1/1988	COMMERCIAL	0.04	0.0	
CHAMBERS, BOYD; HARRIS, JAMES; HARRIS, MARI; LOREN, RICHAN; STUEVE, KENNETH; SWEARINGER, ALDON; WADE, BILL	25-4210	Decreed	3/21/1960	DOMESTIC, IRRIGATION	0.19	2.4	
CHAMBERS, RALEIGH R	25-7343	License	6/27/1983	DOMESTIC	0.06	0.0	
CHAPMAN, GARY RAY; CHAPMAN, REBECCA LYNN	22-14405	Decreed	4/22/1979	IRRIGATION	0.04	2.0	
CHENEY, TAMARA	25-14466	Decreed	6/2/1931	IRRIGATION	0.01	0.5	
CHERRY, MARY ANN; CHERRY, ROBERT	25-14402	Decreed	7/19/1973	IRRIGATION	0.02	1.2	
CHRISTENSEN, ADAM W; NELSON, DIANE K	37-23133	Decreed	9/20/1974	IRRIGATION	0.02	0.8	
CHURCH OF JESUS CHRIST OF LATTER DAY SAINTS	25-14347	Decreed	8/19/1952	IRRIGATION	0.05	3.1	
CHURCH OF JESUS CHRIST OF LATTER DAY SAINTS	25-14348	Decreed	8/19/1952	IRRIGATION	0.04	2.5	
CHURCH OF JESUS CHRIST OF LATTER DAY SAINTS	25-14349	Decreed	8/19/1952	IRRIGATION	0.03	5.4	
CHURCH OF JESUS CHRIST OF LATTER DAY SAINTS	25-14350	Decreed	8/19/1952	IRRIGATION	0.04	2.6	
CITY OF BUTTE CITY	34-4028	Decreed	5/10/1952	FIRE PROTECTION, MUNICIPAL	0.23	0.0	
CITY OF BUTTE CITY	34-4027	Decreed	6/20/1960	FIRE PROTECTION, MUNICIPAL	0.23	0.0	

Attachment A -Sorted by Owner
List of Ground Water Rights Junior to October 11, 1900
(highlighted rights have 15-days to join a ground water district)

Owner	Water Right No.	Basis	Priority Date	Water Use List	Diversion Rate (cfs)	Total Acres	Enlargement
CITY OF DUBOIS	31-10002	Decreed	1/1/1921	MUNICIPAL	0.78	0.0	
CITY OF DUBOIS	31-7011	Decreed	5/29/1968	MUNICIPAL	1.35	0.0	
CITY OF DUBOIS; UNION PACIFIC RAILROAD CO	31-10001	Decreed	2/16/1903	MUNICIPAL	0.33	0.0	
CITY OF MINIDOKA	36-15504	Decreed	9/1/1905	MUNICIPAL	0.53	0.0	
CITY OF MUD LAKE	31-10379	Decreed	2/7/1956	MUNICIPAL	1.00	0.0	
CITY OF MUD LAKE	31-7146	Decreed	11/15/1974	FIRE PROTECTION, MUNICIPAL	2.23	0.0	
CLARK, ELLEN	45-12773	Decreed	7/15/1952	DOMESTIC, IRRIGATION	0.14	3.4	
CLAYSON, CASEY; CLAYSON, SHANE	45-7496	Decreed	1/27/1982	DOMESTIC, IRRIGATION	0.06	0.7	
CLIMER, KATHY	35-14879	Decreed	12/10/1948	IRRIGATION	0.20	10.0	
CLINGER, ILA; CLINGER, LELAND	29-2267A	Decreed	10/16/1949	DOMESTIC	0.08	0.0	
CLOSE, ROBERT; CLOSE, SALLY	25-11547	Decreed	1/31/1959	DOMESTIC, IRRIGATION	0.07	1.0	
COMMUNITY WELL PROJECT; VAUGHN, BILL	25-4103	Decreed	12/31/1958	DOMESTIC	0.11	0.0	
COOK, CHARLES S; COOK, JUDITH; SORENSEN, BARRY	35-10512	Decreed	6/15/1952	COMMERCIAL, DOMESTIC, STOCKWATER	0.11	0.0	
COOK, DANNY; COOK, DARRELL L	35-7979	License	5/5/1981	DOMESTIC	0.06	0.0	
COOK, DONALD J	35-7362	License	12/27/1973	DOMESTIC, STOCKWATER	0.05	0.0	
COOK, JESSICA; COOK, STEVEN MATTHEW	45-14570	Decreed	6/1/1939	IRRIGATION	0.09	7.5	
COOK, STEVEN MATTHEW; COOK, TRISTA	45-14571	Decreed	6/1/1939	IRRIGATION	0.06	4.5	
CORDES, RONALD A	25-7488	License	2/14/1989	DOMESTIC, IRRIGATION	0.10	3.0	
CORDON TRAILER COURT	25-10195	Decreed	3/11/1960	COMMERCIAL	0.13	0.0	
CORP OF THE PRESIDING BISHOP	25-4237	Decreed	5/8/1935	DOMESTIC	0.16	0.0	
CORP OF THE PRESIDING BISHOP	25-4200	Decreed	1/1/1951	DOMESTIC, IRRIGATION	0.07	0.6	
CORP OF THE PRESIDING BISHOP	22-12780	Decreed	10/1/1953	DOMESTIC, IRRIGATION	0.07	2.4	
COUNTRY CLUB WATER	25-14447	Decreed	1/27/1976	IRRIGATION	0.03	18.7	
COUNTRY CLUB WATER	25-14448	Decreed	10/31/1986	IRRIGATION	0.01	18.7	Yes
COUNTRY LIFE ESTATES WATER USERS ASSN	25-7033	Decreed	3/27/1973	DOMESTIC	0.20	0.0	
COUNTRY LIFE ESTATES WATER USERS ASSN	25-7046	Decreed	3/8/1974	DOMESTIC	0.73	0.0	
COUNTY OF JEFFERSON	25-13985	License	5/13/2003	RECREATION STORAGE	0.00	0.0	
COUNTY OF JEROME AIRPORT	36-14477	Decreed	1/13/1954	COMMERCIAL, DOMESTIC	0.08	0.0	
COX, CHAD; COX, STACY	29-14511	Decreed	12/28/1948	IRRIGATION	0.05	2.5	
CRANDALL, JEFF; CRANDALL, SUSAN	35-8658	License	11/2/1985	DOMESTIC	0.06	0.0	
CRANE, CALVIN C	45-7303	Decreed	5/10/1977	IRRIGATION, STOCKWATER	1.28	62.0	
CRANE, JIM; CRANE, SHERRIE	45-14564	Decreed	6/1/1939	IRRIGATION	0.05	3.5	
CRANE, KARI L; CRANE, TROY W	45-4067B	Decreed	8/1/1962	IRRIGATION	1.46	73.0	
CRARY INDUSTRIES INC	36-11369	Decreed	8/20/1959	COMMERCIAL	0.03	0.0	
CRESPO TRUCKING INC	37-8355	License	8/9/1988	COMMERCIAL, DOMESTIC	0.04	0.0	
CRM CO	25-7554	License	9/8/1989	COMMERCIAL	0.04	0.0	
CROMWELL, VERNAL D	25-7446	License	10/21/1988	DOMESTIC	0.06	0.0	
CRONQUIST, CAMERON; CRONQUIST, LORI	35-14895	Decreed	8/19/1977	IRRIGATION	0.09	5.0	
CROP PRODUCTION SERVICES	25-4250	Decreed	3/8/1963	COMMERCIAL	0.10	0.0	

Attachment A -Sorted by Owner
List of Ground Water Rights Junior to October 11, 1900
(highlighted rights have 15-days to join a ground water district)

Owner	Water Right No.	Basis	Priority Date	Water Use List	Diversion Rate (cfs)	Total Acres	Enlargement
CROP PRODUCTION SERVICES	27-7371	Decreed	6/29/1983	COMMERCIAL	0.04	0.0	
CROP PRODUCTION SERVICES	35-8627	Decreed	4/4/1989	COMMERCIAL	0.16	0.0	
CROTTS, RICHARD S; MC CONNELL, FRANCES L	37-23627	Decreed	9/20/1974	IRRIGATION	0.08	6.4	
CROWN OF LIFE LUTHERAN CHURCH	25-7434	License	8/30/1988	COMMERCIAL	0.04	0.0	
CRUMLEY, DUSTIN R; CRUMLEY, FELICIA	35-14875	Decreed	4/1/1951	IRRIGATION	0.07	5.0	
CRUMRINE, ERIC R; CRUMRINE, SAMANTHA MARIE	36-11149	Decreed	5/20/1965	DOMESTIC, STOCKWATER	0.04	0.0	
CS PROPERTY DEVELOPMENT LLC	36-16189	Decreed	8/10/1973	IRRIGATION	0.04	3.0	
D & M WATER ASSN	29-7281	Decreed	8/4/1975	DOMESTIC	0.26	0.0	
D & M WATER ASSN	29-7367	Decreed	2/7/1977	DOMESTIC	0.40	0.0	
DALTON, DOUG	29-7858	License	2/22/1989	COMMERCIAL	0.08	0.0	
DANCE, DAVID P; DANCE, KARAN D	35-8822	License	7/3/1989	COMMERCIAL	0.01	0.0	
DANCING DRAGONFLY LLC	25-4165	Decreed	6/19/1959	DOMESTIC, IRRIGATION	0.16	2.0	
DANIEL, BRENDA	25-7447	License	10/25/1988	IRRIGATION	0.02	1.0	
DANIEL, BRENDA; DANIEL, DAVID S	25-7261	Decreed	10/8/1981	DOMESTIC, IRRIGATION, STOCKWATER	0.04	2.0	
DANIEL, MELVIN R JR	25-7538	License	9/19/1989	COMMERCIAL	0.07	0.0	
DASCANIO, ELIZABETH; DASCANIO, JUSTIN	35-14588	Decreed	12/31/1940	IRRIGATION	0.16	15.0	
DASCANIO, ELIZABETH; DASCANIO, JUSTIN	35-14587	Decreed	3/5/1948	IRRIGATION	0.11	15.0	
DASCANIO, ELIZABETH; DASCANIO, JUSTIN	35-14589	Decreed	9/28/1981	IRRIGATION	0.01	15.0	
DAVENPORT, KENDALL E; DAVENPORT, YOLANDA L	22-10395	Decreed	4/1/1947	DOMESTIC, IRRIGATION	0.06	1.1	
DAVIS, ERNIE; DAVIS, RHONDA	35-8814	License	9/5/1989	COMMERCIAL	0.04	0.0	
DAVISON, NANCY; DAVISON, RANDY LEE	25-7017A	Decreed	3/20/1972	IRRIGATION	0.42	21.0	
DE GIULIO RANCHES INC	35-10346	Decreed	6/1/1901	DOMESTIC, STOCKWATER	0.09	0.0	
DE MOSS, GARY A; DE MOSS, HELEN	37-22168	Decreed	9/20/1974	IRRIGATION, STOCKWATER	1.61	802.0	
DE MOTT, WILLIAM J; GROVER, LA VAR; RIGBY, WILLIAM F	25-7537	License	9/20/1989	COMMERCIAL	0.08	0.0	
DE VRIES, KRISTY; DE VRIES, WIETZE	45-14556	Decreed	3/10/1960	COMMERCIAL	0.10	0.0	
DE VRIES, KRISTY; DE VRIES, WIETZE	45-14557	Decreed	12/8/1981	COMMERCIAL	0.06	0.0	
DEAN, DONALD K; DEAN, LINDA J	45-11743	Decreed	9/30/1949	IRRIGATION	0.02	0.7	
DECKER, JENNY	25-10609	Decreed	6/30/1940	DOMESTIC, IRRIGATION	0.14	5.0	
DEES, ELDON G; DEES, KATHALINE; DEES, RONALD K; DEES, SHIRLEY	25-7351	Decreed	6/24/1983	DOMESTIC, STOCKWATER	0.06	0.0	
DERBYHAWK LLC	25-7553	License	9/27/1989	DOMESTIC	0.11	0.0	
DIAMOND A LIVESTOCK INC	37-21492	Decreed	6/1/1971	COMMERCIAL	0.04	0.0	
DIETRICH SCHOOL DISTRICT #314	37-4317	Decreed	8/1/1935	DOMESTIC	0.09	0.0	
DILWORTH, ALMA L; DILWORTH, THOMAS R	37-10029	Decreed	1/1/1917	DOMESTIC	0.05	0.0	
DIXON, ANNIE; JAHN, ROBERT	35-7823	License	11/22/1978	DOMESTIC, STOCKWATER	0.05	0.0	
DOMINICK, TERESA	25-7073F	Decreed	8/1/1975	IRRIGATION	0.10	5.0	
DOUG ANDRUS DISTRIBUTING INC	35-12529	Decreed	1/1/1950	COMMERCIAL	0.18	0.0	
DOWNS, LONNIE W	45-11932	Decreed	5/25/1953	COMMERCIAL	0.01	0.0	
DREW, STAN	29-8237	License	4/17/2000	DOMESTIC	0.11	0.0	
DUFFY & CONNIE ENTERPRISES LLC	22-7605	License	10/19/1988	COMMERCIAL	0.02	0.0	

Attachment A -Sorted by Owner
List of Ground Water Rights Junior to October 11, 1900
(highlighted rights have 15-days to join a ground water district)

Owner	Water Right No.	Basis	Priority Date	Water Use List	Diversion Rate (cfs)	Total Acres	Enlargement
E Z LIVIN TRAILER COURT	45-10479	Decreed	12/31/1958	COMMERCIAL	0.20	0.0	
EAMES, LINDA J	25-7643	License	12/4/1995	DOMESTIC	0.18	0.0	
EAST FAIRVIEW WATER WELL CO	25-12791	Decreed	4/1/1961	DOMESTIC	0.11	0.0	
EAST RIVER COMMONS HOME OWNER ASSN	25-7143	Decreed	3/12/1978	DOMESTIC	0.16	0.0	
EDEN, GARY; EDEN, GLENNA R	37-10188	Decreed	1/1/1944	DOMESTIC, STOCKWATER	0.04	0.0	
EDSTROM CONSTRUCTION PROPERTIES LLP	22-14542	Permit	3/27/2023	INDUSTRIAL STORAGE, INDUSTRIAL, RECREATION STORAGE	4.00	0.0	
EGANS GREEN HOUSE	25-7433	License	7/25/1988	COMMERCIAL	0.04	0.0	
ELDREDGE, DALE C; ELDREDGE, RENEE J	37-10142	Decreed	5/1/1951	COMMERCIAL, DOMESTIC, STOCKWATER	0.08	0.0	
ELK RIDGE RV LLC	36-17282	Decreed	2/2/1954	COMMERCIAL	0.11	0.0	
ELK RIDGE RV LLC	36-17283	Decreed	3/1/1975	COMMERCIAL	0.03	0.0	Yes
ESKELSON, BRANDON	35-14508	Decreed	5/1/1959	DOMESTIC, IRRIGATION	0.05	2.0	
EVANS GRAIN & ELEVATOR CO	35-8848	License	11/6/1989	COMMERCIAL	0.04	0.0	
FALL RIVER TRADING POST	21-7412	License	3/1/1989	COMMERCIAL, DOMESTIC	0.04	0.0	
FALLS IRRIGATION DISTRICT / US BUREAU OF RECLAMATION	29-2262	Decreed	1/24/1946	IRRIGATION	2.00	0.0	
FALLS IRRIGATION DISTRICT / US BUREAU OF RECLAMATION	29-2267	Decreed	10/16/1949	IRRIGATION	0.44	0.0	
FALLS IRRIGATION DISTRICT / US BUREAU OF RECLAMATION	29-2288	Decreed	5/19/1950	IRRIGATION	2.00	0.0	
FALLS IRRIGATION DISTRICT / US BUREAU OF RECLAMATION	29-13388	Decreed	6/18/1950	IRRIGATION	2.30	0.0	
FALLS IRRIGATION DISTRICT / US BUREAU OF RECLAMATION	29-13389	Decreed	6/18/1950	IRRIGATION	0.21	0.0	
FALLS IRRIGATION DISTRICT / US BUREAU OF RECLAMATION	29-2306	Decreed	7/2/1951	IRRIGATION	2.80	0.0	
FALLS IRRIGATION DISTRICT / US BUREAU OF RECLAMATION	29-2307	Decreed	7/2/1951	IRRIGATION	2.00	0.0	
FALLS IRRIGATION DISTRICT / US BUREAU OF RECLAMATION	29-13426	Decreed	1/15/1952	IRRIGATION	2.02	0.0	
FALLS IRRIGATION DISTRICT / US BUREAU OF RECLAMATION	29-13427	Decreed	1/15/1952	IRRIGATION	0.73	0.0	
FALLS IRRIGATION DISTRICT / US BUREAU OF RECLAMATION	29-2614	Decreed	2/16/1953	IRRIGATION	1.52	0.0	
FALLS IRRIGATION DISTRICT / US BUREAU OF RECLAMATION	29-2341	Decreed	10/29/1953	IRRIGATION	2.00	0.0	
FALLS WATER CO INC	25-14383	Decreed	8/19/1952	IRRIGATION	0.08	77.5	
FALLS WATER CO INC	25-14385	Decreed	8/19/1952	IRRIGATION	0.05	77.5	
FALLS WATER CO INC	25-14442	Decreed	10/28/1953	IRRIGATION	0.07	13.0	
FANNING, DAWN	29-2344D	Decreed	12/31/1953	IRRIGATION	0.04	3.0	
FARMERS MERCHANT INC	35-7723	Decreed	7/4/1977	DOMESTIC, INDUSTRIAL	0.04	0.0	
FAULKNER LAND & LIVESTOCK CO INC	37-10597	Decreed	12/31/1949	DOMESTIC, STOCKWATER	0.17	0.0	
FEATHERSTON, SHIRLEY K	35-10999	Decreed	12/31/1927	DOMESTIC, IRRIGATION, STOCKWATER	0.10	1.3	
FEHRINGER, MARTIN	29-14051	Decreed	2/23/1966	IRRIGATION	0.02	1.5	
FELD, TODD	35-13284	Decreed	2/23/1972	COMMERCIAL, STOCKWATER	0.30	0.0	
FERGUSON, JEANINE; FERGUSON, LARRY G	25-10022	Decreed	12/31/1937	DOMESTIC, IRRIGATION, STOCKWATER	0.14	1.0	
FERGUSON, ROGER N	21-7385	License	9/30/1988	COMMERCIAL	0.04	0.0	
FIELDS, KAREN C; FIELDS, VIRGIL	37-7699	Decreed	2/23/1978	DOMESTIC, STOCKWATER	0.20	0.0	
FMC IDAHO LLC	29-2255C	Decreed	5/22/1939	INDUSTRIAL	0.64	0.0	
FMC IDAHO LLC	29-2255E	Decreed	9/16/1949	IRRIGATION	0.04	2.0	
FMC IDAHO LLC	29-11342	Decreed	9/1/1953	MUNICIPAL	1.10	0.0	

Attachment A -Sorted by Owner
List of Ground Water Rights Junior to October 11, 1900
(highlighted rights have 15-days to join a ground water district)

Owner	Water Right No.	Basis	Priority Date	Water Use List	Diversion Rate (cfs)	Total Acres	Enlargement
FOSTER FAMILY FARMS INC	35-8773	License	6/7/1989	COMMERCIAL, DOMESTIC	0.04	0.0	
FOSTER FAMILY FARMS INC	35-8774	License	6/20/1989	COMMERCIAL	0.04	0.0	
FOUR SEASONS WATER CO	27-7351	License	4/20/1983	DOMESTIC	0.29	0.0	
FOUR SQUARE WATER WELL CORP	25-7327	Decreed	2/4/1985	DOMESTIC, IRRIGATION	0.16	3.0	
FOWLER, GARY L; SOMSEN, DIANNE L; SOMSEN, G FRANK; SOMSEN, KRISTINE P; SOMSEN-FOWLER, SARA D	45-13574	Decreed	4/28/1954	IRRIGATION	0.49	321.0	
FOWLER, GARY L; SOMSEN, DIANNE L; SOMSEN, G FRANK; SOMSEN, KRISTINE P; SOMSEN-FOWLER, SARA D	45-2491	Decreed	3/25/1955	IRRIGATION	3.14	321.0	
FRANKLIN DON WIXOM & ZOE FAR WIXOM FAMILY TRUST	45-10575	Decreed	3/15/1939	IRRIGATION, STOCKWATER	0.10	5.0	
FREMONT COUNTY	22-4015	Decreed	4/1/1962	INDUSTRIAL	0.33	0.0	
FULLMER, APRIL; FULLMER, NICHOLAS	25-4106	Decreed	4/1/1959	IRRIGATION	0.05	1.7	
FUNK, LEROY; FUNK, RONDA	45-2672	Decreed	10/26/1961	IRRIGATION	1.00	71.0	
GARDNER FARMS	35-14829	Decreed	6/30/1950	COMMERCIAL, STOCKWATER	0.86	0.0	
GARDNER FARMS	35-14825	Decreed	6/4/1954	IRRIGATION	0.20	320.0	
GARY & PAMELA ROGERS FAMILY TRUST	34-7118B	Decreed	11/24/1975	IRRIGATION	8.81	440.0	
GENERAL MILLS OPERATIONS INC	35-2857B	Decreed	1/16/1967	INDUSTRIAL	0.23	0.0	
GERRATT, LARRY	45-2180	Decreed	10/13/1934	IRRIGATION	2.00	151.0	
GERRATT, LARRY	45-11613	Decreed	7/22/1955	IRRIGATION	0.60	151.0	
GILLEN, NORMAN	27-7585	License	4/20/1999	DOMESTIC	0.14	0.0	
GLEN CAPPS INC	36-8176	Decreed	3/31/1983	COMMERCIAL, DOMESTIC	0.04	0.0	
GO LLC	27-12180	Decreed	9/30/1905	COMMERCIAL, INDUSTRIAL	0.76	0.0	
GOLDEN VALLEY MEAT LLC	35-7642	Decreed	10/1/1976	COMMERCIAL	0.05	0.0	
GOLDEN VALLEY MEAT LLC	35-8710	License	3/8/1989	COMMERCIAL	0.94	0.0	
GONZALES, FERNANDO B; GONZALES, IRENE H	29-7238	Decreed	10/31/1974	DOMESTIC, IRRIGATION	0.11	8.0	
GONZALES, FERNANDO B; GONZALES, IRENE H	29-7984	Decreed	4/23/1990	IRRIGATION	0.03	8.0	
GONZALEZ, LAURA; ORTIZ, JULIO	29-14346	Decreed	12/16/1963	IRRIGATION	0.03	2.0	
GOOCH, BEATRICE; GOOCH, ELLIS	37-21156	Decreed	2/18/1971	COMMERCIAL, STOCKWATER	0.02	0.0	
GOUGH, SHAUN	37-23373	License	8/22/1988	IRRIGATION	0.03	1.5	
GRAFF, MICHAEL R	36-4206	Decreed	1/1/1952	DOMESTIC, IRRIGATION	0.04	2.0	
GRAVES, FRANCES M; GRAVES, RICHARD L	37-7371	Permit	7/31/1974	DOMESTIC, IRRIGATION, STOCKWATER	6.49	320.0	
GRAYBEAL, EMILY; GRAYBEAL, JASON	37-4052	Decreed	4/1/1962	DOMESTIC, IRRIGATION	0.08	1.4	
GRISENTI, CHEYANNA; GRISENTI, TYSON	36-17209	Decreed	6/21/1960	IRRIGATION	0.08	4.0	
GROVER, ALICE MAE; GROVER, MELVIN G	25-7480	License	1/9/1989	DOMESTIC, IRRIGATION, STOCKWATER	0.07	3.0	
GROVER, JACK H; GROVER, ROBERTA CAROL	35-10496	Decreed	4/1/1948	COMMERCIAL	0.02	0.0	
GUMMERSON, CHARLES E; GUMMERSON, REBECCA M	45-4033A	Decreed	8/1/1935	DOMESTIC, IRRIGATION, STOCKWATER	0.08	1.8	
GUNDERSON, ADEN	35-14176	Decreed	12/31/1940	IRRIGATION	0.21	20.0	
GUNDERSON, ADEN	35-14174	Decreed	3/5/1948	IRRIGATION	0.15	20.0	
GUNDERSON, ADEN	35-14178	Decreed	9/28/1981	IRRIGATION	0.01	20.0	
GUNDERSON, BONNIE; GUNDERSON, GARTH	35-14584	Decreed	12/31/1940	IRRIGATION	0.03	3.2	
GUNDERSON, BONNIE; GUNDERSON, GARTH	35-14583	Decreed	3/5/1948	IRRIGATION	0.02	3.2	

Attachment A -Sorted by Owner
List of Ground Water Rights Junior to October 11, 1900
(highlighted rights have 15-days to join a ground water district)

Owner	Water Right No.	Basis	Priority Date	Water Use List	Diversion Rate (cfs)	Total Acres	Enlargement
GUNDERSON, BRENT G	35-4275B	Decreed	6/1/1938	IRRIGATION	0.08	5.7	
H & T PROPERTIES LLC	36-8312	License	8/15/1986	STOCKWATER	0.05	0.0	
HAFFNER, JOYCE; HAFFNER, WAYNE	36-16650	Decreed	1/1/1940	DOMESTIC, IRRIGATION	0.03	0.4	
HAMILTON LAND & LIVESTOCK	32-4049	Decreed	1/28/1926	DOMESTIC, IRRIGATION, STOCKWATER	0.15	1.0	
HAMMOND, LORNA O; THE SHELTERED TRUST	35-8016	License	1/18/1982	DOMESTIC, STOCKWATER	0.06	0.0	
HANCOCK, DEAN	25-14496	Decreed	4/22/1979	IRRIGATION	0.02	1.0	
HANSEN, WILLIAM KORBY	25-7458	License	11/8/1988	DOMESTIC, IRRIGATION	0.09	1.7	
HARDY, ANITA KAY	36-17152	Decreed	11/7/1974	IRRIGATION	0.63	31.5	
HAROLDSSEN, G ERIC; HAROLDSSEN, GRANT O	25-7300	Decreed	1/5/1983	DOMESTIC, STOCKWATER	0.06	0.0	
HARPER, DAVID; HARPER, HEATHER	35-14725	Decreed	12/31/1940	IRRIGATION	0.18	17.2	
HARPER, DAVID; HARPER, HEATHER	35-14722	Decreed	3/5/1948	IRRIGATION	0.12	17.2	
HARPER, DAVID; HARPER, HEATHER	35-14728	Decreed	9/28/1981	IRRIGATION	0.01	17.2	
HARRIS, BILL B	25-7489	License	2/23/1989	DOMESTIC, STOCKWATER	0.06	0.0	
HART, BOB; HART, MELANIE	25-7520	License	10/16/1989	COMMERCIAL	0.04	0.0	
HART, BOB; HART, NORMA; JOHNSTON, JACOB; JONES, ROBERT I; STIBAL, JOHN	25-7081	Decreed	1/28/1976	DOMESTIC	0.19	0.0	
HASLAM, LAVORE	35-8629	License	4/8/1986	DOMESTIC, STOCKWATER	0.06	0.0	
HAYES, AMY; HAYES, DESTRY	35-14638	Decreed	6/1/1938	IRRIGATION	0.04	3.3	
HAYES, AMY; HAYES, DESTRY	35-14639	Decreed	9/28/1981	IRRIGATION	0.02	3.3	
HEATH, AFTON M; HEATH, CLEM J	35-8617	Decreed	8/18/1985	COMMERCIAL	0.04	0.0	
HELENA CHEMICAL CO	22-7520	Decreed	11/7/1985	COMMERCIAL	0.02	0.0	
HELSLEY HENDRIX, JEANINE P; HELSLEY, BRIAN T	36-16561	Decreed	2/8/1971	IRRIGATION	0.03	3.0	
HENRIE, JAREM	25-7302	Decreed	1/25/1983	DOMESTIC, IRRIGATION, STOCKWATER	0.05	2.0	
HENSLEY, FLOYD W; LOCKES, DAROLD; REYNOLDS, LYNN; WESSEL, TERESA	25-7084	Decreed	1/28/1976	DOMESTIC	0.06	0.0	
HERITAGE DEVELOPMENT	29-8173	License	7/19/1996	DOMESTIC	0.27	0.0	
HIGHWAY ESTATES WATER USERS INC	25-7038	Decreed	9/20/1973	DOMESTIC	0.20	0.0	
HIGLEY DEVELOPMENTS LLC	25-14444	Decreed	10/28/1953	IRRIGATION	0.05	2.8	
HILLSDALE HIGHWAY DISTRICT	45-13664	Decreed	4/28/1951	IRRIGATION	0.33	18.4	
HINCKLEY, LA PREAL	25-14005	License	10/12/2003	IRRIGATION	0.06	3.0	
HOBBS, LAURA LEE	25-7540	License	8/18/1989	DOMESTIC	0.10	0.0	
HOFFBUHR INVESTMENT CO LLC	45-13668	Decreed	4/28/1951	IRRIGATION	0.02	1.0	
HOLDAWAY, CHAD	31-4069	Decreed	12/31/1961	DOMESTIC, STOCKWATER	0.16	0.0	
HOLLY FARMS LTD	37-12380	Decreed	12/31/1920	DOMESTIC, STOCKWATER	0.23	0.0	
HONDO, AKIYE I; HONDO, DANIEL A	45-2664	Decreed	8/30/1961	IRRIGATION	2.00	157.0	
HOOPER, LLOYD C	25-7531	License	10/22/1989	COMMERCIAL	0.04	0.0	
HOPKINS PACKING CO	35-13636	Decreed	9/2/1911	COMMERCIAL, STOCKWATER	0.11	0.0	
HUETTIG, BRIAN J; HUETTIG, LARRY; HUETTIG, NANCY	36-16866	Decreed	1/8/1951	COMMERCIAL	0.03	0.0	
HUFF CREEK LLC	37-2676	Decreed	12/11/1961	IRRIGATION	1.85	450.4	
HULSE, BETTY J; HULSE, VERNON R	25-14185	Decreed	4/1/1903	IRRIGATION	0.06	2.0	
HULTS , JOSEPH; HULTS, KAY A	36-17221	Decreed	1/5/1966	IRRIGATION	1.41	100.4	

Attachment A -Sorted by Owner
List of Ground Water Rights Junior to October 11, 1900
(highlighted rights have 15-days to join a ground water district)

Owner	Water Right No.	Basis	Priority Date	Water Use List	Diversion Rate (cfs)	Total Acres	Enlargement
HULTZ, JEAN ISLAY	35-4187	Decreed	7/1/1962	COMMERCIAL, DOMESTIC	0.06	0.0	
HUNSTMANS PROPERTIES	27-7511	License	4/20/1990	COMMERCIAL	0.33	0.0	
HURD, KENNETH L; HURD, PATRICIA L	37-10987	Decreed	1/1/1929	DOMESTIC	0.06	0.0	
ID DEPARTMENT OF LANDS	37-12535	Decreed	1/1/1962	COMMERCIAL	0.04	0.0	
ID DEPARTMENT OF LANDS	37-7372	License	6/30/1999	IRRIGATION, STOCKWATER	6.40	287.0	
ID DEPARTMENT OF PARKS AND RECREATION	41-7006	Decreed	5/20/1971	IRRIGATION	0.18	3.0	
ID DEPARTMENT OF PARKS AND RECREATION	36-17147	Decreed	8/7/1973	IRRIGATION	0.06	5.0	
ID DEPARTMENT OF TRANSPORTATION	25-2111	Decreed	1/28/1953	DOMESTIC	0.38	0.0	
ID DEPARTMENT OF TRANSPORTATION	36-15466	Decreed	10/1/1955	COMMERCIAL	0.04	0.0	
ID DEPARTMENT OF TRANSPORTATION	22-7317	Decreed	1/31/1980	COMMERCIAL, DOMESTIC	0.04	0.0	
ID DEPARTMENT OF TRANSPORTATION	31-7372	Decreed	1/28/1982	INDUSTRIAL	0.05	0.0	
ID DEPARTMENT OF TRANSPORTATION	35-8625	License	1/13/1986	DOMESTIC	0.06	0.0	
IDAHO FALLS COUNTRY CLUB INC	25-13372	Decreed	12/31/1961	COMMERCIAL, IRRIGATION	0.67	132.0	
IDAHO FALLS FARMS LLC	35-14677	Decreed	2/3/1953	IRRIGATION	5.08	1079.5	
IDAHO POTATO PACKERS CORP	35-8909	License	8/3/1990	COMMERCIAL	0.01	0.0	
INGREDION INC	25-4162	Decreed	6/30/1952	COMMERCIAL	0.86	0.0	
INTERSTATE MFG	36-8454	License	9/14/1989	COMMERCIAL	0.04	0.0	
IRELAND ACRES #2	25-7273	Decreed	2/1/1982	DOMESTIC	0.05	0.0	
IRELAND ACRES MOBILE HOME PARK	25-7195	Decreed	6/4/1980	DOMESTIC	0.54	0.0	
J & D PROPERTIES LLC	31-7511	License	11/30/1988	COMMERCIAL	0.03	0.0	
J & L HOLDINGS LLC	25-14481	Decreed	3/20/1959	IRRIGATION	0.03	2.5	
J & L HOLDINGS LLC	25-14509	Decreed	4/22/1979	IRRIGATION	0.04	2.0	
J D HEISKELL HOLDINGS LLC	37-22664	Decreed	8/19/1952	COMMERCIAL	0.01	0.0	
J R SIMPLOT CO	29-7036	Decreed	9/10/1969	DOMESTIC, INDUSTRIAL	0.03	0.0	
J T LAND LLC	36-15271	Decreed	7/10/1947	DOMESTIC, STOCKWATER	0.07	0.0	
JACOBS, GEORGE J	25-7321	License	5/9/1983	DOMESTIC, STOCKWATER	0.08	0.0	
JANSSEN, KARLEEN A	25-12143	Decreed	2/8/1985	COMMERCIAL	0.04	0.0	
JARVIS, WADE DEE	29-11410	Decreed	5/14/1960	DOMESTIC, IRRIGATION, STOCKWATER	0.08	1.2	
JEFFERSON SCHOOL DISTRICT #251	35-8683	License	12/2/1988	INDUSTRIAL	0.02	0.0	
JEFFERSON SCHOOL DISTRICT #251	25-7472	License	1/23/1989	DOMESTIC	0.07	0.0	
JENKINS, FRANK L	22-11197	Decreed	6/6/1980	COMMERCIAL, DOMESTIC	0.04	0.0	
JENKINS, JOEL	25-11303	Decreed	4/1/1930	COMMERCIAL	0.04	0.0	
JENSON, RONALD; JENSON, SHARON	25-10156	Decreed	10/1/1959	DOMESTIC, IRRIGATION, STOCKWATER	0.09	1.5	
JENTZSCH, RODNEY A	36-13599	Decreed	4/15/1956	COMMERCIAL, DOMESTIC	0.04	0.0	
JEROME CHEESE CO	35-14253	Decreed	8/19/1952	MITIGATION	0.06	0.0	
JEROME COUNTY ROD & GUN CLUB	36-8620	License	11/14/1991	COMMERCIAL, IRRIGATION	0.02	0.5	
JOHNSON, DON A; JOHNSON, LAURIE	25-7493	License	3/8/1989	DOMESTIC	0.06	0.0	
JOHNSON, MELISSA	25-7455	License	10/21/1988	DOMESTIC, IRRIGATION	0.07	1.0	
JOHNSON, RODNEY M; JOHNSON, SHERRY L	36-17277	Decreed	11/28/1977	IRRIGATION	0.04	2.0	

Attachment A -Sorted by Owner
List of Ground Water Rights Junior to October 11, 1900
(highlighted rights have 15-days to join a ground water district)

Owner	Water Right No.	Basis	Priority Date	Water Use List	Diversion Rate (cfs)	Total Acres	Enlargement
JONES, CLYDE R; JONES, HELEN	25-12037	Decreed	12/31/1948	IRRIGATION	0.11	5.4	
JOSEPHSON, JEANETTE; JOSEPHSON, JOHN	35-8719	License	4/14/1989	INDUSTRIAL	0.04	0.0	
JOURNEYS END HOMEOWNERS ASSN	35-13612	License	11/24/2003	DOMESTIC	0.40	0.0	
JOURNEYS END HOMEOWNERS ASSN	35-13611	License	1/13/2007	COMMERCIAL, DOMESTIC	0.11	0.0	
K & J HOLDING LLC	31-10737	Decreed	12/12/1948	COMMERCIAL, DOMESTIC, STOCKWATER	0.04	0.0	
K & M LAND COMPANY LLC	36-15028	Decreed	5/1/1910	DOMESTIC, STOCKWATER	0.06	0.0	
K & M LAND COMPANY LLC	36-16301	Decreed	6/11/1957	COMMERCIAL, STOCKWATER	0.02	0.0	
KAREY LANE WELL ASSN	35-7698	Decreed	8/11/1983	DOMESTIC	0.14	0.0	
KAREY LANE WELL ASSN	35-8943	License	5/3/1991	DOMESTIC	0.09	0.0	
KAY, JUSTINE; KAY, THOMAS F; LEVESQUE, GLENDA R	34-2484	Decreed	8/12/1966	IRRIGATION	0.01	2.0	
KEITH SKAAR FARMS INC	25-13312	Decreed	5/1/1962	COMMERCIAL	0.04	0.0	
KERBS OIL CO INC	45-7644	License	5/22/1989	COMMERCIAL	0.04	0.0	
KEYBANK NATIONAL ASSOC	25-7517	License	8/24/1989	COMMERCIAL	0.50	0.0	
KING, FERRIL; KING, RENE	36-8440	License	9/7/1989	COMMERCIAL	0.02	0.0	
KINGHORN, KAYLYNN; KINGHORN, LORAN; PARSONS, KARLA M; PARSONS, WILLIAM T	35-13441	Decreed	5/1/1960	COMMERCIAL	0.04	0.0	
KIRBY, DORIS F; KIRBY, ELWOOD	35-7860	License	6/20/1979	DOMESTIC	0.08	0.0	
KIT CIRCLE LLC	22-7296	Decreed	6/19/1979	DOMESTIC	0.16	0.0	
KITS FOUNDRY & MACHINE SHOP INC	27-7460	License	5/16/1989	DOMESTIC, INDUSTRIAL	0.05	0.0	
KLASSEN, HAROLD J	35-8724	License	4/10/1989	COMMERCIAL	0.02	0.0	
KLOEPFER INC	45-13665	Decreed	4/28/1951	IRRIGATION	0.42	24.0	
KOCH MATERIALS CO	35-12087	Decreed	5/1/1962	COMMERCIAL, FIRE PROTECTION, INDUSTRIAL	0.11	0.0	
KOON, JACK E	22-7751	License	9/18/1992	DOMESTIC	0.06	0.0	
KOYLE, JOHN DENNIS; KOYLE, SHANNA	37-2663	Decreed	5/31/1961	IRRIGATION	2.12	156.0	
KREMER, RUTH; KREMER, W B	25-12184	Decreed	6/1/1950	DOMESTIC, IRRIGATION, STOCKWATER	0.09	1.9	
KROGSTAD, RYAN	25-11545	Decreed	4/1/1927	DOMESTIC, IRRIGATION, STOCKWATER	0.06	0.7	
KRUCKEBERG, ALEISHA; KRUCKEBERG, MATTHEW	35-14727	Decreed	12/31/1940	IRRIGATION	0.02	2.4	
KRUCKEBERG, ALEISHA; KRUCKEBERG, MATTHEW	35-14724	Decreed	3/5/1948	IRRIGATION	0.02	2.4	
KRUCKEBERG, ALEISHA; KRUCKEBERG, MATTHEW	35-14730	Decreed	9/28/1981	IRRIGATION	0.01	2.4	
KUNZLER, KAREN; KUNZLER, WILLIAM JUNIOR	45-2375E	Decreed	4/28/1951	IRRIGATION	0.03	1.5	
L & S LAND HOLDINGS LLC	36-10098	Decreed	1/1/1935	DOMESTIC, STOCKWATER	0.05	0.0	
L & S LAND HOLDINGS LLC	36-10899	Decreed	1/31/1950	STOCKWATER	0.04	0.0	
L2 LTD PARTNERSHIP	31-12500	Decreed	6/22/1953	IRRIGATION	0.02	5.5	
L2 LTD PARTNERSHIP; L3 LTD PARTNERSHIP	32-4058	Decreed	7/1/1953	DOMESTIC, STOCKWATER	0.16	0.0	
L3 LTD PARTNERSHIP	31-12501	Decreed	6/22/1953	IRRIGATION	0.07	5.5	
LAIRD, WILLIAM G	36-15071	Decreed	12/31/1947	COMMERCIAL, DOMESTIC	0.11	0.0	
LAKESHORE FARMS 2 LLC	31-10665	Decreed	12/31/1925	DOMESTIC	0.10	0.0	
LAMBERT, LYLE; LAMBERT, NADINE	29-7640	Decreed	5/17/1982	DOMESTIC, IRRIGATION, STOCKWATER	0.04	1.0	
LAMBERT, R J	35-8670	License	9/14/1988	COMMERCIAL	0.04	0.0	
LAND VIEW FERTILIZER INC	36-15347	Decreed	1/1/1961	COMMERCIAL	0.08	0.0	

Attachment A -Sorted by Owner
List of Ground Water Rights Junior to October 11, 1900
(highlighted rights have 15-days to join a ground water district)

Owner	Water Right No.	Basis	Priority Date	Water Use List	Diversion Rate (cfs)	Total Acres	Enlargement
LAND VIEW INC	36-11048	Decreed	9/1/1954	COMMERCIAL, DOMESTIC	0.15	0.0	
LARSEN, HELEN	35-8127	License	4/28/1983	DOMESTIC, STOCKWATER	0.08	0.0	
LARSEN, PEGGY A; LARSEN, RICHARD J	31-7129	License	7/30/1974	DOMESTIC, STOCKWATER	0.08	0.0	
LARSON, BECKY J; LARSON, CHARLES W	45-4160	Decreed	3/15/1962	IRRIGATION	1.70	173.0	
LAZY EIGHT ESTATES DIVISION 2 HOMEOWNERS ASSN INC	25-14189	License	10/26/2006	DOMESTIC	0.50	0.0	
LEBSACK, KENNETH L; LEBSACK, LEANNE H	35-10634	Decreed	7/1/1950	COMMERCIAL	0.04	0.0	
LEE, MARTIN R	36-8410	License	2/10/1989	COMMERCIAL	0.03	0.0	
LEISHMAN ELECTRIC	22-7558	License	8/30/1988	COMMERCIAL	0.02	0.0	
LEZAMIZ, SID	37-10363	Decreed	9/1/1959	COMMERCIAL	0.11	0.0	
LIMA, GUADALUPE	36-17128	Decreed	9/20/1973	IRRIGATION	0.02	1.2	
LITTLE SKY FARMS LLLP	37-2526A	Decreed	11/28/1951	IRRIGATION	3.59	208.0	
LOJA LLC	25-13579	Decreed	9/1/1945	COMMERCIAL, DOMESTIC	0.27	0.0	
LOJA LLC	25-7424	License	4/1/1988	IRRIGATION	0.09	3.0	
LONE STAR WATER USERS COOP ASSN INC	37-4344	Decreed	4/1/1940	COMMERCIAL, DOMESTIC, STOCKWATER	0.07	0.0	
LOPES, JOE S; LOPES, VERNA F	37-10175	Decreed	10/11/1934	DOMESTIC, STOCKWATER	0.15	0.0	
LORDS, DARRELL M	35-8778	License	5/31/1989	IRRIGATION	0.10	4.5	
LOST RIVER FARMS	34-14346	Decreed	8/12/1966	IRRIGATION	0.38	177.0	
LOVELL, HOPE; LOVELL, JAMES R	25-7598	License	9/25/1991	IRRIGATION	0.03	1.9	
LYNCH, LESLIE R	36-7154	Decreed	1/25/1971	INDUSTRIAL	0.02	0.0	
M & B INVESTMENTS LLC	25-14163	License	12/9/2004	DOMESTIC	0.30	0.0	
M & B INVESTMENTS LLC	25-14379	License	8/13/2012	DOMESTIC	0.39	0.0	
MAD MOOSE PIZZA IDAHO LLC	22-7633	License	3/2/1989	COMMERCIAL	0.04	0.0	
MADISON SCHOOL DISTRICT #321	22-14474	Permit	5/13/2022	DOMESTIC	0.26	0.0	
MAEBE, RICHARD	36-10527	Decreed	5/1/1948	DOMESTIC, IRRIGATION	0.08	2.6	
MAGIC VALLEY GROWERS LTD	37-20612	Decreed	6/1/1956	INDUSTRIAL	0.10	0.0	
MAGIC VALLEY PRODUCE INC	36-13763	Decreed	10/1/1955	COMMERCIAL	0.04	0.0	
MAGNIFY LAND CONSULTING LLC	36-17208	Decreed	4/13/1976	IRRIGATION	0.20	10.0	
MARSHALL, DON W	25-7462	License	11/10/1988	DOMESTIC, IRRIGATION	0.07	1.0	
MARTIAN, ERICA; MARTIAN, PETER	35-7855	Decreed	5/1/1979	COMMERCIAL, HEATING	0.04	0.0	
MASON, JOHN D; MASON, VALERIE	29-7294	Decreed	11/4/1975	DOMESTIC, IRRIGATION	0.12	8.0	
MASONER, MRS MERLE	36-11978	Decreed	1/1/1963	COMMERCIAL	0.02	0.0	
MASONS	35-8828	License	7/28/1989	COMMERCIAL	0.04	0.0	
MAUGHAN, GAYLORD L	31-12220	Decreed	8/22/1955	IRRIGATION	0.07	3.5	
MAUPIN, JESSICA; MAUPIN, JUSTIN DEELANE	22-7656	License	11/21/1989	COMMERCIAL	0.04	0.0	
MC ALISTER, G P; MC ALISTER, JEN	36-11921	Decreed	4/23/1947	DOMESTIC	0.14	0.0	
MC CALL OIL & CHEMICAL	25-7045	Decreed	2/25/1974	DOMESTIC, INDUSTRIAL	0.08	0.0	
MC COWIN, BRENDA	25-7544	License	8/16/1989	DOMESTIC	0.07	0.0	
MC COY, VALERIE	34-10329	Decreed	12/31/1955	IRRIGATION	0.02	1.0	
MC GARRY, THERON R; MC GARRY, TIM R	22-4150	Decreed	9/1/1948	DOMESTIC, STOCKWATER	0.23	0.0	

Attachment A -Sorted by Owner
List of Ground Water Rights Junior to October 11, 1900
(highlighted rights have 15-days to join a ground water district)

Owner	Water Right No.	Basis	Priority Date	Water Use List	Diversion Rate (cfs)	Total Acres	Enlargement
MEADOW LARK COURT LLC	22-10170	Decreed	6/15/1960	COMMERCIAL, STOCKWATER	0.20	0.0	
MENAN PRODUCE INC	25-12178	Decreed	11/1/1953	DOMESTIC, INDUSTRIAL	0.10	0.0	
MERRILL, CHRISTOPHER; MERRILL, CINDY	25-13580	Decreed	1/1/1963	DOMESTIC, IRRIGATION	0.14	5.0	
MERRILL, KENT	25-14364	License	2/28/1992	IRRIGATION	0.19	12.2	
MEYER LAND COMPANY LLC	25-11617	Decreed	12/31/1950	COMMERCIAL	0.17	0.0	
MEYERS, M JAY	29-2407	Decreed	3/6/1959	IRRIGATION	2.54	127.0	
MICHAUD CREEK RANCHES INC	29-2515	Decreed	1/5/1966	IRRIGATION	2.00	196.0	
MICHAUD CREEK RANCHES INC	29-7089	Decreed	6/9/1972	IRRIGATION	1.08	196.0	
MICKELSEN, LINDON A; MICKELSEN, LOREEN A	27-10416	Decreed	6/1/1962	COMMERCIAL, DOMESTIC, STOCKWATER	0.09	0.0	
MIKESELL, ELEANOR	31-10268	Decreed	5/1/1957	COMMERCIAL, DOMESTIC	0.04	0.0	
MIKKOLA, ARTHUR; MIKKOLA, MARK	25-7389	Decreed	11/2/1983	DOMESTIC, STOCKWATER	0.06	0.0	
MILES, BETTY; MILES, KENNETH RICK	25-14502	Decreed	4/22/1979	IRRIGATION	0.03	1.5	
MILES, BETTY; MILES, KENNETH RICK	25-14524	Decreed	4/22/1979	IRRIGATION	0.02	1.0	
MILLER, CHARLES; MILLER, RACHEL	25-7442	License	9/8/1988	DOMESTIC, IRRIGATION	0.05	1.0	
MILLER, LYNETTE R; MILLER, MARVIN G	25-4194	Decreed	11/1/1960	IRRIGATION	0.13	7.0	
MILLER, PAMELLA K	36-16655	Decreed	4/1/1961	STOCKWATER	0.03	0.0	
MILLERCOORS USA LLC	45-11838	Decreed	6/15/1936	COMMERCIAL	0.04	0.0	
MILNER IRRIGATION DISTRICT	45-4171	Decreed	1/1/1941	COMMERCIAL, DOMESTIC	0.06	0.0	
MILO WATER ASSN	25-4266	Decreed	10/30/1946	DOMESTIC, IRRIGATION	0.17	2.9	
MINIDOKA COUNTY HIGHWAY DISTRICT	45-13662	Decreed	4/28/1951	IRRIGATION	1.84	103.0	
MINIDOKA IRRIGATION DISTRICT	36-13480	Decreed	5/31/1962	COMMERCIAL	0.04	0.0	
MISTY VALLEY LLC	22-14350	Decreed	3/20/1959	AESTHETIC STORAGE, DIVERSION TO STORAGE, FIRE PROTECTION STORAGE	0.01	0.0	
MODEL WATER USERS ASSN INC	35-7986	Decreed	6/1/1981	DOMESTIC	0.10	0.0	
MODERN MILLS ROCKFORD INC	35-13014	Decreed	4/1/1960	COMMERCIAL	0.05	0.0	
MONK, AUBRIE; MONK, STEVEN	35-14753	Decreed	2/2/1952	IRRIGATION	0.06	6.0	
MONK, AUBRIE; MONK, STEVEN	35-14754	Decreed	4/23/1961	IRRIGATION	0.04	6.0	
MORGAN, CODY G; MORGAN, KATHY	36-17092	Decreed	3/11/1954	COMMERCIAL, STOCKWATER	0.04	0.0	
MORGANS PASTURE LAND CO LLC	35-14551	Decreed	1/6/1955	IRRIGATION	4.20	279.0	
MORRISS, JUDITH L; MORRISS, VIRGIL R	25-7483	License	12/22/1988	DOMESTIC, IRRIGATION, STOCKWATER	0.04	3.0	
MOUNTAIN RIVER SPORTSMANS RV PARK & CAMP	25-14229	License	9/2/2008	COMMERCIAL	0.20	0.0	
MOUNTAIN WEST BARK PRODUCTS INC	22-7573	License	8/8/1988	COMMERCIAL	0.08	0.0	
MOYLE, KEVIN A; MOYLE, TAYLOR N	36-17240	License	3/16/1989	COMMERCIAL, DOMESTIC, STOCKWATER	0.33	0.0	
MULLINS, CODY; MULLINS, KRISTY TADDONIO	45-14569	Decreed	6/1/1939	IRRIGATION	0.06	4.5	
NAPOLI, MARIA; ULIAN, PETER	34-7211	Decreed	1/6/1978	DOMESTIC, IRRIGATION	0.10	4.0	
NEIBAUR, RYAN	25-7561	License	3/2/1990	IRRIGATION	4.00	360.5	
NELSEN DAIRY	36-8745	License	11/7/1995	COMMERCIAL, STOCKWATER	0.11	0.0	
NELSON, MERLA	22-11385	Decreed	6/8/1935	DOMESTIC, IRRIGATION	0.05	2.5	
NEST EGG INVESTMENTS LLC	25-14419	License	12/27/2014	COMMERCIAL	0.07	0.0	
NEW PHASE INVESTMENTS LLC	25-14186	License	9/18/2006	COMMERCIAL	0.05	0.0	

Attachment A -Sorted by Owner
List of Ground Water Rights Junior to October 11, 1900
(highlighted rights have 15-days to join a ground water district)

Owner	Water Right No.	Basis	Priority Date	Water Use List	Diversion Rate (cfs)	Total Acres	Enlargement
NICKELSON, DALENE C	25-7193A	Decreed	4/30/1980	DOMESTIC, IRRIGATION, STOCKWATER	0.02	2.9	
NORTH HIGHLANDER FARMS INC	25-7438	License	8/8/1988	COMMERCIAL	0.04	0.0	
NORTHLAND TERRACE WATER USERS ASSN INC	27-7138	License	5/18/1979	DOMESTIC	0.68	0.0	
NORTHSIDE RANCH CO LLC	36-2318B	Decreed	2/28/1957	STOCKWATER	0.05	0.0	
NORTHWEST PIPELINE CORP	45-2531	Decreed	7/6/1956	DOMESTIC, INDUSTRIAL	0.04	0.0	
NULPH BROTHERS INC	27-7466	License	5/3/1989	COMMERCIAL	0.04	0.0	
NUR WATER CORP INC	25-7035	Decreed	6/13/1973	DOMESTIC	0.62	0.0	
NUTTALL, ALIESHA DAWN; NUTTALL, JEFFREY DOUGLAS	25-7275	Decreed	2/8/1982	DOMESTIC, IRRIGATION, STOCKWATER	0.03	1.0	
OLSEN, GARY; OLSEN, PATRICIA	25-12353	Decreed	10/7/1953	COMMERCIAL, DOMESTIC	0.16	0.0	
OLTMANN'S, JAN	25-12862	Decreed	12/31/1935	COMMERCIAL, DOMESTIC	0.06	0.0	
ON TIME FINANCIAL LLC	22-14478	Permit	7/14/2022	COMMERCIAL, DOMESTIC	0.21	0.0	
OSTERHOUT, DANA; OSTERHOUT, GAYLEN; OSTERHOUT, LORRIE; OSTERHOUT, VIRGINIA M	45-10587	Decreed	6/30/1958	COMMERCIAL, DOMESTIC, IRRIGATION	0.08	0.5	
OVERLOOK MHP LLC	45-10950	Decreed	1/30/1961	DOMESTIC, IRRIGATION	0.15	2.0	
PALACIO, WILLIAM M	37-19847	Decreed	3/15/1952	IRRIGATION	0.44	22.0	
PARKER, BRENT E; PARKER, KRISTINE	25-7073E	Decreed	8/1/1975	IRRIGATION	0.20	10.0	
PARKINSON FARMS	34-2289	Decreed	5/13/1949	IRRIGATION	1.00	306.0	
PARKINSON FARMS	34-2497	Decreed	9/27/1966	IRRIGATION	0.57	480.0	
PARKINSON FARMS	34-2490	Decreed	10/25/1966	IRRIGATION	2.09	306.0	
PARKINSON FARMS	34-2506	Decreed	3/2/1967	IRRIGATION	1.17	480.0	
PARKINSON FARMS	34-2505	Decreed	3/3/1967	IRRIGATION	1.06	480.0	
PARKINSON FARMS	34-4008	Decreed	4/1/1967	IRRIGATION	2.60	480.0	
PARKINSON FARMS	34-10393	Decreed	5/1/1976	IRRIGATION	0.26	306.0	Yes
PARNELL, KEVIN	37-21266	Decreed	2/27/1979	IRRIGATION, MITIGATION	0.07	3.6	
PATTON & LINTON INC	29-10994	Decreed	3/1/1956	INDUSTRIAL	0.13	0.0	
PAUL, LILAH; PAUL, WALTER T	45-2259	Decreed	5/24/1948	IRRIGATION	0.12	4.1	
PAULS, DEBBRAH; PAULS, RONALD	37-4390	Decreed	7/1/1916	DOMESTIC, IRRIGATION, STOCKWATER	0.04	1.2	
PAULS, DEBBRAH; PAULS, RONALD	37-4391	Decreed	7/1/1941	DOMESTIC, IRRIGATION, STOCKWATER	0.04	1.2	
PERFORMIX NUTRITION SYSTEMS LLC	36-17195	Decreed	12/24/1948	COMMERCIAL	0.09	0.0	
PERFORMIX NUTRITION SYSTEMS LLC	36-17196	Decreed	5/27/1974	COMMERCIAL	0.06	0.0	
PETERSEN, KIMBERLY ANN; PETERSEN, RYAN CLAIR	34-7219	Decreed	7/4/1978	COMMERCIAL, HEATING, IRRIGATION, MITIGATION	0.92	69.8	
PHINNEY, DAVID; RICHARDS, DEBORA	35-14870	Decreed	6/27/1983	DOMESTIC, IRRIGATION	0.02	0.5	
PILKINTON, C R; PILKINTON, THOMAS R	36-7650B	Decreed	7/30/1976	IRRIGATION	0.08	4.0	
PINGREE LAND CO LLC	29-7806	Decreed	12/10/1985	COMMERCIAL	0.01	0.0	
PIONEER WATER USERS ASSN INC	35-7671	Decreed	2/7/1977	DOMESTIC	0.11	0.0	
POCATELLO CHUBBUCK SCHOOL DISTRICT #25	29-11688	Decreed	8/10/1914	DOMESTIC, IRRIGATION	0.12	5.7	
PONY ACRES WATER ASSN	29-7625	Decreed	12/15/1981	DOMESTIC, IRRIGATION	0.16	2.0	
POPE, CAROL C	34-4133	Decreed	5/1/1960	DOMESTIC, IRRIGATION	0.12	6.2	
POWER COUNTY	29-2284	Decreed	3/2/1949	INDUSTRIAL, MITIGATION BY NON-USE	4.50	0.0	
POWER COUNTY	29-2301	Decreed	4/24/1951	INDUSTRIAL, MITIGATION BY NON-USE	4.00	0.0	

Attachment A -Sorted by Owner
List of Ground Water Rights Junior to October 11, 1900
(highlighted rights have 15-days to join a ground water district)

Owner	Water Right No.	Basis	Priority Date	Water Use List	Diversion Rate (cfs)	Total Acres	Enlargement
PRICE, MARJORIE	22-14447	Permit	2/16/2022	COMMERCIAL	0.02	0.0	
PRINCE, CARI L; PRINCE, JAMES J	36-17191	Decreed	2/20/1964	IRRIGATION	1.94	97.0	
PRODUCERS LIVESTOCK MARKETING ASSN	36-14310	Decreed	12/31/1948	COMMERCIAL, DOMESTIC, STOCKWATER	0.19	0.0	
PROW, REBECCA; PROW, SCOTT E	45-13972	Decreed	11/12/1957	IRRIGATION	0.04	2.8	
QUALITY INSULATION & CONSTRUCTION INC	25-7539	License	8/18/1989	COMMERCIAL	0.04	0.0	
QUINTON, BERNADENE L; QUINTON, RAY E	25-7536	License	9/18/1989	COMMERCIAL	0.02	0.0	
R C WILLEY HOME FURNISHINGS	35-14596	Permit	5/25/2018	COMMERCIAL	0.78	0.0	
RABURN, JAYNEE N; RABURN, LENARD H	29-7143B	Decreed	7/2/1973	DOMESTIC, IRRIGATION	0.03	1.0	
RANCH PROPERTIES LLC	45-11969	Decreed	6/1/1939	IRRIGATION	0.86	65.2	
RANDALL, GLADYS	22-7594	License	8/25/1988	COMMERCIAL	0.04	0.0	
RANDALL, JULIA; RANDALL, SCOTT	25-10298	Decreed	12/31/1949	DOMESTIC	0.08	0.0	
RANSTROM, GENE M	45-13667	Decreed	4/28/1951	IRRIGATION	0.21	13.0	
RAYMOND, W CRAIG	25-13401	Decreed	6/28/1954	IRRIGATION, STOCKWATER	0.09	3.5	
REED, CHARLES LE ROY	35-12258	Decreed	6/1/1955	COMMERCIAL, DOMESTIC, STOCKWATER	0.09	0.0	
REED, DEBORAH	25-14465	Decreed	6/2/1931	IRRIGATION	0.01	0.2	
REED, GREGG	25-14464	Decreed	6/2/1931	IRRIGATION	0.01	0.2	
REED, SANDRA F; REED, TERRY H	25-14456	Decreed	6/2/1931	DOMESTIC, IRRIGATION, STOCKWATER	0.10	4.6	
REES, CARL C; REES, PATRICIA	29-7240	Decreed	11/29/1974	DOMESTIC, IRRIGATION, STOCKWATER	0.09	1.3	
REESE, REBECCA J; REESE, RICHARD D	35-14774	Decreed	4/1/1951	IRRIGATION	0.08	5.5	
RHODEHOUSE, KEVIN	35-2924	Decreed	7/21/1965	INDUSTRIAL, STOCKWATER	1.11	0.0	
RHODEHOUSE, KEVIN	35-8659	License	10/15/1987	COMMERCIAL, STOCKWATER	0.15	0.0	
RICHAN, CLYDE L; RICHAN, ELVERA L	36-8486	License	9/19/1989	COMMERCIAL, DOMESTIC	0.03	0.0	
RICHARDS, DENICE	27-7343	Decreed	3/2/1983	DOMESTIC, IRRIGATION	0.08	5.0	
RICHARDSON, BRIAN	35-8769	License	5/31/1989	COMMERCIAL, DOMESTIC	0.07	0.0	
RICHESIN, CLIFTON; RICHESIN, REBA	36-4120	Decreed	6/16/1916	DOMESTIC, IRRIGATION	0.06	0.7	
RICKS, CONNIE	25-7183	Decreed	1/14/1980	DOMESTIC, STOCKWATER	0.06	0.0	
RIGBY AIR VILLAGE LLC	25-14182	License	3/24/2006	COMMERCIAL	0.20	0.0	
RIM ROCK LEASING LLC	36-8512	License	2/27/1990	COMMERCIAL	0.02	0.0	
RINDFLEISCH, JAMES A	34-7511	Permit	6/12/1989	IRRIGATION	1.85	92.4	
RINGEL, LORI; RINGEL, MERLYN R	35-14629	Decreed	12/31/1940	IRRIGATION	0.05	4.7	
RINGEL, LORI; RINGEL, MERLYN R	35-14628	Decreed	3/5/1948	IRRIGATION	0.03	4.7	
RINGEL, LORI; RINGEL, MERLYN R	35-14630	Decreed	9/28/1981	IRRIGATION	0.01	4.7	
RIVERBEND ESTATES	29-8015	License	6/22/1990	DOMESTIC	0.25	0.0	
RIVERVIEW ACRES #2 WATER CORP	35-11348	Decreed	6/1/1960	DOMESTIC	0.16	0.0	
RIVERVIEW TWO LLC	35-8632	Decreed	1/19/1981	COMMERCIAL, INDUSTRIAL	0.04	0.0	
ROBINSON WATER ASSN INC	25-4064	Decreed	6/1/1942	DOMESTIC	0.10	0.0	
ROBINSON, TIMOTHY L	36-17115	Decreed	3/15/1963	IRRIGATION	0.02	1.0	
ROEDER, JAMES L; ROEDER, JOHN	29-7177	License	3/4/1974	DOMESTIC, STOCKWATER	0.08	0.0	
ROSENBERG RANCH & FARMS LLC	25-11823	Decreed	7/16/1927	DOMESTIC, STOCKWATER	0.74	0.0	

Attachment A -Sorted by Owner
List of Ground Water Rights Junior to October 11, 1900
(highlighted rights have 15-days to join a ground water district)

Owner	Water Right No.	Basis	Priority Date	Water Use List	Diversion Rate (cfs)	Total Acres	Enlargement
ROWLAND, ROBERT	29-13892	Decreed	10/28/1953	IRRIGATION, STOCKWATER	2.12	117.6	
ROY E HANSON JR MFG	25-11479	Decreed	12/31/1925	COMMERCIAL	0.04	0.0	
RUDY, THOMAS A	45-7278	Decreed	12/6/1976	DOMESTIC	0.24	0.0	
S E M LARSEN TRUST	35-14855	Decreed	4/21/1948	IRRIGATION	0.04	2.1	
SAKOTA, MABEL S	22-10886	Decreed	7/29/1953	DOMESTIC, IRRIGATION	0.04	0.5	
SAND BOX RV LLC	21-13334	Decreed	2/24/1953	COMMERCIAL	0.03	0.0	
SAND BOX RV LLC	21-13335	Decreed	6/7/1957	COMMERCIAL	0.02	0.0	
SAND BOX RV LLC	21-13333	Decreed	8/4/1979	COMMERCIAL	0.03	0.0	
SCC PROPERTIES LLC	37-23469	Decreed	11/25/1962	IRRIGATION	0.38	19.0	
SCHAEFFER, DIANNE RAE	36-17234	Decreed	1/22/1958	STOCKWATER	0.18	0.0	
SCHNEIDER, ARLYNN; SCHNEIDER, FRED	35-11852	Decreed	4/1/1934	COMMERCIAL, DOMESTIC	0.08	0.0	
SCHREINER FARMS IDAHO LLC	35-2488	Decreed	1/10/1957	IRRIGATION	0.02	2.0	
SCHREINER FARMS IDAHO LLC	35-2922	Decreed	4/7/1958	IRRIGATION	0.01	2.0	
SCHREINER FARMS IDAHO LLC	35-8951	License	7/29/1991	IRRIGATION	0.88	44.0	
SCHROEDER, MICHELLE; SCHROEDER, NATHAN	29-4104	Decreed	7/28/1955	IRRIGATION	3.00	150.0	
SCHWANS SALES ENTERPRISES INC	27-7439	License	8/14/1987	COMMERCIAL	0.04	0.0	
SCOTT, LAMOND; SCOTT, RUTH	35-10855	Decreed	1/4/1954	COMMERCIAL, DOMESTIC	0.04	0.0	
SELENSKY, CATHY; SELENSKY, CLARENCE J	25-7392B	License	12/16/1983	IRRIGATION	0.15	5.0	
SERR, DALLAS	36-2730	Decreed	7/30/1954	IRRIGATION	1.00	50.0	
SHOSHONE BANNOCK TRIBES	29-13779	Decreed	11/22/1919	IRRIGATION, STOCKWATER	0.58	29.2	
SHOSHONE BANNOCK TRIBES	27-7000	Decreed	7/27/1967	MUNICIPAL	0.50	0.0	
SHOSHONE BANNOCK TRIBES	29-7326	Decreed	4/28/1976	IRRIGATION	2.53	160.0	
SHOSHONE BANNOCK TRIBES	29-13941	Decreed	10/3/1977	IRRIGATION	0.18	10.5	
SHURLIFF, MERLENE; SHURLIFF, RODNEY	35-8855	License	9/7/1989	DOMESTIC, STOCKWATER	0.08	0.0	
SILVER CREEK DISTILLERS INC	25-7194	License	12/1/1988	INDUSTRIAL	0.11	0.0	
SIMPER, HAIZER ONEAL; SIMPER, JENSEN BRYN	35-14901	Decreed	8/19/1977	IRRIGATION	0.11	6.0	
SIMPSON, DANNY V; SIMPSON, JULIE M	37-22930	Decreed	11/25/1962	IRRIGATION	0.05	2.3	
SIX S RANCH LLC	45-2454	Decreed	8/18/1953	IRRIGATION	1.48	263.3	
SJC PROPERTIES LLC	35-14873	Decreed	7/20/1976	STOCKWATER	2.70	0.0	
SLAGOWSKI, JOE; SLAGOWSKI, NICOLE	31-12232	Decreed	12/31/1943	STOCKWATER	0.12	0.0	
SMITH, BLAINE; SMITH, GARRY	22-7554	License	8/8/1988	COMMERCIAL	0.02	0.0	
SMITH, EDWARD A	29-2275	Decreed	8/13/1948	IRRIGATION	2.20	200.3	
SMITH, EDWARD A	29-2339	Decreed	9/17/1953	IRRIGATION	2.68	140.0	
SMITH, JOAN; SMITH, SCOTT	34-14313	License	7/8/1992	IRRIGATION	0.01	1.0	
SMITH, K DARBY; SMITH, RACHELLE	25-14533	Decreed	1/25/1965	IRRIGATION	0.05	5.5	
SMITH, K DARBY; SMITH, RACHELLE	25-14532	Decreed	3/4/1974	IRRIGATION	0.03	5.5	
SMITH, NORBERT DARRELL	29-7171	Decreed	2/4/1974	DOMESTIC	0.16	0.0	
SMITH, RICHARD F	22-14612	Decreed	7/5/1973	MUNICIPAL	0.25	0.0	
SNAKE RIVER BUSINESS PARK BLDG #1 LLC	35-14787	Permit	8/19/2022	COMMERCIAL	0.20	0.0	

Attachment A -Sorted by Owner
List of Ground Water Rights Junior to October 11, 1900
(highlighted rights have 15-days to join a ground water district)

Owner	Water Right No.	Basis	Priority Date	Water Use List	Diversion Rate (cfs)	Total Acres	Enlargement
SNAKE RIVER SCHOOL DISTRICT #52	35-11206	Decreed	6/15/1924	COMMERCIAL	0.03	0.0	
SNELL, MARK	29-7696	License	3/16/1983	DOMESTIC, IRRIGATION	0.08	2.0	
SOHN, EDNA G; SOHN, HERBERT F; SOHNS INC	35-8333	Decreed	12/12/1983	COMMERCIAL, DOMESTIC	0.08	0.0	
SOMSEN, DIANNE L; SOMSEN, G FRANK	45-2428	Decreed	12/15/1952	IRRIGATION	1.30	432.0	
SOMSEN, DIANNE L; SOMSEN, G FRANK	45-2485	Decreed	11/8/1954	IRRIGATION	2.68	432.0	
SOUTH INTERCHANGE PROPERTIES LLC	35-14700	Decreed	12/24/1948	IRRIGATION	0.13	23.8	
SOUTH LANDS LLC C/O BARRY SOUTH	25-14390	License	10/15/2013	COMMERCIAL	0.50	0.0	
SOUTH PARK ESTATES WATER & SEWER INC	27-7052	Decreed	3/12/1975	DOMESTIC, FIRE PROTECTION	0.33	0.0	
SOUTH PARK ESTATES WATER & SEWER INC	27-7581	License	10/21/1997	DOMESTIC, FIRE PROTECTION	0.69	0.0	
SOUTH, BARRY; SOUTH, ELINOR	35-14616	Decreed	12/31/1940	IRRIGATION	0.04	3.3	
SOUTH, BARRY; SOUTH, ELINOR	35-14614	Decreed	3/5/1948	IRRIGATION	0.02	3.3	
SOUTH, BARRY; SOUTH, ELINOR	35-14618	Decreed	9/28/1981	IRRIGATION	0.01	3.3	
SPAHR, ARIANNE; SPAHR, JASON	35-14585	Decreed	9/28/1981	IRRIGATION	0.01	3.2	
SPENCER, DAVID R; SPENCER, MICHELLE	31-11946	Decreed	6/22/1953	COMMERCIAL, STOCKWATER	0.12	0.0	
SPENCER, DAVID R; SPENCER, MICHELLE	31-11942	Decreed	7/25/1955	COMMERCIAL, STOCKWATER	0.03	0.0	
STANDING 16 RANCH LAND CO LLC	36-14504	Decreed	11/12/1945	DOMESTIC, STOCKWATER	0.03	0.0	
STANDING 16 RANCH LAND CO LLC	36-14505	Decreed	11/26/1946	COMMERCIAL, DOMESTIC	0.03	0.0	
STANGER, KARA; STANGER, SPENCER	35-14726	Decreed	12/31/1940	IRRIGATION	0.06	5.2	
STANGER, KARA; STANGER, SPENCER	35-14723	Decreed	3/5/1948	IRRIGATION	0.04	5.2	
STANGER, KARA; STANGER, SPENCER	35-14729	Decreed	9/28/1981	IRRIGATION	0.01	5.2	
STANGER, MARILYN	25-7541	License	7/12/1989	COMMERCIAL	0.02	0.0	
STARMARC LLC	36-12462	Decreed	12/31/1958	COMMERCIAL	0.07	0.0	
STATE OF IDAHO	35-4271A	Decreed	6/1/1945	FISH PROPAGATION	50.00	0.0	
STEEL, KEVIN J	35-8756	License	5/11/1989	COMMERCIAL, DOMESTIC	0.02	0.0	
STOKES, ELIZABETH DORTHEA; STOKES, JOSHUA WYNNDALE	37-8112	Decreed	6/2/1983	COMMERCIAL, COOLING	0.02	0.0	
STROMBERG REPAIR INC	25-7445	License	10/18/1988	COMMERCIAL	0.04	0.0	
STUBBS, AVIS B; STUBBS, ROSS A	35-8210	License	6/16/1983	DOMESTIC	0.06	0.0	
SULLIVAN HOLDINGS LLC	35-8775	License	5/26/1989	COMMERCIAL	0.01	0.0	
SUMMERS, RICHARD K; SUMMERS, STELLA F	25-7518	License	8/24/1989	COMMERCIAL, DOMESTIC	0.08	0.0	
SUNDOWN CORP INC	35-10256	Decreed	5/1/1920	COMMERCIAL, STOCKWATER	0.07	0.0	
SUNROC CORPORATION	25-14562	Decreed	2/24/1953	INDUSTRIAL	0.07	0.0	
SUNROC CORPORATION	29-13891	Decreed	10/28/1953	IRRIGATION, STOCKWATER	0.90	48.0	
SUNROC CORPORATION	25-14563	Decreed	6/7/1957	INDUSTRIAL	0.03	0.0	
SUNROC CORPORATION	25-14561	Decreed	8/4/1979	DIVERSION TO STORAGE, INDUSTRIAL STORAGE, INDUSTRIAL	0.08	0.0	
SUNROC CORPORATION	29-7754	License	6/17/1983	COMMERCIAL	0.81	0.0	
SUNROC CORPORATION	25-14559	Permit	10/24/2024	DIVERSION TO STORAGE, INDUSTRIAL FROM STORAGE, INDUSTRIAL STORAGE, INDUSTRIAL	0.82	0.0	
SUNSET FARM & RANCH LLC	34-2277	Decreed	10/3/1946	IRRIGATION	2.00	728.4	
SUNSET FARM & RANCH LLC	34-2480B	Decreed	9/11/1966	IRRIGATION	2.00	728.4	

Attachment A -Sorted by Owner
List of Ground Water Rights Junior to October 11, 1900
(highlighted rights have 15-days to join a ground water district)

Owner	Water Right No.	Basis	Priority Date	Water Use List	Diversion Rate (cfs)	Total Acres	Enlargement
SUNSET FARM & RANCH LLC	34-14772	Decreed	8/18/1974	IRRIGATION	6.86	728.4	
SUNSET SUBDIVISION WATER USERS ASSN	35-10715	Decreed	9/21/1959	DOMESTIC	0.15	0.0	
SWENDSEN, BRENT; SWENDSEN, NANCY	25-7464	License	11/30/1988	COMMERCIAL	0.04	0.0	
SWENSON, HANS	37-23303	Decreed	9/20/1974	IRRIGATION	0.12	6.0	
TABER, DONALD E	37-10161	Decreed	4/1/1955	COMMERCIAL	0.04	0.0	
TABLE ROCK HOLDINGS	35-13320	License	8/7/2001	DOMESTIC	0.10	0.0	
TANNER, BLAINE; TANNER, TORI	25-10634	Decreed	4/1/1958	DOMESTIC, IRRIGATION, STOCKWATER	0.10	2.0	
TANNER, KATHY; TANNER, REYNOLD	25-2139	Decreed	10/30/1961	IRRIGATION	1.54	38.0	
TAYLOR, CHRISTY; TAYLOR, MICHAEL	29-14367	Decreed	12/24/1948	IRRIGATION	0.06	6.0	
TAYLOR, CHRISTY; TAYLOR, MICHAEL	29-14369	Decreed	5/27/1974	IRRIGATION	0.03	6.0	
TAYLOR, LOIS; TAYLOR, LYLE D	25-7110	Decreed	5/9/1977	IRRIGATION	1.30	65.0	
TAYLOR, RODNEY R; TAYLOR, STEPHANIE A	37-2526B	Decreed	11/28/1951	IRRIGATION	0.06	3.0	
TAYLORS QUIK STOP INC	25-7450	License	10/25/1988	COMMERCIAL	0.04	0.0	
TELFORD, MARK; TELFORD, PAIGE	34-4132	Decreed	6/1/1955	IRRIGATION	2.00	480.0	
TELFORD, MARK; TELFORD, PAIGE	34-10058	Decreed	7/7/1955	IRRIGATION	1.67	480.0	
TELFORD, MICHAEL S; TELFORD, ROBERT	37-8212	Decreed	5/11/1983	COMMERCIAL, STOCKWATER	0.01	0.0	
TELFORD, MICHAEL S; TELFORD, SHANNON J	34-2401A	Decreed	9/1/1961	IRRIGATION	3.70	2223.8	
TELFORD, MICHAEL S; TELFORD, SHANNON J	34-4015	Decreed	9/1/1961	IRRIGATION	1.64	2223.8	
TERRETON PUMP NO 2	31-7515	License	1/7/1989	COMMERCIAL, DOMESTIC	0.10	0.0	
TERRETON TRACTOR INC	31-7346	Decreed	12/2/1980	COMMERCIAL, DOMESTIC	0.04	0.0	
TETON WATER WORKS LLC	27-7359C	License	6/3/1983	COMMERCIAL, DOMESTIC	0.03	0.0	
TFT LLC	21-7419	License	3/9/1989	COMMERCIAL, DOMESTIC	0.02	0.0	
THATCHER SUMMIT INC	22-7626	License	4/8/1989	COMMERCIAL	0.04	0.0	
THE DAVID JAY BROWN & DEBRA L BROWN LTD PARTNERSHIP	37-2670	Decreed	7/24/1961	IRRIGATION	3.00	155.0	
THE LOVELAND FAMILY TRUST	27-11205	Decreed	1/31/1939	DOMESTIC, STOCKWATER	0.44	0.0	
THE LOVELAND FAMILY TRUST	27-7069	Decreed	12/3/1976	IRRIGATION	3.42	171.0	
THOMASON, TIMOTHY D	36-4243	Decreed	9/1/1952	DOMESTIC, STOCKWATER	0.06	0.0	
THOMPSON, BETTY L; THOMPSON, LYNN	29-7075A	Decreed	2/4/1972	IRRIGATION	0.10	5.6	
THOMPSON, HOWARD M	25-7508	License	6/19/1989	DOMESTIC, STOCKWATER	0.11	0.0	
TOWN & COUNTRY MOBILE HOME PARK LLC	35-4258	Decreed	6/1/1962	DOMESTIC	0.22	0.0	
TRAINOR, LISA; TRAINOR, MARK	25-7392A	License	12/16/1983	IRRIGATION	0.14	7.0	
TURNER LAND & LIVESTOCK LLC	45-4033	Decreed	8/1/1935	IRRIGATION	1.67	80.0	
TYLER, ALDON	25-7542	License	7/14/1989	DOMESTIC	0.06	0.0	
UNION PACIFIC RAILROAD CO	36-4204	Decreed	8/18/1903	COMMERCIAL, DOMESTIC, MUNICIPAL	0.33	0.0	
UNION PACIFIC RAILROAD CO	36-4201	Decreed	3/24/1913	INDUSTRIAL, STOCKWATER	0.22	0.0	
UNION PACIFIC RAILROAD CO	29-4332	Decreed	5/14/1913	INDUSTRIAL	0.05	0.0	
UNION PACIFIC RAILROAD CO	36-4205	Decreed	5/4/1918	STOCKWATER	0.06	0.0	
UNION PACIFIC RAILROAD CO	36-4202	Decreed	6/5/1925	INDUSTRIAL	0.04	0.0	
UNION PACIFIC RAILROAD CO	36-4203	Decreed	9/13/1957	COMMERCIAL, DOMESTIC, MUNICIPAL	0.22	0.0	

Attachment A -Sorted by Owner
List of Ground Water Rights Junior to October 11, 1900
(highlighted rights have 15-days to join a ground water district)

Owner	Water Right No.	Basis	Priority Date	Water Use List	Diversion Rate (cfs)	Total Acres	Enlargement
UNITED ALLIANCE & FIDELITY CORP	25-7387	Decreed	12/4/1983	IRRIGATION	0.10	5.0	
US BUREAU OF INDIAN AFFAIRS	29-12559	Decreed	8/23/1954	IRRIGATION	2.06	102.6	
US BUREAU OF INDIAN AFFAIRS	29-12560	Decreed	8/23/1954	IRRIGATION	3.75	187.9	
US BUREAU OF INDIAN AFFAIRS	29-12565	Decreed	8/23/1954	COOLING	0.04	0.0	
US BUREAU OF LAND MANAGEMENT	35-14177	Decreed	12/31/1940	IRRIGATION	0.47	44.0	
US BUREAU OF LAND MANAGEMENT	35-14175	Decreed	3/5/1948	IRRIGATION	0.32	44.0	
US BUREAU OF LAND MANAGEMENT	35-4068	Decreed	5/31/1948	IRRIGATION	0.62	31.0	
US BUREAU OF LAND MANAGEMENT	35-4072	Decreed	5/1/1950	IRRIGATION	2.37	152.0	
US BUREAU OF LAND MANAGEMENT	37-20839	Decreed	2/6/1974	IRRIGATION	0.19	64.0	
US BUREAU OF LAND MANAGEMENT	36-7466	Decreed	4/10/1974	STOCKWATER, WILDLIFE	0.10	0.0	
US BUREAU OF LAND MANAGEMENT	36-7497	Decreed	8/21/1974	STOCKWATER, WILDLIFE	0.05	0.0	
US BUREAU OF LAND MANAGEMENT	35-7685	Decreed	3/22/1977	IRRIGATION	2.48	124.0	
US BUREAU OF LAND MANAGEMENT	21-7517	License	2/27/1992	STOCKWATER, WILDLIFE	0.07	0.0	
US BUREAU OF LAND MANAGEMENT	36-8726	Permit	4/28/1994	STOCKWATER, WILDLIFE	0.12	0.0	
US BUREAU OF LAND MANAGEMENT	21-13032	License	2/24/2006	STOCKWATER, WILDLIFE	0.02	0.0	
US BUREAU OF LAND MANAGEMENT	34-14459	Permit	8/26/2014	STOCKWATER, WILDLIFE	0.15	0.0	
US DEPT OF INTERIOR	31-2322	Decreed	5/9/1953	WILDLIFE	5.78	0.0	
US FISH & WILDLIFE SERVICE	31-2251	Decreed	11/4/1931	IRRIGATION	2.20	109.9	
US FISH & WILDLIFE SERVICE	31-4066	Decreed	11/12/1936	DOMESTIC, IRRIGATION	0.06	1.0	
US FISH & WILDLIFE SERVICE	31-4016	Decreed	6/15/1955	IRRIGATION	1.60	80.0	
US FISH & WILDLIFE SERVICE	31-2350	Decreed	10/20/1955	WILDLIFE	11.06	0.0	
US FISH & WILDLIFE SERVICE	31-2362	Decreed	5/13/1957	WILDLIFE	10.60	0.0	
US FISH & WILDLIFE SERVICE	31-2363	Decreed	5/13/1957	WILDLIFE	39.00	0.0	
US FISH & WILDLIFE SERVICE	31-11229	Decreed	11/5/1957	WILDLIFE	7.12	0.0	
US FISH & WILDLIFE SERVICE	31-11230	Decreed	3/20/1962	WILDLIFE	11.06	0.0	
US FISH & WILDLIFE SERVICE	31-11231	Decreed	5/7/1962	WILDLIFE	15.70	0.0	
US FISH & WILDLIFE SERVICE	31-11232	Decreed	5/7/1962	WILDLIFE	43.30	0.0	
US FISH & WILDLIFE SERVICE	31-7301	Decreed	6/2/1978	WILDLIFE	8.78	0.0	
US NATIONAL PARK SERVICE	34-12383	Decreed	5/2/1924	COMMERCIAL, DOMESTIC, IRRIGATION	0.00	0.0	
US NATIONAL PARK SERVICE	34-12385	Decreed	7/23/1928	COMMERCIAL, DOMESTIC, IRRIGATION	0.00	0.0	
USDA ARS SHEEP EXPERIMENT STATION	31-11201	Decreed	10/30/1915	ADMINISTRATIVE	0.27	0.0	
USDA ARS SHEEP EXPERIMENT STATION	31-11202	Decreed	10/30/1915	ADMINISTRATIVE	0.33	0.0	
USDA ARS SHEEP EXPERIMENT STATION	31-11200	Decreed	11/21/1916	ADMINISTRATIVE	0.23	0.0	
USDA ARS SHEEP EXPERIMENT STATION	34-7546	Decreed	6/29/1983	DOMESTIC, IRRIGATION, STOCKWATER	0.25	2.8	
VALLEY READY MIX INC	25-7167	License	1/29/1979	INDUSTRIAL	0.36	0.0	
VALLEY SCHOOL DISTRICT #262	36-15190	Decreed	9/1/1954	DOMESTIC, IRRIGATION	0.15	0.2	
VALLEY VIEW DAIRY LLC	36-17182	Decreed	4/27/1954	COMMERCIAL, STOCKWATER	0.13	0.0	
VALLEY WIDE COOP INC	22-7622	License	12/30/1988	COMMERCIAL, DOMESTIC	0.03	0.0	
VAN BEEK, JOHN W	36-11075B	Decreed	12/31/1944	STOCKWATER	0.05	0.0	

Attachment A -Sorted by Owner
List of Ground Water Rights Junior to October 11, 1900
(highlighted rights have 15-days to join a ground water district)

Owner	Water Right No.	Basis	Priority Date	Water Use List	Diversion Rate (cfs)	Total Acres	Enlargement
VAN BEEK, JOHN W	36-11076B	Decreed	12/31/1944	STOCKWATER	0.05	0.0	
VAN DYKE, VIRGINIA	37-10019	Decreed	2/1/1961	COMMERCIAL, STOCKWATER	0.06	0.0	
VAN ORDEN, JAY; VAN ORDEN, SHELLI	35-8713	License	4/1/1989	COMMERCIAL	0.02	0.0	
VEENSTRA FAMILY LIMITED PARTNERSHIP	37-4051	Decreed	9/1/1961	IRRIGATION, STOCKWATER	1.34	235.0	
VEENSTRA, FRANK W	36-17233	Decreed	1/31/1961	STOCKWATER	0.38	0.0	
VERBREE LAND HOLDINGS LLC	36-10668	Decreed	1/1/1918	DOMESTIC, STOCKWATER	0.20	0.0	
WADE, NANCY; WADE, RONALD	25-7425	License	6/6/1988	DOMESTIC, IRRIGATION	0.05	1.0	
WAGNER JR, EDWARD P; WAGNER, KRISTIE L	35-8856	Decreed	8/11/1989	DOMESTIC, STOCKWATER	0.10	0.0	
WALKER, ROLAND L	25-11822	Decreed	5/15/1935	DOMESTIC, STOCKWATER	0.70	0.0	
WALKER, ROLAND L	25-11825	Decreed	11/18/1955	COMMERCIAL	0.30	0.0	
WALKER, ROLAND L	25-11821	Decreed	6/19/1962	DOMESTIC, STOCKWATER	1.32	0.0	
WALKER, YOUNG HARVEY	34-2440	Decreed	10/10/1961	IRRIGATION, STOCKWATER	1.55	190.0	
WALKER, YOUNG HARVEY	34-10473	Decreed	8/10/1977	IRRIGATION	0.36	190.0	Yes
WALL, DIANA R; WALL, LARRY G	36-8451	License	9/28/1989	COMMERCIAL	0.02	0.0	
WALTERS, BRUCE A; WALTERS, MARCEY L	25-7596	License	6/26/1991	DOMESTIC, IRRIGATION	0.15	10.0	
WANSTROM, JOSEPH SCOTT	34-2339A	Decreed	6/3/1957	IRRIGATION	0.17	18.0	
WANSTROM, JOSEPH SCOTT	34-7172	Decreed	3/13/1977	IRRIGATION	0.94	47.0	
WARD, OPAL M; WARD, OWEN K	35-8892	License	3/28/1990	DOMESTIC	0.18	0.0	
WARNER, KAREN; WARNER, VAN H	25-14072	Decreed	10/31/1938	IRRIGATION, STOCKWATER	0.11	3.0	
WASSERLEIN, WILLIAM	45-14563	Decreed	6/1/1939	IRRIGATION	0.02	1.8	
WATTERSON, CONNIE; WATTERSON, LARRY	45-13663	Decreed	4/28/1951	IRRIGATION	0.08	4.3	
WELLS, DELOS H	35-8220	License	8/4/1983	DOMESTIC, IRRIGATION	0.11	9.5	
WELLS, DELOS H; WELLS, LUELLA	35-10874	Decreed	10/1/1962	DOMESTIC, IRRIGATION	0.20	8.0	
WESTERN AG PRODUCTS LLC	45-10305	Decreed	6/15/1949	DOMESTIC, INDUSTRIAL	0.04	0.0	
WESTERN SLOPE LLC	35-14615	Decreed	12/31/1940	IRRIGATION	0.88	83.0	
WESTERN SLOPE LLC	35-14613	Decreed	3/5/1948	IRRIGATION	0.61	83.0	
WESTERN SLOPE LLC	35-14617	Decreed	9/28/1981	IRRIGATION	0.05	83.0	
WESTOVER RANCH CORP	22-7543	License	12/14/1988	DOMESTIC	0.10	0.0	
WHEELER, DEE RAY; WHEELER, LINDA	36-8488	License	10/10/1989	COMMERCIAL	0.03	0.0	
WHITWORTH, BOYD	45-7638	License	3/10/1989	INDUSTRIAL	0.06	0.0	
WILDE, CECIL; WILDE, NANCY JO	25-11653	Decreed	5/1/1942	IRRIGATION	0.09	4.5	
WILLIAMS, LYNETTE D; WILLIAMS, ROBERT E	35-12733	Decreed	4/1/1945	DOMESTIC	0.17	0.0	
WILLMORE, JUDY	31-7551	License	8/26/1991	COMMERCIAL	0.04	0.0	
WILSON, JOHN CHARLES	29-7916	License	3/20/1990	IRRIGATION	0.09	4.5	
WOOD, HOWARD; WOOD, SHEILA	34-2478	Decreed	6/16/1966	IRRIGATION	0.76	38.0	
WOOD, KENT; WOOD, MELANIE	45-14177	Decreed	4/29/1954	IRRIGATION	0.08	6.4	
WOOD, RODERICK BARRY	37-11243	Decreed	12/31/1940	DOMESTIC, STOCKWATER	0.04	0.0	
WOODLAND HEIGHTS WATER USERS ASSN	35-7576	Decreed	1/28/1976	DOMESTIC	0.38	0.0	
WOODVILLE WATER & SEWER DISTRICT	35-11318	Decreed	5/1/1939	COMMERCIAL, DOMESTIC	0.35	0.0	

Attachment A -Sorted by Owner
 List of Ground Water Rights Junior to October 11, 1900
 (highlighted rights have 15-days to join a ground water district)

Owner	Water Right No.	Basis	Priority Date	Water Use List	Diversion Rate (cfs)	Total Acres	Enlargement
WRIGHT, DEE; WRIGHT, RUBY	25-7256	Decreed	5/12/1981	IRRIGATION	0.10	1.4	
WRIGHT, MARK; WRIGHT, SUSAN MARIE	36-17286	Decreed	6/7/1968	IRRIGATION	0.09	4.5	
Y DELL BOWL LLC	45-11850	Decreed	2/16/1937	COMMERCIAL, DOMESTIC	0.04	0.0	
YANCEY, CLEM R	35-7955	License	3/10/1981	DOMESTIC, STOCKWATER	0.06	0.0	
YOUNG & YOUNG LIVESTOCK LLC	25-14494	Permit	8/3/2021	DOMESTIC	0.23	0.0	
YOUNG, DE VONA; YOUNG, WILLIAM N	25-7437	License	8/26/1988	DOMESTIC, STOCKWATER	0.07	0.0	
YOUNG, JUDY D; YOUNG, KENNETH A	25-7436	License	9/14/1988	IRRIGATION	0.03	1.5	

**EXPLANATORY INFORMATION TO ACCOMPANY A
FINAL ORDER**

(To be used in connection with actions when a hearing was **not** held)

The accompanying document is a "Final Order" issued by the Idaho Department of Water Resources ("Department") pursuant to Idaho Code § 67-5246.

PETITION FOR RECONSIDERATION

(See Idaho Code § 67-5246(4))

Any party may file a petition for reconsideration of this final order within fourteen (14) days of the service date of this order as shown on the certificate of service. **Note: the petition must be received by the Department within this fourteen (14) day period.** The presiding officer will act on a petition for reconsideration within twenty-one (21) days of its receipt, or the petition will be considered denied by operation of law.

REQUEST FOR HEARING

(See Idaho Code § 42-1701A(3))

Unless the right to a hearing before the Department or the Water Resource Board is otherwise provided by statute, any person aggrieved by any final decision, determination, order or action of the Director, and who has not previously been afforded an opportunity for a hearing on the matter may request a hearing pursuant to Idaho Code § 42-1701A(3). A written petition to the Director contesting this final order and requesting a hearing must be filed with the Department by any aggrieved person **within fifteen (15) days after service of this final order.**

CERTIFICATE OF SERVICE

(See IDAPA 37.01.01.053, 37.01.01.202)

All documents filed with the Department in connection with a petition for reconsideration or a request for hearing of this final order shall be served on all other parties to the proceedings in accordance with Rules of Procedure 53 and 202.