






Land tracts less than 40 acres may be omitted due to map scale.



Protected Rivers


-  Recreational
- none Natural
-  Rivers with Minimum Stream Flow Applications


Public Lands


-  Bureau of Land Management
-  Forest Service
-  State of Idaho

Private Lands

-  Boise Cascade
-  Others

 Cities

 Major Roads

 County Boundaries

Prepared by:



IDAHO GEOGRAPHIC INFORMATION CENTER
 Idaho Department of Water Resources
 1301 North Orchard Street
 Boise, ID 83709
 (208) 327-7900

X:\spatial\projects\planning\little_salmon\littlesalmon.apr (protected_rivers)

Map date: 09/21/01
 Sources: 1) Boundary based on 1:100,000 hydrologic unit boundaries; 2) Ownership data from Bureau of Land Management and Idaho Department of Water Resources, 1997.


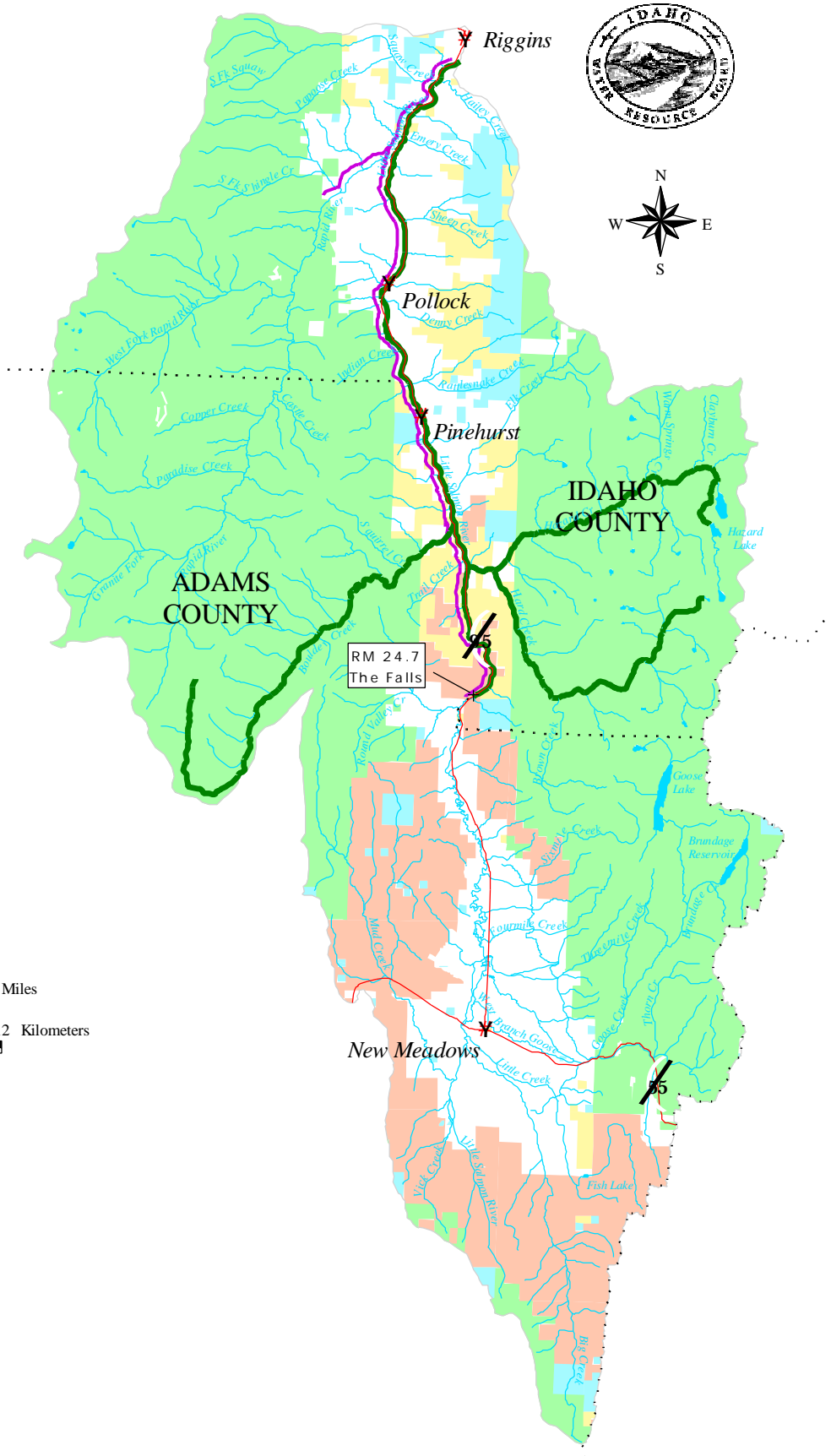
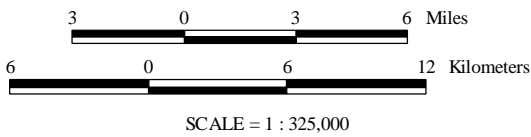


Figure 2. Protected rivers in the Little Salmon River basin.