

# RECLAMATION

*Managing Water in the West*

## Upper Snake Operations 2016-2017

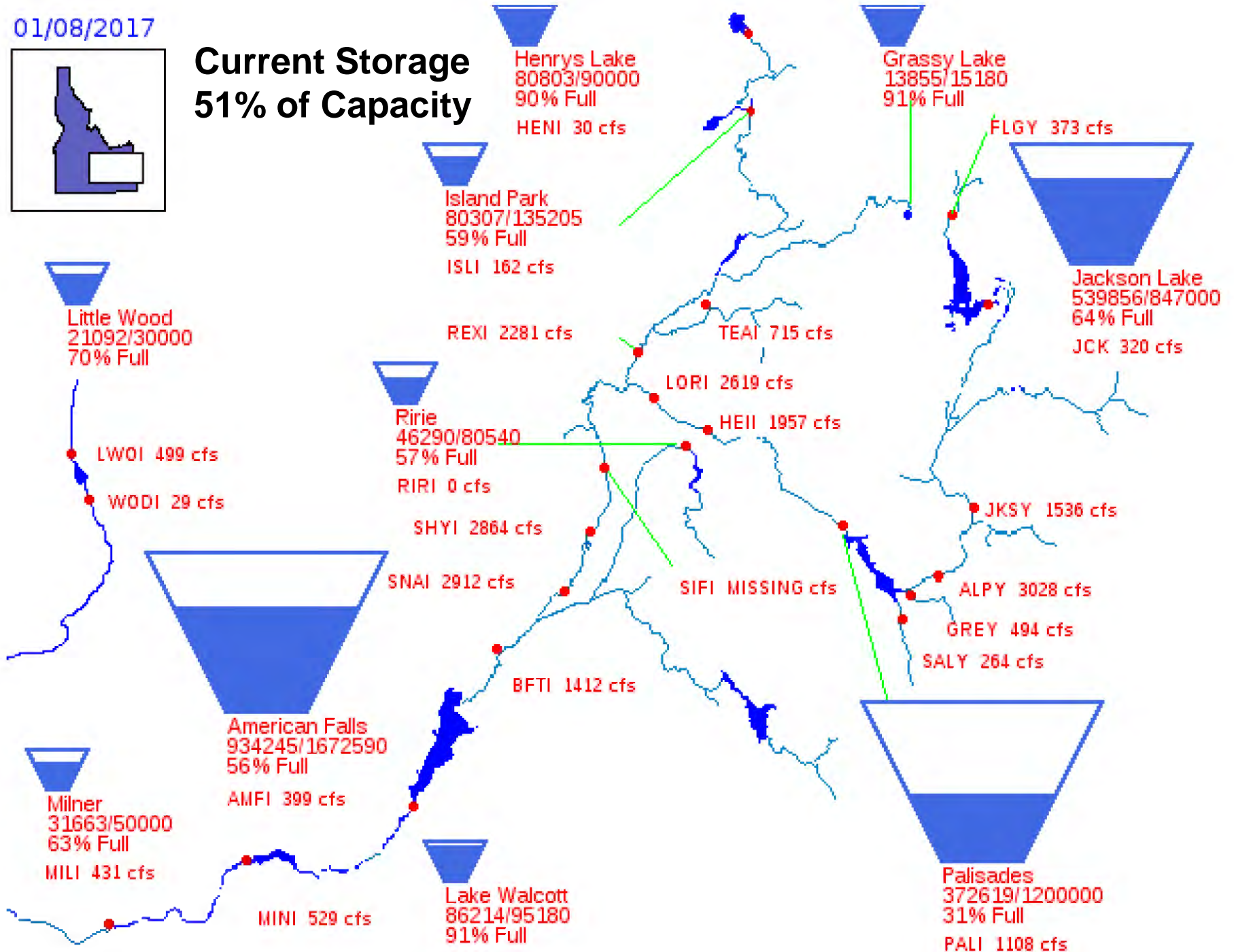
Idaho Water Supply Committee  
January 12, 2017



U.S. Department of the Interior  
Bureau of Reclamation

01/08/2017

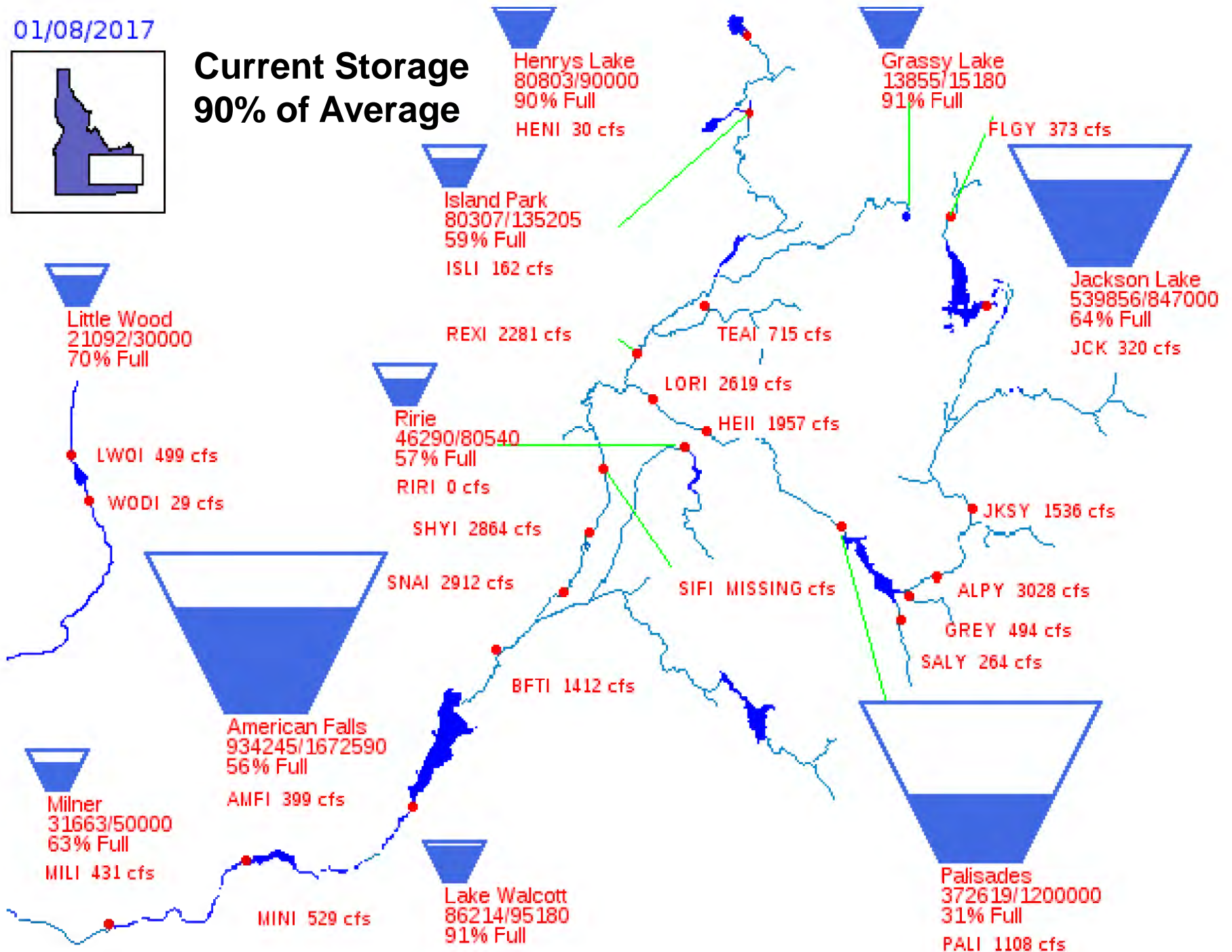
# Current Storage 51% of Capacity



01/08/2017



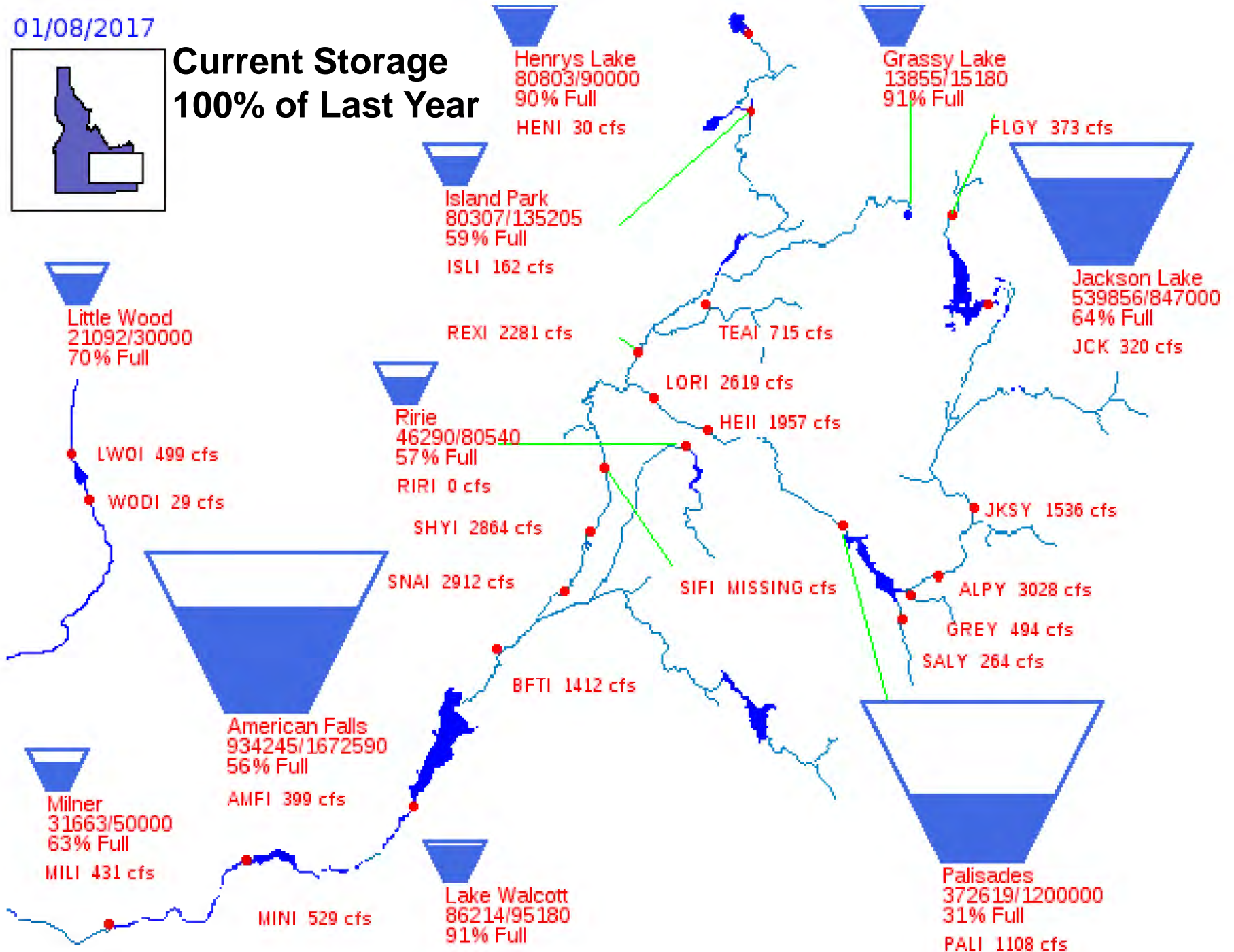
# Current Storage 90% of Average



01/08/2017

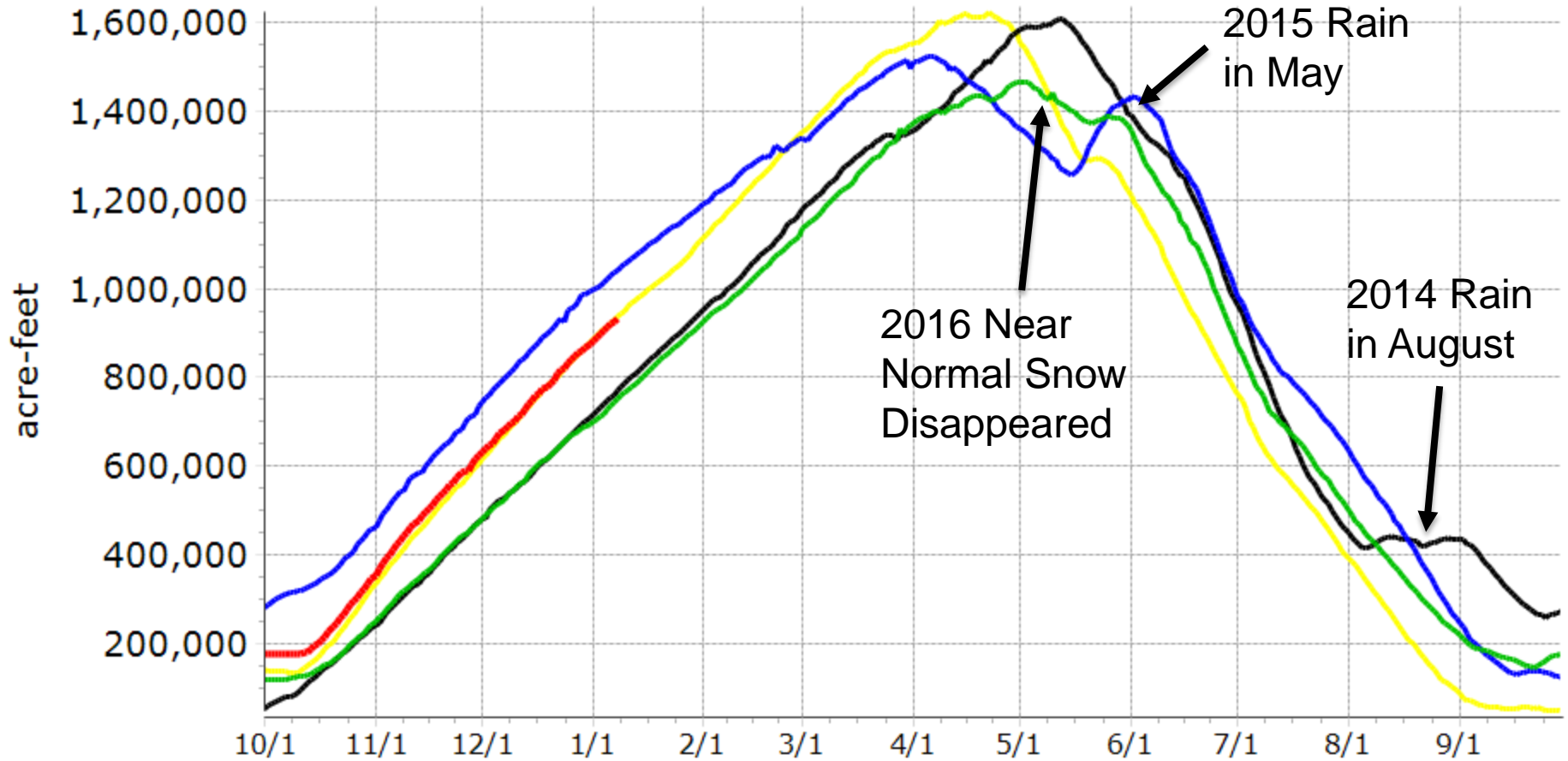


# Current Storage 100% of Last Year

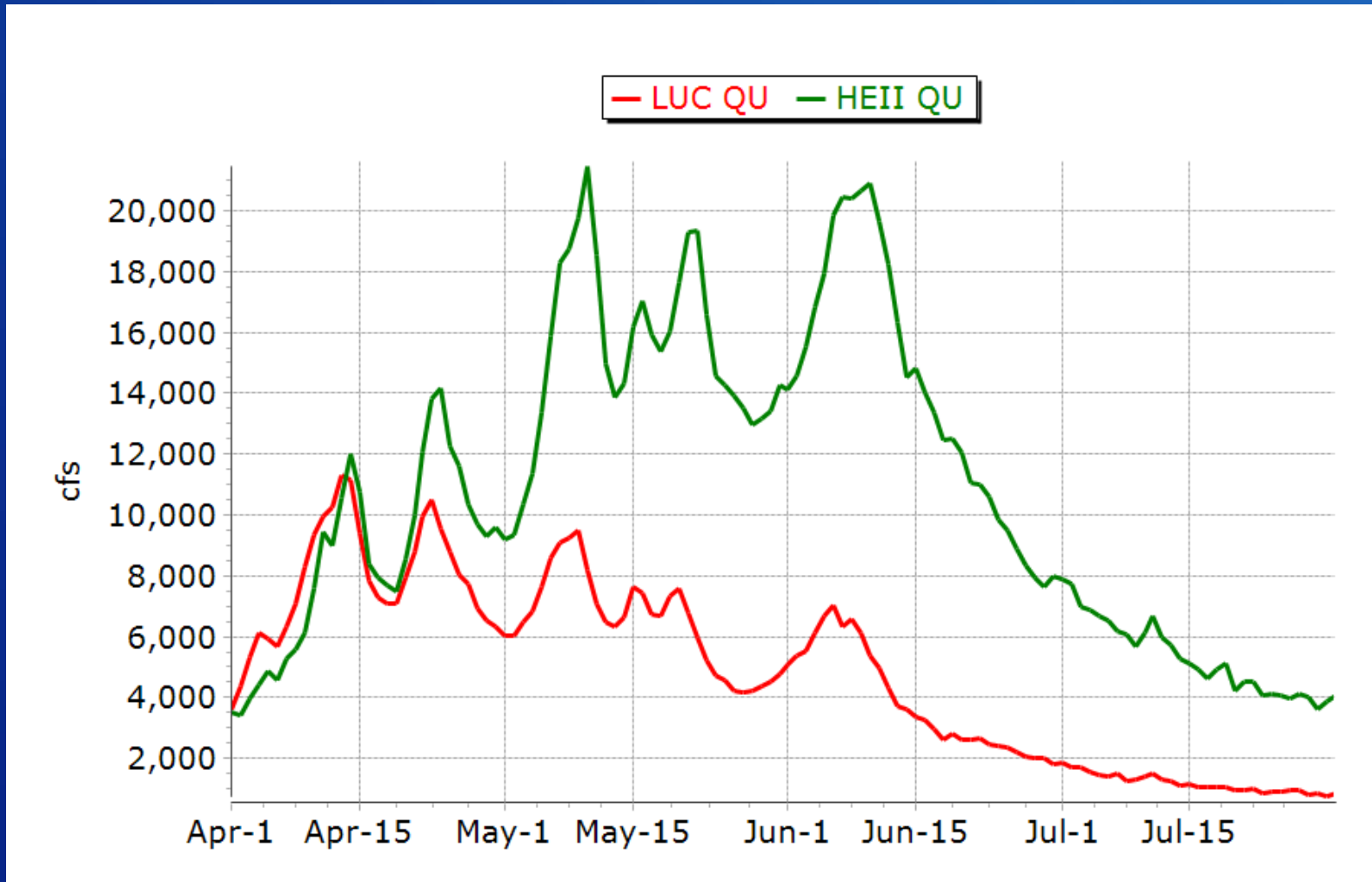


# American Falls Reservoir

— 2013 — 2014 — 2015 — 2016 — 2017

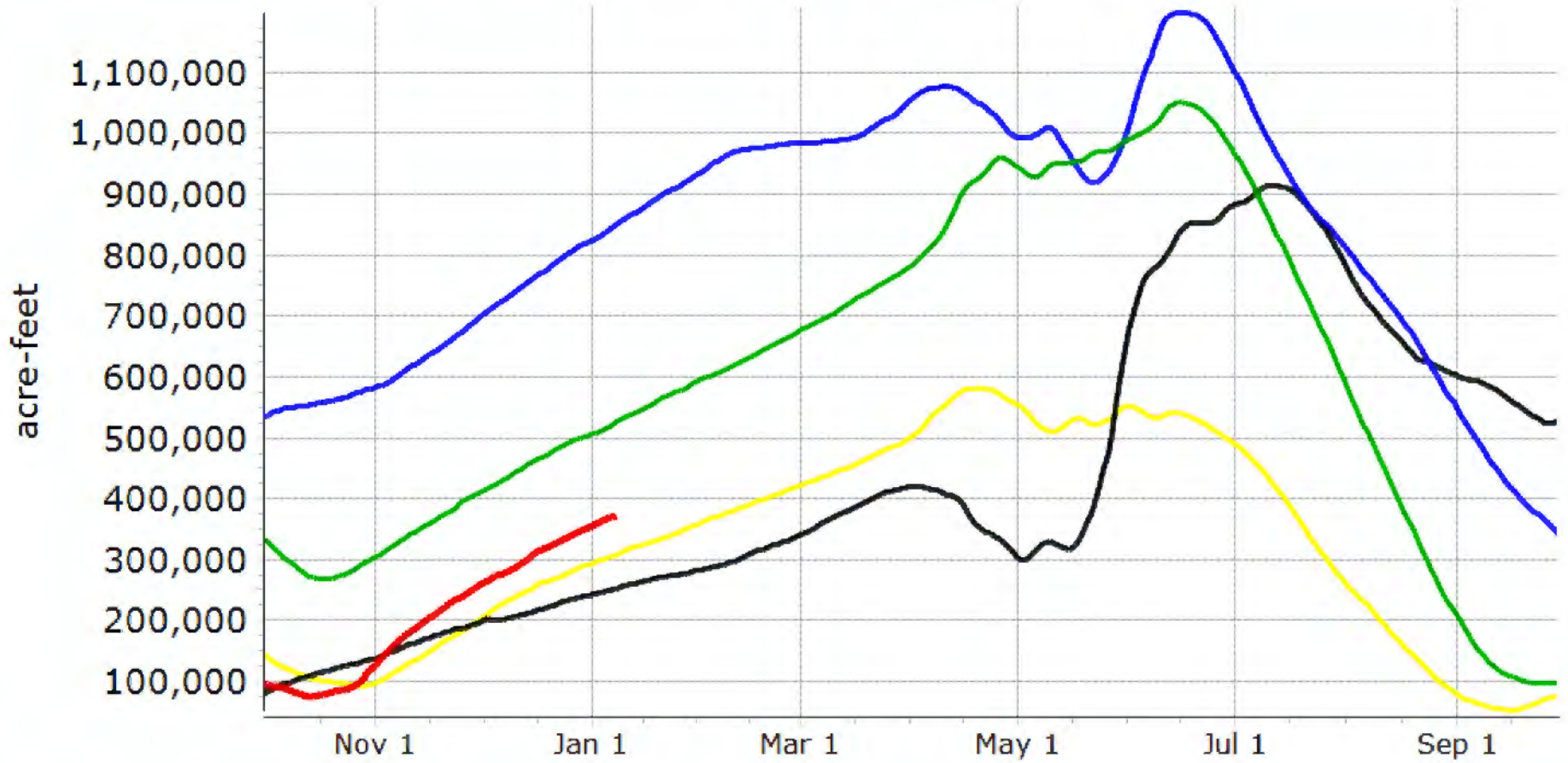


# 2016 Unregulated Flow



# Palisades Reservoir

— 2013 — 2014 — 2015 — 2016 — 2017

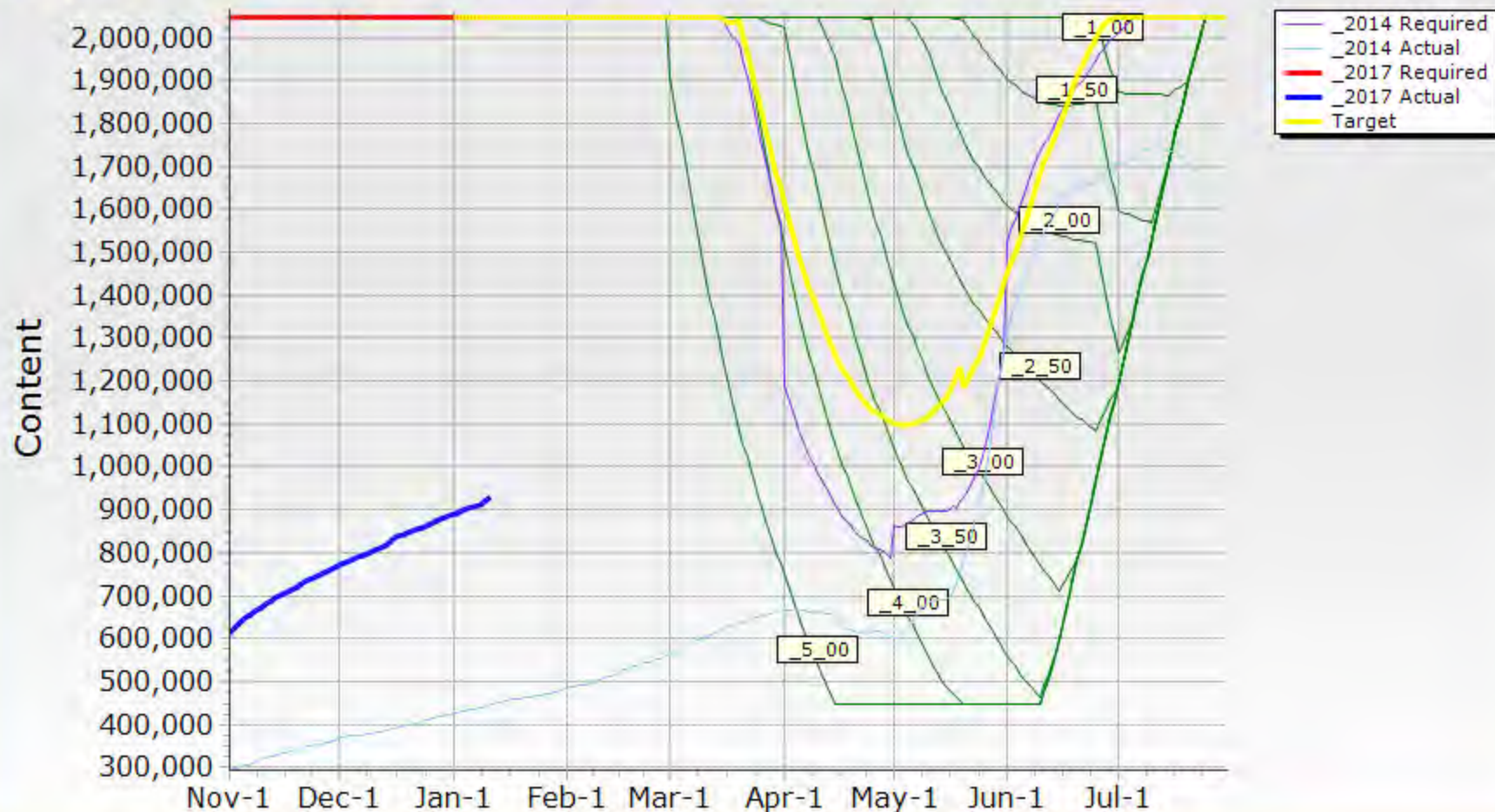


# Snake River at Heise

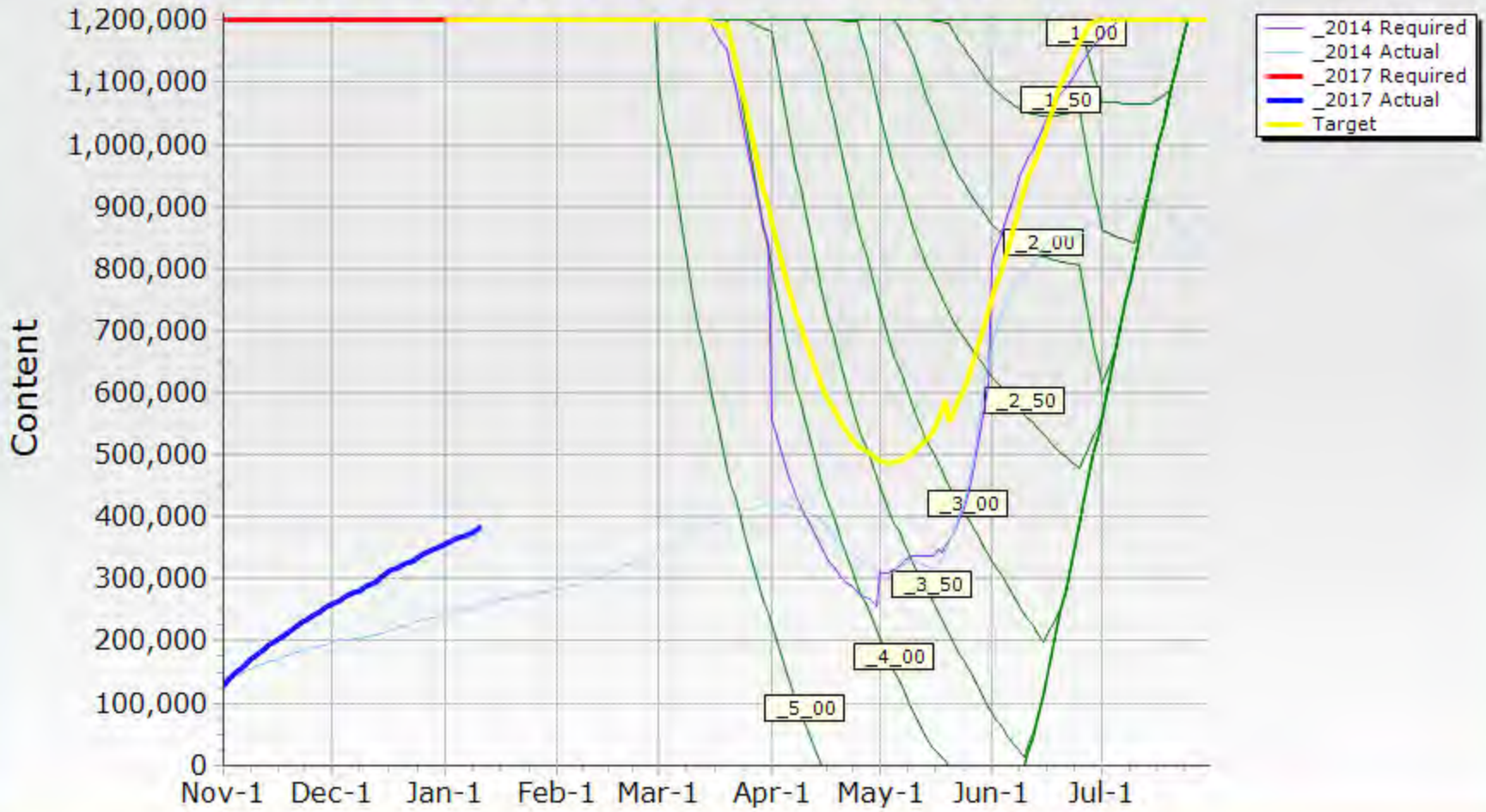
- **Forecast Coordinated with Army Corps**
  - April-July 4,600,000 acre feet 121%



# Required Flood Control - Total Above Heise

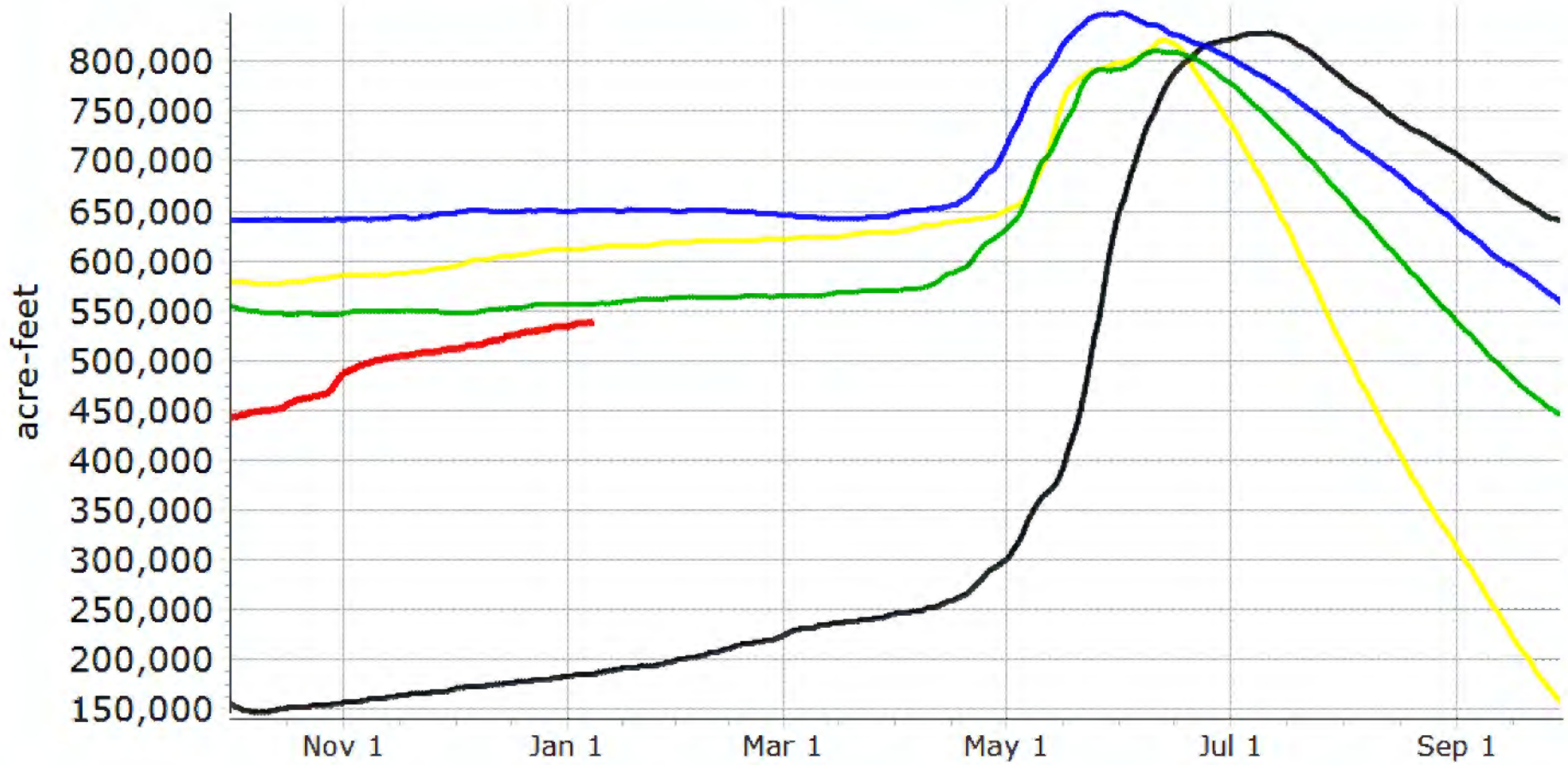


# Required Flood Control - Palisades



# Jackson Lake

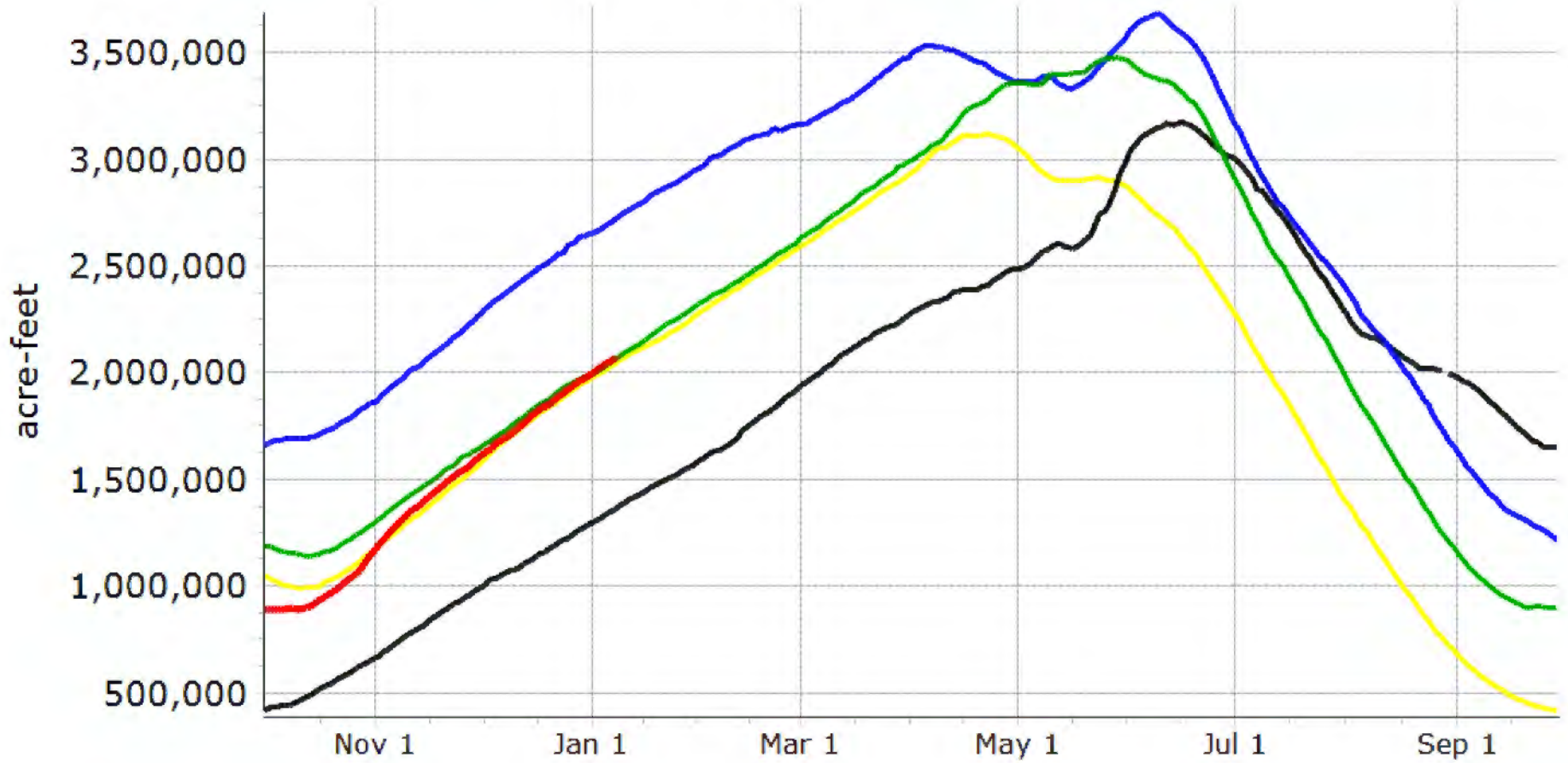
— 2013 — 2014 — 2015 — 2016 — 2017



RECLAMATION

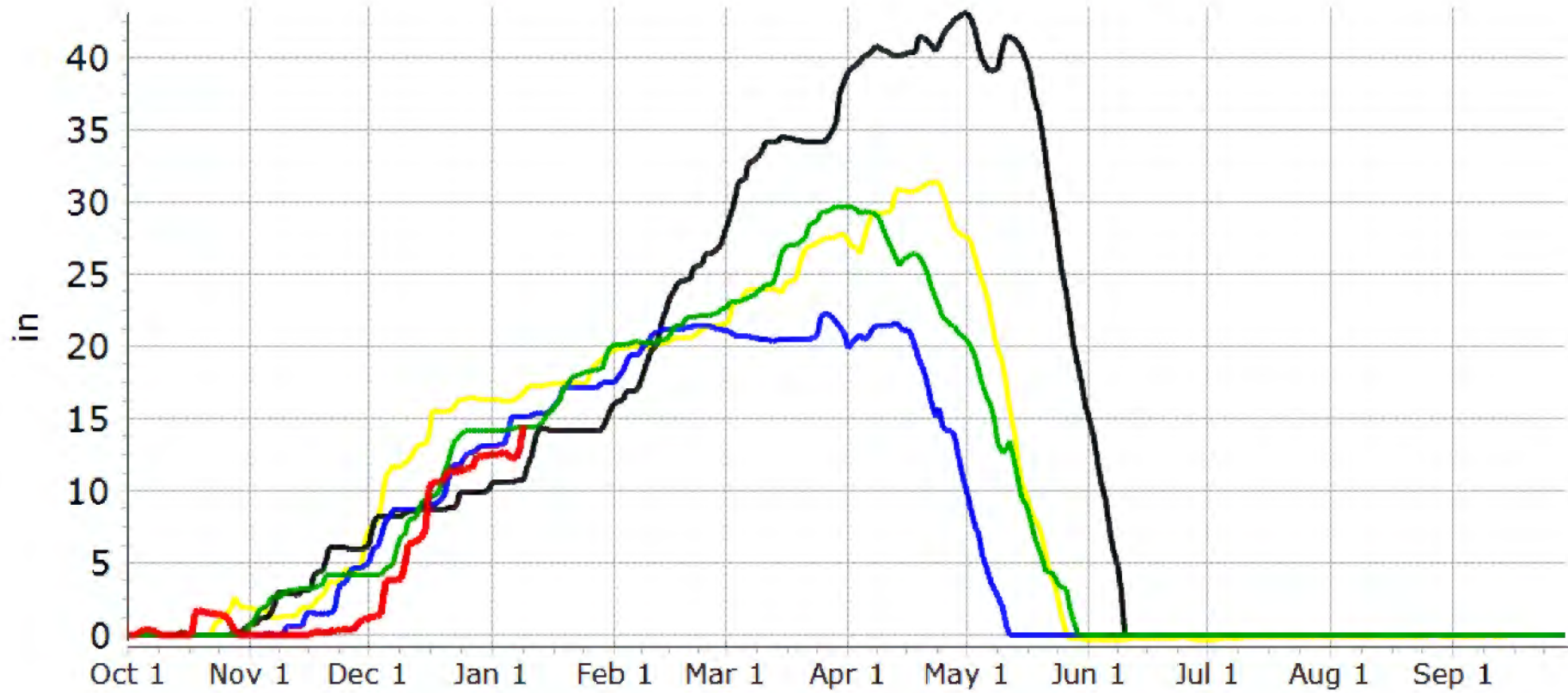
# Upper Snake System Storage

— 2013 — 2014 — 2015 — 2016 — 2017



# LEWIS LAKE DIVIDE

— 2013 — 2014 — 2015 — 2016 — 2017



# RECLAMATION

*Managing Water in the West*

## Summary:

- Reservoir fill very close to last year
- No flood operations are imminent but watch closely



U.S. Department of the Interior  
Bureau of Reclamation