

WATER DISTRICT #1

STORAGE REPORT

2012 IRRIGATION SEASON

(3/1/13)

This document summarizes the storage fill, usage, and carryover for all diversions listed in the Water District #1 water-right accounting program for the 2012 season. **Part 1** lists the reservoir storage account space assigned to each diversion. **Part 2** lists the storage allocated to each reservoir storage account (fill) in 2012. **Tables 21 through 29** show the storage allocated, rental pool transactions, private leases, adjustments, and carryover for each diversion. The final section lists the carryover remaining in each reservoir storage account on October 31, 2012. Following the final section of the report is a summary of rental pool transactions and adjustments made to individual diversions in 2012.

If you have any questions concerning this document, please contact Tony Olenichak, Peter Cooper, or Robert Keller at Water District #1 by phone (208-525-7171) or by email (tony.olenichak@idwr.idaho.gov).

TABLE OF CONTENTS

| | Page |
|---|------|
| Reservoir System Storage Space, Fill, Evaporation, and Yield | 4 |
| Part 1: Reservoir Space by Diversion | |
| Irwin to Lorenzo..... | 5 |
| Lorenzo to Blackfoot..... | 7 |
| Blackfoot to Milner..... | 9 |
| Main Stem of Henrys Fork..... | 10 |
| Falls River..... | 12 |
| Teton River | 13 |
| Willow Creek..... | 14 |
| Miscellaneous Storage Accounts..... | 15 |
| Last-to-Fill Space (Part 1A) | 16 |
| System Summary | 17 |
| Part 2: Reservoir Yield and Rental Transactions (Total Allocation) by Diversion | |
| Irwin to Lorenzo..... | 18 |
| Lorenzo to Blackfoot..... | 20 |
| Blackfoot to Milner..... | 22 |
| Main Stem of Henrys Fork..... | 23 |
| Falls River..... | 25 |
| Teton River | 26 |
| Willow Creek..... | 27 |
| Miscellaneous Storage Accounts..... | 28 |
| System Summary | 29 |

TABLE OF CONTENTS continued

| | Page |
|---|------|
| Storage Tables: Allocations, Rental Pool, Storage Use, Adjustments, Excess Use, and Carryover | |
| Table 21: Irwin to Lorenzo..... | 30 |
| Table 22: Lorenzo to Blackfoot..... | 32 |
| Table 23: Blackfoot to Milner | 34 |
| Table 24: Main Stem of Henrys Fork | 35 |
| Table 25: Falls River | 37 |
| Table 26: Teton River..... | 38 |
| Table 27: Willow Creek..... | 39 |
| Table 28: Miscellaneous Storage Accounts..... | 40 |
| Table 29: System Summary | 41 |
| Footnotes..... | 41 |
| Reservoir Carryover by Diversion | |
| Irwin to Lorenzo..... | 43 |
| Lorenzo to Blackfoot..... | 45 |
| Blackfoot to Milner..... | 47 |
| Main Stem of Henrys Fork..... | 48 |
| Falls River..... | 50 |
| Teton River | 51 |
| Willow Creek..... | 52 |
| Miscellaneous Storage Accounts..... | 53 |
| System Summary | 54 |
| Storage Rentals and Adjustments Summary | 55 |

2012 SNAKE RIVER STORED WATER BY RESERVOIR

(ACRE-FEET)

| RESERVOIR | SPACE | FILL | EVAPORATION | YIELD |
|----------------|-----------|-----------|-------------|-----------|
| JACKSON LAKE | 847000.0 | 767084.1 | 18785.5 | 748298.6 |
| PALISADES | 940400.0 | 774255.0 | 18961.1 | 755293.9 |
| PALISADES WWS | 259600.0 | 213735.2 | 5234.3 | 208500.9 |
| HENRYS LAKE | 90000.0 | 90000.0 | 2204.1 | 87795.9 |
| ISLAND PARK | 150204.0 | 150204.0 | 3678.4 | 146525.6 |
| GRASSY LAKE | 0.0 | 0.0 | 0.0 | 0.0 |
| RIRIE | 80500.0 | 80500.0 | 1971.4 | 78528.6 |
| AMERICAN WWS | 156830.0 | 156830.0 | 3840.7 | 152989.3 |
| AMERICAN FALLS | 1515760.0 | 1515760.0 | 37120.2 | 1478639.8 |
| LAKE WALCOTT | 95200.0 | 95200.0 | 2331.4 | 92868.6 |
| RENTAL LTF | 0.0 | 0.0 | 0.0 | 0.0 |
| PALISADES PWRH | 157000.0 | 129262.1 | 3165.6 | 126096.5 |
| SUB TOTAL | 4292494.0 | 3972830.4 | 97292.7 | 3875537.7 |
| MILNER | 37000.0 | 37000.0 | 0.0 | 37000.0 |
| TOTAL | 4329494.0 | 4009830.4 | 97292.7 | 3912537.7 |

2012 WATER DISTRICT 1 RESERVOIR SPACE BY USER ASSUMING FULL RESERVOIRS (ACRE-FEET)

IRWIN TO LORENZO

| NUMBER | USER | JACKSN | PALS | PL | USR | PL | WWS | HNR | L | ISL | PK | GRSY | L | RIRIE | AM | WWS | AM | FLS | L | WLCT | RN | LTF | PL | PWR | RENTAL | TOTAL |
|----------|----------------|--------|-------|----|-------|----|-----|-----|---|-----|----|------|---|-------|----|-------|----|-----|---|------|----|-----|----|-----|--------|---------|
| 13010500 | JACKSON LAKE | 0 | 0 | 0 | 0 | 0 | 0 | 0 | 0 | 0 | 0 | 0 | 0 | 0 | 0 | 0 | 0 | 0 | 0 | 0 | 0 | 0 | 0 | 0 | 0 | 0.0 |
| 13032450 | PALISADES | 0 | 0 | 0 | 0 | 0 | 0 | 0 | 0 | 0 | 0 | 0 | 0 | 0 | 0 | 0 | 0 | 0 | 0 | 0 | 0 | 0 | 0 | 0 | 0 | 0.0 |
| 13032510 | P BYRD | 0 | 0 | 0 | 0 | 0 | 0 | 0 | 0 | 0 | 0 | 0 | 0 | 0 | 0 | 0 | 0 | 0 | 0 | 0 | 0 | 0 | 0 | 0 | 0 | 0.0 |
| 13032515 | BOY SCOUT PUMP | 0 | 0 | 0 | 0 | 0 | 0 | 0 | 0 | 0 | 0 | 0 | 0 | 0 | 0 | 0 | 0 | 0 | 0 | 0 | 0 | 0 | 0 | 0 | 0 | 0.0 |
| 13032520 | A ROSTAD | 0 | 0 | 0 | 0 | 0 | 0 | 0 | 0 | 0 | 0 | 0 | 0 | 0 | 0 | 0 | 0 | 0 | 0 | 0 | 0 | 0 | 0 | 0 | 0 | 0.0 |
| 13032920 | R ROSE | 0 | 0 | 0 | 0 | 0 | 0 | 0 | 0 | 0 | 0 | 0 | 0 | 0 | 0 | 0 | 0 | 0 | 0 | 0 | 0 | 0 | 0 | 0 | 0 | 0.0 |
| 13033010 | PALISADES CNL | 0 | 0 | 0 | 0 | 0 | 0 | 0 | 0 | 0 | 0 | 0 | 0 | 0 | 0 | 0 | 0 | 0 | 0 | 0 | 0 | 0 | 0 | 0 | 0 | 0.0 |
| 13033643 | J FLEMING | 0 | 0 | 0 | 0 | 0 | 0 | 0 | 0 | 0 | 0 | 0 | 0 | 0 | 0 | 0 | 0 | 0 | 0 | 0 | 0 | 0 | 0 | 0 | 0 | 0.0 |
| 13033650 | MERT OGDEN | 0 | 0 | 0 | 0 | 0 | 0 | 0 | 0 | 0 | 0 | 0 | 0 | 0 | 0 | 0 | 0 | 0 | 0 | 0 | 0 | 0 | 0 | 0 | 0 | 0.0 |
| 13033660 | LYNN DIXON | 0 | 0 | 0 | 0 | 0 | 0 | 0 | 0 | 0 | 0 | 0 | 0 | 0 | 0 | 0 | 0 | 0 | 0 | 0 | 0 | 0 | 0 | 0 | 0 | 0.0 |
| 13033698 | J CHICK | 0 | 0 | 0 | 0 | 0 | 0 | 0 | 0 | 0 | 0 | 0 | 0 | 0 | 0 | 0 | 0 | 0 | 0 | 0 | 0 | 0 | 0 | 0 | 0 | 0.0 |
| 13034460 | L JACOBSON | 0 | 0 | 0 | 0 | 0 | 0 | 0 | 0 | 0 | 0 | 0 | 0 | 0 | 0 | 0 | 0 | 0 | 0 | 0 | 0 | 0 | 0 | 0 | 0 | 0.0 |
| 13037305 | I SPAULDING | 0 | 0 | 0 | 0 | 0 | 0 | 0 | 0 | 0 | 0 | 0 | 0 | 0 | 0 | 0 | 0 | 0 | 0 | 0 | 0 | 0 | 0 | 0 | 0 | 0.0 |
| 13037490 | B FOSTER | 0 | 0 | 0 | 0 | 0 | 0 | 0 | 0 | 0 | 0 | 0 | 0 | 0 | 0 | 0 | 0 | 0 | 0 | 0 | 0 | 0 | 0 | 0 | 0 | 0.0 |
| 13037505 | ANDERSON (1A) | 8798 | 18260 | 0 | 11790 | 0 | 0 | 0 | 0 | 0 | 0 | 0 | 0 | 0 | 0 | 12946 | 0 | 0 | 0 | 0 | 0 | 0 | 0 | 0 | 0 | 51794.0 |
| 13037510 | M & M CATTLE | 0 | 0 | 0 | 0 | 0 | 0 | 0 | 0 | 0 | 0 | 0 | 0 | 0 | 0 | 0 | 0 | 0 | 0 | 0 | 0 | 0 | 0 | 0 | 0 | 0.0 |
| 13037855 | M NEWBY #1(2A) | 0 | 0 | 0 | 0 | 0 | 0 | 0 | 0 | 0 | 0 | 0 | 0 | 0 | 0 | 0 | 0 | 0 | 0 | 0 | 0 | 0 | 0 | 0 | 0 | 0.0 |
| 13037860 | M NEWBY #2(2B) | 0 | 0 | 0 | 0 | 0 | 0 | 0 | 0 | 0 | 0 | 0 | 0 | 0 | 0 | 0 | 0 | 0 | 0 | 0 | 0 | 0 | 0 | 0 | 0 | 0.0 |
| 13037880 | M NEWBY #3(2C) | 0 | 0 | 0 | 0 | 0 | 0 | 0 | 0 | 0 | 0 | 0 | 0 | 0 | 0 | 0 | 0 | 0 | 0 | 0 | 0 | 0 | 0 | 0 | 0 | 0.0 |
| 13037975 | EAGLE ROCK(1B) | 0 | 0 | 0 | 0 | 0 | 0 | 0 | 0 | 0 | 0 | 0 | 0 | 0 | 0 | 0 | 0 | 0 | 0 | 0 | 0 | 0 | 0 | 0 | 0 | 0.0 |
| 13037980 | FARMERS FRIEND | 2000 | 5590 | 0 | 3810 | 0 | 0 | 0 | 0 | 0 | 0 | 0 | 0 | 0 | 0 | 0 | 0 | 0 | 0 | 0 | 0 | 0 | 0 | 0 | 0 | 11400.0 |
| 13037985 | ENTERPRIZE | 11252 | 17780 | 0 | 1820 | 0 | 0 | 0 | 0 | 0 | 0 | 0 | 0 | 0 | 0 | 8779 | 0 | 0 | 0 | 0 | 0 | 0 | 0 | 0 | 0 | 39631.0 |
| 13037997 | C HICKMAN | 0 | 0 | 0 | 0 | 0 | 0 | 0 | 0 | 0 | 0 | 0 | 0 | 0 | 0 | 0 | 0 | 0 | 0 | 0 | 0 | 0 | 0 | 0 | 0 | 0.0 |
| 13038025 | BUTLER ISLAND | 0 | 0 | 0 | 250 | 0 | 0 | 0 | 0 | 0 | 0 | 0 | 0 | 0 | 0 | 0 | 0 | 0 | 0 | 0 | 0 | 0 | 0 | 0 | 0 | 250.0 |
| 13038030 | ROSS AND RAND | 0 | 0 | 0 | 0 | 0 | 0 | 0 | 0 | 0 | 0 | 0 | 0 | 0 | 0 | 0 | 0 | 0 | 0 | 0 | 0 | 0 | 0 | 0 | 0 | 0.0 |
| 13038050 | STEELE | 0 | 0 | 0 | 0 | 0 | 0 | 0 | 0 | 0 | 0 | 0 | 0 | 0 | 0 | 0 | 0 | 0 | 0 | 0 | 0 | 0 | 0 | 0 | 0 | 0.0 |
| 13038055 | HARRISON | 11943 | 18860 | 0 | 4640 | 0 | 0 | 0 | 0 | 0 | 0 | 0 | 0 | 0 | 0 | 11832 | 0 | 0 | 0 | 0 | 0 | 0 | 0 | 0 | 0 | 47275.0 |
| 13038065 | CHENEY | 0 | 0 | 0 | 0 | 0 | 0 | 0 | 0 | 0 | 0 | 0 | 0 | 0 | 0 | 0 | 0 | 0 | 0 | 0 | 0 | 0 | 0 | 0 | 0 | 0.0 |
| 13038075 | G SCOTT #1(3A) | 0 | 0 | 0 | 0 | 0 | 0 | 0 | 0 | 0 | 0 | 0 | 0 | 0 | 0 | 0 | 0 | 0 | 0 | 0 | 0 | 0 | 0 | 0 | 0 | 0.0 |
| 13038079 | J BROWN | 0 | 0 | 0 | 0 | 0 | 0 | 0 | 0 | 0 | 0 | 0 | 0 | 0 | 0 | 0 | 0 | 0 | 0 | 0 | 0 | 0 | 0 | 0 | 0 | 0.0 |
| 13038080 | BUTLER ISL #2 | 0 | 0 | 0 | 0 | 0 | 0 | 0 | 0 | 0 | 0 | 0 | 0 | 0 | 0 | 0 | 0 | 0 | 0 | 0 | 0 | 0 | 0 | 0 | 0 | 0.0 |
| 13038081 | G SCOTT #2(3B) | 0 | 0 | 0 | 0 | 0 | 0 | 0 | 0 | 0 | 0 | 0 | 0 | 0 | 0 | 0 | 0 | 0 | 0 | 0 | 0 | 0 | 0 | 0 | 0 | 0.0 |
| 13038084 | SUBDIV PUMP | 0 | 0 | 0 | 0 | 0 | 0 | 0 | 0 | 0 | 0 | 0 | 0 | 0 | 0 | 0 | 0 | 0 | 0 | 0 | 0 | 0 | 0 | 0 | 0 | 0.0 |
| 13038085 | RUDY | 3530 | 13700 | 0 | 2000 | 0 | 0 | 0 | 0 | 0 | 0 | 0 | 0 | 0 | 0 | 2606 | 0 | 0 | 0 | 0 | 0 | 0 | 0 | 0 | 0 | 21836.0 |
| 13038090 | LOWDER SLOUGH | 1040 | 1200 | 0 | 400 | 0 | 0 | 0 | 0 | 0 | 0 | 0 | 0 | 0 | 0 | 0 | 0 | 0 | 0 | 0 | 0 | 0 | 0 | 0 | 0 | 2640.0 |
| 13038098 | KITE & NORD | 0 | 0 | 0 | 0 | 0 | 0 | 0 | 0 | 0 | 0 | 0 | 0 | 0 | 0 | 0 | 0 | 0 | 0 | 0 | 0 | 0 | 0 | 0 | 0 | 0.0 |
| 13038110 | BURGESS (4A) | 10603 | 23400 | 0 | 8000 | 0 | 0 | 0 | 0 | 0 | 0 | 0 | 0 | 0 | 0 | 9343 | 0 | 0 | 0 | 0 | 0 | 0 | 0 | 0 | 0 | 51346.0 |
| 13038113 | M H HILL | 0 | 0 | 0 | 0 | 0 | 0 | 0 | 0 | 0 | 0 | 0 | 0 | 0 | 0 | 0 | 0 | 0 | 0 | 0 | 0 | 0 | 0 | 0 | 0 | 0.0 |
| 13038115 | CLARK & ED(5A) | 0 | 140 | 0 | 660 | 0 | 0 | 0 | 0 | 0 | 0 | 0 | 0 | 0 | 0 | 0 | 0 | 0 | 0 | 0 | 0 | 0 | 0 | 0 | 0 | 800.0 |
| 13038145 | CROFT | 0 | 0 | 0 | 0 | 0 | 0 | 0 | 0 | 0 | 0 | 0 | 0 | 0 | 0 | 0 | 0 | 0 | 0 | 0 | 0 | 0 | 0 | 0 | 0 | 0.0 |
| 13038147 | J EDWARDS (5D) | 0 | 0 | 0 | 0 | 0 | 0 | 0 | 0 | 0 | 0 | 0 | 0 | 0 | 0 | 0 | 0 | 0 | 0 | 0 | 0 | 0 | 0 | 0 | 0 | 0.0 |
| 13038148 | G HOLMAN | 0 | 0 | 0 | 0 | 0 | 0 | 0 | 0 | 0 | 0 | 0 | 0 | 0 | 0 | 0 | 0 | 0 | 0 | 0 | 0 | 0 | 0 | 0 | 0 | 0.0 |
| 13038149 | G MUMA | 0 | 0 | 0 | 0 | 0 | 0 | 0 | 0 | 0 | 0 | 0 | 0 | 0 | 0 | 0 | 0 | 0 | 0 | 0 | 0 | 0 | 0 | 0 | 0 | 0.0 |

2012 WATER DISTRICT 1 RESERVOIR SPACE BY USER ASSUMING FULL RESERVOIRS (ACRE-FEET)

IRWIN TO LORENZO

| NUMBER | USER | JACKSN | PALSDS | PL | USR | PL | WWS | HNRV | L | ISL | PK | GRSY | L | RIRIE | AM | WWS | AM | FLS | L | WLCT | RN | LTF | PL | PWR | RENTAL | TOTAL |
|----------|----------------|--------|--------|----|-------|----|-----|------|---|-----|----|------|---|-------|----|-----|-------|-----|---|------|----|-----|----|-----|--------|----------|
| 13038150 | EAST LABELLE | 0 | 0 | 0 | 800 | 0 | 0 | 0 | 0 | 0 | 0 | 0 | 0 | 0 | 0 | 0 | 0 | 0 | 0 | 0 | 0 | 0 | 0 | 0 | 0 | 800.0 |
| 13038151 | B GROVER (5B) | 0 | 0 | 0 | 0 | 0 | 0 | 0 | 0 | 0 | 0 | 0 | 0 | 0 | 0 | 0 | 0 | 0 | 0 | 0 | 0 | 0 | 0 | 0 | 0 | 0.0 |
| 13038180 | RIGBY | 0 | 4850 | 0 | 1450 | 0 | 0 | 0 | 0 | 0 | 0 | 0 | 0 | 0 | 0 | 0 | 0 | 0 | 0 | 0 | 0 | 0 | 0 | 0 | 0 | 6300.0 |
| 13038183 | K FOSTER (5C) | 0 | 0 | 0 | 0 | 0 | 0 | 0 | 0 | 0 | 0 | 0 | 0 | 0 | 0 | 0 | 0 | 0 | 0 | 0 | 0 | 0 | 0 | 0 | 0 | 0.0 |
| 13038201 | WHITE ISLAND | 0 | 0 | 0 | 0 | 0 | 0 | 0 | 0 | 0 | 0 | 0 | 0 | 0 | 0 | 0 | 0 | 0 | 0 | 0 | 0 | 0 | 0 | 0 | 0 | 0.0 |
| 13038204 | DILTS LAT (6B) | 0 | 0 | 0 | 0 | 0 | 0 | 0 | 0 | 0 | 0 | 0 | 0 | 0 | 0 | 0 | 0 | 0 | 0 | 0 | 0 | 0 | 0 | 0 | 0 | 0.0 |
| 13038205 | DILTS (6A) | 511 | 940 | 0 | 260 | 0 | 0 | 0 | 0 | 0 | 0 | 0 | 0 | 0 | 0 | 0 | 871 | 0 | 0 | 0 | 0 | 0 | 0 | 0 | 0 | 2582.0 |
| 13038210 | ISLAND (30A) | 0 | 3390 | 0 | 1310 | 0 | 0 | 0 | 0 | 0 | 0 | 0 | 0 | 0 | 0 | 0 | 0 | 0 | 0 | 0 | 0 | 0 | 0 | 0 | 0 | 4700.0 |
| 13038225 | W LBL&LG I(7A) | 0 | 6000 | 0 | 0 | 0 | 0 | 0 | 0 | 0 | 0 | 0 | 0 | 0 | 0 | 0 | 0 | 0 | 0 | 0 | 0 | 0 | 0 | 0 | 0 | 6000.0 |
| 13038305 | PARKS & LEWSVL | 0 | 2950 | 0 | 2550 | 0 | 0 | 0 | 0 | 0 | 0 | 0 | 0 | 0 | 0 | 0 | 0 | 0 | 0 | 0 | 0 | 0 | 0 | 0 | 0 | 5500.0 |
| 13038315 | NORTH RIGBY | 0 | 660 | 0 | 540 | 0 | 0 | 0 | 0 | 0 | 0 | 0 | 0 | 0 | 0 | 0 | 0 | 0 | 0 | 0 | 0 | 0 | 0 | 0 | 0 | 1200.0 |
| 13038331 | JEFF HILLS ELE | 0 | 0 | 0 | 0 | 0 | 0 | 0 | 0 | 0 | 0 | 0 | 0 | 0 | 0 | 0 | 0 | 0 | 0 | 0 | 0 | 0 | 0 | 0 | 0 | 0.0 |
| 13038340 | WHITE DTCH(7B) | 0 | 0 | 0 | 0 | 0 | 0 | 0 | 0 | 0 | 0 | 0 | 0 | 0 | 0 | 0 | 0 | 0 | 0 | 0 | 0 | 0 | 0 | 0 | 0 | 0.0 |
| 13038352 | D PHILLIPS | 0 | 0 | 0 | 0 | 0 | 0 | 0 | 0 | 0 | 0 | 0 | 0 | 0 | 0 | 0 | 0 | 0 | 0 | 0 | 0 | 0 | 0 | 0 | 0 | 0.0 |
| 13038356 | VON BARON | 0 | 0 | 0 | 0 | 0 | 0 | 0 | 0 | 0 | 0 | 0 | 0 | 0 | 0 | 0 | 0 | 0 | 0 | 0 | 0 | 0 | 0 | 0 | 0 | 0.0 |
| 13038360 | BRAMWELL (8A) | 0 | 0 | 0 | 0 | 0 | 0 | 0 | 0 | 0 | 0 | 0 | 0 | 0 | 0 | 0 | 0 | 0 | 0 | 0 | 0 | 0 | 0 | 0 | 0 | 0.0 |
| 13038362 | ELLIS (30B) | 0 | 0 | 0 | 0 | 0 | 0 | 0 | 0 | 0 | 0 | 0 | 0 | 0 | 0 | 0 | 0 | 0 | 0 | 0 | 0 | 0 | 0 | 0 | 0 | 0.0 |
| 13038363 | D SCOTT | 0 | 0 | 0 | 0 | 0 | 0 | 0 | 0 | 0 | 0 | 0 | 0 | 0 | 0 | 0 | 0 | 0 | 0 | 0 | 0 | 0 | 0 | 0 | 0 | 0.0 |
| 13038365 | FRESH PAC (8B) | 0 | 0 | 0 | 0 | 0 | 0 | 0 | 0 | 0 | 0 | 0 | 0 | 0 | 0 | 0 | 0 | 0 | 0 | 0 | 0 | 0 | 0 | 0 | 0 | 0.0 |
| 13038371 | J T JONES | 0 | 0 | 0 | 0 | 0 | 0 | 0 | 0 | 0 | 0 | 0 | 0 | 0 | 0 | 0 | 0 | 0 | 0 | 0 | 0 | 0 | 0 | 0 | 0 | 0.0 |
| 13038372 | C JONES | 0 | 0 | 0 | 0 | 0 | 0 | 0 | 0 | 0 | 0 | 0 | 0 | 0 | 0 | 0 | 0 | 0 | 0 | 0 | 0 | 0 | 0 | 0 | 0 | 0.0 |
| 13038382 | W DABELL | 0 | 0 | 0 | 0 | 0 | 0 | 0 | 0 | 0 | 0 | 0 | 0 | 0 | 0 | 0 | 0 | 0 | 0 | 0 | 0 | 0 | 0 | 0 | 0 | 0.0 |
| 13038384 | D STOKER (7C) | 0 | 0 | 0 | 0 | 0 | 0 | 0 | 0 | 0 | 0 | 0 | 0 | 0 | 0 | 0 | 0 | 0 | 0 | 0 | 0 | 0 | 0 | 0 | 0 | 0.0 |
| 13038385 | SKAAR PUMP | 0 | 0 | 0 | 0 | 0 | 0 | 0 | 0 | 0 | 0 | 0 | 0 | 0 | 0 | 0 | 0 | 0 | 0 | 0 | 0 | 0 | 0 | 0 | 0 | 0.0 |
| 13038386 | J N ERICKSON | 0 | 0 | 0 | 0 | 0 | 0 | 0 | 0 | 0 | 0 | 0 | 0 | 0 | 0 | 0 | 0 | 0 | 0 | 0 | 0 | 0 | 0 | 0 | 0 | 0.0 |
| 13038387 | NELSON | 0 | 0 | 0 | 0 | 0 | 0 | 0 | 0 | 0 | 0 | 0 | 0 | 0 | 0 | 0 | 0 | 0 | 0 | 0 | 0 | 0 | 0 | 0 | 0 | 0.0 |
| 13038388 | MATTSON-CRAIG | 0 | 1440 | 0 | 0 | 0 | 0 | 0 | 0 | 0 | 0 | 0 | 0 | 0 | 0 | 0 | 0 | 0 | 0 | 0 | 0 | 0 | 0 | 0 | 0 | 1440.0 |
| 13038392 | SUNNYDELL(29A) | 4000 | 4920 | 0 | 1380 | 0 | 0 | 0 | 0 | 0 | 0 | 0 | 0 | 0 | 0 | 0 | 0 | 0 | 0 | 0 | 0 | 0 | 0 | 0 | 0 | 10300.0 |
| 13038393 | B COVINGTON | 0 | 0 | 0 | 0 | 0 | 0 | 0 | 0 | 0 | 0 | 0 | 0 | 0 | 0 | 0 | 0 | 0 | 0 | 0 | 0 | 0 | 0 | 0 | 0 | 0.0 |
| 13038405 | T PARKINSON | 0 | 0 | 0 | 0 | 0 | 0 | 0 | 0 | 0 | 0 | 0 | 0 | 0 | 0 | 0 | 0 | 0 | 0 | 0 | 0 | 0 | 0 | 0 | 0 | 0.0 |
| 13038410 | R GROVER | 0 | 0 | 0 | 0 | 0 | 0 | 0 | 0 | 0 | 0 | 0 | 0 | 0 | 0 | 0 | 0 | 0 | 0 | 0 | 0 | 0 | 0 | 0 | 0 | 0.0 |
| 13038415 | BYBEE PMP(29B) | 0 | 0 | 0 | 0 | 0 | 0 | 0 | 0 | 0 | 0 | 0 | 0 | 0 | 0 | 0 | 0 | 0 | 0 | 0 | 0 | 0 | 0 | 0 | 0 | 0.0 |
| 13038417 | D CHENEY | 0 | 0 | 0 | 0 | 0 | 0 | 0 | 0 | 0 | 0 | 0 | 0 | 0 | 0 | 0 | 0 | 0 | 0 | 0 | 0 | 0 | 0 | 0 | 0 | 0.0 |
| 13038422 | L ROBINSON | 0 | 0 | 0 | 0 | 0 | 0 | 0 | 0 | 0 | 0 | 0 | 0 | 0 | 0 | 0 | 0 | 0 | 0 | 0 | 0 | 0 | 0 | 0 | 0 | 0.0 |
| 13038426 | LENROOT | 5234 | 6320 | 0 | 1530 | 0 | 0 | 0 | 0 | 0 | 0 | 0 | 0 | 0 | 0 | 0 | 3805 | 0 | 0 | 0 | 0 | 0 | 0 | 0 | 0 | 16889.0 |
| 13038428 | R BURNS | 0 | 0 | 0 | 0 | 0 | 0 | 0 | 0 | 0 | 0 | 0 | 0 | 0 | 0 | 0 | 0 | 0 | 0 | 0 | 0 | 0 | 0 | 0 | 0 | 0.0 |
| 13038431 | REID | 1472 | 1220 | 0 | 1930 | 0 | 0 | 0 | 0 | 0 | 0 | 0 | 0 | 0 | 0 | 0 | 2507 | 0 | 0 | 0 | 0 | 0 | 0 | 0 | 0 | 7129.0 |
| 13038434 | TEXAS & LIBRTY | 0 | 1420 | 0 | 3280 | 0 | 0 | 0 | 0 | 0 | 0 | 0 | 0 | 0 | 0 | 0 | 0 | 0 | 0 | 0 | 0 | 0 | 0 | 0 | 0 | 4700.0 |
| 13038435 | BANNOCK JIM | 0 | 0 | 0 | 0 | 0 | 0 | 0 | 0 | 0 | 0 | 0 | 0 | 0 | 0 | 0 | 0 | 0 | 0 | 0 | 0 | 0 | 0 | 0 | 0 | 0.0 |
| 13038436 | HILL PETTINGER | 0 | 0 | 0 | 0 | 0 | 0 | 0 | 0 | 0 | 0 | 0 | 0 | 0 | 0 | 0 | 0 | 0 | 0 | 0 | 0 | 0 | 0 | 0 | 0 | 0.0 |
| 13038437 | NELSON COREY | 0 | 0 | 0 | 0 | 0 | 0 | 0 | 0 | 0 | 0 | 0 | 0 | 0 | 0 | 0 | 0 | 0 | 0 | 0 | 0 | 0 | 0 | 0 | 0 | 0.0 |
| 13038438 | L HILL | 0 | 0 | 0 | 0 | 0 | 0 | 0 | 0 | 0 | 0 | 0 | 0 | 0 | 0 | 0 | 0 | 0 | 0 | 0 | 0 | 0 | 0 | 0 | 0 | 0.0 |
| TOTAL | | 60383 | 133040 | 0 | 48400 | 0 | 0 | 0 | 0 | 0 | 0 | 0 | 0 | 0 | 0 | 0 | 52689 | 0 | 0 | 0 | 0 | 0 | 0 | 0 | 0 | 294512.0 |

2012 WATER DISTRICT 1 RESERVOIR SPACE BY USER ASSUMING FULL RESERVOIRS (ACRE-FEET)

LORENZO TO BLACKFOOT

| NUMBER | USER | JACKSN | PALSDS | PL | USR | PL | WWS | HNRV | L | ISL | PK | GRSY | L | RIRIE | AM | WWS | AM | FLS | L | WLCT | RN | LTF | PL | PWR | RENTAL | TOTAL |
|----------|-----------------|--------|--------|----|-------|----|-----|------|----|-----|----|------|---|-------|----|-------|----|-----|---|------|----|-----|----|-----|--------|---------|
| 13056501 | BEAVER DICK | 0 | 0 | 0 | 0 | 0 | 0 | 0 | 97 | 0 | 0 | 0 | 0 | 0 | 0 | 0 | 0 | 0 | 0 | 0 | 0 | 0 | 0 | 0 | 0 | 97.0 |
| 13057012 | L HARTERT(20B) | 0 | 0 | 0 | 0 | 0 | 0 | 0 | 0 | 0 | 0 | 0 | 0 | 0 | 0 | 0 | 0 | 0 | 0 | 0 | 0 | 0 | 0 | 0 | 0 | 0.0 |
| 13057013 | GUNDERSON(20C) | 0 | 0 | 0 | 0 | 0 | 0 | 0 | 0 | 0 | 0 | 0 | 0 | 0 | 0 | 0 | 0 | 0 | 0 | 0 | 0 | 0 | 0 | 0 | 0 | 0.0 |
| 13057014 | MILR-BARN(20D) | 0 | 0 | 0 | 0 | 0 | 0 | 0 | 0 | 0 | 0 | 0 | 0 | 0 | 0 | 0 | 0 | 0 | 0 | 0 | 0 | 0 | 0 | 0 | 0 | 0.0 |
| 13057021 | BTTE SLGH(20E) | 0 | 0 | 0 | 0 | 0 | 0 | 0 | 0 | 0 | 0 | 0 | 0 | 0 | 0 | 0 | 0 | 0 | 0 | 0 | 0 | 0 | 0 | 0 | 0 | 0.0 |
| 13057025 | BTTE-MKTL(20A) | 2695 | 36750 | 0 | 7250 | 0 | 0 | 0 | 0 | 0 | 0 | 0 | 0 | 0 | 0 | 4591 | 0 | 0 | 0 | 0 | 0 | 0 | 0 | 0 | 0 | 51286.0 |
| 13057030 | BEAR TRAP | 0 | 0 | 0 | 0 | 0 | 0 | 0 | 0 | 0 | 0 | 0 | 0 | 0 | 0 | 0 | 0 | 0 | 0 | 0 | 0 | 0 | 0 | 0 | 0 | 0.0 |
| 13057038 | WALKER FARMS | 0 | 0 | 0 | 0 | 0 | 0 | 0 | 0 | 0 | 0 | 0 | 0 | 0 | 0 | 0 | 0 | 0 | 0 | 0 | 0 | 0 | 0 | 0 | 0 | 0.0 |
| 13057046 | M TOMCHAK | 0 | 0 | 0 | 0 | 0 | 0 | 0 | 0 | 0 | 0 | 0 | 0 | 0 | 0 | 0 | 0 | 0 | 0 | 0 | 0 | 0 | 0 | 0 | 0 | 0.0 |
| 13057090 | A WILDE PUMP | 0 | 0 | 0 | 0 | 0 | 0 | 0 | 0 | 0 | 0 | 0 | 0 | 0 | 0 | 0 | 0 | 0 | 0 | 0 | 0 | 0 | 0 | 0 | 0 | 0.0 |
| 13057097 | N FULLMER | 0 | 0 | 0 | 0 | 0 | 0 | 0 | 0 | 0 | 0 | 0 | 0 | 0 | 0 | 0 | 0 | 0 | 0 | 0 | 0 | 0 | 0 | 0 | 0 | 0.0 |
| 13057105 | D BOYCE | 0 | 0 | 0 | 0 | 0 | 0 | 0 | 0 | 0 | 0 | 0 | 0 | 0 | 0 | 0 | 0 | 0 | 0 | 0 | 0 | 0 | 0 | 0 | 0 | 0.0 |
| 13057106 | B TOMCHAK #1 | 0 | 0 | 0 | 0 | 0 | 0 | 0 | 0 | 0 | 0 | 0 | 0 | 0 | 0 | 0 | 0 | 0 | 0 | 0 | 0 | 0 | 0 | 0 | 0 | 0.0 |
| 13057107 | C BOYCE | 0 | 0 | 0 | 0 | 0 | 0 | 0 | 0 | 0 | 0 | 0 | 0 | 0 | 0 | 0 | 0 | 0 | 0 | 0 | 0 | 0 | 0 | 0 | 0 | 0.0 |
| 13057114 | STIENKE-MURDOC | 0 | 0 | 0 | 0 | 0 | 0 | 0 | 0 | 0 | 0 | 0 | 0 | 0 | 0 | 0 | 0 | 0 | 0 | 0 | 0 | 0 | 0 | 0 | 0 | 0.0 |
| 13057115 | L CARLSON N(4B) | 0 | 0 | 0 | 0 | 0 | 0 | 0 | 0 | 0 | 0 | 0 | 0 | 0 | 0 | 0 | 0 | 0 | 0 | 0 | 0 | 0 | 0 | 0 | 0 | 0.0 |
| 13057116 | B TOMCHAK #2 | 0 | 0 | 0 | 0 | 0 | 0 | 0 | 0 | 0 | 0 | 0 | 0 | 0 | 0 | 0 | 0 | 0 | 0 | 0 | 0 | 0 | 0 | 0 | 0 | 0.0 |
| 13057117 | L CARLSON S(4C) | 0 | 0 | 0 | 0 | 0 | 0 | 0 | 0 | 0 | 0 | 0 | 0 | 0 | 0 | 0 | 0 | 0 | 0 | 0 | 0 | 0 | 0 | 0 | 0 | 0.0 |
| 13057118 | H BROWN | 0 | 0 | 0 | 0 | 0 | 0 | 0 | 0 | 0 | 0 | 0 | 0 | 0 | 0 | 0 | 0 | 0 | 0 | 0 | 0 | 0 | 0 | 0 | 0 | 0.0 |
| 13057119 | OSGOOD GR PMP | 0 | 0 | 0 | 0 | 0 | 0 | 0 | 0 | 0 | 0 | 0 | 0 | 0 | 0 | 0 | 0 | 0 | 0 | 0 | 0 | 0 | 0 | 0 | 0 | 0.0 |
| 13057120 | KINGSTON NTH | 0 | 0 | 0 | 0 | 0 | 0 | 0 | 0 | 0 | 0 | 0 | 0 | 0 | 0 | 0 | 0 | 0 | 0 | 0 | 0 | 0 | 0 | 0 | 0 | 0.0 |
| 13057121 | G OFFUT (4D) | 0 | 0 | 0 | 0 | 0 | 0 | 0 | 0 | 0 | 0 | 0 | 0 | 0 | 0 | 0 | 0 | 0 | 0 | 0 | 0 | 0 | 0 | 0 | 0 | 0.0 |
| 13057122 | KINGSTON STH | 0 | 0 | 0 | 0 | 0 | 0 | 0 | 0 | 0 | 0 | 0 | 0 | 0 | 0 | 0 | 0 | 0 | 0 | 0 | 0 | 0 | 0 | 0 | 0 | 0.0 |
| 13057123 | BEAR ISL NORTH | 55 | 0 | 0 | 0 | 0 | 0 | 0 | 0 | 0 | 0 | 0 | 0 | 0 | 0 | 100 | 0 | 0 | 0 | 0 | 0 | 0 | 0 | 0 | 0 | 155.0 |
| 13057124 | BEAR ISL WEST | 55 | 0 | 0 | 0 | 0 | 0 | 0 | 0 | 0 | 0 | 0 | 0 | 0 | 0 | 87 | 0 | 0 | 0 | 0 | 0 | 0 | 0 | 0 | 0 | 142.0 |
| 13057125 | OSGOOD | 7771 | 0 | 0 | 0 | 0 | 0 | 0 | 0 | 0 | 0 | 0 | 0 | 0 | 0 | 3930 | 0 | 0 | 0 | 0 | 0 | 0 | 0 | 0 | 0 | 11701.0 |
| 13057126 | CLEMENTS | 196 | 0 | 0 | 0 | 0 | 0 | 0 | 0 | 0 | 0 | 0 | 0 | 0 | 0 | 70 | 0 | 0 | 0 | 0 | 0 | 0 | 0 | 0 | 0 | 266.0 |
| 13057130 | KENNEDY | 200 | 0 | 0 | 0 | 0 | 0 | 0 | 0 | 0 | 0 | 0 | 0 | 0 | 0 | 0 | 0 | 0 | 0 | 0 | 0 | 0 | 0 | 0 | 0 | 200.0 |
| 13057135 | GREAT WST(21A) | 22516 | 28430 | 0 | 10920 | 0 | 0 | 0 | 0 | 0 | 0 | 0 | 0 | 0 | 0 | 27290 | 0 | 0 | 0 | 0 | 0 | 0 | 0 | 0 | 0 | 89156.0 |
| 13057140 | L HANSEN E(4E) | 0 | 0 | 0 | 0 | 0 | 0 | 0 | 0 | 0 | 0 | 0 | 0 | 0 | 0 | 0 | 0 | 0 | 0 | 0 | 0 | 0 | 0 | 0 | 0 | 0.0 |
| 13057141 | A ZOHNER | 0 | 0 | 0 | 0 | 0 | 0 | 0 | 0 | 0 | 0 | 0 | 0 | 0 | 0 | 0 | 0 | 0 | 0 | 0 | 0 | 0 | 0 | 0 | 0 | 0.0 |
| 13057142 | V CENELL | 0 | 0 | 0 | 0 | 0 | 0 | 0 | 0 | 0 | 0 | 0 | 0 | 0 | 0 | 0 | 0 | 0 | 0 | 0 | 0 | 0 | 0 | 0 | 0 | 0.0 |
| 13057143 | M BOAM (4F) | 0 | 0 | 0 | 0 | 0 | 0 | 0 | 0 | 0 | 0 | 0 | 0 | 0 | 0 | 0 | 0 | 0 | 0 | 0 | 0 | 0 | 0 | 0 | 0 | 0.0 |
| 13057144 | R MACKAY (4G) | 0 | 0 | 0 | 0 | 0 | 0 | 0 | 0 | 0 | 0 | 0 | 0 | 0 | 0 | 0 | 0 | 0 | 0 | 0 | 0 | 0 | 0 | 0 | 0 | 0.0 |
| 13057145 | IDAHO (33A) | 13230 | 45760 | 0 | 13040 | 0 | 0 | 0 | 0 | 0 | 0 | 0 | 0 | 0 | 0 | 22542 | 0 | 0 | 0 | 0 | 0 | 0 | 0 | 0 | 0 | 94572.0 |
| 13057146 | MORTMER P(33B) | 0 | 0 | 0 | 0 | 0 | 0 | 0 | 0 | 0 | 0 | 0 | 0 | 0 | 0 | 0 | 0 | 0 | 0 | 0 | 0 | 0 | 0 | 0 | 0 | 0.0 |
| 13057250 | PORTER (21B) | 0 | 0 | 0 | 0 | 0 | 0 | 0 | 0 | 0 | 0 | 0 | 0 | 0 | 0 | 0 | 0 | 0 | 0 | 0 | 0 | 0 | 0 | 0 | 0 | 0.0 |

2012 WATER DISTRICT 1 RESERVOIR SPACE BY USER ASSUMING FULL RESERVOIRS (ACRE-FEET)

LORENZO TO BLACKFOOT

| NUMBER | USER | JACKSN | PALSDS | PL | USR | PL | WWS | HNRV | L | ISL | PK | GRSY | L | RIRIE | AM | WWS | AM | FLS | L | WLCT | RN | LTF | PL | PWR | RENTAL | TOTAL |
|----------|-----------------|--------|--------|----|-------|----|-----|------|---|-----|----|------|---|-------|----|-----|--------|-----|---|------|----|-----|----|-----|--------|----------|
| 13059050 | IDAHO FLS POWR | 0 | 0 | 0 | 0 | 0 | 0 | 0 | 0 | 0 | 0 | 0 | 0 | 0 | 0 | 0 | 0 | 0 | 0 | 0 | 0 | 0 | 0 | 0 | 0 | 0.0 |
| 13059490 | IF MONROC LYON | 0 | 0 | 0 | 0 | 0 | 0 | 0 | 0 | 0 | 0 | 0 | 0 | 0 | 0 | 0 | 0 | 0 | 0 | 0 | 0 | 0 | 0 | 0 | 0 | 0.0 |
| 13059505 | WOODVILLE(22A) | 3491 | 4910 | 0 | 1090 | 0 | 0 | 0 | 0 | 0 | 0 | 0 | 0 | 0 | 0 | 0 | 5948 | 0 | 0 | 0 | 0 | 0 | 0 | 0 | 0 | 15439.0 |
| 13059510 | WDVL PMP1(22B) | 0 | 0 | 0 | 0 | 0 | 0 | 0 | 0 | 0 | 0 | 0 | 0 | 0 | 0 | 0 | 0 | 0 | 0 | 0 | 0 | 0 | 0 | 0 | 0 | 0.0 |
| 13059515 | WDVL PMP2(22C) | 0 | 0 | 0 | 0 | 0 | 0 | 0 | 0 | 0 | 0 | 0 | 0 | 0 | 0 | 0 | 0 | 0 | 0 | 0 | 0 | 0 | 0 | 0 | 0 | 0.0 |
| 13059520 | WDVL SIPH(22D) | 0 | 0 | 0 | 0 | 0 | 0 | 0 | 0 | 0 | 0 | 0 | 0 | 0 | 0 | 0 | 0 | 0 | 0 | 0 | 0 | 0 | 0 | 0 | 0 | 0.0 |
| 13059523 | IDAHO PUMP | 0 | 0 | 0 | 0 | 0 | 0 | 0 | 0 | 0 | 0 | 0 | 0 | 0 | 0 | 0 | 0 | 0 | 0 | 0 | 0 | 0 | 0 | 0 | 0 | 0.0 |
| 13059525 | SNKE R VY(23A) | 30225 | 27600 | 0 | 7700 | 0 | 0 | 0 | 0 | 0 | 0 | 0 | 0 | 0 | 0 | 0 | 25942 | 0 | 0 | 0 | 0 | 0 | 0 | 0 | 0 | 91467.0 |
| 13060055 | P HILL (23B) | 0 | 0 | 0 | 0 | 0 | 0 | 0 | 0 | 0 | 0 | 0 | 0 | 0 | 0 | 0 | 0 | 0 | 0 | 0 | 0 | 0 | 0 | 0 | 0 | 0.0 |
| 13060500 | RESERV MITIG | 0 | 0 | 0 | 0 | 0 | 0 | 0 | 0 | 0 | 0 | 0 | 0 | 0 | 0 | 0 | 0 | 0 | 0 | 0 | 0 | 0 | 0 | 0 | 0 | 0.0 |
| 13060501 | RESERVATION | 0 | 0 | 0 | 0 | 0 | 0 | 0 | 0 | 0 | 0 | 0 | 0 | 0 | 0 | 0 | 0 | 0 | 0 | 0 | 0 | 0 | 0 | 0 | 0 | 0.0 |
| 13060505 | OXBOW PUMP | 0 | 0 | 0 | 0 | 0 | 0 | 0 | 0 | 0 | 0 | 0 | 0 | 0 | 0 | 0 | 0 | 0 | 0 | 0 | 0 | 0 | 0 | 0 | 0 | 0.0 |
| 13061430 | BLACKFOOT | 7370 | 0 | 0 | 4050 | 0 | 0 | 0 | 0 | 0 | 0 | 0 | 0 | 0 | 0 | 0 | 12558 | 0 | 0 | 0 | 0 | 0 | 0 | 0 | 0 | 23978.0 |
| 13061520 | NEW LAVSD(24A) | 0 | 9570 | 0 | 2180 | 0 | 0 | 0 | 0 | 0 | 0 | 0 | 0 | 0 | 0 | 0 | 0 | 0 | 0 | 0 | 0 | 0 | 0 | 0 | 0 | 11750.0 |
| 13061521 | ADAMS STH(25B) | 0 | 0 | 0 | 0 | 0 | 0 | 0 | 0 | 0 | 0 | 0 | 0 | 0 | 0 | 0 | 0 | 0 | 0 | 0 | 0 | 0 | 0 | 0 | 0 | 0.0 |
| 13061522 | ADAMS ELEC | 0 | 0 | 0 | 0 | 0 | 0 | 0 | 0 | 0 | 0 | 0 | 0 | 0 | 0 | 0 | 0 | 0 | 0 | 0 | 0 | 0 | 0 | 0 | 0 | 0.0 |
| 13061523 | ADAMS NTH(25C) | 0 | 0 | 0 | 0 | 0 | 0 | 0 | 0 | 0 | 0 | 0 | 0 | 0 | 0 | 0 | 0 | 0 | 0 | 0 | 0 | 0 | 0 | 0 | 0 | 0.0 |
| 13061525 | PEOPLES (25A) | 20365 | 28460 | 0 | 6540 | 0 | 0 | 0 | 0 | 0 | 0 | 0 | 0 | 0 | 0 | 0 | 21070 | 0 | 0 | 0 | 0 | 0 | 0 | 0 | 0 | 76435.0 |
| 13061610 | ABERDEEN | 70703 | 120418 | 0 | 22860 | 0 | 0 | 0 | 0 | 0 | 0 | 0 | 0 | 0 | 0 | 0 | 52263 | 0 | 0 | 0 | 0 | 0 | 0 | 0 | 0 | 266244.0 |
| 13061625 | SWID | 0 | 0 | 0 | 0 | 0 | 0 | 0 | 0 | 0 | 0 | 0 | 0 | 0 | 0 | 0 | 0 | 0 | 0 | 0 | 0 | 0 | 0 | 0 | 0 | 0.0 |
| 13061650 | CORBETT | 1961 | 4120 | 0 | 2180 | 0 | 0 | 0 | 0 | 0 | 0 | 0 | 0 | 0 | 0 | 0 | 3342 | 0 | 0 | 0 | 0 | 0 | 0 | 0 | 0 | 11603.0 |
| 13061670 | NIELSON-HANSEN | 0 | 0 | 0 | 0 | 0 | 0 | 0 | 0 | 0 | 0 | 0 | 0 | 0 | 0 | 0 | 0 | 0 | 0 | 0 | 0 | 0 | 0 | 0 | 0 | 0.0 |
| 13061677 | R LAMBERT(26B) | 0 | 0 | 0 | 0 | 0 | 0 | 0 | 0 | 0 | 0 | 0 | 0 | 0 | 0 | 0 | 0 | 0 | 0 | 0 | 0 | 0 | 0 | 0 | 0 | 0.0 |
| 13061685 | LAVSD PMPS(24B) | 0 | 0 | 0 | 0 | 0 | 0 | 0 | 0 | 0 | 0 | 0 | 0 | 0 | 0 | 0 | 0 | 0 | 0 | 0 | 0 | 0 | 0 | 0 | 0 | 0.0 |
| 13061705 | RIVERSIDE(26A) | 0 | 320 | 0 | 1180 | 0 | 0 | 0 | 0 | 0 | 0 | 0 | 0 | 0 | 0 | 0 | 0 | 0 | 0 | 0 | 0 | 0 | 0 | 0 | 0 | 1500.0 |
| 13061995 | DANSKIN | 0 | 170 | 0 | 2180 | 0 | 0 | 0 | 0 | 0 | 0 | 0 | 0 | 0 | 0 | 0 | 0 | 0 | 0 | 0 | 0 | 0 | 0 | 0 | 0 | 2350.0 |
| 13062050 | TREGO | 758 | 2620 | 0 | 580 | 0 | 0 | 0 | 0 | 0 | 0 | 0 | 0 | 0 | 0 | 0 | 1293 | 0 | 0 | 0 | 0 | 0 | 0 | 0 | 0 | 5251.0 |
| 13062051 | JENSEN GROVE | 0 | 0 | 0 | 0 | 0 | 0 | 0 | 0 | 0 | 0 | 0 | 0 | 0 | 0 | 0 | 0 | 0 | 0 | 0 | 0 | 0 | 0 | 0 | 0 | 0.0 |
| 13062503 | WEARYRICK | 0 | 20 | 0 | 580 | 0 | 0 | 0 | 0 | 0 | 0 | 0 | 0 | 0 | 0 | 0 | 0 | 0 | 0 | 0 | 0 | 0 | 0 | 0 | 0 | 600.0 |
| 13062504 | WADSWORTH(32A) | 0 | 0 | 0 | 0 | 0 | 0 | 0 | 0 | 0 | 0 | 0 | 0 | 0 | 0 | 0 | 0 | 0 | 0 | 0 | 0 | 0 | 0 | 0 | 0 | 0.0 |
| 13062505 | WADSWORTH(32B) | 0 | 0 | 0 | 0 | 0 | 0 | 0 | 0 | 0 | 0 | 0 | 0 | 0 | 0 | 0 | 0 | 0 | 0 | 0 | 0 | 0 | 0 | 0 | 0 | 0.0 |
| 13062506 | WATSON | 0 | 1102 | 0 | 954 | 0 | 0 | 0 | 0 | 0 | 0 | 0 | 0 | 0 | 0 | 0 | 0 | 0 | 0 | 0 | 0 | 0 | 0 | 0 | 0 | 2056.0 |
| 13062507 | PARSONS | 0 | 858 | 0 | 136 | 0 | 0 | 0 | 0 | 0 | 0 | 0 | 0 | 0 | 0 | 0 | 0 | 0 | 0 | 0 | 0 | 0 | 0 | 0 | 0 | 994.0 |
| | TOTAL | 181591 | 311108 | 0 | 83420 | 0 | 97 | 0 | 0 | 0 | 0 | 0 | 0 | 0 | 0 | 0 | 181026 | 0 | 0 | 0 | 0 | 0 | 0 | 0 | 0 | 757242.0 |

2012 WATER DISTRICT 1 RESERVOIR SPACE BY USER ASSUMING FULL RESERVOIRS (ACRE-FEET)

BLACKFOOT TO MILNER

| NUMBER | USER | JACKSN | PALSDS | PL | USR | PL | WWS | HNRV | L | ISL | PK | GRSY | L | RIRIE | AM | WWS | AM | FLS | L | WLCT | RN | LTF | PL | PWR | RENTAL | TOTAL |
|----------|-----------------|--------|--------|----|--------|----|-----|------|---|-----|----|------|---|-------|---------------|--------|-------|-----|---|------|----|-----|----|-----|--------|-----------|
| 13075900 | FT HALL MICHAU | 0 | 83900 | 0 | 0 | 0 | 0 | 0 | 0 | 0 | 0 | 0 | 0 | 0 | 0 | 46931 | 0 | 0 | 0 | 0 | 0 | 0 | 0 | 0 | 0 | 130831.0 |
| 13076400 | FALLS IRRIGATI | 0 | 40900 | 0 | 0 | 0 | 0 | 0 | 0 | 0 | 0 | 0 | 0 | 0 | 0 | 22925 | 0 | 0 | 0 | 0 | 0 | 0 | 0 | 0 | 0 | 63825.0 |
| 13076500 | AMERICAN FALLS | 0 | 0 | 0 | 0 | 0 | 0 | 0 | 0 | 0 | 0 | 0 | 0 | 0 | 0 | 0 | 0 | 0 | 0 | 0 | 0 | 0 | 0 | 0 | 0 | 0.0 |
| 13076751 | AMERICAN F LTF | 0 | 0 | 0 | 0 | 0 | 0 | 0 | 0 | 0 | 0 | 0 | 0 | 0 | 0 | 0 | 0 | 0 | 0 | 0 | 0 | 0 | 0 | 0 | 0 | 0.0 |
| 13077652 | M OSBORN | 0 | 0 | 0 | 0 | 0 | 0 | 0 | 0 | 0 | 0 | 0 | 0 | 0 | 0 | 0 | 0 | 0 | 0 | 0 | 0 | 0 | 0 | 0 | 0 | 0.0 |
| 13077755 | CALL FARMS | 0 | 0 | 0 | 0 | 0 | 0 | 0 | 0 | 0 | 0 | 0 | 0 | 0 | 0 | 0 | 0 | 0 | 0 | 0 | 0 | 0 | 0 | 0 | 0 | 0.0 |
| 13077775 | R EVANS | 0 | 0 | 0 | 0 | 0 | 0 | 0 | 0 | 0 | 0 | 0 | 0 | 0 | 0 | 0 | 0 | 0 | 0 | 0 | 0 | 0 | 0 | 0 | 0 | 0.0 |
| 13080000 | MINIDKA N(27A) | 186030 | 29672 | 0 | 5328 | 0 | 0 | 0 | 0 | 0 | 0 | 0 | 0 | 0 | 0 | 82216 | 63308 | 0 | 0 | 0 | 0 | 0 | 0 | 0 | 0 | 366554.0 |
| 13080500 | MINIDKA S(27B) | 0 | 36528 | 0 | 2672 | 0 | 0 | 0 | 0 | 0 | 0 | 0 | 0 | 0 | 0 | 155395 | 31892 | 0 | 0 | 0 | 0 | 0 | 0 | 0 | 0 | 226487.0 |
| 13081000 | LAKE WALCOTT | 0 | 0 | 0 | 0 | 0 | 0 | 0 | 0 | 0 | 0 | 0 | 0 | 0 | 0 | 0 | 0 | 0 | 0 | 0 | 0 | 0 | 0 | 0 | 0 | 0.0 |
| 13081400 | MINIDOKA POWER | 0 | 0 | 0 | 0 | 0 | 0 | 0 | 0 | 0 | 0 | 0 | 0 | 0 | 0 | 0 | 0 | 0 | 0 | 0 | 0 | 0 | 0 | 0 | 0 | 0.0 |
| 13084590 | L LEBSACK | 0 | 0 | 0 | 0 | 0 | 0 | 0 | 0 | 0 | 0 | 0 | 0 | 0 | 0 | 0 | 0 | 0 | 0 | 0 | 0 | 0 | 0 | 0 | 0 | 0.0 |
| 13084598 | MID MISC | 0 | 0 | 0 | 0 | 0 | 0 | 0 | 0 | 0 | 0 | 0 | 0 | 0 | 0 | 0 | 0 | 0 | 0 | 0 | 0 | 0 | 0 | 0 | 0 | 0.0 |
| 13084599 | MILNER MISC | 0 | 0 | 0 | 0 | 0 | 0 | 0 | 0 | 0 | 0 | 0 | 0 | 0 | 0 | 0 | 0 | 0 | 0 | 0 | 0 | 0 | 0 | 0 | 0 | 0.0 |
| 13084610 | LAW-KER FAMRS | 0 | 0 | 0 | 0 | 0 | 0 | 0 | 0 | 0 | 0 | 0 | 0 | 0 | 0 | 0 | 0 | 0 | 0 | 0 | 0 | 0 | 0 | 0 | 0 | 0.0 |
| 13084640 | BURLEY GC | 0 | 0 | 0 | 0 | 0 | 0 | 0 | 0 | 0 | 0 | 0 | 0 | 0 | 0 | 0 | 0 | 0 | 0 | 0 | 0 | 0 | 0 | 0 | 0 | 0.0 |
| 13084650 | CITY OF BURLEY | 0 | 0 | 0 | 0 | 0 | 0 | 0 | 0 | 0 | 0 | 0 | 0 | 0 | 0 | 0 | 0 | 0 | 0 | 0 | 0 | 0 | 0 | 0 | 0 | 0.0 |
| 13084655 | SIMPLOT FTLZR | 0 | 2500 | 0 | 0 | 0 | 0 | 0 | 0 | 0 | 0 | 0 | 0 | 0 | 0 | 0 | 0 | 0 | 0 | 0 | 0 | 0 | 0 | 0 | 0 | 2500.0 |
| 13084690 | AMALGA SUGAR | 0 | 0 | 0 | 0 | 0 | 0 | 0 | 0 | 0 | 0 | 0 | 0 | 0 | 0 | 0 | 0 | 0 | 0 | 0 | 0 | 0 | 0 | 0 | 0 | 0.0 |
| 13084710 | R TILLEY PUMP | 0 | 0 | 0 | 0 | 0 | 0 | 0 | 0 | 0 | 0 | 0 | 0 | 0 | 0 | 0 | 0 | 0 | 0 | 0 | 0 | 0 | 0 | 0 | 0 | 0.0 |
| 13084720 | MILLERCOORS | 0 | 0 | 0 | 0 | 0 | 0 | 0 | 0 | 0 | 0 | 0 | 0 | 0 | 0 | 0 | 0 | 0 | 0 | 0 | 0 | 0 | 0 | 0 | 0 | 0.0 |
| 13084725 | K SANDMANN | 0 | 0 | 0 | 0 | 0 | 0 | 0 | 0 | 0 | 0 | 0 | 0 | 0 | 0 | 0 | 0 | 0 | 0 | 0 | 0 | 0 | 0 | 0 | 0 | 0.0 |
| 13085270 | H SCHODDE | 0 | 0 | 0 | 0 | 0 | 0 | 0 | 0 | 0 | 0 | 0 | 0 | 0 | 0 | 0 | 0 | 0 | 0 | 0 | 0 | 0 | 0 | 0 | 0 | 0.0 |
| 13085275 | PR ENT #1 | 0 | 0 | 0 | 0 | 0 | 0 | 0 | 0 | 0 | 0 | 0 | 0 | 0 | 0 | 0 | 0 | 0 | 0 | 0 | 0 | 0 | 0 | 0 | 0 | 0.0 |
| 13085300 | PR ENT #2 | 0 | 0 | 0 | 0 | 0 | 0 | 0 | 0 | 0 | 0 | 0 | 0 | 0 | 0 | 0 | 0 | 0 | 0 | 0 | 0 | 0 | 0 | 0 | 0 | 0.0 |
| 13085350 | SWID PUMPS | 0 | 0 | 0 | 0 | 0 | 0 | 0 | 0 | 0 | 0 | 0 | 0 | 0 | 0 | 0 | 0 | 0 | 0 | 0 | 0 | 0 | 0 | 0 | 0 | 0.0 |
| 13085390 | P HOBSON | 0 | 0 | 0 | 0 | 0 | 0 | 0 | 0 | 0 | 0 | 0 | 0 | 0 | 0 | 0 | 0 | 0 | 0 | 0 | 0 | 0 | 0 | 0 | 0 | 0.0 |
| 13085400 | V HOBSON | 0 | 0 | 0 | 0 | 0 | 0 | 0 | 0 | 0 | 0 | 0 | 0 | 0 | 0 | 0 | 0 | 0 | 0 | 0 | 0 | 0 | 0 | 0 | 0 | 0.0 |
| 13085500 | A & B IRR DIST | 0 | 90800 | 0 | 0 | 0 | 0 | 0 | 0 | 0 | 0 | 0 | 0 | 0 | 0 | 46826 | 0 | 0 | 0 | 0 | 0 | 0 | 0 | 0 | 0 | 137626.0 |
| 13085800 | PA LATERL(28B) | 0 | 0 | 0 | 0 | 0 | 0 | 0 | 0 | 0 | 0 | 0 | 0 | 0 | 0 | 0 | 0 | 0 | 0 | 0 | 0 | 0 | 0 | 0 | 0 | 0.0 |
| 13086000 | MILNER IRRIG | 0 | 44500 | 0 | 0 | 0 | 0 | 0 | 0 | 0 | 0 | 0 | 0 | 0 | 0 | 44951 | 0 | 0 | 0 | 0 | 0 | 0 | 0 | 0 | 0 | 89451.0 |
| 13086510 | A LATERL (28C) | 0 | 0 | 0 | 0 | 0 | 0 | 0 | 0 | 0 | 0 | 0 | 0 | 0 | 0 | 0 | 0 | 0 | 0 | 0 | 0 | 0 | 0 | 0 | 0 | 0.0 |
| 13086512 | J BRUNE (28D) | 0 | 0 | 0 | 0 | 0 | 0 | 0 | 0 | 0 | 0 | 0 | 0 | 0 | 0 | 0 | 0 | 0 | 0 | 0 | 0 | 0 | 0 | 0 | 0 | 0.0 |
| 13086520 | NS XCUT (28E) | 0 | 0 | 0 | 0 | 0 | 0 | 0 | 0 | 0 | 0 | 0 | 0 | 0 | 0 | 0 | 0 | 0 | 0 | 0 | 0 | 0 | 0 | 0 | 0 | 0.0 |
| 13086530 | RES DIST #2 | 0 | 0 | 0 | 0 | 0 | 0 | 0 | 0 | 0 | 0 | 0 | 0 | 0 | 0 | 393550 | 0 | 0 | 0 | 0 | 0 | 0 | 0 | 0 | 0 | 393550.0 |
| 13087000 | NRTHSDE TF(28A) | 312007 | 0 | 0 | 116600 | 0 | 0 | 0 | 0 | 0 | 0 | 0 | 0 | 0 | 9248 | 422043 | 0 | 0 | 0 | 0 | 0 | 0 | 0 | 0 | 0 | 859898.0 |
| 13087500 | TWIN FALLS SOU | 97183 | 0 | 0 | 0 | 0 | 0 | 0 | 0 | 0 | 0 | 0 | 0 | 0 | 147582 | 1165 | 0 | 0 | 0 | 0 | 0 | 0 | 0 | 0 | 0 | 245930.0 |
| | TOTAL | 595220 | 328800 | 0 | 124600 | 0 | 0 | 0 | 0 | 0 | 0 | 0 | 0 | 0 | 1568301216002 | 95200 | 0 | 0 | 0 | 0 | 0 | 0 | 0 | 0 | 0 | 2516652.0 |

2012 WATER DISTRICT 1 RESERVOIR SPACE BY USER ASSUMING FULL RESERVOIRS (ACRE-FEET)


MAIN STEM HENRYS FRK

| NUMBER | USER | JACKSN | PALSDS | PL | USR | PL | WWS | HNRY | L | ISL | PK | GRSY | L | RIRIE | AM | WWS | AM | FLS | L | WLCT | RN | LTF | PL | PWR | RENTAL | TOTAL |
|----------|----------------|--------|--------|----|-----|----|-----|------|---|-----|----|------|---|-------|----|-----|----|-----|---|------|----|-----|----|-----|--------|-------|
| 13039000 | HENRYS LAKE | 0 | 0 | 0 | 0 | 0 | 0 | 0 | 0 | 0 | 0 | 0 | 0 | 0 | 0 | 0 | 0 | 0 | 0 | 0 | 0 | 0 | 0 | 0 | 0 | 0.0 |
| 13042000 | ISLAND PARK | 0 | 0 | 0 | 0 | 0 | 0 | 0 | 0 | 0 | 0 | 0 | 0 | 0 | 0 | 0 | 0 | 0 | 0 | 0 | 0 | 0 | 0 | 0 | 0 | 0.0 |
| 13042600 | ASHTON POWER | 0 | 0 | 0 | 0 | 0 | 0 | 0 | 0 | 0 | 0 | 0 | 0 | 0 | 0 | 0 | 0 | 0 | 0 | 0 | 0 | 0 | 0 | 0 | 0 | 0.0 |
| 13045655 | G MAROTZ | 0 | 0 | 0 | 0 | 0 | 0 | 0 | 0 | 20 | 0 | 0 | 0 | 0 | 0 | 0 | 0 | 0 | 0 | 0 | 0 | 0 | 0 | 0 | 0 | 19.5 |
| 13045675 | N FK HIGHLANDS | 0 | 0 | 0 | 0 | 0 | 0 | 0 | 0 | 56 | 0 | 0 | 0 | 0 | 0 | 0 | 0 | 0 | 0 | 0 | 0 | 0 | 0 | 0 | 0 | 56.0 |
| 13045705 | F HOWELL | 0 | 0 | 0 | 0 | 0 | 0 | 0 | 0 | 0 | 0 | 0 | 0 | 0 | 0 | 0 | 0 | 0 | 0 | 0 | 0 | 0 | 0 | 0 | 0 | 0.0 |
| 13045710 | S BOLLAERT | 0 | 0 | 0 | 0 | 0 | 0 | 0 | 0 | 100 | 0 | 0 | 0 | 0 | 0 | 0 | 0 | 0 | 0 | 0 | 0 | 0 | 0 | 0 | 0 | 100.0 |
| 13045721 | F VANDERSLOOT | 0 | 0 | 0 | 0 | 0 | 0 | 0 | 0 | 100 | 0 | 0 | 0 | 0 | 0 | 0 | 0 | 0 | 0 | 0 | 0 | 0 | 0 | 0 | 0 | 100.0 |
| 13045724 | F VANDERSLOOT | 0 | 0 | 0 | 0 | 0 | 0 | 0 | 0 | 0 | 0 | 0 | 0 | 0 | 0 | 0 | 0 | 0 | 0 | 0 | 0 | 0 | 0 | 0 | 0 | 0.0 |
| 13045727 | F VANDERSLOOT | 0 | 0 | 0 | 0 | 0 | 0 | 0 | 0 | 0 | 0 | 0 | 0 | 0 | 0 | 0 | 0 | 0 | 0 | 0 | 0 | 0 | 0 | 0 | 0 | 0.0 |
| 13045755 | T HOLCOMB | 0 | 0 | 0 | 0 | 0 | 0 | 0 | 0 | 0 | 0 | 0 | 0 | 0 | 0 | 0 | 0 | 0 | 0 | 0 | 0 | 0 | 0 | 0 | 0 | 0.0 |
| 13045780 | R LEE | 0 | 0 | 0 | 0 | 0 | 0 | 0 | 0 | 0 | 0 | 0 | 0 | 0 | 0 | 0 | 0 | 0 | 0 | 0 | 0 | 0 | 0 | 0 | 0 | 0.0 |
| 13045805 | Z EGBERT 1(9B) | 0 | 0 | 0 | 0 | 0 | 0 | 0 | 0 | 0 | 0 | 0 | 0 | 0 | 0 | 0 | 0 | 0 | 0 | 0 | 0 | 0 | 0 | 0 | 0 | 0.0 |
| 13045807 | R RITCHEY | 0 | 0 | 0 | 0 | 0 | 0 | 0 | 0 | 82 | 0 | 0 | 0 | 0 | 0 | 0 | 0 | 0 | 0 | 0 | 0 | 0 | 0 | 0 | 0 | 82.0 |
| 13045810 | N MLLER 1(10A) | 0 | 0 | 0 | 0 | 0 | 0 | 0 | 0 | 194 | 0 | 0 | 0 | 0 | 0 | 0 | 0 | 0 | 0 | 0 | 0 | 0 | 0 | 0 | 0 | 194.0 |
| 13045811 | N MLLER 2(10B) | 0 | 0 | 0 | 0 | 0 | 0 | 0 | 0 | 0 | 0 | 0 | 0 | 0 | 0 | 0 | 0 | 0 | 0 | 0 | 0 | 0 | 0 | 0 | 0 | 0.0 |
| 13045813 | Z EGBERT #2 | 0 | 0 | 0 | 0 | 0 | 0 | 0 | 0 | 0 | 0 | 0 | 0 | 0 | 0 | 0 | 0 | 0 | 0 | 0 | 0 | 0 | 0 | 0 | 0 | 0.0 |
| 13045823 | R D BAKER | 0 | 0 | 0 | 0 | 0 | 0 | 0 | 0 | 0 | 0 | 0 | 0 | 0 | 0 | 0 | 0 | 0 | 0 | 0 | 0 | 0 | 0 | 0 | 0 | 0.0 |
| 13045829 | D PHELPS (9C) | 0 | 0 | 0 | 0 | 0 | 0 | 0 | 0 | 0 | 0 | 0 | 0 | 0 | 0 | 0 | 0 | 0 | 0 | 0 | 0 | 0 | 0 | 0 | 0 | 0.0 |
| 13045849 | D SEELEY | 0 | 0 | 0 | 0 | 0 | 0 | 0 | 0 | 0 | 0 | 0 | 0 | 0 | 0 | 0 | 0 | 0 | 0 | 0 | 0 | 0 | 0 | 0 | 0 | 0.0 |
| 13045860 | Z EGBERT 3(9D) | 0 | 0 | 0 | 0 | 0 | 0 | 0 | 0 | 0 | 0 | 0 | 0 | 0 | 0 | 0 | 0 | 0 | 0 | 0 | 0 | 0 | 0 | 0 | 0 | 0.0 |
| 13045880 | Z EGBERT #4 | 0 | 0 | 0 | 0 | 0 | 0 | 0 | 0 | 0 | 0 | 0 | 0 | 0 | 0 | 0 | 0 | 0 | 0 | 0 | 0 | 0 | 0 | 0 | 0 | 0.0 |
| 13045930 | Z EGBERT #5 | 0 | 0 | 0 | 0 | 0 | 0 | 0 | 0 | 220 | 0 | 0 | 0 | 0 | 0 | 0 | 0 | 0 | 0 | 0 | 0 | 0 | 0 | 0 | 0 | 220.0 |
| 13045940 | G NEDROW | 0 | 0 | 0 | 0 | 0 | 0 | 0 | 0 | 0 | 0 | 0 | 0 | 0 | 0 | 0 | 0 | 0 | 0 | 0 | 0 | 0 | 0 | 0 | 0 | 0.0 |
| 13045950 | BAKER & NEDROW | 0 | 0 | 0 | 0 | 0 | 0 | 0 | 0 | 306 | 0 | 0 | 0 | 0 | 0 | 0 | 0 | 0 | 0 | 0 | 0 | 0 | 0 | 0 | 0 | 306.0 |
| 13045960 | M REYNOLDS #1 | 0 | 0 | 0 | 0 | 0 | 0 | 0 | 0 | 167 | 0 | 0 | 0 | 0 | 0 | 0 | 0 | 0 | 0 | 0 | 0 | 0 | 0 | 0 | 0 | 167.0 |
| 13046015 | R & C BAUM | 0 | 0 | 0 | 0 | 0 | 0 | 0 | 0 | 130 | 0 | 0 | 0 | 0 | 0 | 0 | 0 | 0 | 0 | 0 | 0 | 0 | 0 | 0 | 0 | 130.0 |
| 13046020 | J MCCULLOCH | 0 | 0 | 0 | 0 | 0 | 0 | 0 | 0 | 0 | 0 | 0 | 0 | 0 | 0 | 0 | 0 | 0 | 0 | 0 | 0 | 0 | 0 | 0 | 0 | 0.0 |
| 13046025 | M REYNOLDS #2 | 0 | 0 | 0 | 0 | 0 | 0 | 0 | 0 | 97 | 0 | 0 | 0 | 0 | 0 | 0 | 0 | 0 | 0 | 0 | 0 | 0 | 0 | 0 | 0 | 96.5 |
| 13046070 | A NEDROW #1 | 0 | 0 | 0 | 0 | 0 | 0 | 0 | 0 | 0 | 0 | 0 | 0 | 0 | 0 | 0 | 0 | 0 | 0 | 0 | 0 | 0 | 0 | 0 | 0 | 0.0 |
| 13046072 | A NEDROW #2 | 0 | 0 | 0 | 0 | 0 | 0 | 0 | 0 | 0 | 0 | 0 | 0 | 0 | 0 | 0 | 0 | 0 | 0 | 0 | 0 | 0 | 0 | 0 | 0 | 0.0 |
| 13046075 | J NEDROW | 0 | 0 | 0 | 0 | 0 | 0 | 0 | 0 | 307 | 0 | 0 | 0 | 0 | 0 | 0 | 0 | 0 | 0 | 0 | 0 | 0 | 0 | 0 | 0 | 307.0 |
| 13046083 | V & D KIRKHAM | 0 | 0 | 0 | 0 | 0 | 0 | 0 | 0 | 0 | 0 | 0 | 0 | 0 | 0 | 0 | 0 | 0 | 0 | 0 | 0 | 0 | 0 | 0 | 0 | 0.0 |
| 13046084 | D NEDROW | 0 | 0 | 0 | 0 | 0 | 0 | 0 | 0 | 0 | 0 | 0 | 0 | 0 | 0 | 0 | 0 | 0 | 0 | 0 | 0 | 0 | 0 | 0 | 0 | 0.0 |
| 13046086 | L FRANSEN(11B) | 0 | 0 | 0 | 0 | 0 | 0 | 0 | 0 | 0 | 0 | 0 | 0 | 0 | 0 | 0 | 0 | 0 | 0 | 0 | 0 | 0 | 0 | 0 | 0 | 0.0 |
| 13046090 | L BRATT | 0 | 0 | 0 | 0 | 0 | 0 | 0 | 0 | 0 | 0 | 0 | 0 | 0 | 0 | 0 | 0 | 0 | 0 | 0 | 0 | 0 | 0 | 0 | 0 | 0.0 |
| 13046095 | L LOOSLI #1 | 0 | 0 | 0 | 0 | 0 | 0 | 0 | 0 | 4 | 0 | 0 | 0 | 0 | 0 | 0 | 0 | 0 | 0 | 0 | 0 | 0 | 0 | 0 | 0 | 4.0 |
| 13046310 | DEWEY | 0 | 0 | 0 | 0 | 0 | 0 | 0 | 0 | 589 | 0 | 0 | 0 | 0 | 0 | 0 | 0 | 0 | 0 | 0 | 0 | 0 | 0 | 0 | 0 | 589.0 |
| 13046315 | J SEELEY | 0 | 0 | 0 | 0 | 0 | 0 | 0 | 0 | 0 | 0 | 0 | 0 | 0 | 0 | 0 | 0 | 0 | 0 | 0 | 0 | 0 | 0 | 0 | 0 | 0.0 |

2012 WATER DISTRICT 1 RESERVOIR SPACE BY USER ASSUMING FULL RESERVOIRS (ACRE-FEET)

MAIN STEM HENRYS FRK

| NUMBER | USER | JACKSN | PALSDS | PL | USR | PL | WWS | HENRY | L | ISL | PK | GRSY | L | RIRIE | AM | WWS | AM | FLS | L | WLCT | RN | LTF | PL | PWR | RENTAL | TOTAL |
|----------|----------------|--------|--------|----|-----|----|-------|-------|---|-----|----|------|---|-------|----|-----|----|-----|---|------|----|-----|----|-----|--------|----------|
| 13049550 | LAST CHANCE | 0 | 0 | 0 | 0 | 0 | 10047 | 1824 | 0 | 0 | 0 | 0 | 0 | 0 | 0 | 0 | 0 | 0 | 0 | 0 | 0 | 0 | 0 | 0 | 0 | 11871.0 |
| 13049560 | XCUT TO TETN | 0 | 0 | 0 | 0 | 0 | 0 | 0 | 0 | 0 | 0 | 0 | 0 | 0 | 0 | 0 | 0 | 0 | 0 | 0 | 0 | 0 | 0 | 0 | 0 | 0.0 |
| 13049561 | XCUT FAL R(16B | 0 | 0 | 0 | 0 | 0 | 0 | 0 | 0 | 0 | 0 | 0 | 0 | 0 | 0 | 0 | 0 | 0 | 0 | 0 | 0 | 0 | 0 | 0 | 0 | 0.0 |
| 13049705 | FARMERS FRIEND | 0 | 0 | 0 | 0 | 0 | 0 | 4877 | 0 | 0 | 0 | 0 | 0 | 0 | 0 | 0 | 0 | 0 | 0 | 0 | 0 | 0 | 0 | 0 | 0 | 4877.0 |
| 13049710 | TWIN GROVES | 0 | 0 | 0 | 0 | 0 | 0 | 4835 | 0 | 0 | 0 | 0 | 0 | 0 | 0 | 0 | 0 | 0 | 0 | 0 | 0 | 0 | 0 | 0 | 0 | 4834.8 |
| 13049725 | ST ANTH U(17A) | 0 | 0 | 0 | 0 | 0 | 7500 | 3618 | 0 | 0 | 0 | 0 | 0 | 0 | 0 | 0 | 0 | 0 | 0 | 0 | 0 | 0 | 0 | 0 | 0 | 11117.8 |
| 13049805 | SALEM UNION CA | 0 | 0 | 0 | 0 | 0 | 22374 | 7737 | 0 | 0 | 0 | 0 | 0 | 0 | 0 | 0 | 0 | 0 | 0 | 0 | 0 | 0 | 0 | 0 | 0 | 30111.0 |
| 13050525 | EGIN | 0 | 0 | 0 | 0 | 0 | 7500 | 2280 | 0 | 0 | 0 | 0 | 0 | 0 | 0 | 0 | 0 | 0 | 0 | 0 | 0 | 0 | 0 | 0 | 0 | 9780.3 |
| 13050530 | ST AN U FD(17B | 0 | 0 | 0 | 0 | 0 | 0 | 0 | 0 | 0 | 0 | 0 | 0 | 0 | 0 | 0 | 0 | 0 | 0 | 0 | 0 | 0 | 0 | 0 | 0 | 0.0 |
| 13050535 | INDEPENDENT | 0 | 0 | 0 | 0 | 0 | 24120 | 9066 | 0 | 0 | 0 | 0 | 0 | 0 | 0 | 0 | 0 | 0 | 0 | 0 | 0 | 0 | 0 | 0 | 0 | 33186.0 |
| 13050545 | CONSOLIDATED F | 0 | 0 | 0 | 0 | 0 | 18459 | 4791 | 0 | 0 | 0 | 0 | 0 | 0 | 0 | 0 | 0 | 0 | 0 | 0 | 0 | 0 | 0 | 0 | 0 | 23250.0 |
| | TOTAL | 0 | 0 | 0 | 0 | 0 | 90000 | 41399 | 0 | 0 | 0 | 0 | 0 | 0 | 0 | 0 | 0 | 0 | 0 | 0 | 0 | 0 | 0 | 0 | 0 | 131398.9 |



2012 WATER DISTRICT 1 RESERVOIR SPACE BY USER ASSUMING FULL RESERVOIRS (ACRE-FEET)

FALLS RIVER

| NUMBER | USER | JACKSN | PALSDS | PL | USR | PL | WWS | HNRV | L | ISL | PK | GRSY | L | RIRIE | AM | WWS | AM | FLS | L | WLCT | RN | LTF | PL | PWR | RENTAL | TOTAL |
|----------|-----------------|--------|--------|----|-----|----|-----|------|-------|-----|----|------|---|-------|----|-------|----|-----|---|------|----|-----|----|-----|--------|---------|
| 13046500 | GRASSY LAKE | 0 | 0 | 0 | 0 | 0 | 0 | 0 | 0 | 0 | 0 | 0 | 0 | 0 | 0 | 0 | 0 | 0 | 0 | 0 | 0 | 0 | 0 | 0 | 0 | 0.0 |
| 13047305 | YELLOWSTONE | 0 | 0 | 0 | 0 | 0 | 0 | 0 | 1821 | 0 | 0 | 0 | 0 | 0 | 0 | 0 | 0 | 0 | 0 | 0 | 0 | 0 | 0 | 0 | 0 | 1821.0 |
| 13047474 | ATCHLEY P(9E) | 0 | 0 | 0 | 0 | 0 | 0 | 0 | 0 | 0 | 0 | 0 | 0 | 0 | 0 | 0 | 0 | 0 | 0 | 0 | 0 | 0 | 0 | 0 | 0 | 0.0 |
| 13047475 | MARYSVILLE(9A) | 0 | 0 | 0 | 0 | 0 | 0 | 0 | 20670 | 0 | 0 | 0 | 0 | 0 | 0 | 0 | 0 | 0 | 0 | 0 | 0 | 0 | 0 | 0 | 0 | 20670.4 |
| 13047515 | F & L GRIFFEL | 0 | 0 | 0 | 0 | 0 | 0 | 0 | 200 | 0 | 0 | 0 | 0 | 0 | 0 | 0 | 0 | 0 | 0 | 0 | 0 | 0 | 0 | 0 | 0 | 200.0 |
| 13047565 | R BAUM | 0 | 0 | 0 | 0 | 0 | 0 | 0 | 0 | 0 | 0 | 0 | 0 | 0 | 0 | 0 | 0 | 0 | 0 | 0 | 0 | 0 | 0 | 0 | 0 | 0.0 |
| 13047570 | G/6 (9F) | 0 | 0 | 0 | 0 | 0 | 0 | 0 | 0 | 0 | 0 | 0 | 0 | 0 | 0 | 0 | 0 | 0 | 0 | 0 | 0 | 0 | 0 | 0 | 0 | 0.0 |
| 13047575 | FRMRS OWN(11A) | 0 | 0 | 0 | 0 | 0 | 0 | 0 | 6168 | 0 | 0 | 0 | 0 | 0 | 0 | 0 | 0 | 0 | 0 | 0 | 0 | 0 | 0 | 0 | 0 | 6167.5 |
| 13047605 | W SCAFE | 0 | 0 | 0 | 0 | 0 | 0 | 0 | 100 | 0 | 0 | 0 | 0 | 0 | 0 | 0 | 0 | 0 | 0 | 0 | 0 | 0 | 0 | 0 | 0 | 100.0 |
| 13047615 | R STURM #2(9G) | 0 | 0 | 0 | 0 | 0 | 0 | 0 | 0 | 0 | 0 | 0 | 0 | 0 | 0 | 0 | 0 | 0 | 0 | 0 | 0 | 0 | 0 | 0 | 0 | 0.0 |
| 13047616 | R STURM #1(9H) | 0 | 0 | 0 | 0 | 0 | 0 | 0 | 0 | 0 | 0 | 0 | 0 | 0 | 0 | 0 | 0 | 0 | 0 | 0 | 0 | 0 | 0 | 0 | 0 | 0.0 |
| 13047625 | M GRIFFEL | 0 | 0 | 0 | 0 | 0 | 0 | 0 | 0 | 0 | 0 | 0 | 0 | 0 | 0 | 0 | 0 | 0 | 0 | 0 | 0 | 0 | 0 | 0 | 0 | 0.0 |
| 13047635 | L LOOSLI #2 | 0 | 0 | 0 | 0 | 0 | 0 | 0 | 259 | 0 | 0 | 0 | 0 | 0 | 0 | 0 | 0 | 0 | 0 | 0 | 0 | 0 | 0 | 0 | 0 | 259.0 |
| 13047636 | C MALOUF | 0 | 0 | 0 | 0 | 0 | 0 | 0 | 0 | 0 | 0 | 0 | 0 | 0 | 0 | 0 | 0 | 0 | 0 | 0 | 0 | 0 | 0 | 0 | 0 | 0.0 |
| 13047681 | CONANT CNL(12A) | 0 | 0 | 0 | 0 | 0 | 0 | 0 | 2465 | 0 | 0 | 0 | 0 | 0 | 0 | 0 | 0 | 0 | 0 | 0 | 0 | 0 | 0 | 0 | 0 | 2465.0 |
| 13047710 | K NYBORG | 0 | 0 | 0 | 0 | 0 | 0 | 0 | 230 | 0 | 0 | 0 | 0 | 0 | 0 | 0 | 0 | 0 | 0 | 0 | 0 | 0 | 0 | 0 | 0 | 230.0 |
| 13047900 | BOOM CRK (13A) | 0 | 0 | 0 | 0 | 0 | 0 | 0 | 860 | 0 | 0 | 0 | 0 | 0 | 0 | 0 | 0 | 0 | 0 | 0 | 0 | 0 | 0 | 0 | 0 | 860.0 |
| 13048050 | ORME CANAL | 0 | 0 | 0 | 0 | 0 | 0 | 0 | 0 | 0 | 0 | 0 | 0 | 0 | 0 | 0 | 0 | 0 | 0 | 0 | 0 | 0 | 0 | 0 | 0 | 0.0 |
| 13048060 | SQUIR P 3(14A) | 0 | 0 | 0 | 0 | 0 | 0 | 0 | 240 | 0 | 0 | 0 | 0 | 0 | 0 | 0 | 0 | 0 | 0 | 0 | 0 | 0 | 0 | 0 | 0 | 240.0 |
| 13048070 | L ORME PUMP | 0 | 0 | 0 | 0 | 0 | 0 | 0 | 175 | 0 | 0 | 0 | 0 | 0 | 0 | 0 | 0 | 0 | 0 | 0 | 0 | 0 | 0 | 0 | 0 | 175.0 |
| 13048080 | HARSHBRGR(13B) | 0 | 0 | 0 | 0 | 0 | 0 | 0 | 0 | 0 | 0 | 0 | 0 | 0 | 0 | 0 | 0 | 0 | 0 | 0 | 0 | 0 | 0 | 0 | 0 | 0.0 |
| 13048255 | SQUIR P 1(14B) | 0 | 0 | 0 | 0 | 0 | 0 | 0 | 0 | 0 | 0 | 0 | 0 | 0 | 0 | 0 | 0 | 0 | 0 | 0 | 0 | 0 | 0 | 0 | 0 | 0.0 |
| 13048265 | D ZUNDELL(12B) | 0 | 0 | 0 | 0 | 0 | 0 | 0 | 0 | 0 | 0 | 0 | 0 | 0 | 0 | 0 | 0 | 0 | 0 | 0 | 0 | 0 | 0 | 0 | 0 | 0.0 |
| 13048275 | L LOOSLI 3(15A) | 0 | 0 | 0 | 0 | 0 | 0 | 0 | 328 | 0 | 0 | 0 | 0 | 0 | 0 | 0 | 0 | 0 | 0 | 0 | 0 | 0 | 0 | 0 | 0 | 327.5 |
| 13048280 | L LOOSLI 4(15B) | 0 | 0 | 0 | 0 | 0 | 0 | 0 | 0 | 0 | 0 | 0 | 0 | 0 | 0 | 0 | 0 | 0 | 0 | 0 | 0 | 0 | 0 | 0 | 0 | 0.0 |
| 13048290 | D BUDGE | 0 | 0 | 0 | 0 | 0 | 0 | 0 | 120 | 0 | 0 | 0 | 0 | 0 | 0 | 0 | 0 | 0 | 0 | 0 | 0 | 0 | 0 | 0 | 0 | 120.0 |
| 13048350 | J HILL (12C) | 0 | 0 | 0 | 0 | 0 | 0 | 0 | 0 | 0 | 0 | 0 | 0 | 0 | 0 | 0 | 0 | 0 | 0 | 0 | 0 | 0 | 0 | 0 | 0 | 0.0 |
| 13048430 | D REYNOLDS | 0 | 0 | 0 | 0 | 0 | 0 | 0 | 359 | 0 | 0 | 0 | 0 | 0 | 0 | 0 | 0 | 0 | 0 | 0 | 0 | 0 | 0 | 0 | 0 | 359.0 |
| 13048440 | C LOOSLI | 0 | 0 | 0 | 0 | 0 | 0 | 0 | 347 | 0 | 0 | 0 | 0 | 0 | 0 | 0 | 0 | 0 | 0 | 0 | 0 | 0 | 0 | 0 | 0 | 347.0 |
| 13048470 | T POTTER | 0 | 0 | 0 | 0 | 0 | 0 | 0 | 60 | 0 | 0 | 0 | 0 | 0 | 0 | 0 | 0 | 0 | 0 | 0 | 0 | 0 | 0 | 0 | 0 | 60.0 |
| 13048475 | ENTERPRISE | 5883 | 0 | 0 | 0 | 0 | 0 | 0 | 10233 | 0 | 0 | 0 | 0 | 0 | 0 | 10024 | 0 | 0 | 0 | 0 | 0 | 0 | 0 | 0 | 0 | 26139.8 |
| 13048485 | R D MILLER | 0 | 0 | 0 | 0 | 0 | 0 | 0 | 170 | 0 | 0 | 0 | 0 | 0 | 0 | 0 | 0 | 0 | 0 | 0 | 0 | 0 | 0 | 0 | 0 | 170.0 |
| 13048551 | C ATCHLEY (9I) | 0 | 0 | 0 | 0 | 0 | 0 | 0 | 0 | 0 | 0 | 0 | 0 | 0 | 0 | 0 | 0 | 0 | 0 | 0 | 0 | 0 | 0 | 0 | 0 | 0.0 |
| 13048556 | W C DAVIS | 0 | 0 | 0 | 0 | 0 | 0 | 0 | 0 | 0 | 0 | 0 | 0 | 0 | 0 | 0 | 0 | 0 | 0 | 0 | 0 | 0 | 0 | 0 | 0 | 0.0 |
| 13048560 | FALL R CNL(16A) | 0 | 0 | 0 | 0 | 0 | 0 | 0 | 8148 | 0 | 0 | 0 | 0 | 0 | 0 | 0 | 0 | 0 | 0 | 0 | 0 | 0 | 0 | 0 | 0 | 8147.8 |
| 13048705 | CHESTER | 0 | 0 | 0 | 0 | 0 | 0 | 0 | 1271 | 0 | 0 | 0 | 0 | 0 | 0 | 0 | 0 | 0 | 0 | 0 | 0 | 0 | 0 | 0 | 0 | 1271.2 |
| 13049008 | MCBEE | 0 | 0 | 0 | 0 | 0 | 0 | 0 | 165 | 0 | 0 | 0 | 0 | 0 | 0 | 0 | 0 | 0 | 0 | 0 | 0 | 0 | 0 | 0 | 0 | 165.0 |
| 13049010 | SILKEY | 0 | 0 | 0 | 0 | 0 | 0 | 0 | 162 | 0 | 0 | 0 | 0 | 0 | 0 | 0 | 0 | 0 | 0 | 0 | 0 | 0 | 0 | 0 | 0 | 162.0 |
| 13049015 | CURR | 0 | 0 | 0 | 0 | 0 | 0 | 0 | 40 | 0 | 0 | 0 | 0 | 0 | 0 | 0 | 0 | 0 | 0 | 0 | 0 | 0 | 0 | 0 | 0 | 40.0 |
| 13049310 | RLF PUMP | 0 | 0 | 0 | 0 | 0 | 0 | 0 | 80 | 0 | 0 | 0 | 0 | 0 | 0 | 0 | 0 | 0 | 0 | 0 | 0 | 0 | 0 | 0 | 0 | 80.0 |
| 13049490 | L LOOSLI #5 | 0 | 0 | 0 | 0 | 0 | 0 | 0 | 0 | 0 | 0 | 0 | 0 | 0 | 0 | 0 | 0 | 0 | 0 | 0 | 0 | 0 | 0 | 0 | 0 | 0.0 |
| 13049495 | G BLANCHARD | 0 | 0 | 0 | 0 | 0 | 0 | 0 | 45 | 0 | 0 | 0 | 0 | 0 | 0 | 0 | 0 | 0 | 0 | 0 | 0 | 0 | 0 | 0 | 0 | 45.0 |
| | TOTAL | 5883 | 0 | 0 | 0 | 0 | 0 | 0 | 54715 | 0 | 0 | 0 | 0 | 0 | 0 | 10024 | 0 | 0 | 0 | 0 | 0 | 0 | 0 | 0 | 0 | 70622.2 |

2012 WATER DISTRICT 1 RESERVOIR SPACE BY USER ASSUMING FULL RESERVOIRS (ACRE-FEET)

TETON RIVER

| NUMBER | USER | JACKSN | PALSDS | PL | USR | PL | WWS | HNRV | L | ISL | PK | GRSY | L | RIRIE | AM | WWS | AM | FLS | L | WLCT | RN | LTF | PL | PWR | RENTAL | TOTAL |
|----------|-----------------|--------|--------|----|-----|----|-----|-------|-----|-----|----|------|---|-------|----|-----|----|-----|---|------|----|-----|----|-----|--------|---------|
| 13053951 | SOUTH PIPE(31A) | 0 | 0 | 0 | 0 | 0 | 0 | 0 | 932 | 0 | 0 | 0 | 0 | 0 | 0 | 0 | 0 | 0 | 0 | 0 | 0 | 0 | 0 | 0 | 0 | 932.0 |
| 13053971 | J RICKS (31B) | 0 | 0 | 0 | 0 | 0 | 0 | 0 | 0 | 0 | 0 | 0 | 0 | 0 | 0 | 0 | 0 | 0 | 0 | 0 | 0 | 0 | 0 | 0 | 0 | 0.0 |
| 13054031 | BOELKE (31C) | 0 | 0 | 0 | 0 | 0 | 0 | 0 | 0 | 0 | 0 | 0 | 0 | 0 | 0 | 0 | 0 | 0 | 0 | 0 | 0 | 0 | 0 | 0 | 0 | 0.0 |
| 13054042 | CLEMNTSVL(31D) | 0 | 0 | 0 | 0 | 0 | 0 | 0 | 0 | 0 | 0 | 0 | 0 | 0 | 0 | 0 | 0 | 0 | 0 | 0 | 0 | 0 | 0 | 0 | 0 | 0.0 |
| 13054045 | HIBBERT FARMS | 0 | 0 | 0 | 0 | 0 | 0 | 120 | 0 | 0 | 0 | 0 | 0 | 0 | 0 | 0 | 0 | 0 | 0 | 0 | 0 | 0 | 0 | 0 | 0 | 120.0 |
| 13054111 | R & J BROWN | 0 | 0 | 0 | 0 | 0 | 0 | 114 | 0 | 0 | 0 | 0 | 0 | 0 | 0 | 0 | 0 | 0 | 0 | 0 | 0 | 0 | 0 | 0 | 0 | 114.0 |
| 13054291 | P L STOTT | 0 | 0 | 0 | 0 | 0 | 0 | 12 | 0 | 0 | 0 | 0 | 0 | 0 | 0 | 0 | 0 | 0 | 0 | 0 | 0 | 0 | 0 | 0 | 0 | 12.0 |
| 13054420 | B PARKINSON | 0 | 0 | 0 | 0 | 0 | 0 | 105 | 0 | 0 | 0 | 0 | 0 | 0 | 0 | 0 | 0 | 0 | 0 | 0 | 0 | 0 | 0 | 0 | 0 | 105.0 |
| 13054515 | CANYON CR CANA | 0 | 0 | 0 | 0 | 0 | 0 | 1590 | 0 | 0 | 0 | 0 | 0 | 0 | 0 | 0 | 0 | 0 | 0 | 0 | 0 | 0 | 0 | 0 | 0 | 1589.5 |
| 13054577 | G CRAPO | 0 | 0 | 0 | 0 | 0 | 0 | 30 | 0 | 0 | 0 | 0 | 0 | 0 | 0 | 0 | 0 | 0 | 0 | 0 | 0 | 0 | 0 | 0 | 0 | 30.0 |
| 13054590 | P STEVENS | 0 | 0 | 0 | 0 | 0 | 0 | 571 | 0 | 0 | 0 | 0 | 0 | 0 | 0 | 0 | 0 | 0 | 0 | 0 | 0 | 0 | 0 | 0 | 0 | 571.0 |
| 13054705 | V SCHWENDIMAN | 0 | 0 | 0 | 0 | 0 | 0 | 0 | 0 | 0 | 0 | 0 | 0 | 0 | 0 | 0 | 0 | 0 | 0 | 0 | 0 | 0 | 0 | 0 | 0 | 0.0 |
| 13054772 | R B RICKS | 0 | 0 | 0 | 0 | 0 | 0 | 220 | 0 | 0 | 0 | 0 | 0 | 0 | 0 | 0 | 0 | 0 | 0 | 0 | 0 | 0 | 0 | 0 | 0 | 220.0 |
| 13054801 | CANYON CR LAT | 0 | 0 | 0 | 0 | 0 | 0 | 120 | 0 | 0 | 0 | 0 | 0 | 0 | 0 | 0 | 0 | 0 | 0 | 0 | 0 | 0 | 0 | 0 | 0 | 120.0 |
| 13054850 | SIDDOWAY SHEEP | 0 | 0 | 0 | 0 | 0 | 0 | 0 | 0 | 0 | 0 | 0 | 0 | 0 | 0 | 0 | 0 | 0 | 0 | 0 | 0 | 0 | 0 | 0 | 0 | 0.0 |
| 13054940 | H BISCHOFF | 0 | 0 | 0 | 0 | 0 | 0 | 0 | 0 | 0 | 0 | 0 | 0 | 0 | 0 | 0 | 0 | 0 | 0 | 0 | 0 | 0 | 0 | 0 | 0 | 0.0 |
| 13055030 | WILFORD | 0 | 0 | 0 | 0 | 0 | 0 | 3747 | 0 | 0 | 0 | 0 | 0 | 0 | 0 | 0 | 0 | 0 | 0 | 0 | 0 | 0 | 0 | 0 | 0 | 3746.5 |
| 13055032 | D ALLEN (18B) | 0 | 0 | 0 | 0 | 0 | 0 | 0 | 0 | 0 | 0 | 0 | 0 | 0 | 0 | 0 | 0 | 0 | 0 | 0 | 0 | 0 | 0 | 0 | 0 | 0.0 |
| 13055033 | B TUCKER (18C) | 0 | 0 | 0 | 0 | 0 | 0 | 0 | 0 | 0 | 0 | 0 | 0 | 0 | 0 | 0 | 0 | 0 | 0 | 0 | 0 | 0 | 0 | 0 | 0 | 0.0 |
| 13055036 | B PARKER (18D) | 0 | 0 | 0 | 0 | 0 | 0 | 0 | 0 | 0 | 0 | 0 | 0 | 0 | 0 | 0 | 0 | 0 | 0 | 0 | 0 | 0 | 0 | 0 | 0 | 0.0 |
| 13055037 | SIDWY PMP(18E) | 0 | 0 | 0 | 0 | 0 | 0 | 0 | 0 | 0 | 0 | 0 | 0 | 0 | 0 | 0 | 0 | 0 | 0 | 0 | 0 | 0 | 0 | 0 | 0 | 0.0 |
| 13055039 | MCKINNLEY(18F) | 0 | 0 | 0 | 0 | 0 | 0 | 0 | 0 | 0 | 0 | 0 | 0 | 0 | 0 | 0 | 0 | 0 | 0 | 0 | 0 | 0 | 0 | 0 | 0 | 0.0 |
| 13055040 | TETON IRR(18A) | 0 | 0 | 0 | 0 | 0 | 0 | 1873 | 0 | 0 | 0 | 0 | 0 | 0 | 0 | 0 | 0 | 0 | 0 | 0 | 0 | 0 | 0 | 0 | 0 | 1873.3 |
| 13055042 | SIDDOWAY (18G) | 0 | 0 | 0 | 0 | 0 | 0 | 0 | 0 | 0 | 0 | 0 | 0 | 0 | 0 | 0 | 0 | 0 | 0 | 0 | 0 | 0 | 0 | 0 | 0 | 0.0 |
| 13055050 | PIONEER | 0 | 0 | 0 | 0 | 0 | 0 | 145 | 0 | 0 | 0 | 0 | 0 | 0 | 0 | 0 | 0 | 0 | 0 | 0 | 0 | 0 | 0 | 0 | 0 | 144.5 |
| 13055060 | STEWART | 0 | 0 | 0 | 0 | 0 | 0 | 469 | 0 | 0 | 0 | 0 | 0 | 0 | 0 | 0 | 0 | 0 | 0 | 0 | 0 | 0 | 0 | 0 | 0 | 468.5 |
| 13055193 | N BIRCH | 0 | 0 | 0 | 0 | 0 | 0 | 30 | 0 | 0 | 0 | 0 | 0 | 0 | 0 | 0 | 0 | 0 | 0 | 0 | 0 | 0 | 0 | 0 | 0 | 30.0 |
| 13055195 | B LEAVITT | 0 | 0 | 0 | 0 | 0 | 0 | 90 | 0 | 0 | 0 | 0 | 0 | 0 | 0 | 0 | 0 | 0 | 0 | 0 | 0 | 0 | 0 | 0 | 0 | 90.0 |
| 13055205 | PINCOCK-BYGTON | 0 | 0 | 0 | 0 | 0 | 0 | 302 | 0 | 0 | 0 | 0 | 0 | 0 | 0 | 0 | 0 | 0 | 0 | 0 | 0 | 0 | 0 | 0 | 0 | 302.0 |
| 13055206 | B HOLLIST | 0 | 0 | 0 | 0 | 0 | 0 | 0 | 0 | 0 | 0 | 0 | 0 | 0 | 0 | 0 | 0 | 0 | 0 | 0 | 0 | 0 | 0 | 0 | 0 | 0.0 |
| 13055210 | TETON ISLAND F | 0 | 0 | 0 | 0 | 0 | 0 | 9030 | 0 | 0 | 0 | 0 | 0 | 0 | 0 | 0 | 0 | 0 | 0 | 0 | 0 | 0 | 0 | 0 | 0 | 9030.4 |
| 13055245 | SALEM UNION B | 0 | 0 | 0 | 0 | 0 | 0 | 0 | 0 | 0 | 0 | 0 | 0 | 0 | 0 | 0 | 0 | 0 | 0 | 0 | 0 | 0 | 0 | 0 | 0 | 0.0 |
| 13055263 | J HARRIS | 0 | 0 | 0 | 0 | 0 | 0 | 0 | 0 | 0 | 0 | 0 | 0 | 0 | 0 | 0 | 0 | 0 | 0 | 0 | 0 | 0 | 0 | 0 | 0 | 0.0 |
| 13055275 | ROXANA | 0 | 0 | 0 | 0 | 0 | 0 | 794 | 0 | 0 | 0 | 0 | 0 | 0 | 0 | 0 | 0 | 0 | 0 | 0 | 0 | 0 | 0 | 0 | 0 | 794.0 |
| 13055280 | ISLAND WARD | 0 | 0 | 0 | 0 | 0 | 0 | 3329 | 0 | 0 | 0 | 0 | 0 | 0 | 0 | 0 | 0 | 0 | 0 | 0 | 0 | 0 | 0 | 0 | 0 | 3328.7 |
| 13055295 | SAUREY | 0 | 0 | 0 | 0 | 0 | 0 | 163 | 0 | 0 | 0 | 0 | 0 | 0 | 0 | 0 | 0 | 0 | 0 | 0 | 0 | 0 | 0 | 0 | 0 | 163.0 |
| 13055311 | PINCOCK-GARNER | 0 | 0 | 0 | 0 | 0 | 0 | 0 | 0 | 0 | 0 | 0 | 0 | 0 | 0 | 0 | 0 | 0 | 0 | 0 | 0 | 0 | 0 | 0 | 0 | 0.0 |
| 13055313 | GARDNER-BEDDES | 0 | 0 | 0 | 0 | 0 | 0 | 120 | 0 | 0 | 0 | 0 | 0 | 0 | 0 | 0 | 0 | 0 | 0 | 0 | 0 | 0 | 0 | 0 | 0 | 120.0 |
| 13055314 | BIGLER SLOUGH | 0 | 0 | 0 | 0 | 0 | 0 | 58 | 0 | 0 | 0 | 0 | 0 | 0 | 0 | 0 | 0 | 0 | 0 | 0 | 0 | 0 | 0 | 0 | 0 | 58.0 |
| 13055315 | WDMNSE-JSN(19A) | 0 | 0 | 0 | 0 | 0 | 0 | 1332 | 0 | 0 | 0 | 0 | 0 | 0 | 0 | 0 | 0 | 0 | 0 | 0 | 0 | 0 | 0 | 0 | 0 | 1332.0 |
| 13055319 | G GODFREY | 0 | 0 | 0 | 0 | 0 | 0 | 5 | 0 | 0 | 0 | 0 | 0 | 0 | 0 | 0 | 0 | 0 | 0 | 0 | 0 | 0 | 0 | 0 | 0 | 5.0 |
| 13055321 | R R RICKS | 0 | 0 | 0 | 0 | 0 | 0 | 220 | 0 | 0 | 0 | 0 | 0 | 0 | 0 | 0 | 0 | 0 | 0 | 0 | 0 | 0 | 0 | 0 | 0 | 220.0 |
| 13055323 | CITY OF REXBUR | 0 | 0 | 0 | 0 | 0 | 0 | 0 | 0 | 0 | 0 | 0 | 0 | 0 | 0 | 0 | 0 | 0 | 0 | 0 | 0 | 0 | 0 | 0 | 0 | 0.0 |
| 13055325 | T BRUNSON(19B) | 0 | 0 | 0 | 0 | 0 | 0 | 0 | 0 | 0 | 0 | 0 | 0 | 0 | 0 | 0 | 0 | 0 | 0 | 0 | 0 | 0 | 0 | 0 | 0 | 0.0 |
| 13055327 | J S WRIGHT | 0 | 0 | 0 | 0 | 0 | 0 | 31 | 0 | 0 | 0 | 0 | 0 | 0 | 0 | 0 | 0 | 0 | 0 | 0 | 0 | 0 | 0 | 0 | 0 | 31.0 |
| 13055334 | REXBURG IRRIG | 0 | 0 | 0 | 0 | 0 | 0 | 4340 | 0 | 0 | 0 | 0 | 0 | 0 | 0 | 0 | 0 | 0 | 0 | 0 | 0 | 0 | 0 | 0 | 0 | 4339.9 |
| | TOTAL | 0 | 0 | 0 | 0 | 0 | 0 | 29890 | 0 | 0 | 0 | 0 | 0 | 0 | 0 | 0 | 0 | 0 | 0 | 0 | 0 | 0 | 0 | 0 | 0 | 29890.3 |

2012 WATER DISTRICT 1 RESERVOIR SPACE BY USER ASSUMING FULL RESERVOIRS (ACRE-FEET)


WILLOW CREEK

| NUMBER | USER | JACKSN | PALSDS | PL | USR | PL | WWS | HNRV | L | ISL | PK | GRSY | L | RIRIE | AM | WWS | AM | FLS | L | WLCT | RN | LTF | PL | PWR | RENTAL | TOTAL |
|----------|----------------|--------|--------|----|-----|----|-----|------|---|-----|----|------|---|-------|----|-----|----|-----|---|------|----|-----|----|-----|--------|-------|
| 13057938 | LOERTSCHER | 0 | 0 | 0 | 0 | 0 | 0 | 0 | 0 | 0 | 0 | 0 | 0 | 0 | 0 | 0 | 0 | 0 | 0 | 0 | 0 | 0 | 0 | 0 | 0 | 0.0 |
| 13057950 | RIRIE RESRVR | 0 | 0 | 0 | 0 | 0 | 0 | 0 | 0 | 0 | 0 | 0 | 0 | 0 | 0 | 0 | 0 | 0 | 0 | 0 | 0 | 0 | 0 | 0 | 0 | 0.0 |
| 13058015 | BOYD FOSTER | 0 | 0 | 0 | 0 | 0 | 0 | 0 | 0 | 0 | 0 | 0 | 0 | 0 | 0 | 0 | 0 | 0 | 0 | 0 | 0 | 0 | 0 | 0 | 0 | 0.0 |
| 13058090 | SCHWENDIMAN | 0 | 0 | 0 | 0 | 0 | 0 | 0 | 0 | 0 | 0 | 0 | 0 | 0 | 0 | 0 | 0 | 0 | 0 | 0 | 0 | 0 | 0 | 0 | 0 | 0.0 |
| 13058105 | LOVELL # 1 | 0 | 0 | 0 | 0 | 0 | 0 | 0 | 0 | 0 | 0 | 0 | 0 | 0 | 0 | 0 | 0 | 0 | 0 | 0 | 0 | 0 | 0 | 0 | 0 | 0.0 |
| 13058125 | FERGUSON | 0 | 0 | 0 | 0 | 0 | 0 | 0 | 0 | 0 | 0 | 0 | 0 | 0 | 0 | 0 | 0 | 0 | 0 | 0 | 0 | 0 | 0 | 0 | 0 | 0.0 |
| 13058145 | LOVELL # 2 | 0 | 0 | 0 | 0 | 0 | 0 | 0 | 0 | 0 | 0 | 0 | 0 | 0 | 0 | 0 | 0 | 0 | 0 | 0 | 0 | 0 | 0 | 0 | 0 | 0.0 |
| 13058165 | W REID #1 | 0 | 0 | 0 | 0 | 0 | 0 | 0 | 0 | 0 | 0 | 0 | 0 | 0 | 0 | 0 | 0 | 0 | 0 | 0 | 0 | 0 | 0 | 0 | 0 | 0.0 |
| 13058210 | SARGENT & SUMM | 0 | 0 | 0 | 0 | 0 | 0 | 0 | 0 | 0 | 0 | 0 | 0 | 0 | 0 | 0 | 0 | 0 | 0 | 0 | 0 | 0 | 0 | 0 | 0 | 0.0 |
| 13058230 | DURTSCHI PUMPS | 0 | 0 | 0 | 0 | 0 | 0 | 0 | 0 | 0 | 0 | 0 | 0 | 0 | 0 | 0 | 0 | 0 | 0 | 0 | 0 | 0 | 0 | 0 | 0 | 0.0 |
| 13058250 | W REED #2 | 0 | 0 | 0 | 0 | 0 | 0 | 0 | 0 | 0 | 0 | 0 | 0 | 0 | 0 | 0 | 0 | 0 | 0 | 0 | 0 | 0 | 0 | 0 | 0 | 0.0 |
| 13058265 | FOSTER-SARGENT | 0 | 0 | 0 | 0 | 0 | 0 | 0 | 0 | 0 | 0 | 0 | 0 | 0 | 0 | 0 | 0 | 0 | 0 | 0 | 0 | 0 | 0 | 0 | 0 | 0.0 |
| 13058270 | SPERRY | 0 | 0 | 0 | 0 | 0 | 0 | 0 | 0 | 0 | 0 | 0 | 0 | 0 | 0 | 0 | 0 | 0 | 0 | 0 | 0 | 0 | 0 | 0 | 0 | 0.0 |
| 13058290 | ORVAL AVERY | 0 | 0 | 0 | 0 | 0 | 0 | 0 | 0 | 0 | 0 | 0 | 0 | 0 | 0 | 0 | 0 | 0 | 0 | 0 | 0 | 0 | 0 | 0 | 0 | 0.0 |
| 13058310 | ROY AVERY | 0 | 0 | 0 | 0 | 0 | 0 | 0 | 0 | 0 | 0 | 0 | 0 | 0 | 0 | 0 | 0 | 0 | 0 | 0 | 0 | 0 | 0 | 0 | 0 | 0.0 |
| 13058330 | STUCKI PUMPS | 0 | 0 | 0 | 0 | 0 | 0 | 0 | 0 | 0 | 0 | 0 | 0 | 0 | 0 | 0 | 0 | 0 | 0 | 0 | 0 | 0 | 0 | 0 | 0 | 0.0 |
| 13058340 | SCHWENDIMAN #2 | 0 | 0 | 0 | 0 | 0 | 0 | 0 | 0 | 0 | 0 | 0 | 0 | 0 | 0 | 0 | 0 | 0 | 0 | 0 | 0 | 0 | 0 | 0 | 0 | 0.0 |
| 13058350 | O AVERY PUMP | 0 | 0 | 0 | 0 | 0 | 0 | 0 | 0 | 0 | 0 | 0 | 0 | 0 | 0 | 0 | 0 | 0 | 0 | 0 | 0 | 0 | 0 | 0 | 0 | 0.0 |
| 13058370 | ROY COOPER SAN | 0 | 0 | 0 | 0 | 0 | 0 | 0 | 0 | 0 | 0 | 0 | 0 | 0 | 0 | 0 | 0 | 0 | 0 | 0 | 0 | 0 | 0 | 0 | 0 | 0.0 |
| 13058380 | ROY COOPER WIL | 0 | 0 | 0 | 0 | 0 | 0 | 0 | 0 | 0 | 0 | 0 | 0 | 0 | 0 | 0 | 0 | 0 | 0 | 0 | 0 | 0 | 0 | 0 | 0 | 0.0 |
| 13058508 | D KEELER | 0 | 0 | 0 | 0 | 0 | 0 | 0 | 0 | 0 | 0 | 0 | 0 | 0 | 0 | 0 | 0 | 0 | 0 | 0 | 0 | 0 | 0 | 0 | 0 | 0.0 |
| 13058510 | PROGRESSIVE SA | 0 | 0 | 0 | 0 | 0 | 0 | 0 | 0 | 0 | 0 | 0 | 0 | 0 | 0 | 0 | 0 | 0 | 0 | 0 | 0 | 0 | 0 | 0 | 0 | 0.0 |
| 13058512 | BEAN | 0 | 0 | 0 | 0 | 0 | 0 | 0 | 0 | 0 | 0 | 0 | 0 | 0 | 0 | 0 | 0 | 0 | 0 | 0 | 0 | 0 | 0 | 0 | 0 | 0.0 |
| 13058514 | W & O COOPER | 0 | 0 | 0 | 0 | 0 | 0 | 0 | 0 | 0 | 0 | 0 | 0 | 0 | 0 | 0 | 0 | 0 | 0 | 0 | 0 | 0 | 0 | 0 | 0 | 0.0 |
| 13058515 | IDAHO FR SAND | 0 | 0 | 0 | 0 | 0 | 0 | 0 | 0 | 0 | 0 | 0 | 0 | 0 | 0 | 0 | 0 | 0 | 0 | 0 | 0 | 0 | 0 | 0 | 0 | 0.0 |
| 13058519 | DEMICK | 0 | 0 | 0 | 0 | 0 | 0 | 0 | 0 | 0 | 0 | 0 | 0 | 0 | 0 | 0 | 0 | 0 | 0 | 0 | 0 | 0 | 0 | 0 | 0 | 0.0 |
| 13058530 | PROGRESSIVE WI | 0 | 0 | 0 | 0 | 0 | 0 | 0 | 0 | 0 | 0 | 0 | 0 | 0 | 0 | 0 | 0 | 0 | 0 | 0 | 0 | 0 | 0 | 0 | 0 | 0.0 |
| | TOTAL | 0 | 0 | 0 | 0 | 0 | 0 | 0 | 0 | 0 | 0 | 0 | 0 | 0 | 0 | 0 | 0 | 0 | 0 | 0 | 0 | 0 | 0 | 0 | 0 | 0.0 |

2012 WATER DISTRICT 1 RESERVOIR SPACE BY USER ASSUMING FULL RESERVOIRS (ACRE-FEET)

MISCELLANEOUS

| NUMBER | USER | JACKSN | PALSDS | PL | USR | PL | WWS | HNRV | L | ISL | PK | GRSY | L | RIRIE | AM | WWS | AM | FLS | L | WLCT | RN | LTF | PL | PWR | RENTAL | TOTAL |
|----------|----------------|--------|--------|-------|------|------|-----|-------|---|-------|----|------|-------|-------|----|--------|-------|-----|---|------|----|--------|----|-----|--------|----------|
| 99999100 | POCATELLO CITY | 0 | 50000 | | 0 | | 0 | | 0 | 0 | | 0 | | 0 | | 0 | | 0 | | 0 | | 0 | | 0 | 0 | 50000.0 |
| 99999150 | FMC CORP | 0 | 5000 | | 0 | | 0 | | 0 | 0 | | 0 | | 0 | | 0 | | 0 | | 0 | | 0 | | 0 | 0 | 5000.0 |
| 99999200 | FRE-MAD SNAKE | 0 | 0 | | 0 | | 0 | | 0 | 0 | | 0 | | 0 | | 0 | | 0 | | 0 | | 0 | | 0 | 0 | 0.0 |
| 99999250 | WYOMING COMPCT | 0 | 33000 | | 0 | | 0 | | 0 | 0 | | 0 | | 0 | | 0 | | 0 | | 0 | | 0 | | 0 | 0 | 33000.0 |
| 99999300 | PALISADES USRS | 0 | 0 | 53070 | | 560 | | 0 | | 0 | | 0 | | 0 | | 0 | | 0 | | 0 | | 0 | | 0 | 0 | 53630.0 |
| 99999350 | IDAHO POWER CO | 0 | 0 | | 0 | | 0 | | 0 | 0 | | 0 | | 0 | | 0 | 44275 | | 0 | | 0 | | 0 | 0 | 0 | 44275.0 |
| 99999400 | BUREAU OF REC | 3923 | 10022 | | 0 | | 0 | | 0 | 0 | | 0 | | 0 | | 0 | 8950 | | 0 | | 0 | 157000 | | 0 | 0 | 179895.0 |
| 99999410 | ARTESIAN IRR | 0 | 0 | | 0 | | 0 | | 0 | 0 | | 0 | | 0 | | 0 | 2794 | | 0 | | 0 | | 0 | 0 | 0 | 2794.0 |
| 99999500 | SNAKE UNALC BK | 0 | 0 | | 0 | | 0 | | 0 | 0 | | 0 | | 0 | | 0 | 0 | | 0 | | 0 | | 0 | 0 | 0 | 0.0 |
| 99999525 | FREE-MAD TRANS | 0 | 0 | | 0 | | 0 | | 0 | 0 | | 0 | | 0 | | 0 | 0 | | 0 | | 0 | | 0 | 0 | 0 | 0.0 |
| 99999550 | FRE-MAD MISC | 0 | 0 | | 0 | | 0 | | 0 | 0 | | 0 | | 0 | | 0 | 0 | | 0 | | 0 | | 0 | 0 | 0 | 0.0 |
| 99999600 | F-M UNALLCATED | 0 | 0 | | 0 | | 0 | | 0 | 24103 | | 0 | | 0 | | 0 | 0 | | 0 | | 0 | | 0 | 0 | 0 | 24102.6 |
| 99999700 | MITIGATION INC | 0 | 16360 | | 0 | 2620 | | 0 | | 0 | | 0 | 80500 | | 0 | 0 | 0 | | 0 | | 0 | | 0 | 0 | 0 | 99480.0 |
| 99999725 | GROUND WTR EX | 0 | 0 | | 0 | | 0 | | 0 | 0 | | 0 | | 0 | | 0 | 0 | | 0 | | 0 | | 0 | 0 | 0 | 0.0 |
| 99999950 | MILNER | 0 | 0 | | 0 | | 0 | | 0 | 0 | | 0 | | 0 | | 0 | 0 | | 0 | | 0 | | 0 | 0 | 0 | 0.0 |
| 99999990 | OTHER | 0 | 0 | | 0 | | 0 | | 0 | 0 | | 0 | | 0 | | 0 | 0 | | 0 | | 0 | | 0 | 0 | 0 | 0.0 |
| | TOTAL | 3923 | 114382 | 53070 | 3180 | | 0 | 24103 | 0 | 80500 | | 0 | 56019 | 0 | | 157000 | | 0 | | 0 | 0 | 157000 | | 0 | 0 | 492176.6 |



2012 WATER DISTRICT 1 RENTAL LAST TO FILL SPACE FROM ORIGINATING RESERVOIR, BY USER (ACRE-FEET)

| NUMBER | USER | JACKSN | PALSDS | PL | USR | PL | WWS | HNRV | L | ISL | PK | GRSY | L | RIRIE | AM | WWS | AM | FLS | L | WLCT | TOTAL |
|--------|-------|--------|--------|----|-----|----|-----|------|---|-----|----|------|---|-------|----|-----|----|-----|---|------|-------|
| | TOTAL | 0 | 0 | 0 | 0 | 0 | 0 | 0 | 0 | 0 | 0 | 0 | 0 | 0 | 0 | 0 | 0 | 0 | 0 | 0 | 0.0 |

DRAFT

PART 1

2012 WATER DISTRICT 1 RESERVOIR SPACE BY REACH ASSUMING FULL RESERVOIRS WITHOUT RENTAL POOL(ACRE-FEET)

| RIVER REACH | JACKSON | PALISADES | PAL USR | PAL WWS | HENRYS LAKE | ISLAND PARK | GRASSY LAKE |
|----------------------|----------|-----------|---------|----------|-------------|-------------|-------------|
| IRWIN TO LORENZO | 60383.0 | 133040.0 | 0.0 | 48400.0 | 0.0 | 0.0 | 0.0 |
| LORENZO TO BLACKFOOT | 181591.0 | 311108.0 | 0.0 | 83420.0 | 0.0 | 97.0 | 0.0 |
| BLACKFOOT TO MILNER | 595220.0 | 328800.0 | 0.0 | 124600.0 | 0.0 | 0.0 | 0.0 |
| MAIN STEM HENRYS FRK | 0.0 | 0.0 | 0.0 | 0.0 | 90000.0 | 41398.9 | 0.0 |
| FALLS RIVER | 5883.0 | 0.0 | 0.0 | 0.0 | 0.0 | 54715.2 | 0.0 |
| TETON RIVER | 0.0 | 0.0 | 0.0 | 0.0 | 0.0 | 29890.3 | 0.0 |
| WILLOW CREEK | 0.0 | 0.0 | 0.0 | 0.0 | 0.0 | 0.0 | 0.0 |
| MISCELLANEOUS | 3923.0 | 114382.0 | 53070.0 | 3180.0 | 0.0 | 24102.6 | 0.0 |
| TOTAL | 847000.0 | 887330.0 | 53070.0 | 259600.0 | 90000.0 | 150204.0 | 0.0 |

| RIVER REACH | RIRIE | AM WWS | AM FALLS | LAKE WALCOTT | RNT LTF | PAL PWR | RENTAL POOL | TOTAL |
|----------------------|---------|----------|-----------|--------------|---------|----------|-------------|-----------|
| IRWIN TO LORENZO | 0.0 | 0.0 | 52689.0 | 0.0 | 0.0 | 0.0 | 0.0 | 294512.0 |
| LORENZO TO BLACKFOOT | 0.0 | 0.0 | 181026.0 | 0.0 | 0.0 | 0.0 | 0.0 | 757242.0 |
| BLACKFOOT TO MILNER | 0.0 | 156830.0 | 1216002.0 | 95200.0 | 0.0 | 0.0 | 0.0 | 2516652.0 |
| MAIN STEM HENRYS FRK | 0.0 | 0.0 | 0.0 | 0.0 | 0.0 | 0.0 | 0.0 | 131398.9 |
| FALLS RIVER | 0.0 | 0.0 | 10024.0 | 0.0 | 0.0 | 0.0 | 0.0 | 70622.2 |
| TETON RIVER | 0.0 | 0.0 | 0.0 | 0.0 | 0.0 | 0.0 | 0.0 | 29890.3 |
| WILLOW CREEK | 0.0 | 0.0 | 0.0 | 0.0 | 0.0 | 0.0 | 0.0 | 0.0 |
| MISCELLANEOUS | 80500.0 | 0.0 | 56019.0 | 0.0 | 0.0 | 157000.0 | 0.0 | 492176.6 |
| TOTAL | 80500.0 | 156830.0 | 1515760.0 | 95200.0 | 0.0 | 157000.0 | 0.0 | 4292494.0 |

2012 WATER DISTRICT 1 RESERVOIR STORAGE BY USER AFTER PERCENT FILL AND EVAPORATION, WITH RENTAL POOL(ACRE-FEET)

IRWIN TO LORENZO

| NUMBER | USER | JACKSN | PALS | PL | USR | PL | WWS | HNRY | L | ISL | PK | GRSY | L | RIRIE | AM | WWS | AM | FLS | L | WLCT | RN | LTF | PL | PWR | RENTAL | TOTAL |
|----------|----------------|--------|-------|----|-----|------|-----|------|---|-----|----|------|---|-------|----|-----|-------|-----|---|------|----|-----|----|------|--------|---------|
| 13010500 | JACKSON LAKE | 0 | 0 | 0 | 0 | 0 | 0 | 0 | 0 | 0 | 0 | 0 | 0 | 0 | 0 | 0 | 0 | 0 | 0 | 0 | 0 | 0 | 0 | 0 | 0 | 0.0 |
| 13032450 | PALISADES | 0 | 0 | 0 | 0 | 0 | 0 | 0 | 0 | 0 | 0 | 0 | 0 | 0 | 0 | 0 | 0 | 0 | 0 | 0 | 0 | 0 | 0 | 0 | 0 | 0.0 |
| 13032510 | P BYRD | 0 | 0 | 0 | 0 | 0 | 0 | 0 | 0 | 0 | 0 | 0 | 0 | 0 | 0 | 0 | 0 | 0 | 0 | 0 | 0 | 0 | 0 | 0 | 0 | 0.0 |
| 13032515 | BOY SCOUT PUMP | 0 | 0 | 0 | 0 | 0 | 0 | 0 | 0 | 0 | 0 | 0 | 0 | 0 | 0 | 0 | 0 | 0 | 0 | 0 | 0 | 0 | 0 | 40 | 0 | 40.0 |
| 13032520 | A ROSTAD | 0 | 0 | 0 | 0 | 0 | 0 | 0 | 0 | 0 | 0 | 0 | 0 | 0 | 0 | 0 | 0 | 0 | 0 | 0 | 0 | 0 | 0 | 0 | 0 | 0.0 |
| 13032920 | R ROSE | 0 | 0 | 0 | 0 | 0 | 0 | 0 | 0 | 0 | 0 | 0 | 0 | 0 | 0 | 0 | 0 | 0 | 0 | 0 | 0 | 0 | 0 | 0 | 0 | 0.0 |
| 13033010 | PALISADES CNL | 0 | 0 | 0 | 0 | 0 | 0 | 0 | 0 | 0 | 0 | 0 | 0 | 0 | 0 | 0 | 0 | 0 | 0 | 0 | 0 | 0 | 0 | 0 | 2 | 2.0 |
| 13033643 | J FLEMING | 0 | 0 | 0 | 0 | 0 | 0 | 0 | 0 | 0 | 0 | 0 | 0 | 0 | 0 | 0 | 0 | 0 | 0 | 0 | 0 | 0 | 0 | 0 | 0 | 0.0 |
| 13033650 | MERT OGDEN | 0 | 0 | 0 | 0 | 0 | 0 | 0 | 0 | 0 | 0 | 0 | 0 | 0 | 0 | 0 | 0 | 0 | 0 | 0 | 0 | 0 | 0 | 0 | 0 | 0.0 |
| 13033660 | LYNN DIXON | 0 | 0 | 0 | 0 | 0 | 0 | 0 | 0 | 0 | 0 | 0 | 0 | 0 | 0 | 0 | 0 | 0 | 0 | 0 | 0 | 0 | 0 | 0 | 0 | 0.0 |
| 13033698 | J CHICK | 0 | 0 | 0 | 0 | 0 | 0 | 0 | 0 | 0 | 0 | 0 | 0 | 0 | 0 | 0 | 0 | 0 | 0 | 0 | 0 | 0 | 0 | 0 | 0 | 0.0 |
| 13034460 | L JACOBSON | 0 | 0 | 0 | 0 | 0 | 0 | 0 | 0 | 0 | 0 | 0 | 0 | 0 | 0 | 0 | 0 | 0 | 0 | 0 | 0 | 0 | 0 | 0 | 0 | 0.0 |
| 13037305 | I SPAULDING | 0 | 0 | 0 | 0 | 0 | 0 | 0 | 0 | 0 | 0 | 0 | 0 | 0 | 0 | 0 | 0 | 0 | 0 | 0 | 0 | 0 | 0 | 0 | 0 | 0.0 |
| 13037490 | B FOSTER | 0 | 0 | 0 | 0 | 0 | 0 | 0 | 0 | 0 | 0 | 0 | 0 | 0 | 0 | 0 | 0 | 0 | 0 | 0 | 0 | 0 | 0 | 0 | 0 | 0.0 |
| 13037505 | ANDERSON (1A) | 7773 | 14666 | 0 | 0 | 9469 | 0 | 0 | 0 | 0 | 0 | 0 | 0 | 0 | 0 | 0 | 12629 | 0 | 0 | 0 | 0 | 0 | 0 | 0 | 5 | 44541.8 |
| 13037510 | M & M CATTLE | 0 | 0 | 0 | 0 | 0 | 0 | 0 | 0 | 0 | 0 | 0 | 0 | 0 | 0 | 0 | 0 | 0 | 0 | 0 | 0 | 0 | 0 | 0 | 0 | 0.0 |
| 13037855 | M NEWBY #1(2A) | 0 | 0 | 0 | 0 | 0 | 0 | 0 | 0 | 0 | 0 | 0 | 0 | 0 | 0 | 0 | 0 | 0 | 0 | 0 | 0 | 0 | 0 | 0 | 0 | 0.0 |
| 13037860 | M NEWBY #2(2B) | 0 | 0 | 0 | 0 | 0 | 0 | 0 | 0 | 0 | 0 | 0 | 0 | 0 | 0 | 0 | 0 | 0 | 0 | 0 | 0 | 0 | 0 | 0 | 0 | 0.0 |
| 13037880 | M NEWBY #3(2C) | 0 | 0 | 0 | 0 | 0 | 0 | 0 | 0 | 0 | 0 | 0 | 0 | 0 | 0 | 0 | 0 | 0 | 0 | 0 | 0 | 0 | 0 | 0 | 0 | 0.0 |
| 13037975 | EAGLE ROCK(1B) | 0 | 0 | 0 | 0 | 0 | 0 | 0 | 0 | 0 | 0 | 0 | 0 | 0 | 0 | 0 | 0 | 0 | 0 | 0 | 0 | 0 | 0 | 0 | 0 | 0.0 |
| 13037980 | FARMERS FRIEND | 1767 | 4490 | 0 | 0 | 3060 | 0 | 0 | 0 | 0 | 0 | 0 | 0 | 0 | 0 | 0 | 0 | 0 | 0 | 0 | 0 | 0 | 0 | 0 | 2 | 9318.7 |
| 13037985 | ENTERPRIZE | 9941 | 14280 | 0 | 0 | 1462 | 0 | 0 | 0 | 0 | 0 | 0 | 0 | 0 | 0 | 0 | 8564 | 0 | 0 | 0 | 0 | 0 | 0 | 0 | 0 | 34246.8 |
| 13037997 | C HICKMAN | 0 | 0 | 0 | 0 | 0 | 0 | 0 | 0 | 0 | 0 | 0 | 0 | 0 | 0 | 0 | 0 | 0 | 0 | 0 | 0 | 0 | 0 | 0 | 0 | 0.0 |
| 13038025 | BUTLER ISLAND | 0 | 0 | 0 | 0 | 201 | 0 | 0 | 0 | 0 | 0 | 0 | 0 | 0 | 0 | 0 | 0 | 0 | 0 | 0 | 0 | 0 | 0 | 0 | 0 | 200.8 |
| 13038030 | ROSS AND RAND | 0 | 0 | 0 | 0 | 0 | 0 | 0 | 0 | 0 | 0 | 0 | 0 | 0 | 0 | 0 | 0 | 0 | 0 | 0 | 0 | 0 | 0 | 0 | 0 | 0.0 |
| 13038050 | STEELE | 0 | 0 | 0 | 0 | 0 | 0 | 0 | 0 | 0 | 0 | 0 | 0 | 0 | 0 | 0 | 0 | 0 | 0 | 0 | 0 | 0 | 0 | 0 | 0 | 0.0 |
| 13038055 | HARRISON | 10551 | 15148 | 0 | 0 | 3727 | 0 | 0 | 0 | 0 | 0 | 0 | 0 | 0 | 0 | 0 | 11542 | 0 | 0 | 0 | 0 | 0 | 0 | 0 | 0 | 40967.8 |
| 13038065 | CHENEY | 0 | 0 | 0 | 0 | 0 | 0 | 0 | 0 | 0 | 0 | 0 | 0 | 0 | 0 | 0 | 0 | 0 | 0 | 0 | 0 | 0 | 0 | 0 | 0 | 0.0 |
| 13038075 | G SCOTT #1(3A) | 0 | 0 | 0 | 0 | 0 | 0 | 0 | 0 | 0 | 0 | 0 | 0 | 0 | 0 | 0 | 0 | 0 | 0 | 0 | 0 | 0 | 0 | 0 | 0 | 0.0 |
| 13038079 | J BROWN | 0 | 0 | 0 | 0 | 0 | 0 | 0 | 0 | 0 | 0 | 0 | 0 | 0 | 0 | 0 | 0 | 0 | 0 | 0 | 0 | 0 | 0 | 0 | 0 | 0.0 |
| 13038080 | BUTLER ISL #2 | 0 | 0 | 0 | 0 | 0 | 0 | 0 | 0 | 0 | 0 | 0 | 0 | 0 | 0 | 0 | 0 | 0 | 0 | 0 | 0 | 0 | 0 | 0 | 0 | 0.0 |
| 13038081 | G SCOTT #2(3B) | 0 | 0 | 0 | 0 | 0 | 0 | 0 | 0 | 0 | 0 | 0 | 0 | 0 | 0 | 0 | 0 | 0 | 0 | 0 | 0 | 0 | 0 | 0 | 0 | 0.0 |
| 13038084 | SUBDIV PUMP | 0 | 0 | 0 | 0 | 0 | 0 | 0 | 0 | 0 | 0 | 0 | 0 | 0 | 0 | 0 | 0 | 0 | 0 | 0 | 0 | 0 | 0 | 0 | 0 | 0.0 |
| 13038085 | RUDY | 3119 | 11003 | 0 | 0 | 1606 | 0 | 0 | 0 | 0 | 0 | 0 | 0 | 0 | 0 | 0 | 2542 | 0 | 0 | 0 | 0 | 0 | 0 | 0 | 0 | 18270.5 |
| 13038090 | LOWDER SLOUGH | 919 | 964 | 0 | 0 | 321 | 0 | 0 | 0 | 0 | 0 | 0 | 0 | 0 | 0 | 0 | 0 | 0 | 0 | 0 | 0 | 0 | 0 | 0 | 0 | 2203.9 |
| 13038098 | KITE & NORD | 0 | 0 | 0 | 0 | 0 | 0 | 0 | 0 | 0 | 0 | 0 | 0 | 0 | 0 | 0 | 0 | 0 | 0 | 0 | 0 | 0 | 0 | 40 | 0 | 40.0 |
| 13038110 | BURGESS (4A) | 9367 | 18794 | 0 | 0 | 6425 | 0 | 0 | 0 | 0 | 0 | 0 | 0 | 0 | 0 | 0 | 9114 | 0 | 0 | 0 | 0 | 0 | 0 | 1030 | 0 | 44730.9 |
| 13038113 | M H HILL | 0 | 0 | 0 | 0 | 0 | 0 | 0 | 0 | 0 | 0 | 0 | 0 | 0 | 0 | 0 | 0 | 0 | 0 | 0 | 0 | 0 | 0 | 0 | 0 | 0.0 |
| 13038115 | CLARK & ED(5A) | 0 | 112 | 0 | 0 | 530 | 0 | 0 | 0 | 0 | 0 | 0 | 0 | 0 | 0 | 0 | 0 | 0 | 0 | 0 | 0 | 0 | 0 | 0 | 0 | 642.5 |
| 13038145 | CROFT | 0 | 0 | 0 | 0 | 0 | 0 | 0 | 0 | 0 | 0 | 0 | 0 | 0 | 0 | 0 | 0 | 0 | 0 | 0 | 0 | 0 | 0 | 0 | 0 | 0.0 |
| 13038147 | J EDWARDS (5D) | 0 | 0 | 0 | 0 | 0 | 0 | 0 | 0 | 0 | 0 | 0 | 0 | 0 | 0 | 0 | 0 | 0 | 0 | 0 | 0 | 0 | 0 | 0 | 0 | 0.0 |
| 13038148 | G HOLMAN | 0 | 0 | 0 | 0 | 0 | 0 | 0 | 0 | 0 | 0 | 0 | 0 | 0 | 0 | 0 | 0 | 0 | 0 | 0 | 0 | 0 | 0 | 0 | 0 | 0.0 |
| 13038149 | G MUMA | 0 | 0 | 0 | 0 | 0 | 0 | 0 | 0 | 0 | 0 | 0 | 0 | 0 | 0 | 0 | 0 | 0 | 0 | 0 | 0 | 0 | 0 | 0 | 0 | 0.0 |

2012 WATER DISTRICT 1 RESERVOIR STORAGE BY USER AFTER PERCENT FILL AND EVAPORATION, WITH RENTAL POOL(ACRE-FEET)

IRWIN TO LORENZO

| NUMBER | USER | JACKSN | PALSDS | PL | USR | PL | WWS | HNRV | L | ISL | PK | GRSY | L | RIRIE | AM | WWS | AM | FLS | L | WLCT | RN | LTF | PL | PWR | RENTAL | TOTAL |
|----------|----------------|--------|--------|----|-------|----|-----|------|---|-----|----|------|---|-------|----|-------|-----|-----|---|------|----|-----|----|------|----------|-------|
| 13038150 | EAST LABELLE | 0 | 0 | 0 | 643 | 0 | 0 | 0 | 0 | 0 | 0 | 0 | 0 | 0 | 0 | 0 | 0 | 0 | 0 | 0 | 0 | 0 | 0 | 0 | 642.5 | |
| 13038151 | B GROVER (5B) | 0 | 0 | 0 | 0 | 0 | 0 | 0 | 0 | 0 | 0 | 0 | 0 | 0 | 0 | 0 | 0 | 0 | 0 | 0 | 0 | 0 | 0 | 0 | 0.0 | |
| 13038180 | RIGBY | 0 | 3895 | 0 | 1165 | 0 | 0 | 0 | 0 | 0 | 0 | 0 | 0 | 0 | 0 | 0 | 0 | 0 | 0 | 0 | 0 | 0 | 0 | 500 | 5559.9 | |
| 13038183 | K FOSTER (5C) | 0 | 0 | 0 | 0 | 0 | 0 | 0 | 0 | 0 | 0 | 0 | 0 | 0 | 0 | 0 | 0 | 0 | 0 | 0 | 0 | 0 | 0 | 0 | 0.0 | |
| 13038201 | WHITE ISLAND | 0 | 0 | 0 | 0 | 0 | 0 | 0 | 0 | 0 | 0 | 0 | 0 | 0 | 0 | 0 | 0 | 0 | 0 | 0 | 0 | 0 | 0 | 0 | 0.0 | |
| 13038204 | DILTS LAT (6B) | 0 | 0 | 0 | 0 | 0 | 0 | 0 | 0 | 0 | 0 | 0 | 0 | 0 | 0 | 0 | 0 | 0 | 0 | 0 | 0 | 0 | 0 | 0 | 0.0 | |
| 13038205 | DILTS (6A) | 451 | 755 | 0 | 209 | 0 | 0 | 0 | 0 | 0 | 0 | 0 | 0 | 0 | 0 | 0 | 850 | 0 | 0 | 0 | 0 | 0 | 0 | 0 | 2264.9 | |
| 13038210 | ISLAND (30A) | 0 | 2723 | 0 | 1052 | 0 | 0 | 0 | 0 | 0 | 0 | 0 | 0 | 0 | 0 | 0 | 0 | 0 | 0 | 0 | 0 | 0 | 0 | 0 | 3774.9 | |
| 13038225 | W LBL&LG I(7A) | 0 | 4819 | 0 | 0 | 0 | 0 | 0 | 0 | 0 | 0 | 0 | 0 | 0 | 0 | 0 | 0 | 0 | 0 | 0 | 0 | 0 | 0 | 0 | 4819.0 | |
| 13038305 | PARKS & LEWSVL | 0 | 2369 | 0 | 2048 | 0 | 0 | 0 | 0 | 0 | 0 | 0 | 0 | 0 | 0 | 0 | 0 | 0 | 0 | 0 | 0 | 0 | 0 | 0 | 4417.4 | |
| 13038315 | NORTH RIGBY | 0 | 530 | 0 | 434 | 0 | 0 | 0 | 0 | 0 | 0 | 0 | 0 | 0 | 0 | 0 | 0 | 0 | 0 | 0 | 0 | 0 | 0 | 0 | 963.8 | |
| 13038331 | JEFF HILLS ELE | 0 | 0 | 0 | 0 | 0 | 0 | 0 | 0 | 0 | 0 | 0 | 0 | 0 | 0 | 0 | 0 | 0 | 0 | 0 | 0 | 0 | 0 | 0 | 0.0 | |
| 13038340 | WHITE DTCH(7B) | 0 | 0 | 0 | 0 | 0 | 0 | 0 | 0 | 0 | 0 | 0 | 0 | 0 | 0 | 0 | 0 | 0 | 0 | 0 | 0 | 0 | 0 | 0 | 0.0 | |
| 13038352 | D PHILLIPS | 0 | 0 | 0 | 0 | 0 | 0 | 0 | 0 | 0 | 0 | 0 | 0 | 0 | 0 | 0 | 0 | 0 | 0 | 0 | 0 | 0 | 0 | 0 | 0.0 | |
| 13038356 | VON BARON | 0 | 0 | 0 | 0 | 0 | 0 | 0 | 0 | 0 | 0 | 0 | 0 | 0 | 0 | 0 | 0 | 0 | 0 | 0 | 0 | 0 | 0 | 0 | 0.0 | |
| 13038360 | BRAMWELL (8A) | 0 | 0 | 0 | 0 | 0 | 0 | 0 | 0 | 0 | 0 | 0 | 0 | 0 | 0 | 0 | 0 | 0 | 0 | 0 | 0 | 0 | 0 | 0 | 0.0 | |
| 13038362 | ELLIS (30B) | 0 | 0 | 0 | 0 | 0 | 0 | 0 | 0 | 0 | 0 | 0 | 0 | 0 | 0 | 0 | 0 | 0 | 0 | 0 | 0 | 0 | 0 | 0 | 0.0 | |
| 13038363 | D SCOTT | 0 | 0 | 0 | 0 | 0 | 0 | 0 | 0 | 0 | 0 | 0 | 0 | 0 | 0 | 0 | 0 | 0 | 0 | 0 | 0 | 0 | 0 | 0 | 0.0 | |
| 13038365 | FRESH PAC (8B) | 0 | 0 | 0 | 0 | 0 | 0 | 0 | 0 | 0 | 0 | 0 | 0 | 0 | 0 | 0 | 0 | 0 | 0 | 0 | 0 | 0 | 0 | 0 | 0.0 | |
| 13038371 | J T JONES | 0 | 0 | 0 | 0 | 0 | 0 | 0 | 0 | 0 | 0 | 0 | 0 | 0 | 0 | 0 | 0 | 0 | 0 | 0 | 0 | 0 | 0 | 0 | 0.0 | |
| 13038372 | C JONES | 0 | 0 | 0 | 0 | 0 | 0 | 0 | 0 | 0 | 0 | 0 | 0 | 0 | 0 | 0 | 0 | 0 | 0 | 0 | 0 | 0 | 0 | 0 | 0.0 | |
| 13038382 | W DABELL | 0 | 0 | 0 | 0 | 0 | 0 | 0 | 0 | 0 | 0 | 0 | 0 | 0 | 0 | 0 | 0 | 0 | 0 | 0 | 0 | 0 | 0 | 0 | 0.0 | |
| 13038384 | D STOKER (7C) | 0 | 0 | 0 | 0 | 0 | 0 | 0 | 0 | 0 | 0 | 0 | 0 | 0 | 0 | 0 | 0 | 0 | 0 | 0 | 0 | 0 | 0 | 0 | 0.0 | |
| 13038385 | SKAAR PUMP | 0 | 0 | 0 | 0 | 0 | 0 | 0 | 0 | 0 | 0 | 0 | 0 | 0 | 0 | 0 | 0 | 0 | 0 | 0 | 0 | 0 | 0 | 100 | 100.0 | |
| 13038386 | J N ERICKSON | 0 | 0 | 0 | 0 | 0 | 0 | 0 | 0 | 0 | 0 | 0 | 0 | 0 | 0 | 0 | 0 | 0 | 0 | 0 | 0 | 0 | 0 | 0 | 0.0 | |
| 13038387 | NELSON | 0 | 0 | 0 | 0 | 0 | 0 | 0 | 0 | 0 | 0 | 0 | 0 | 0 | 0 | 0 | 0 | 0 | 0 | 0 | 0 | 0 | 0 | 0 | 0.0 | |
| 13038388 | MATTSON-CRAIG | 0 | 1157 | 0 | 0 | 0 | 0 | 0 | 0 | 0 | 0 | 0 | 0 | 0 | 0 | 0 | 0 | 0 | 0 | 0 | 0 | 0 | 0 | 0 | 1156.6 | |
| 13038392 | SUNNYDELL(29A) | 3534 | 3952 | 0 | 1108 | 0 | 0 | 0 | 0 | 0 | 0 | 0 | 0 | 0 | 0 | 0 | 0 | 0 | 0 | 0 | 0 | 0 | 0 | 0 | 8593.8 | |
| 13038393 | B COVINGTON | 0 | 0 | 0 | 0 | 0 | 0 | 0 | 0 | 0 | 0 | 0 | 0 | 0 | 0 | 0 | 0 | 0 | 0 | 0 | 0 | 0 | 0 | 0 | 0.0 | |
| 13038405 | T PARKINSON | 0 | 0 | 0 | 0 | 0 | 0 | 0 | 0 | 0 | 0 | 0 | 0 | 0 | 0 | 0 | 0 | 0 | 0 | 0 | 0 | 0 | 0 | 0 | 0.0 | |
| 13038410 | R GROVER | 0 | 0 | 0 | 0 | 0 | 0 | 0 | 0 | 0 | 0 | 0 | 0 | 0 | 0 | 0 | 0 | 0 | 0 | 0 | 0 | 0 | 0 | 0 | 0.0 | |
| 13038415 | BYBEE PMP(29B) | 0 | 0 | 0 | 0 | 0 | 0 | 0 | 0 | 0 | 0 | 0 | 0 | 0 | 0 | 0 | 0 | 0 | 0 | 0 | 0 | 0 | 0 | 0 | 0.0 | |
| 13038417 | D CHENEY | 0 | 0 | 0 | 0 | 0 | 0 | 0 | 0 | 0 | 0 | 0 | 0 | 0 | 0 | 0 | 0 | 0 | 0 | 0 | 0 | 0 | 0 | 0 | 0.0 | |
| 13038422 | L ROBINSON | 0 | 0 | 0 | 0 | 0 | 0 | 0 | 0 | 0 | 0 | 0 | 0 | 0 | 0 | 0 | 0 | 0 | 0 | 0 | 0 | 0 | 0 | 0 | 0.0 | |
| 13038426 | LENROOT | 4624 | 5076 | 0 | 1229 | 0 | 0 | 0 | 0 | 0 | 0 | 0 | 0 | 0 | 0 | 3712 | 0 | 0 | 0 | 0 | 0 | 0 | 0 | 13 | 14653.7 | |
| 13038428 | R BURNS | 0 | 0 | 0 | 0 | 0 | 0 | 0 | 0 | 0 | 0 | 0 | 0 | 0 | 0 | 0 | 0 | 0 | 0 | 0 | 0 | 0 | 0 | 38 | 38.0 | |
| 13038431 | REID | 1300 | 980 | 0 | 1550 | 0 | 0 | 0 | 0 | 0 | 0 | 0 | 0 | 0 | 0 | 2446 | 0 | 0 | 0 | 0 | 0 | 0 | 0 | 0 | 6276.0 | |
| 13038434 | TEXAS & LIBRTY | 0 | 1140 | 0 | 2634 | 0 | 0 | 0 | 0 | 0 | 0 | 0 | 0 | 0 | 0 | 0 | 0 | 0 | 0 | 0 | 0 | 0 | 0 | 0 | 3774.9 | |
| 13038435 | BANNOCK JIM | 0 | 0 | 0 | 0 | 0 | 0 | 0 | 0 | 0 | 0 | 0 | 0 | 0 | 0 | 0 | 0 | 0 | 0 | 0 | 0 | 0 | 0 | 0 | 0.0 | |
| 13038436 | HILL PETTINGER | 0 | 0 | 0 | 0 | 0 | 0 | 0 | 0 | 0 | 0 | 0 | 0 | 0 | 0 | 0 | 0 | 0 | 0 | 0 | 0 | 0 | 0 | 0 | 0.0 | |
| 13038437 | NELSON COREY | 0 | 0 | 0 | 0 | 0 | 0 | 0 | 0 | 0 | 0 | 0 | 0 | 0 | 0 | 0 | 0 | 0 | 0 | 0 | 0 | 0 | 0 | 0 | 0.0 | |
| 13038438 | L HILL | 0 | 0 | 0 | 0 | 0 | 0 | 0 | 0 | 0 | 0 | 0 | 0 | 0 | 0 | 0 | 0 | 0 | 0 | 0 | 0 | 0 | 0 | 0 | 0.0 | |
| TOTAL | | 53347 | 106853 | 0 | 38873 | 0 | 0 | 0 | 0 | 0 | 0 | 0 | 0 | 0 | 0 | 51399 | 0 | 0 | 0 | 0 | 0 | 0 | 0 | 1770 | 252241.0 | |

2012 WATER DISTRICT 1 RESERVOIR STORAGE BY USER AFTER PERCENT FILL AND EVAPORATION, WITH RENTAL POOL(ACRE-FEET)

LORENZO TO BLACKFOOT

| NUMBER | USER | JACKSN | PALSDS | PL | USR | PL | WWS | HNRV | L | ISL | PK | GRSY | L | RIRIE | AM | WWS | AM | FLS | L | WLCT | RN | LTF | PL | PWR | RENTAL | TOTAL |
|----------|-----------------|--------|--------|----|-------|----|-----|------|----|-----|----|------|---|-------|----|-------|----|-----|---|------|----|-----|----|-------|---------|-------|
| 13056501 | BEAVER DICK | 0 | 0 | 0 | 0 | 0 | 0 | 0 | 95 | 0 | 0 | 0 | 0 | 0 | 0 | 0 | 0 | 0 | 0 | 0 | 0 | 0 | 0 | 0 | 0 | 94.6 |
| 13057012 | L HARTERT(20B) | 0 | 0 | 0 | 0 | 0 | 0 | 0 | 0 | 0 | 0 | 0 | 0 | 0 | 0 | 0 | 0 | 0 | 0 | 0 | 0 | 0 | 0 | 0 | 0 | 0.0 |
| 13057013 | GUNDERSON(20C) | 0 | 0 | 0 | 0 | 0 | 0 | 0 | 0 | 0 | 0 | 0 | 0 | 0 | 0 | 0 | 0 | 0 | 0 | 0 | 0 | 0 | 0 | 0 | 0 | 0.0 |
| 13057014 | MILR-BARN(20D) | 0 | 0 | 0 | 0 | 0 | 0 | 0 | 0 | 0 | 0 | 0 | 0 | 0 | 0 | 0 | 0 | 0 | 0 | 0 | 0 | 0 | 0 | 0 | 0 | 0.0 |
| 13057021 | BTTE SLGH(20E) | 0 | 0 | 0 | 0 | 0 | 0 | 0 | 0 | 0 | 0 | 0 | 0 | 0 | 0 | 0 | 0 | 0 | 0 | 0 | 0 | 0 | 0 | 0 | 0 | 0.0 |
| 13057025 | BTTE-MKTL(20A) | 2381 | 29516 | 0 | 5823 | 0 | 0 | 0 | 0 | 0 | 0 | 0 | 0 | 0 | 0 | 4479 | 0 | 0 | 0 | 0 | 0 | 0 | 0 | 30 | 42228.7 | |
| 13057030 | BEAR TRAP | 0 | 0 | 0 | 0 | 0 | 0 | 0 | 0 | 0 | 0 | 0 | 0 | 0 | 0 | 0 | 0 | 0 | 0 | 0 | 0 | 0 | 0 | 1000 | 1000.0 | |
| 13057038 | WALKER FARMS | 0 | 0 | 0 | 0 | 0 | 0 | 0 | 0 | 0 | 0 | 0 | 0 | 0 | 0 | 0 | 0 | 0 | 0 | 0 | 0 | 0 | 0 | 0 | 0 | 0.0 |
| 13057046 | M TOMCHAK | 0 | 0 | 0 | 0 | 0 | 0 | 0 | 0 | 0 | 0 | 0 | 0 | 0 | 0 | 0 | 0 | 0 | 0 | 0 | 0 | 0 | 0 | 0 | 0 | 0.0 |
| 13057090 | A WILDE PUMP | 0 | 0 | 0 | 0 | 0 | 0 | 0 | 0 | 0 | 0 | 0 | 0 | 0 | 0 | 0 | 0 | 0 | 0 | 0 | 0 | 0 | 0 | 0 | 0 | 0.0 |
| 13057097 | N FULLMER | 0 | 0 | 0 | 0 | 0 | 0 | 0 | 0 | 0 | 0 | 0 | 0 | 0 | 0 | 0 | 0 | 0 | 0 | 0 | 0 | 0 | 0 | 0 | 0 | 0.0 |
| 13057105 | D BOYCE | 0 | 0 | 0 | 0 | 0 | 0 | 0 | 0 | 0 | 0 | 0 | 0 | 0 | 0 | 0 | 0 | 0 | 0 | 0 | 0 | 0 | 0 | 0 | 0 | 0.0 |
| 13057106 | B TOMCHAK #1 | 0 | 0 | 0 | 0 | 0 | 0 | 0 | 0 | 0 | 0 | 0 | 0 | 0 | 0 | 0 | 0 | 0 | 0 | 0 | 0 | 0 | 0 | 0 | 0 | 0.0 |
| 13057107 | C BOYCE | 0 | 0 | 0 | 0 | 0 | 0 | 0 | 0 | 0 | 0 | 0 | 0 | 0 | 0 | 0 | 0 | 0 | 0 | 0 | 0 | 0 | 0 | 0 | 0 | 0.0 |
| 13057114 | STIENKE-MURDOC | 0 | 0 | 0 | 0 | 0 | 0 | 0 | 0 | 0 | 0 | 0 | 0 | 0 | 0 | 0 | 0 | 0 | 0 | 0 | 0 | 0 | 0 | 0 | 0 | 0.0 |
| 13057115 | L CARLSON N(4B) | 0 | 0 | 0 | 0 | 0 | 0 | 0 | 0 | 0 | 0 | 0 | 0 | 0 | 0 | 0 | 0 | 0 | 0 | 0 | 0 | 0 | 0 | 0 | 0 | 0.0 |
| 13057116 | B TOMCHAK #2 | 0 | 0 | 0 | 0 | 0 | 0 | 0 | 0 | 0 | 0 | 0 | 0 | 0 | 0 | 0 | 0 | 0 | 0 | 0 | 0 | 0 | 0 | 0 | 0 | 0.0 |
| 13057117 | L CARLSON S(4C) | 0 | 0 | 0 | 0 | 0 | 0 | 0 | 0 | 0 | 0 | 0 | 0 | 0 | 0 | 0 | 0 | 0 | 0 | 0 | 0 | 0 | 0 | 0 | 0 | 0.0 |
| 13057118 | H BROWN | 0 | 0 | 0 | 0 | 0 | 0 | 0 | 0 | 0 | 0 | 0 | 0 | 0 | 0 | 0 | 0 | 0 | 0 | 0 | 0 | 0 | 0 | 0 | 0 | 0.0 |
| 13057119 | OSGOOD GR PMP | 0 | 0 | 0 | 0 | 0 | 0 | 0 | 0 | 0 | 0 | 0 | 0 | 0 | 0 | 0 | 0 | 0 | 0 | 0 | 0 | 0 | 0 | 0 | 0 | 0.0 |
| 13057120 | KINGSTON NTH | 0 | 0 | 0 | 0 | 0 | 0 | 0 | 0 | 0 | 0 | 0 | 0 | 0 | 0 | 0 | 0 | 0 | 0 | 0 | 0 | 0 | 0 | 0 | 0 | 0.0 |
| 13057121 | G OFFUT (4D) | 0 | 0 | 0 | 0 | 0 | 0 | 0 | 0 | 0 | 0 | 0 | 0 | 0 | 0 | 0 | 0 | 0 | 0 | 0 | 0 | 0 | 0 | 0 | 0 | 0.0 |
| 13057122 | KINGSTON STH | 0 | 0 | 0 | 0 | 0 | 0 | 0 | 0 | 0 | 0 | 0 | 0 | 0 | 0 | 0 | 0 | 0 | 0 | 0 | 0 | 0 | 0 | 0 | 0 | 0.0 |
| 13057123 | BEAR ISL NORTH | 49 | 0 | 0 | 0 | 0 | 0 | 0 | 0 | 0 | 0 | 0 | 0 | 0 | 0 | 98 | 0 | 0 | 0 | 0 | 0 | 0 | 0 | 0 | 0 | 146.1 |
| 13057124 | BEAR ISL WEST | 49 | 0 | 0 | 0 | 0 | 0 | 0 | 0 | 0 | 0 | 0 | 0 | 0 | 0 | 85 | 0 | 0 | 0 | 0 | 0 | 0 | 0 | 0 | 0 | 133.5 |
| 13057125 | OSGOOD | 6865 | 0 | 0 | 0 | 0 | 0 | 0 | 0 | 0 | 0 | 0 | 0 | 0 | 0 | 3834 | 0 | 0 | 0 | 0 | 0 | 0 | 0 | 2500 | 13199.2 | |
| 13057126 | CLEMENTS | 173 | 0 | 0 | 0 | 0 | 0 | 0 | 0 | 0 | 0 | 0 | 0 | 0 | 0 | 68 | 0 | 0 | 0 | 0 | 0 | 0 | 0 | 0 | 0 | 241.4 |
| 13057130 | KENNEDY | 177 | 0 | 0 | 0 | 0 | 0 | 0 | 0 | 0 | 0 | 0 | 0 | 0 | 0 | 0 | 0 | 0 | 0 | 0 | 0 | 0 | 0 | 0 | 0 | 176.7 |
| 13057135 | GREAT WST(21A) | 19892 | 22834 | 0 | 8771 | 0 | 0 | 0 | 0 | 0 | 0 | 0 | 0 | 0 | 0 | 26622 | 0 | 0 | 0 | 0 | 0 | 0 | 0 | -3724 | 74394.3 | |
| 13057140 | L HANSEN E(4E) | 0 | 0 | 0 | 0 | 0 | 0 | 0 | 0 | 0 | 0 | 0 | 0 | 0 | 0 | 0 | 0 | 0 | 0 | 0 | 0 | 0 | 0 | 0 | 0 | 0.0 |
| 13057141 | A ZOHNER | 0 | 0 | 0 | 0 | 0 | 0 | 0 | 0 | 0 | 0 | 0 | 0 | 0 | 0 | 0 | 0 | 0 | 0 | 0 | 0 | 0 | 0 | 0 | 0 | 0.0 |
| 13057142 | V CENELL | 0 | 0 | 0 | 0 | 0 | 0 | 0 | 0 | 0 | 0 | 0 | 0 | 0 | 0 | 0 | 0 | 0 | 0 | 0 | 0 | 0 | 0 | 0 | 0 | 0.0 |
| 13057143 | M BOAM (4F) | 0 | 0 | 0 | 0 | 0 | 0 | 0 | 0 | 0 | 0 | 0 | 0 | 0 | 0 | 0 | 0 | 0 | 0 | 0 | 0 | 0 | 0 | 0 | 0 | 0.0 |
| 13057144 | R MACKAY (4G) | 0 | 0 | 0 | 0 | 0 | 0 | 0 | 0 | 0 | 0 | 0 | 0 | 0 | 0 | 0 | 0 | 0 | 0 | 0 | 0 | 0 | 0 | 0 | 0 | 0.0 |
| 13057145 | IDAHO (33A) | 11688 | 36753 | 0 | 10473 | 0 | 0 | 0 | 0 | 0 | 0 | 0 | 0 | 0 | 0 | 21990 | 0 | 0 | 0 | 0 | 0 | 0 | 0 | -3750 | 77154.2 | |
| 13057146 | MORTMER P(33B) | 0 | 0 | 0 | 0 | 0 | 0 | 0 | 0 | 0 | 0 | 0 | 0 | 0 | 0 | 0 | 0 | 0 | 0 | 0 | 0 | 0 | 0 | 0 | 0 | 0.0 |
| 13057250 | PORTER (21B) | 0 | 0 | 0 | 0 | 0 | 0 | 0 | 0 | 0 | 0 | 0 | 0 | 0 | 0 | 0 | 0 | 0 | 0 | 0 | 0 | 0 | 0 | 0 | 0 | 0.0 |

2012 WATER DISTRICT 1 RESERVOIR STORAGE BY USER AFTER PERCENT FILL AND EVAPORATION, WITH RENTAL POOL(ACRE-FEET)

LORENZO TO BLACKFOOT

| NUMBER | USER | JACKSN | PALSDS | PL | USR | PL | WWS | HNRV | L | ISL | PK | GRSY | L | RIRIE | AM | WWS | AM | FLS | L | WLCT | RN | LTF | PL | PWR | RENTAL | TOTAL |
|----------|-----------------|--------|--------|----|-----|-------|-----|------|----|-----|----|------|---|-------|----|-----|--------|-----|---|------|----|-----|----|-----|--------|----------|
| 13059050 | IDAHO FLS POWR | 0 | 0 | 0 | 0 | 0 | 0 | 0 | 0 | 0 | 0 | 0 | 0 | 0 | 0 | 0 | 0 | 0 | 0 | 0 | 0 | 0 | 0 | 0 | 0 | 0.0 |
| 13059490 | IF MONROC LYON | 0 | 0 | 0 | 0 | 0 | 0 | 0 | 0 | 0 | 0 | 0 | 0 | 0 | 0 | 0 | 0 | 0 | 0 | 0 | 0 | 0 | 0 | 0 | 0 | 0.0 |
| 13059505 | WOODVILLE(22A) | 3084 | 3944 | 0 | 0 | 875 | 0 | 0 | 0 | 0 | 0 | 0 | 0 | 0 | 0 | 0 | 5802 | 0 | 0 | 0 | 0 | 0 | 0 | 0 | 0 | 13705.5 |
| 13059510 | WDVL PMP1(22B) | 0 | 0 | 0 | 0 | 0 | 0 | 0 | 0 | 0 | 0 | 0 | 0 | 0 | 0 | 0 | 0 | 0 | 0 | 0 | 0 | 0 | 0 | 0 | 0 | 0.0 |
| 13059515 | WDVL PMP2(22C) | 0 | 0 | 0 | 0 | 0 | 0 | 0 | 0 | 0 | 0 | 0 | 0 | 0 | 0 | 0 | 0 | 0 | 0 | 0 | 0 | 0 | 0 | 0 | 0 | 0.0 |
| 13059520 | WDVL SIPH(22D) | 0 | 0 | 0 | 0 | 0 | 0 | 0 | 0 | 0 | 0 | 0 | 0 | 0 | 0 | 0 | 0 | 0 | 0 | 0 | 0 | 0 | 0 | 0 | 0 | 0.0 |
| 13059523 | IDAHO PUMP | 0 | 0 | 0 | 0 | 0 | 0 | 0 | 0 | 0 | 0 | 0 | 0 | 0 | 0 | 0 | 0 | 0 | 0 | 0 | 0 | 0 | 0 | 0 | 0 | 0.0 |
| 13059525 | SNKE R VY(23A) | 26703 | 22167 | 0 | 0 | 6184 | 0 | 0 | 0 | 0 | 0 | 0 | 0 | 0 | 0 | 0 | 25307 | 0 | 0 | 0 | 0 | 0 | 0 | 0 | -6250 | 74111.2 |
| 13060055 | P HILL (23B) | 0 | 0 | 0 | 0 | 0 | 0 | 0 | 0 | 0 | 0 | 0 | 0 | 0 | 0 | 0 | 0 | 0 | 0 | 0 | 0 | 0 | 0 | 0 | 0 | 0.0 |
| 13060500 | RESERV MITIG | 0 | 0 | 0 | 0 | 0 | 0 | 0 | 0 | 0 | 0 | 0 | 0 | 0 | 0 | 0 | 0 | 0 | 0 | 0 | 0 | 0 | 0 | 0 | 0 | 0.0 |
| 13060501 | RESERVATION | 0 | 0 | 0 | 0 | 0 | 0 | 0 | 0 | 0 | 0 | 0 | 0 | 0 | 0 | 0 | 0 | 0 | 0 | 0 | 0 | 0 | 0 | 0 | 0 | 0.0 |
| 13060505 | OXBOW PUMP | 0 | 0 | 0 | 0 | 0 | 0 | 0 | 0 | 0 | 0 | 0 | 0 | 0 | 0 | 0 | 0 | 0 | 0 | 0 | 0 | 0 | 0 | 0 | 0 | 0.0 |
| 13061430 | BLACKFOOT | 6511 | 0 | 0 | 0 | 3253 | 0 | 0 | 0 | 0 | 0 | 0 | 0 | 0 | 0 | 0 | 12250 | 0 | 0 | 0 | 0 | 0 | 0 | 0 | 0 | 22014.4 |
| 13061520 | NEW LAVSD(24A) | 0 | 7686 | 0 | 0 | 1751 | 0 | 0 | 0 | 0 | 0 | 0 | 0 | 0 | 0 | 0 | 0 | 0 | 0 | 0 | 0 | 0 | 0 | 0 | 0 | 9437.2 |
| 13061521 | ADAMS STH(25B) | 0 | 0 | 0 | 0 | 0 | 0 | 0 | 0 | 0 | 0 | 0 | 0 | 0 | 0 | 0 | 0 | 0 | 0 | 0 | 0 | 0 | 0 | 0 | 0 | 0.0 |
| 13061522 | ADAMS ELEC | 0 | 0 | 0 | 0 | 0 | 0 | 0 | 0 | 0 | 0 | 0 | 0 | 0 | 0 | 0 | 0 | 0 | 0 | 0 | 0 | 0 | 0 | 0 | 0 | 0.0 |
| 13061523 | ADAMS NTH(25C) | 0 | 0 | 0 | 0 | 0 | 0 | 0 | 0 | 0 | 0 | 0 | 0 | 0 | 0 | 0 | 0 | 0 | 0 | 0 | 0 | 0 | 0 | 0 | 0 | 0.0 |
| 13061525 | PEOPLES (25A) | 17992 | 22858 | 0 | 0 | 5253 | 0 | 0 | 0 | 0 | 0 | 0 | 0 | 0 | 0 | 0 | 20554 | 0 | 0 | 0 | 0 | 0 | 0 | 0 | 0 | 66656.5 |
| 13061610 | ABERDEEN | 62464 | 96715 | 0 | 0 | 18360 | 0 | 0 | 0 | 0 | 0 | 0 | 0 | 0 | 0 | 0 | 50983 | 0 | 0 | 0 | 0 | 0 | 0 | 0 | -3861 | 224661.5 |
| 13061625 | SWID | 0 | 0 | 0 | 0 | 0 | 0 | 0 | 0 | 0 | 0 | 0 | 0 | 0 | 0 | 0 | 0 | 0 | 0 | 0 | 0 | 0 | 0 | 0 | 0 | 0.0 |
| 13061650 | CORBETT | 1732 | 3309 | 0 | 0 | 1751 | 0 | 0 | 0 | 0 | 0 | 0 | 0 | 0 | 0 | 0 | 3260 | 0 | 0 | 0 | 0 | 0 | 0 | 0 | 0 | 10052.6 |
| 13061670 | NIELSON-HANSEN | 0 | 0 | 0 | 0 | 0 | 0 | 0 | 0 | 0 | 0 | 0 | 0 | 0 | 0 | 0 | 0 | 0 | 0 | 0 | 0 | 0 | 0 | 0 | 0 | 0.0 |
| 13061677 | R LAMBERT(26B) | 0 | 0 | 0 | 0 | 0 | 0 | 0 | 0 | 0 | 0 | 0 | 0 | 0 | 0 | 0 | 0 | 0 | 0 | 0 | 0 | 0 | 0 | 0 | 0 | 0.0 |
| 13061685 | LAVSD PMPS(24B) | 0 | 0 | 0 | 0 | 0 | 0 | 0 | 0 | 0 | 0 | 0 | 0 | 0 | 0 | 0 | 0 | 0 | 0 | 0 | 0 | 0 | 0 | 0 | 0 | 0.0 |
| 13061705 | RIVERSIDE(26A) | 0 | 257 | 0 | 0 | 948 | 0 | 0 | 0 | 0 | 0 | 0 | 0 | 0 | 0 | 0 | 0 | 0 | 0 | 0 | 0 | 0 | 0 | 0 | 0 | 1204.7 |
| 13061995 | DANSKIN | 0 | 137 | 0 | 0 | 1751 | 0 | 0 | 0 | 0 | 0 | 0 | 0 | 0 | 0 | 0 | 0 | 0 | 0 | 0 | 0 | 0 | 0 | 0 | 0 | 1887.4 |
| 13062050 | TREGO | 670 | 2104 | 0 | 0 | 466 | 0 | 0 | 0 | 0 | 0 | 0 | 0 | 0 | 0 | 0 | 1261 | 0 | 0 | 0 | 0 | 0 | 0 | 0 | 0 | 4501.1 |
| 13062051 | JENSEN GROVE | 0 | 0 | 0 | 0 | 0 | 0 | 0 | 0 | 0 | 0 | 0 | 0 | 0 | 0 | 0 | 0 | 0 | 0 | 0 | 0 | 0 | 0 | 0 | 0 | 0.0 |
| 13062503 | WEARYRICK | 0 | 16 | 0 | 0 | 466 | 0 | 0 | 0 | 0 | 0 | 0 | 0 | 0 | 0 | 0 | 0 | 0 | 0 | 0 | 0 | 0 | 0 | 0 | 0 | 481.9 |
| 13062504 | WADSWORTH(32A) | 0 | 0 | 0 | 0 | 0 | 0 | 0 | 0 | 0 | 0 | 0 | 0 | 0 | 0 | 0 | 0 | 0 | 0 | 0 | 0 | 0 | 0 | 0 | 0 | 0.0 |
| 13062505 | WADSWORTH(32B) | 0 | 0 | 0 | 0 | 0 | 0 | 0 | 0 | 0 | 0 | 0 | 0 | 0 | 0 | 0 | 0 | 0 | 0 | 0 | 0 | 0 | 0 | 0 | 0 | 0.0 |
| 13062506 | WATSON | 0 | 885 | 0 | 0 | 766 | 0 | 0 | 0 | 0 | 0 | 0 | 0 | 0 | 0 | 0 | 0 | 0 | 0 | 0 | 0 | 0 | 0 | 0 | 0 | 1651.3 |
| 13062507 | PARSONS | 0 | 689 | 0 | 0 | 109 | 0 | 0 | 0 | 0 | 0 | 0 | 0 | 0 | 0 | 0 | 0 | 0 | 0 | 0 | 0 | 0 | 0 | 0 | 0 | 798.3 |
| | TOTAL | 160430 | 249870 | 0 | 0 | 67000 | 0 | 0 | 95 | 0 | 0 | 0 | 0 | 0 | 0 | 0 | 176593 | 0 | 0 | 0 | 0 | 0 | 0 | 0 | -14055 | 639932.5 |

2012 WATER DISTRICT 1 RESERVOIR STORAGE BY USER AFTER PERCENT FILL AND EVAPORATION, WITH RENTAL POOL(ACRE-FEET)

BLACKFOOT TO MILNER

| NUMBER | USER | JACKSN | PALSDS | PL | USR | PL | WWS | HNRY | L | ISL | PK | GRSY | L | RIRIE | AM | WWS | AM | FLS | L | WLCT | RN | LTF | PL | PWR | RENTAL | TOTAL |
|----------|-----------------|--------|--------|----|--------|----|-----|------|---|-----|----|------|---|-------|--------|---------|--------|-------|---|------|----|-----|----|--------|-----------|-------|
| 13075900 | FT HALL MICHAU | 0 | 67385 | 0 | 0 | 0 | 0 | 0 | 0 | 0 | 0 | 0 | 0 | 0 | 0 | 0 | 45782 | 0 | 0 | 0 | 0 | 0 | 0 | -45716 | 67451.0 | |
| 13076400 | FALLS IRRIGATI | 0 | 32849 | 0 | 0 | 0 | 0 | 0 | 0 | 0 | 0 | 0 | 0 | 0 | 0 | 0 | 22364 | 0 | 0 | 0 | 0 | 0 | 0 | -10000 | 45212.9 | |
| 13076500 | AMERICAN FALLS | 0 | 0 | 0 | 0 | 0 | 0 | 0 | 0 | 0 | 0 | 0 | 0 | 0 | 0 | 0 | 0 | 0 | 0 | 0 | 0 | 0 | 0 | 0 | 0.0 | |
| 13076751 | AMERICAN F LTF | 0 | 0 | 0 | 0 | 0 | 0 | 0 | 0 | 0 | 0 | 0 | 0 | 0 | 0 | 0 | 0 | 0 | 0 | 0 | 0 | 0 | 0 | 0 | 0.0 | |
| 13077652 | M OSBORN | 0 | 0 | 0 | 0 | 0 | 0 | 0 | 0 | 0 | 0 | 0 | 0 | 0 | 0 | 0 | 0 | 0 | 0 | 0 | 0 | 0 | 0 | 0 | 0.0 | |
| 13077755 | CALL FARMS | 0 | 0 | 0 | 0 | 0 | 0 | 0 | 0 | 0 | 0 | 0 | 0 | 0 | 0 | 0 | 0 | 0 | 0 | 0 | 0 | 0 | 0 | 0 | 0.0 | |
| 13077775 | R EVANS | 0 | 0 | 0 | 0 | 0 | 0 | 0 | 0 | 0 | 0 | 0 | 0 | 0 | 0 | 0 | 0 | 0 | 0 | 0 | 0 | 0 | 0 | 120 | 120.0 | |
| 13080000 | MINIDKA N(27A) | 164352 | 23831 | 0 | 4279 | 0 | 0 | 0 | 0 | 0 | 0 | 0 | 0 | 0 | 0 | 0 | 80203 | 61758 | 0 | 0 | 0 | 0 | 0 | -13972 | 320451.2 | |
| 13080500 | MINIDKA S(27B) | 0 | 29338 | 0 | 2146 | 0 | 0 | 0 | 0 | 0 | 0 | 0 | 0 | 0 | 0 | 0 | 151589 | 31111 | 0 | 0 | 0 | 0 | 0 | 12665 | 226849.4 | |
| 13081000 | LAKE WALCOTT | 0 | 0 | 0 | 0 | 0 | 0 | 0 | 0 | 0 | 0 | 0 | 0 | 0 | 0 | 0 | 0 | 0 | 0 | 0 | 0 | 0 | 0 | 0 | 0.0 | |
| 13081400 | MINIDOKA POWER | 0 | 0 | 0 | 0 | 0 | 0 | 0 | 0 | 0 | 0 | 0 | 0 | 0 | 0 | 0 | 0 | 0 | 0 | 0 | 0 | 0 | 0 | 0 | 0.0 | |
| 13084590 | L LEBSACK | 0 | 0 | 0 | 0 | 0 | 0 | 0 | 0 | 0 | 0 | 0 | 0 | 0 | 0 | 0 | 0 | 0 | 0 | 0 | 0 | 0 | 0 | 0 | 0.0 | |
| 13084598 | MID MISC | 0 | 0 | 0 | 0 | 0 | 0 | 0 | 0 | 0 | 0 | 0 | 0 | 0 | 0 | 0 | 0 | 0 | 0 | 0 | 0 | 0 | 0 | 0 | 0.0 | |
| 13084599 | MILNER MISC | 0 | 0 | 0 | 0 | 0 | 0 | 0 | 0 | 0 | 0 | 0 | 0 | 0 | 0 | 0 | 0 | 0 | 0 | 0 | 0 | 0 | 0 | 0 | 0.0 | |
| 13084610 | LAW-KER FAMRS | 0 | 0 | 0 | 0 | 0 | 0 | 0 | 0 | 0 | 0 | 0 | 0 | 0 | 0 | 0 | 0 | 0 | 0 | 0 | 0 | 0 | 0 | 0 | 0.0 | |
| 13084640 | BURLEY GC | 0 | 0 | 0 | 0 | 0 | 0 | 0 | 0 | 0 | 0 | 0 | 0 | 0 | 0 | 0 | 0 | 0 | 0 | 0 | 0 | 0 | 0 | 0 | 0.0 | |
| 13084650 | CITY OF BURLEY | 0 | 0 | 0 | 0 | 0 | 0 | 0 | 0 | 0 | 0 | 0 | 0 | 0 | 0 | 0 | 0 | 0 | 0 | 0 | 0 | 0 | 0 | 0 | 0.0 | |
| 13084655 | SIMPLOT FTLZR | 0 | 2008 | 0 | 0 | 0 | 0 | 0 | 0 | 0 | 0 | 0 | 0 | 0 | 0 | 0 | 0 | 0 | 0 | 0 | 0 | 0 | 0 | 0 | 2007.9 | |
| 13084690 | AMALGA SUGAR | 0 | 0 | 0 | 0 | 0 | 0 | 0 | 0 | 0 | 0 | 0 | 0 | 0 | 0 | 0 | 0 | 0 | 0 | 0 | 0 | 0 | 0 | 0 | 0.0 | |
| 13084710 | R TILLEY PUMP | 0 | 0 | 0 | 0 | 0 | 0 | 0 | 0 | 0 | 0 | 0 | 0 | 0 | 0 | 0 | 0 | 0 | 0 | 0 | 0 | 0 | 0 | 0 | 0.0 | |
| 13084720 | MILLERCOORS | 0 | 0 | 0 | 0 | 0 | 0 | 0 | 0 | 0 | 0 | 0 | 0 | 0 | 0 | 0 | 0 | 0 | 0 | 0 | 0 | 0 | 0 | 0 | 0.0 | |
| 13084725 | K SANDMANN | 0 | 0 | 0 | 0 | 0 | 0 | 0 | 0 | 0 | 0 | 0 | 0 | 0 | 0 | 0 | 0 | 0 | 0 | 0 | 0 | 0 | 0 | 0 | 0.0 | |
| 13085270 | H SCHODDE | 0 | 0 | 0 | 0 | 0 | 0 | 0 | 0 | 0 | 0 | 0 | 0 | 0 | 0 | 0 | 0 | 0 | 0 | 0 | 0 | 0 | 0 | 0 | 0.0 | |
| 13085275 | PR ENT #1 | 0 | 0 | 0 | 0 | 0 | 0 | 0 | 0 | 0 | 0 | 0 | 0 | 0 | 0 | 0 | 0 | 0 | 0 | 0 | 0 | 0 | 0 | 0 | 0.0 | |
| 13085300 | PR ENT #2 | 0 | 0 | 0 | 0 | 0 | 0 | 0 | 0 | 0 | 0 | 0 | 0 | 0 | 0 | 0 | 0 | 0 | 0 | 0 | 0 | 0 | 0 | 0 | 0.0 | |
| 13085350 | SWID PUMPS | 0 | 0 | 0 | 0 | 0 | 0 | 0 | 0 | 0 | 0 | 0 | 0 | 0 | 0 | 0 | 0 | 0 | 0 | 0 | 0 | 0 | 0 | 11388 | 11388.0 | |
| 13085390 | P HOBSON | 0 | 0 | 0 | 0 | 0 | 0 | 0 | 0 | 0 | 0 | 0 | 0 | 0 | 0 | 0 | 0 | 0 | 0 | 0 | 0 | 0 | 0 | 0 | 0.0 | |
| 13085400 | V HOBSON | 0 | 0 | 0 | 0 | 0 | 0 | 0 | 0 | 0 | 0 | 0 | 0 | 0 | 0 | 0 | 0 | 0 | 0 | 0 | 0 | 0 | 0 | 0 | 0.0 | |
| 13085500 | A & B IRR DIST | 0 | 72927 | 0 | 0 | 0 | 0 | 0 | 0 | 0 | 0 | 0 | 0 | 0 | 0 | 0 | 45679 | 0 | 0 | 0 | 0 | 0 | 0 | 1088 | 119694.4 | |
| 13085800 | PA LATERL(28B) | 0 | 0 | 0 | 0 | 0 | 0 | 0 | 0 | 0 | 0 | 0 | 0 | 0 | 0 | 0 | 0 | 0 | 0 | 0 | 0 | 0 | 0 | 0 | 0.0 | |
| 13086000 | MILNER IRRIG | 0 | 35741 | 0 | 0 | 0 | 0 | 0 | 0 | 0 | 0 | 0 | 0 | 0 | 0 | 0 | 43850 | 0 | 0 | 0 | 0 | 0 | 0 | 12670 | 92260.9 | |
| 13086510 | A LATERL (28C) | 0 | 0 | 0 | 0 | 0 | 0 | 0 | 0 | 0 | 0 | 0 | 0 | 0 | 0 | 0 | 0 | 0 | 0 | 0 | 0 | 0 | 0 | 0 | 0.0 | |
| 13086512 | J BRUNE (28D) | 0 | 0 | 0 | 0 | 0 | 0 | 0 | 0 | 0 | 0 | 0 | 0 | 0 | 0 | 0 | 0 | 0 | 0 | 0 | 0 | 0 | 0 | 0 | 0.0 | |
| 13086520 | NS XCUT (28E) | 0 | 0 | 0 | 0 | 0 | 0 | 0 | 0 | 0 | 0 | 0 | 0 | 0 | 0 | 0 | 0 | 0 | 0 | 0 | 0 | 0 | 0 | 0 | 0.0 | |
| 13086530 | RES DIST #2 | 0 | 0 | 0 | 0 | 0 | 0 | 0 | 0 | 0 | 0 | 0 | 0 | 0 | 0 | 0 | 383912 | 0 | 0 | 0 | 0 | 0 | 0 | 8541 | 392453.2 | |
| 13087000 | NRTHSDE TF(28A) | 275649 | 0 | 0 | 93649 | 0 | 0 | 0 | 0 | 0 | 0 | 0 | 0 | 0 | 0 | 9022 | 411707 | 0 | 0 | 0 | 0 | 0 | 0 | 23521 | 813546.8 | |
| 13087500 | TWIN FALLS SOU | 85858 | 0 | 0 | 0 | 0 | 0 | 0 | 0 | 0 | 0 | 0 | 0 | 0 | 0 | 143968 | 1136 | 0 | 0 | 0 | 0 | 0 | 0 | 27178 | 258140.0 | |
| TOTAL | | 525859 | 264080 | 0 | 100074 | 0 | 0 | 0 | 0 | 0 | 0 | 0 | 0 | 0 | 152989 | 1186223 | 92869 | 0 | 0 | 0 | 0 | 0 | 0 | 27483 | 2349575.6 | |

2012 WATER DISTRICT 1 RESERVOIR STORAGE BY USER AFTER PERCENT FILL AND EVAPORATION, WITH RENTAL POOL(ACRE-FEET)


MAIN STEM HENRYS FRK

| NUMBER | USER | JACKSN | PALSDS | PL | USR | PL | WWS | HNRV | L | ISL | PK | GRSY | L | RIRIE | AM | WWS | AM | FLS | L | WLCT | RN | LTF | PL | PWR | RENTAL | TOTAL |
|----------|----------------|--------|--------|----|-----|----|-----|------|---|-----|----|------|---|-------|----|-----|----|-----|---|------|----|-----|----|-----|--------|-------|
| 13039000 | HENRYS LAKE | 0 | 0 | 0 | 0 | 0 | 0 | 0 | 0 | 0 | 0 | 0 | 0 | 0 | 0 | 0 | 0 | 0 | 0 | 0 | 0 | 0 | 0 | 0 | 0.0 | |
| 13042000 | ISLAND PARK | 0 | 0 | 0 | 0 | 0 | 0 | 0 | 0 | 0 | 0 | 0 | 0 | 0 | 0 | 0 | 0 | 0 | 0 | 0 | 0 | 0 | 0 | 0 | 0.0 | |
| 13042600 | ASHTON POWER | 0 | 0 | 0 | 0 | 0 | 0 | 0 | 0 | 0 | 0 | 0 | 0 | 0 | 0 | 0 | 0 | 0 | 0 | 0 | 0 | 0 | 0 | 0 | 0.0 | |
| 13045655 | G MAROTZ | 0 | 0 | 0 | 0 | 0 | 0 | 0 | 0 | 19 | 0 | 0 | 0 | 0 | 0 | 0 | 0 | 0 | 0 | 0 | 0 | 0 | 0 | 0 | 19.0 | |
| 13045675 | N FK HIGHLANDS | 0 | 0 | 0 | 0 | 0 | 0 | 0 | 0 | 55 | 0 | 0 | 0 | 0 | 0 | 0 | 0 | 0 | 0 | 0 | 0 | 0 | 0 | 0 | 54.6 | |
| 13045705 | F HOWELL | 0 | 0 | 0 | 0 | 0 | 0 | 0 | 0 | 0 | 0 | 0 | 0 | 0 | 0 | 0 | 0 | 0 | 0 | 0 | 0 | 0 | 0 | 0 | 0.0 | |
| 13045710 | S BOLLAERT | 0 | 0 | 0 | 0 | 0 | 0 | 0 | 0 | 98 | 0 | 0 | 0 | 0 | 0 | 0 | 0 | 0 | 0 | 0 | 0 | 0 | 0 | 0 | 97.6 | |
| 13045721 | F VANDERSLOOT | 0 | 0 | 0 | 0 | 0 | 0 | 0 | 0 | 98 | 0 | 0 | 0 | 0 | 0 | 0 | 0 | 0 | 0 | 0 | 0 | 0 | 0 | 0 | 97.6 | |
| 13045724 | F VANDERSLOOT | 0 | 0 | 0 | 0 | 0 | 0 | 0 | 0 | 0 | 0 | 0 | 0 | 0 | 0 | 0 | 0 | 0 | 0 | 0 | 0 | 0 | 0 | 0 | 0.0 | |
| 13045727 | F VANDERSLOOT | 0 | 0 | 0 | 0 | 0 | 0 | 0 | 0 | 0 | 0 | 0 | 0 | 0 | 0 | 0 | 0 | 0 | 0 | 0 | 0 | 0 | 0 | 0 | 0.0 | |
| 13045755 | T HOLCOMB | 0 | 0 | 0 | 0 | 0 | 0 | 0 | 0 | 0 | 0 | 0 | 0 | 0 | 0 | 0 | 0 | 0 | 0 | 0 | 0 | 0 | 0 | 0 | 0.0 | |
| 13045780 | R LEE | 0 | 0 | 0 | 0 | 0 | 0 | 0 | 0 | 0 | 0 | 0 | 0 | 0 | 0 | 0 | 0 | 0 | 0 | 0 | 0 | 0 | 0 | 0 | 0.0 | |
| 13045805 | Z EGBERT 1(9B) | 0 | 0 | 0 | 0 | 0 | 0 | 0 | 0 | 0 | 0 | 0 | 0 | 0 | 0 | 0 | 0 | 0 | 0 | 0 | 0 | 0 | 0 | 0 | 0.0 | |
| 13045807 | R RITCHEY | 0 | 0 | 0 | 0 | 0 | 0 | 0 | 0 | 80 | 0 | 0 | 0 | 0 | 0 | 0 | 0 | 0 | 0 | 0 | 0 | 0 | 0 | 0 | 80.0 | |
| 13045810 | N MLLER 1(10A) | 0 | 0 | 0 | 0 | 0 | 0 | 0 | 0 | 189 | 0 | 0 | 0 | 0 | 0 | 0 | 0 | 0 | 0 | 0 | 0 | 0 | 0 | 0 | 189.2 | |
| 13045811 | N MLLER 2(10B) | 0 | 0 | 0 | 0 | 0 | 0 | 0 | 0 | 0 | 0 | 0 | 0 | 0 | 0 | 0 | 0 | 0 | 0 | 0 | 0 | 0 | 0 | 0 | 0.0 | |
| 13045813 | Z EGBERT #2 | 0 | 0 | 0 | 0 | 0 | 0 | 0 | 0 | 0 | 0 | 0 | 0 | 0 | 0 | 0 | 0 | 0 | 0 | 0 | 0 | 0 | 0 | 0 | 0.0 | |
| 13045823 | R D BAKER | 0 | 0 | 0 | 0 | 0 | 0 | 0 | 0 | 0 | 0 | 0 | 0 | 0 | 0 | 0 | 0 | 0 | 0 | 0 | 0 | 0 | 0 | 0 | 0.0 | |
| 13045829 | D PHELPS (9C) | 0 | 0 | 0 | 0 | 0 | 0 | 0 | 0 | 0 | 0 | 0 | 0 | 0 | 0 | 0 | 0 | 0 | 0 | 0 | 0 | 0 | 0 | 0 | 0.0 | |
| 13045849 | D SEELEY | 0 | 0 | 0 | 0 | 0 | 0 | 0 | 0 | 0 | 0 | 0 | 0 | 0 | 0 | 0 | 0 | 0 | 0 | 0 | 0 | 0 | 0 | 0 | 0.0 | |
| 13045860 | Z EGBERT 3(9D) | 0 | 0 | 0 | 0 | 0 | 0 | 0 | 0 | 0 | 0 | 0 | 0 | 0 | 0 | 0 | 0 | 0 | 0 | 0 | 0 | 0 | 0 | 0 | 0.0 | |
| 13045880 | Z EGBERT #4 | 0 | 0 | 0 | 0 | 0 | 0 | 0 | 0 | 0 | 0 | 0 | 0 | 0 | 0 | 0 | 0 | 0 | 0 | 0 | 0 | 0 | 0 | 0 | 0.0 | |
| 13045930 | Z EGBERT #5 | 0 | 0 | 0 | 0 | 0 | 0 | 0 | 0 | 215 | 0 | 0 | 0 | 0 | 0 | 0 | 0 | 0 | 0 | 0 | 0 | 0 | 0 | 0 | 214.6 | |
| 13045940 | G NEDROW | 0 | 0 | 0 | 0 | 0 | 0 | 0 | 0 | 0 | 0 | 0 | 0 | 0 | 0 | 0 | 0 | 0 | 0 | 0 | 0 | 0 | 0 | 0 | 0.0 | |
| 13045950 | BAKER & NEDROW | 0 | 0 | 0 | 0 | 0 | 0 | 0 | 0 | 299 | 0 | 0 | 0 | 0 | 0 | 0 | 0 | 0 | 0 | 0 | 0 | 0 | 0 | 0 | 298.5 | |
| 13045960 | M REYNOLDS #1 | 0 | 0 | 0 | 0 | 0 | 0 | 0 | 0 | 163 | 0 | 0 | 0 | 0 | 0 | 0 | 0 | 0 | 0 | 0 | 0 | 0 | 0 | 0 | 162.9 | |
| 13046015 | R & C BAUM | 0 | 0 | 0 | 0 | 0 | 0 | 0 | 0 | 127 | 0 | 0 | 0 | 0 | 0 | 0 | 0 | 0 | 0 | 0 | 0 | 0 | 0 | 0 | 126.8 | |
| 13046020 | J MCCULLOCH | 0 | 0 | 0 | 0 | 0 | 0 | 0 | 0 | 0 | 0 | 0 | 0 | 0 | 0 | 0 | 0 | 0 | 0 | 0 | 0 | 0 | 0 | 0 | 0.0 | |
| 13046025 | M REYNOLDS #2 | 0 | 0 | 0 | 0 | 0 | 0 | 0 | 0 | 94 | 0 | 0 | 0 | 0 | 0 | 0 | 0 | 0 | 0 | 0 | 0 | 0 | 0 | 0 | 94.1 | |
| 13046070 | A NEDROW #1 | 0 | 0 | 0 | 0 | 0 | 0 | 0 | 0 | 0 | 0 | 0 | 0 | 0 | 0 | 0 | 0 | 0 | 0 | 0 | 0 | 0 | 0 | 0 | 0.0 | |
| 13046072 | A NEDROW #2 | 0 | 0 | 0 | 0 | 0 | 0 | 0 | 0 | 0 | 0 | 0 | 0 | 0 | 0 | 0 | 0 | 0 | 0 | 0 | 0 | 0 | 0 | 0 | 0.0 | |
| 13046075 | J NEDROW | 0 | 0 | 0 | 0 | 0 | 0 | 0 | 0 | 299 | 0 | 0 | 0 | 0 | 0 | 0 | 0 | 0 | 0 | 0 | 0 | 0 | 0 | 0 | 299.5 | |
| 13046083 | V & D KIRKHAM | 0 | 0 | 0 | 0 | 0 | 0 | 0 | 0 | 0 | 0 | 0 | 0 | 0 | 0 | 0 | 0 | 0 | 0 | 0 | 0 | 0 | 0 | 0 | 0.0 | |
| 13046084 | D NEDROW | 0 | 0 | 0 | 0 | 0 | 0 | 0 | 0 | 0 | 0 | 0 | 0 | 0 | 0 | 0 | 0 | 0 | 0 | 0 | 0 | 0 | 0 | 0 | 0.0 | |
| 13046086 | L FRANSEN(11B) | 0 | 0 | 0 | 0 | 0 | 0 | 0 | 0 | 0 | 0 | 0 | 0 | 0 | 0 | 0 | 0 | 0 | 0 | 0 | 0 | 0 | 0 | 0 | 0.0 | |
| 13046090 | L BRATT | 0 | 0 | 0 | 0 | 0 | 0 | 0 | 0 | 0 | 0 | 0 | 0 | 0 | 0 | 0 | 0 | 0 | 0 | 0 | 0 | 0 | 0 | 0 | 0.0 | |
| 13046095 | L LOOSLI #1 | 0 | 0 | 0 | 0 | 0 | 0 | 0 | 0 | 4 | 0 | 0 | 0 | 0 | 0 | 0 | 0 | 0 | 0 | 0 | 0 | 0 | 0 | 0 | 3.9 | |
| 13046310 | DEWEY | 0 | 0 | 0 | 0 | 0 | 0 | 0 | 0 | 575 | 0 | 0 | 0 | 0 | 0 | 0 | 0 | 0 | 0 | 0 | 0 | 0 | 0 | 0 | 574.6 | |
| 13046315 | J SEELEY | 0 | 0 | 0 | 0 | 0 | 0 | 0 | 0 | 0 | 0 | 0 | 0 | 0 | 0 | 0 | 0 | 0 | 0 | 0 | 0 | 0 | 0 | 0 | 0.0 | |

2012 WATER DISTRICT 1 RESERVOIR STORAGE BY USER AFTER PERCENT FILL AND EVAPORATION, WITH RENTAL POOL(ACRE-FEET)

MAIN STEM HENRYS FRK

| NUMBER | USER | JACKSN | PALSDS | PL | USR | PL | WWS | HENRY | L | ISL | PK | GRSY | L | RIRIE | AM | WWS | AM | FLS | L | WLCT | RN | LTF | PL | PWR | RENTAL | TOTAL |
|----------|----------------|--------|--------|----|-----|----|-------|-------|---|-----|----|------|---|-------|----|-----|----|-----|---|------|----|-----|----|-----|--------|----------|
| 13049550 | LAST CHANCE | 0 | 0 | 0 | 0 | 0 | 9801 | 1779 | 0 | 0 | 0 | 0 | 0 | 0 | 0 | 0 | 0 | 0 | 0 | 0 | 0 | 0 | 0 | 0 | 0 | 11580.3 |
| 13049560 | XCUT TO TETN | 0 | 0 | 0 | 0 | 0 | 0 | 0 | 0 | 0 | 0 | 0 | 0 | 0 | 0 | 0 | 0 | 0 | 0 | 0 | 0 | 0 | 0 | 0 | 0 | 0.0 |
| 13049561 | XCUT FAL R(16B | 0 | 0 | 0 | 0 | 0 | 0 | 0 | 0 | 0 | 0 | 0 | 0 | 0 | 0 | 0 | 0 | 0 | 0 | 0 | 0 | 0 | 0 | 0 | 0 | 0.0 |
| 13049705 | FARMERS FRIEND | 0 | 0 | 0 | 0 | 0 | 0 | 4758 | 0 | 0 | 0 | 0 | 0 | 0 | 0 | 0 | 0 | 0 | 0 | 0 | 0 | 0 | 0 | 0 | 0 | 4757.6 |
| 13049710 | TWIN GROVES | 0 | 0 | 0 | 0 | 0 | 0 | 4716 | 0 | 0 | 0 | 0 | 0 | 0 | 0 | 0 | 0 | 0 | 0 | 0 | 0 | 0 | 0 | 0 | 0 | 4716.4 |
| 13049725 | ST ANTH U(17A) | 0 | 0 | 0 | 0 | 0 | 7316 | 3529 | 0 | 0 | 0 | 0 | 0 | 0 | 0 | 0 | 0 | 0 | 0 | 0 | 0 | 0 | 0 | 0 | 0 | 10845.5 |
| 13049805 | SALEM UNION CA | 0 | 0 | 0 | 0 | 0 | 21826 | 7548 | 0 | 0 | 0 | 0 | 0 | 0 | 0 | 0 | 0 | 0 | 0 | 0 | 0 | 0 | 0 | 0 | 0 | 29373.6 |
| 13050525 | EGIN | 0 | 0 | 0 | 0 | 0 | 7316 | 2224 | 0 | 0 | 0 | 0 | 0 | 0 | 0 | 0 | 0 | 0 | 0 | 0 | 0 | 0 | 0 | 0 | 0 | 9540.8 |
| 13050530 | ST AN U FD(17B | 0 | 0 | 0 | 0 | 0 | 0 | 0 | 0 | 0 | 0 | 0 | 0 | 0 | 0 | 0 | 0 | 0 | 0 | 0 | 0 | 0 | 0 | 0 | 0 | 0.0 |
| 13050535 | INDEPENDENT | 0 | 0 | 0 | 0 | 0 | 23529 | 8844 | 0 | 0 | 0 | 0 | 0 | 0 | 0 | 0 | 0 | 0 | 0 | 0 | 0 | 0 | 0 | 0 | 0 | 32373.3 |
| 13050545 | CONSOLIDATED F | 0 | 0 | 0 | 0 | 0 | 18007 | 4674 | 0 | 0 | 0 | 0 | 0 | 0 | 0 | 0 | 0 | 0 | 0 | 0 | 0 | 0 | 0 | 0 | 0 | 22680.6 |
| | TOTAL | 0 | 0 | 0 | 0 | 0 | 87796 | 40385 | 0 | 0 | 0 | 0 | 0 | 0 | 0 | 0 | 0 | 0 | 0 | 0 | 0 | 0 | 0 | 0 | 0 | 128181.0 |



2012 WATER DISTRICT 1 RESERVOIR STORAGE BY USER AFTER PERCENT FILL AND EVAPORATION, WITH RENTAL POOL(ACRE-FEET)

FALLS RIVER

| NUMBER | USER | JACKSN | PALSDS | PL | USR | PL | WWS | HNRV | L | ISL | PK | GRSY | L | RIRIE | AM | WWS | AM | FLS | L | WLCT | RN | LTF | PL | PWR | RENTAL | TOTAL |
|----------|-----------------|--------|--------|----|-----|----|-----|------|-------|-----|----|------|---|-------|----|------|----|-----|---|------|----|-----|----|-----|--------|---------|
| 13046500 | GRASSY LAKE | 0 | 0 | 0 | 0 | 0 | 0 | 0 | 0 | 0 | 0 | 0 | 0 | 0 | 0 | 0 | 0 | 0 | 0 | 0 | 0 | 0 | 0 | 0 | 0 | 0.0 |
| 13047305 | YELLOWSTONE | 0 | 0 | 0 | 0 | 0 | 0 | 0 | 1776 | 0 | 0 | 0 | 0 | 0 | 0 | 0 | 0 | 0 | 0 | 0 | 0 | 0 | 0 | 0 | 0 | 1776.4 |
| 13047474 | ATCHLEY P(9E) | 0 | 0 | 0 | 0 | 0 | 0 | 0 | 0 | 0 | 0 | 0 | 0 | 0 | 0 | 0 | 0 | 0 | 0 | 0 | 0 | 0 | 0 | 0 | 0 | 0.0 |
| 13047475 | MARYSVILLE(9A) | 0 | 0 | 0 | 0 | 0 | 0 | 0 | 20164 | 0 | 0 | 0 | 0 | 0 | 0 | 0 | 0 | 0 | 0 | 0 | 0 | 0 | 0 | 100 | 100 | 20264.2 |
| 13047515 | F & L GRIFFEL | 0 | 0 | 0 | 0 | 0 | 0 | 0 | 195 | 0 | 0 | 0 | 0 | 0 | 0 | 0 | 0 | 0 | 0 | 0 | 0 | 0 | 0 | 0 | 0 | 195.1 |
| 13047565 | R BAUM | 0 | 0 | 0 | 0 | 0 | 0 | 0 | 0 | 0 | 0 | 0 | 0 | 0 | 0 | 0 | 0 | 0 | 0 | 0 | 0 | 0 | 0 | 100 | 100 | 100.0 |
| 13047570 | G/6 (9F) | 0 | 0 | 0 | 0 | 0 | 0 | 0 | 0 | 0 | 0 | 0 | 0 | 0 | 0 | 0 | 0 | 0 | 0 | 0 | 0 | 0 | 0 | 0 | 0 | 0.0 |
| 13047575 | FRMRS OWN(11A) | 0 | 0 | 0 | 0 | 0 | 0 | 0 | 6016 | 0 | 0 | 0 | 0 | 0 | 0 | 0 | 0 | 0 | 0 | 0 | 0 | 0 | 0 | 0 | 0 | 6016.5 |
| 13047605 | W SCAFE | 0 | 0 | 0 | 0 | 0 | 0 | 0 | 98 | 0 | 0 | 0 | 0 | 0 | 0 | 0 | 0 | 0 | 0 | 0 | 0 | 0 | 0 | 0 | 0 | 97.6 |
| 13047615 | R STURM #2(9G) | 0 | 0 | 0 | 0 | 0 | 0 | 0 | 0 | 0 | 0 | 0 | 0 | 0 | 0 | 0 | 0 | 0 | 0 | 0 | 0 | 0 | 0 | 0 | 0 | 0.0 |
| 13047616 | R STURM #1(9H) | 0 | 0 | 0 | 0 | 0 | 0 | 0 | 0 | 0 | 0 | 0 | 0 | 0 | 0 | 0 | 0 | 0 | 0 | 0 | 0 | 0 | 0 | 0 | 0 | 0.0 |
| 13047625 | M GRIFFEL | 0 | 0 | 0 | 0 | 0 | 0 | 0 | 0 | 0 | 0 | 0 | 0 | 0 | 0 | 0 | 0 | 0 | 0 | 0 | 0 | 0 | 0 | 150 | 150 | 150.0 |
| 13047635 | L LOOSLI #2 | 0 | 0 | 0 | 0 | 0 | 0 | 0 | 253 | 0 | 0 | 0 | 0 | 0 | 0 | 0 | 0 | 0 | 0 | 0 | 0 | 0 | 0 | 0 | 0 | 252.7 |
| 13047636 | C MALOUF | 0 | 0 | 0 | 0 | 0 | 0 | 0 | 0 | 0 | 0 | 0 | 0 | 0 | 0 | 0 | 0 | 0 | 0 | 0 | 0 | 0 | 0 | 0 | 0 | 0.0 |
| 13047681 | CONANT CNL(12A) | 0 | 0 | 0 | 0 | 0 | 0 | 0 | 2405 | 0 | 0 | 0 | 0 | 0 | 0 | 0 | 0 | 0 | 0 | 0 | 0 | 0 | 0 | 0 | 0 | 2404.6 |
| 13047710 | K NYBORG | 0 | 0 | 0 | 0 | 0 | 0 | 0 | 224 | 0 | 0 | 0 | 0 | 0 | 0 | 0 | 0 | 0 | 0 | 0 | 0 | 0 | 0 | 0 | 0 | 224.4 |
| 13047900 | BOOM CRK (13A) | 0 | 0 | 0 | 0 | 0 | 0 | 0 | 839 | 0 | 0 | 0 | 0 | 0 | 0 | 0 | 0 | 0 | 0 | 0 | 0 | 0 | 0 | 0 | 0 | 838.9 |
| 13048050 | ORME CANAL | 0 | 0 | 0 | 0 | 0 | 0 | 0 | 0 | 0 | 0 | 0 | 0 | 0 | 0 | 0 | 0 | 0 | 0 | 0 | 0 | 0 | 0 | 0 | 0 | 0.0 |
| 13048060 | SQUIR P 3(14A) | 0 | 0 | 0 | 0 | 0 | 0 | 0 | 234 | 0 | 0 | 0 | 0 | 0 | 0 | 0 | 0 | 0 | 0 | 0 | 0 | 0 | 0 | 0 | 0 | 234.1 |
| 13048070 | L ORME PUMP | 0 | 0 | 0 | 0 | 0 | 0 | 0 | 171 | 0 | 0 | 0 | 0 | 0 | 0 | 0 | 0 | 0 | 0 | 0 | 0 | 0 | 0 | 0 | 0 | 170.7 |
| 13048080 | HARSHBRGR(13B) | 0 | 0 | 0 | 0 | 0 | 0 | 0 | 0 | 0 | 0 | 0 | 0 | 0 | 0 | 0 | 0 | 0 | 0 | 0 | 0 | 0 | 0 | 0 | 0 | 0.0 |
| 13048255 | SQUIR P 1(14B) | 0 | 0 | 0 | 0 | 0 | 0 | 0 | 0 | 0 | 0 | 0 | 0 | 0 | 0 | 0 | 0 | 0 | 0 | 0 | 0 | 0 | 0 | 0 | 0 | 0.0 |
| 13048265 | D ZUNDELL(12B) | 0 | 0 | 0 | 0 | 0 | 0 | 0 | 0 | 0 | 0 | 0 | 0 | 0 | 0 | 0 | 0 | 0 | 0 | 0 | 0 | 0 | 0 | 0 | 0 | 0.0 |
| 13048275 | L LOOSLI 3(15A) | 0 | 0 | 0 | 0 | 0 | 0 | 0 | 319 | 0 | 0 | 0 | 0 | 0 | 0 | 0 | 0 | 0 | 0 | 0 | 0 | 0 | 0 | 0 | 0 | 319.5 |
| 13048280 | L LOOSLI 4(15B) | 0 | 0 | 0 | 0 | 0 | 0 | 0 | 0 | 0 | 0 | 0 | 0 | 0 | 0 | 0 | 0 | 0 | 0 | 0 | 0 | 0 | 0 | 0 | 0 | 0.0 |
| 13048290 | D BUDGE | 0 | 0 | 0 | 0 | 0 | 0 | 0 | 117 | 0 | 0 | 0 | 0 | 0 | 0 | 0 | 0 | 0 | 0 | 0 | 0 | 0 | 0 | 0 | 0 | 117.1 |
| 13048350 | J HILL (12C) | 0 | 0 | 0 | 0 | 0 | 0 | 0 | 0 | 0 | 0 | 0 | 0 | 0 | 0 | 0 | 0 | 0 | 0 | 0 | 0 | 0 | 0 | 0 | 0 | 0.0 |
| 13048430 | D REYNOLDS | 0 | 0 | 0 | 0 | 0 | 0 | 0 | 350 | 0 | 0 | 0 | 0 | 0 | 0 | 0 | 0 | 0 | 0 | 0 | 0 | 0 | 0 | 0 | 0 | 350.2 |
| 13048440 | C LOOSLI | 0 | 0 | 0 | 0 | 0 | 0 | 0 | 339 | 0 | 0 | 0 | 0 | 0 | 0 | 0 | 0 | 0 | 0 | 0 | 0 | 0 | 0 | 0 | 0 | 338.5 |
| 13048470 | T POTTER | 0 | 0 | 0 | 0 | 0 | 0 | 0 | 59 | 0 | 0 | 0 | 0 | 0 | 0 | 0 | 0 | 0 | 0 | 0 | 0 | 0 | 0 | 0 | 0 | 58.5 |
| 13048475 | ENTERPRISE | 5197 | 0 | 0 | 0 | 0 | 0 | 0 | 9982 | 0 | 0 | 0 | 0 | 0 | 0 | 9779 | 0 | 0 | 0 | 0 | 0 | 0 | 0 | 0 | 0 | 24958.2 |
| 13048485 | R D MILLER | 0 | 0 | 0 | 0 | 0 | 0 | 0 | 166 | 0 | 0 | 0 | 0 | 0 | 0 | 0 | 0 | 0 | 0 | 0 | 0 | 0 | 0 | 0 | 0 | 165.8 |
| 13048551 | C ATCHLEY (9I) | 0 | 0 | 0 | 0 | 0 | 0 | 0 | 0 | 0 | 0 | 0 | 0 | 0 | 0 | 0 | 0 | 0 | 0 | 0 | 0 | 0 | 0 | 0 | 0 | 0.0 |
| 13048556 | W C DAVIS | 0 | 0 | 0 | 0 | 0 | 0 | 0 | 0 | 0 | 0 | 0 | 0 | 0 | 0 | 0 | 0 | 0 | 0 | 0 | 0 | 0 | 0 | 0 | 0 | 0.0 |
| 13048560 | FALL R CNL(16A) | 0 | 0 | 0 | 0 | 0 | 0 | 0 | 7948 | 0 | 0 | 0 | 0 | 0 | 0 | 0 | 0 | 0 | 0 | 0 | 0 | 0 | 0 | 0 | 0 | 7948.3 |
| 13048705 | CHESTER | 0 | 0 | 0 | 0 | 0 | 0 | 0 | 1240 | 0 | 0 | 0 | 0 | 0 | 0 | 0 | 0 | 0 | 0 | 0 | 0 | 0 | 0 | 0 | 0 | 1240.1 |
| 13049008 | MCBEE | 0 | 0 | 0 | 0 | 0 | 0 | 0 | 161 | 0 | 0 | 0 | 0 | 0 | 0 | 0 | 0 | 0 | 0 | 0 | 0 | 0 | 0 | 0 | 0 | 161.0 |
| 13049010 | SILKEY | 0 | 0 | 0 | 0 | 0 | 0 | 0 | 158 | 0 | 0 | 0 | 0 | 0 | 0 | 0 | 0 | 0 | 0 | 0 | 0 | 0 | 0 | 0 | 0 | 158.0 |
| 13049015 | CURR | 0 | 0 | 0 | 0 | 0 | 0 | 0 | 39 | 0 | 0 | 0 | 0 | 0 | 0 | 0 | 0 | 0 | 0 | 0 | 0 | 0 | 0 | 0 | 0 | 39.0 |
| 13049310 | RLF PUMP | 0 | 0 | 0 | 0 | 0 | 0 | 0 | 78 | 0 | 0 | 0 | 0 | 0 | 0 | 0 | 0 | 0 | 0 | 0 | 0 | 0 | 0 | 0 | 0 | 78.0 |
| 13049490 | L LOOSLI #5 | 0 | 0 | 0 | 0 | 0 | 0 | 0 | 0 | 0 | 0 | 0 | 0 | 0 | 0 | 0 | 0 | 0 | 0 | 0 | 0 | 0 | 0 | 0 | 0 | 0.0 |
| 13049495 | G BLANCHARD | 0 | 0 | 0 | 0 | 0 | 0 | 0 | 44 | 0 | 0 | 0 | 0 | 0 | 0 | 0 | 0 | 0 | 0 | 0 | 0 | 0 | 0 | 0 | 0 | 43.9 |
| TOTAL | | 5197 | 0 | 0 | 0 | 0 | 0 | 0 | 53375 | 0 | 0 | 0 | 0 | 0 | 0 | 9779 | 0 | 0 | 0 | 0 | 0 | 0 | 0 | 0 | 350 | 68701.2 |

2012 WATER DISTRICT 1 RESERVOIR STORAGE BY USER AFTER PERCENT FILL AND EVAPORATION, WITH RENTAL POOL(ACRE-FEET)

TETON RIVER

| NUMBER | USER | JACKSN | PALSDS | PL | USR | PL | WWS | HNRV | L | ISL | PK | GRSY | L | RIRIE | AM | WWS | AM | FLS | L | WLCT | RN | LTF | PL | PWR | RENTAL | TOTAL |
|----------|-----------------|--------|--------|----|-----|----|-----|-------|-----|-----|----|------|---|-------|----|-----|----|-----|---|------|----|-----|----|------|--------|---------|
| 13053951 | SOUTH PIPE(31A) | 0 | 0 | 0 | 0 | 0 | 0 | 0 | 909 | 0 | 0 | 0 | 0 | 0 | 0 | 0 | 0 | 0 | 0 | 0 | 0 | 0 | 0 | 5000 | 5909.2 | |
| 13053971 | J RICKS (31B) | 0 | 0 | 0 | 0 | 0 | 0 | 0 | 0 | 0 | 0 | 0 | 0 | 0 | 0 | 0 | 0 | 0 | 0 | 0 | 0 | 0 | 0 | 0 | 0 | 0.0 |
| 13054031 | BOELKE (31C) | 0 | 0 | 0 | 0 | 0 | 0 | 0 | 0 | 0 | 0 | 0 | 0 | 0 | 0 | 0 | 0 | 0 | 0 | 0 | 0 | 0 | 0 | 0 | 0 | 0.0 |
| 13054042 | CLEMNTSVL(31D) | 0 | 0 | 0 | 0 | 0 | 0 | 0 | 0 | 0 | 0 | 0 | 0 | 0 | 0 | 0 | 0 | 0 | 0 | 0 | 0 | 0 | 0 | 0 | 0 | 0.0 |
| 13054045 | HIBBERT FARMS | 0 | 0 | 0 | 0 | 0 | 0 | 117 | 0 | 0 | 0 | 0 | 0 | 0 | 0 | 0 | 0 | 0 | 0 | 0 | 0 | 0 | 0 | 300 | 417.1 | |
| 13054111 | R & J BROWN | 0 | 0 | 0 | 0 | 0 | 0 | 111 | 0 | 0 | 0 | 0 | 0 | 0 | 0 | 0 | 0 | 0 | 0 | 0 | 0 | 0 | 0 | 2000 | 2111.2 | |
| 13054291 | P L STOTT | 0 | 0 | 0 | 0 | 0 | 0 | 12 | 0 | 0 | 0 | 0 | 0 | 0 | 0 | 0 | 0 | 0 | 0 | 0 | 0 | 0 | 0 | 0 | 0 | 11.7 |
| 13054420 | B PARKINSON | 0 | 0 | 0 | 0 | 0 | 0 | 102 | 0 | 0 | 0 | 0 | 0 | 0 | 0 | 0 | 0 | 0 | 0 | 0 | 0 | 0 | 0 | 0 | 0 | 102.4 |
| 13054515 | CANYON CR CANA | 0 | 0 | 0 | 0 | 0 | 0 | 1551 | 0 | 0 | 0 | 0 | 0 | 0 | 0 | 0 | 0 | 0 | 0 | 0 | 0 | 0 | 0 | 0 | 0 | 1550.6 |
| 13054577 | G CRAPO | 0 | 0 | 0 | 0 | 0 | 0 | 29 | 0 | 0 | 0 | 0 | 0 | 0 | 0 | 0 | 0 | 0 | 0 | 0 | 0 | 0 | 0 | 0 | 0 | 29.3 |
| 13054590 | P STEVENS | 0 | 0 | 0 | 0 | 0 | 0 | 557 | 0 | 0 | 0 | 0 | 0 | 0 | 0 | 0 | 0 | 0 | 0 | 0 | 0 | 0 | 0 | 1000 | 1557.0 | |
| 13054705 | V SCHWENDIMAN | 0 | 0 | 0 | 0 | 0 | 0 | 0 | 0 | 0 | 0 | 0 | 0 | 0 | 0 | 0 | 0 | 0 | 0 | 0 | 0 | 0 | 0 | 4000 | 4000.0 | |
| 13054772 | R B RICKS | 0 | 0 | 0 | 0 | 0 | 0 | 215 | 0 | 0 | 0 | 0 | 0 | 0 | 0 | 0 | 0 | 0 | 0 | 0 | 0 | 0 | 0 | 0 | 0 | 214.6 |
| 13054801 | CANYON CR LAT | 0 | 0 | 0 | 0 | 0 | 0 | 117 | 0 | 0 | 0 | 0 | 0 | 0 | 0 | 0 | 0 | 0 | 0 | 0 | 0 | 0 | 0 | 800 | 917.1 | |
| 13054850 | SIDDOWAY SHEEP | 0 | 0 | 0 | 0 | 0 | 0 | 0 | 0 | 0 | 0 | 0 | 0 | 0 | 0 | 0 | 0 | 0 | 0 | 0 | 0 | 0 | 0 | 100 | 100.0 | |
| 13054940 | H BISCHOFF | 0 | 0 | 0 | 0 | 0 | 0 | 0 | 0 | 0 | 0 | 0 | 0 | 0 | 0 | 0 | 0 | 0 | 0 | 0 | 0 | 0 | 0 | 0 | 0 | 0.0 |
| 13055030 | WILFORD | 0 | 0 | 0 | 0 | 0 | 0 | 3655 | 0 | 0 | 0 | 0 | 0 | 0 | 0 | 0 | 0 | 0 | 0 | 0 | 0 | 0 | 0 | 0 | 0 | 3654.8 |
| 13055032 | D ALLEN (18B) | 0 | 0 | 0 | 0 | 0 | 0 | 0 | 0 | 0 | 0 | 0 | 0 | 0 | 0 | 0 | 0 | 0 | 0 | 0 | 0 | 0 | 0 | 0 | 0 | 0.0 |
| 13055033 | B TUCKER (18C) | 0 | 0 | 0 | 0 | 0 | 0 | 0 | 0 | 0 | 0 | 0 | 0 | 0 | 0 | 0 | 0 | 0 | 0 | 0 | 0 | 0 | 0 | 0 | 0 | 0.0 |
| 13055036 | B PARKER (18D) | 0 | 0 | 0 | 0 | 0 | 0 | 0 | 0 | 0 | 0 | 0 | 0 | 0 | 0 | 0 | 0 | 0 | 0 | 0 | 0 | 0 | 0 | 0 | 0 | 0.0 |
| 13055037 | SIDWY PMP(18E) | 0 | 0 | 0 | 0 | 0 | 0 | 0 | 0 | 0 | 0 | 0 | 0 | 0 | 0 | 0 | 0 | 0 | 0 | 0 | 0 | 0 | 0 | 0 | 0 | 0.0 |
| 13055039 | MCKINNLEY(18F) | 0 | 0 | 0 | 0 | 0 | 0 | 0 | 0 | 0 | 0 | 0 | 0 | 0 | 0 | 0 | 0 | 0 | 0 | 0 | 0 | 0 | 0 | 0 | 0 | 0.0 |
| 13055040 | TETON IRR(18A) | 0 | 0 | 0 | 0 | 0 | 0 | 1827 | 0 | 0 | 0 | 0 | 0 | 0 | 0 | 0 | 0 | 0 | 0 | 0 | 0 | 0 | 0 | 0 | 0 | 1827.4 |
| 13055042 | SIDDOWAY (18G) | 0 | 0 | 0 | 0 | 0 | 0 | 0 | 0 | 0 | 0 | 0 | 0 | 0 | 0 | 0 | 0 | 0 | 0 | 0 | 0 | 0 | 0 | 0 | 0 | 0.0 |
| 13055050 | PIONEER | 0 | 0 | 0 | 0 | 0 | 0 | 141 | 0 | 0 | 0 | 0 | 0 | 0 | 0 | 0 | 0 | 0 | 0 | 0 | 0 | 0 | 0 | 0 | 0 | 141.0 |
| 13055060 | STEWART | 0 | 0 | 0 | 0 | 0 | 0 | 457 | 0 | 0 | 0 | 0 | 0 | 0 | 0 | 0 | 0 | 0 | 0 | 0 | 0 | 0 | 0 | 0 | 0 | 457.0 |
| 13055193 | N BIRCH | 0 | 0 | 0 | 0 | 0 | 0 | 29 | 0 | 0 | 0 | 0 | 0 | 0 | 0 | 0 | 0 | 0 | 0 | 0 | 0 | 0 | 0 | 0 | 0 | 29.3 |
| 13055195 | B LEAVITT | 0 | 0 | 0 | 0 | 0 | 0 | 88 | 0 | 0 | 0 | 0 | 0 | 0 | 0 | 0 | 0 | 0 | 0 | 0 | 0 | 0 | 0 | 0 | 0 | 87.8 |
| 13055205 | PINCOCK-BYGTON | 0 | 0 | 0 | 0 | 0 | 0 | 295 | 0 | 0 | 0 | 0 | 0 | 0 | 0 | 0 | 0 | 0 | 0 | 0 | 0 | 0 | 0 | 0 | 0 | 294.6 |
| 13055206 | B HOLLIST | 0 | 0 | 0 | 0 | 0 | 0 | 0 | 0 | 0 | 0 | 0 | 0 | 0 | 0 | 0 | 0 | 0 | 0 | 0 | 0 | 0 | 0 | 0 | 0 | 0.0 |
| 13055210 | TETON ISLAND F | 0 | 0 | 0 | 0 | 0 | 0 | 8809 | 0 | 0 | 0 | 0 | 0 | 0 | 0 | 0 | 0 | 0 | 0 | 0 | 0 | 0 | 0 | 0 | 0 | 8809.2 |
| 13055245 | SALEM UNION B | 0 | 0 | 0 | 0 | 0 | 0 | 0 | 0 | 0 | 0 | 0 | 0 | 0 | 0 | 0 | 0 | 0 | 0 | 0 | 0 | 0 | 0 | 0 | 0 | 0.0 |
| 13055263 | J HARRIS | 0 | 0 | 0 | 0 | 0 | 0 | 0 | 0 | 0 | 0 | 0 | 0 | 0 | 0 | 0 | 0 | 0 | 0 | 0 | 0 | 0 | 0 | 0 | 0 | 0.0 |
| 13055275 | ROXANA | 0 | 0 | 0 | 0 | 0 | 0 | 775 | 0 | 0 | 0 | 0 | 0 | 0 | 0 | 0 | 0 | 0 | 0 | 0 | 0 | 0 | 0 | 0 | 0 | 774.6 |
| 13055280 | ISLAND WARD | 0 | 0 | 0 | 0 | 0 | 0 | 3247 | 0 | 0 | 0 | 0 | 0 | 0 | 0 | 0 | 0 | 0 | 0 | 0 | 0 | 0 | 0 | 0 | 0 | 3247.2 |
| 13055295 | SAUREY | 0 | 0 | 0 | 0 | 0 | 0 | 159 | 0 | 0 | 0 | 0 | 0 | 0 | 0 | 0 | 0 | 0 | 0 | 0 | 0 | 0 | 0 | 0 | 0 | 159.0 |
| 13055311 | PINCOCK-GARNER | 0 | 0 | 0 | 0 | 0 | 0 | 0 | 0 | 0 | 0 | 0 | 0 | 0 | 0 | 0 | 0 | 0 | 0 | 0 | 0 | 0 | 0 | 0 | 0 | 0.0 |
| 13055313 | GARDNER-BEDDES | 0 | 0 | 0 | 0 | 0 | 0 | 117 | 0 | 0 | 0 | 0 | 0 | 0 | 0 | 0 | 0 | 0 | 0 | 0 | 0 | 0 | 0 | 0 | 0 | 117.1 |
| 13055314 | BIGLER SLOUGH | 0 | 0 | 0 | 0 | 0 | 0 | 57 | 0 | 0 | 0 | 0 | 0 | 0 | 0 | 0 | 0 | 0 | 0 | 0 | 0 | 0 | 0 | 0 | 0 | 56.6 |
| 13055315 | WDMNSE-JSN(19A) | 0 | 0 | 0 | 0 | 0 | 0 | 1299 | 0 | 0 | 0 | 0 | 0 | 0 | 0 | 0 | 0 | 0 | 0 | 0 | 0 | 0 | 0 | 0 | 0 | 1299.4 |
| 13055319 | G GODFREY | 0 | 0 | 0 | 0 | 0 | 0 | 5 | 0 | 0 | 0 | 0 | 0 | 0 | 0 | 0 | 0 | 0 | 0 | 0 | 0 | 0 | 0 | 0 | 0 | 4.9 |
| 13055321 | R R RICKS | 0 | 0 | 0 | 0 | 0 | 0 | 215 | 0 | 0 | 0 | 0 | 0 | 0 | 0 | 0 | 0 | 0 | 0 | 0 | 0 | 0 | 0 | 0 | 0 | 214.6 |
| 13055323 | CITY OF REXBUR | 0 | 0 | 0 | 0 | 0 | 0 | 0 | 0 | 0 | 0 | 0 | 0 | 0 | 0 | 0 | 0 | 0 | 0 | 0 | 0 | 0 | 0 | 0 | 0 | 0.0 |
| 13055325 | T BRUNSON(19B) | 0 | 0 | 0 | 0 | 0 | 0 | 0 | 0 | 0 | 0 | 0 | 0 | 0 | 0 | 0 | 0 | 0 | 0 | 0 | 0 | 0 | 0 | 0 | 0 | 0.0 |
| 13055327 | J S WRIGHT | 0 | 0 | 0 | 0 | 0 | 0 | 30 | 0 | 0 | 0 | 0 | 0 | 0 | 0 | 0 | 0 | 0 | 0 | 0 | 0 | 0 | 0 | 0 | 0 | 30.2 |
| 13055334 | REXBURG IRRIG | 0 | 0 | 0 | 0 | 0 | 0 | 4234 | 0 | 0 | 0 | 0 | 0 | 0 | 0 | 0 | 0 | 0 | 0 | 0 | 0 | 0 | 0 | 0 | 0 | 4233.6 |
| | TOTAL | 0 | 0 | 0 | 0 | 0 | 0 | 29158 | 0 | 0 | 0 | 0 | 0 | 0 | 0 | 0 | 0 | 0 | 0 | 0 | 0 | 0 | 0 | 0 | 13200 | 42358.3 |

2012 WATER DISTRICT 1 RESERVOIR STORAGE BY USER AFTER PERCENT FILL AND EVAPORATION, WITH RENTAL POOL(ACRE-FEET)


WILLOW CREEK

| NUMBER | USER | JACKSN | PALSDS | PL | USR | PL | WWS | HNRV | L | ISL | PK | GRSY | L | RIRIE | AM | WWS | AM | FLS | L | WLCT | RN | LTF | PL | PWR | RENTAL | TOTAL |
|----------|----------------|--------|--------|----|-----|----|-----|------|---|-----|----|------|---|-------|----|-----|----|-----|---|------|----|-----|----|-----|--------|-------|
| 13057938 | LOERTSCHER | 0 | 0 | 0 | 0 | 0 | 0 | 0 | 0 | 0 | 0 | 0 | 0 | 0 | 0 | 0 | 0 | 0 | 0 | 0 | 0 | 0 | 0 | 0 | 0 | 0.0 |
| 13057950 | RIRIE RESRVR | 0 | 0 | 0 | 0 | 0 | 0 | 0 | 0 | 0 | 0 | 0 | 0 | 0 | 0 | 0 | 0 | 0 | 0 | 0 | 0 | 0 | 0 | 0 | 0 | 0.0 |
| 13058015 | BOYD FOSTER | 0 | 0 | 0 | 0 | 0 | 0 | 0 | 0 | 0 | 0 | 0 | 0 | 0 | 0 | 0 | 0 | 0 | 0 | 0 | 0 | 0 | 0 | 0 | 0 | 0.0 |
| 13058090 | SCHWENDIMAN | 0 | 0 | 0 | 0 | 0 | 0 | 0 | 0 | 0 | 0 | 0 | 0 | 0 | 0 | 0 | 0 | 0 | 0 | 0 | 0 | 0 | 0 | 0 | 0 | 0.0 |
| 13058105 | LOVELL # 1 | 0 | 0 | 0 | 0 | 0 | 0 | 0 | 0 | 0 | 0 | 0 | 0 | 0 | 0 | 0 | 0 | 0 | 0 | 0 | 0 | 0 | 0 | 0 | 0 | 0.0 |
| 13058125 | FERGUSON | 0 | 0 | 0 | 0 | 0 | 0 | 0 | 0 | 0 | 0 | 0 | 0 | 0 | 0 | 0 | 0 | 0 | 0 | 0 | 0 | 0 | 0 | 0 | 0 | 0.0 |
| 13058145 | LOVELL # 2 | 0 | 0 | 0 | 0 | 0 | 0 | 0 | 0 | 0 | 0 | 0 | 0 | 0 | 0 | 0 | 0 | 0 | 0 | 0 | 0 | 0 | 0 | 0 | 0 | 0.0 |
| 13058165 | W REID #1 | 0 | 0 | 0 | 0 | 0 | 0 | 0 | 0 | 0 | 0 | 0 | 0 | 0 | 0 | 0 | 0 | 0 | 0 | 0 | 0 | 0 | 0 | 0 | 0 | 0.0 |
| 13058210 | SARGENT & SUMM | 0 | 0 | 0 | 0 | 0 | 0 | 0 | 0 | 0 | 0 | 0 | 0 | 0 | 0 | 0 | 0 | 0 | 0 | 0 | 0 | 0 | 0 | 0 | 0 | 0.0 |
| 13058230 | DURTSCHI PUMPS | 0 | 0 | 0 | 0 | 0 | 0 | 0 | 0 | 0 | 0 | 0 | 0 | 0 | 0 | 0 | 0 | 0 | 0 | 0 | 0 | 0 | 0 | 0 | 0 | 0.0 |
| 13058250 | W REED #2 | 0 | 0 | 0 | 0 | 0 | 0 | 0 | 0 | 0 | 0 | 0 | 0 | 0 | 0 | 0 | 0 | 0 | 0 | 0 | 0 | 0 | 0 | 0 | 0 | 0.0 |
| 13058265 | FOSTER-SARGENT | 0 | 0 | 0 | 0 | 0 | 0 | 0 | 0 | 0 | 0 | 0 | 0 | 0 | 0 | 0 | 0 | 0 | 0 | 0 | 0 | 0 | 0 | 0 | 0 | 0.0 |
| 13058270 | SPERRY | 0 | 0 | 0 | 0 | 0 | 0 | 0 | 0 | 0 | 0 | 0 | 0 | 0 | 0 | 0 | 0 | 0 | 0 | 0 | 0 | 0 | 0 | 0 | 0 | 0.0 |
| 13058290 | ORVAL AVERY | 0 | 0 | 0 | 0 | 0 | 0 | 0 | 0 | 0 | 0 | 0 | 0 | 0 | 0 | 0 | 0 | 0 | 0 | 0 | 0 | 0 | 0 | 0 | 0 | 0.0 |
| 13058310 | ROY AVERY | 0 | 0 | 0 | 0 | 0 | 0 | 0 | 0 | 0 | 0 | 0 | 0 | 0 | 0 | 0 | 0 | 0 | 0 | 0 | 0 | 0 | 0 | 0 | 0 | 0.0 |
| 13058330 | STUCKI PUMPS | 0 | 0 | 0 | 0 | 0 | 0 | 0 | 0 | 0 | 0 | 0 | 0 | 0 | 0 | 0 | 0 | 0 | 0 | 0 | 0 | 0 | 0 | 0 | 0 | 0.0 |
| 13058340 | SCHWENDIMAN #2 | 0 | 0 | 0 | 0 | 0 | 0 | 0 | 0 | 0 | 0 | 0 | 0 | 0 | 0 | 0 | 0 | 0 | 0 | 0 | 0 | 0 | 0 | 0 | 0 | 0.0 |
| 13058350 | O AVERY PUMP | 0 | 0 | 0 | 0 | 0 | 0 | 0 | 0 | 0 | 0 | 0 | 0 | 0 | 0 | 0 | 0 | 0 | 0 | 0 | 0 | 0 | 0 | 0 | 0 | 0.0 |
| 13058370 | ROY COOPER SAN | 0 | 0 | 0 | 0 | 0 | 0 | 0 | 0 | 0 | 0 | 0 | 0 | 0 | 0 | 0 | 0 | 0 | 0 | 0 | 0 | 0 | 0 | 0 | 0 | 0.0 |
| 13058380 | ROY COOPER WIL | 0 | 0 | 0 | 0 | 0 | 0 | 0 | 0 | 0 | 0 | 0 | 0 | 0 | 0 | 0 | 0 | 0 | 0 | 0 | 0 | 0 | 0 | 0 | 0 | 0.0 |
| 13058508 | D KEELER | 0 | 0 | 0 | 0 | 0 | 0 | 0 | 0 | 0 | 0 | 0 | 0 | 0 | 0 | 0 | 0 | 0 | 0 | 0 | 0 | 0 | 0 | 0 | 0 | 0.0 |
| 13058510 | PROGRESSIVE SA | 0 | 0 | 0 | 0 | 0 | 0 | 0 | 0 | 0 | 0 | 0 | 0 | 0 | 0 | 0 | 0 | 0 | 0 | 0 | 0 | 0 | 0 | 0 | 0 | 0.0 |
| 13058512 | BEAN | 0 | 0 | 0 | 0 | 0 | 0 | 0 | 0 | 0 | 0 | 0 | 0 | 0 | 0 | 0 | 0 | 0 | 0 | 0 | 0 | 0 | 0 | 0 | 0 | 0.0 |
| 13058514 | W & O COOPER | 0 | 0 | 0 | 0 | 0 | 0 | 0 | 0 | 0 | 0 | 0 | 0 | 0 | 0 | 0 | 0 | 0 | 0 | 0 | 0 | 0 | 0 | 0 | 0 | 0.0 |
| 13058515 | IDAHO FR SAND | 0 | 0 | 0 | 0 | 0 | 0 | 0 | 0 | 0 | 0 | 0 | 0 | 0 | 0 | 0 | 0 | 0 | 0 | 0 | 0 | 0 | 0 | 0 | 0 | 0.0 |
| 13058519 | DEMICK | 0 | 0 | 0 | 0 | 0 | 0 | 0 | 0 | 0 | 0 | 0 | 0 | 0 | 0 | 0 | 0 | 0 | 0 | 0 | 0 | 0 | 0 | 0 | 0 | 0.0 |
| 13058530 | PROGRESSIVE WI | 0 | 0 | 0 | 0 | 0 | 0 | 0 | 0 | 0 | 0 | 0 | 0 | 0 | 0 | 0 | 0 | 0 | 0 | 0 | 0 | 0 | 0 | 0 | 0 | 0.0 |
| | TOTAL | 0 | 0 | 0 | 0 | 0 | 0 | 0 | 0 | 0 | 0 | 0 | 0 | 0 | 0 | 0 | 0 | 0 | 0 | 0 | 0 | 0 | 0 | 0 | 0 | 0.0 |

2012 WATER DISTRICT 1 RESERVOIR STORAGE BY USER AFTER PERCENT FILL AND EVAPORATION, WITH RENTAL POOL(ACRE-FEET)

MISCELLANEOUS

| NUMBER | USER | JACKSN | PALSDS | PL | USR | PL | WWS | HNRV | L | ISL | PK | GRSY | L | RIRIE | AM | WWS | AM | FLS | L | WLCT | RN | LTF | PL | PWR | RENTAL | TOTAL |
|----------|----------------|--------|--------|-------|------|----|-------|-------|-------|-----|-------|------|---|-------|--------|--------|----------|-----|---|------|----|-----|--------|--------|----------|---------|
| 99999100 | POCATELLO CITY | 0 | 40158 | 0 | 0 | 0 | 0 | 0 | 0 | 0 | 0 | 0 | 0 | 0 | 0 | 0 | 0 | 0 | 0 | 0 | 0 | 0 | 0 | 0 | -10000 | 30158.1 |
| 99999150 | FMC CORP | 0 | 4016 | 0 | 0 | 0 | 0 | 0 | 0 | 0 | 0 | 0 | 0 | 0 | 0 | 0 | 0 | 0 | 0 | 0 | 0 | 0 | 0 | 0 | 0 | 4015.8 |
| 99999200 | FRE-MAD SNAKE | 0 | 0 | 0 | 0 | 0 | 0 | 0 | 0 | 0 | 0 | 0 | 0 | 0 | 0 | 0 | 0 | 0 | 0 | 0 | 0 | 0 | 0 | 0 | 0 | 0.0 |
| 99999250 | WYOMING COMPCT | 0 | 26504 | 0 | 0 | 0 | 0 | 0 | 0 | 0 | 0 | 0 | 0 | 0 | 0 | 0 | 0 | 0 | 0 | 0 | 0 | 0 | 0 | 0 | 0 | 26504.4 |
| 99999300 | PALISADES USRS | 0 | 0 | 42624 | 450 | 0 | 0 | 0 | 0 | 0 | 0 | 0 | 0 | 0 | 0 | 0 | 0 | 0 | 0 | 0 | 0 | 0 | 0 | 0 | 0 | 43073.6 |
| 99999350 | IDAHO POWER CO | 0 | 0 | 0 | 0 | 0 | 0 | 0 | 0 | 0 | 0 | 0 | 0 | 0 | 0 | 43191 | 0 | 0 | 0 | 0 | 0 | 0 | 0 | 0 | 45716 | 88906.7 |
| 99999400 | BUREAU OF REC | 3466 | 8049 | 0 | 0 | 0 | 0 | 0 | 0 | 0 | 0 | 0 | 0 | 0 | 0 | 8731 | 0 | 0 | 0 | 0 | 0 | 0 | 126097 | 170000 | 316342.5 | |
| 99999410 | ARTESIAN IRR | 0 | 0 | 0 | 0 | 0 | 0 | 0 | 0 | 0 | 0 | 0 | 0 | 0 | 0 | 2726 | 0 | 0 | 0 | 0 | 0 | 0 | 0 | 0 | 0 | 2725.6 |
| 99999500 | SNAKE UNALC BK | 0 | 0 | 0 | 0 | 0 | 0 | 0 | 0 | 0 | 0 | 0 | 0 | 0 | 0 | 0 | 0 | 0 | 0 | 0 | 0 | 0 | 0 | 0 | 0 | 0.0 |
| 99999525 | FREE-MAD TRANS | 0 | 0 | 0 | 0 | 0 | 0 | 0 | 0 | 0 | 0 | 0 | 0 | 0 | 0 | 0 | 0 | 0 | 0 | 0 | 0 | 0 | 0 | 0 | 0 | 0.0 |
| 99999550 | FREE-MAD MISC | 0 | 0 | 0 | 0 | 0 | 0 | 0 | 0 | 0 | 0 | 0 | 0 | 0 | 0 | 0 | 0 | 0 | 0 | 0 | 0 | 0 | 0 | 0 | 0 | 0.0 |
| 99999600 | F-M UNALLCATED | 0 | 0 | 0 | 0 | 0 | 0 | 23512 | 0 | 0 | 0 | 0 | 0 | 0 | 0 | 0 | 0 | 0 | 0 | 0 | 0 | 0 | 0 | 0 | -13550 | 9962.3 |
| 99999700 | MITIGATION INC | 0 | 13140 | 0 | 2104 | 0 | 0 | 0 | 0 | 0 | 78529 | 0 | 0 | 0 | 0 | 0 | 0 | 0 | 0 | 0 | 0 | 0 | 0 | 0 | 0 | 93772.6 |
| 99999725 | GROUND WTR EX | 0 | 0 | 0 | 0 | 0 | 0 | 0 | 0 | 0 | 0 | 0 | 0 | 0 | 0 | 0 | 0 | 0 | 0 | 0 | 0 | 0 | 0 | 0 | 0 | 0.0 |
| 99999950 | MILNER | 0 | 0 | 0 | 0 | 0 | 0 | 0 | 0 | 0 | 0 | 0 | 0 | 0 | 0 | 0 | 0 | 0 | 0 | 0 | 0 | 0 | 0 | 137 | 137.0 | |
| 99999990 | OTHER | 0 | 0 | 0 | 0 | 0 | 0 | 0 | 0 | 0 | 0 | 0 | 0 | 0 | 0 | 0 | 0 | 0 | 0 | 0 | 0 | 0 | 0 | 0 | 0 | 0.0 |
| | TOTAL | 3466 | 91867 | 42624 | 2554 | 0 | 23512 | 0 | 78529 | 0 | 54647 | 0 | 0 | 0 | 126097 | 192303 | 615598.6 | | | | | | | | | |



PART 2

2012 WATER DISTRICT 1 RESERVOIR STORAGE BY REACH AFTER PERCENT FILL AND EVAPORATION, WITH RENTAL POOL(ACRE-FEET)

| RIVER REACH | JACKSON | PALISADES | PAL_USR | PAL_WWS | HENRYS LAKE | ISLAND PARK | GRASSY LAKE |
|----------------------|----------|-----------|---------|----------|-------------|-------------|-------------|
| IRWIN TO LORENZO | 53346.5 | 106852.7 | 0.0 | 38873.1 | 0.0 | 0.0 | 0.0 |
| LORENZO TO BLACKFOOT | 160430.1 | 249870.2 | 0.0 | 66999.8 | 0.0 | 94.6 | 0.0 |
| BLACKFOOT TO MILNER | 525858.7 | 264079.8 | 0.0 | 100074.0 | 0.0 | 0.0 | 0.0 |
| MAIN STEM HENRYS FRK | 0.0 | 0.0 | 0.0 | 0.0 | 87795.9 | 40385.1 | 0.0 |
| FALLS RIVER | 5197.5 | 0.0 | 0.0 | 0.0 | 0.0 | 53375.3 | 0.0 |
| TETON RIVER | 0.0 | 0.0 | 0.0 | 0.0 | 0.0 | 29158.3 | 0.0 |
| WILLOW CREEK | 0.0 | 0.0 | 0.0 | 0.0 | 0.0 | 0.0 | 0.0 |
| MISCELLANEOUS | 3465.9 | 91867.3 | 42623.8 | 2554.1 | 0.0 | 23512.3 | 0.0 |
| TOTAL | 748298.6 | 712670.0 | 42623.8 | 208500.9 | 87795.9 | 146525.6 | 0.0 |

| RIVER REACH | RIRIE | AM WWS | AM FALLS | LAKE WALCOTT | RNT LTF | PAL PWR | RENTAL POOL | TOTAL |
|----------------------|---------|----------|-----------|--------------|---------|----------|-------------|-----------|
| IRWIN TO LORENZO | 0.0 | 0.0 | 51398.7 | 0.0 | 0.0 | 0.0 | 1770.0 | 252241.0 |
| LORENZO TO BLACKFOOT | 0.0 | 0.0 | 176592.8 | 0.0 | 0.0 | 0.0 | -14055.0 | 639932.5 |
| BLACKFOOT TO MILNER | 0.0 | 152989.3 | 1186222.7 | 92868.6 | 0.0 | 0.0 | 27482.5 | 2349575.6 |
| MAIN STEM HENRYS FRK | 0.0 | 0.0 | 0.0 | 0.0 | 0.0 | 0.0 | 0.0 | 128181.0 |
| FALLS RIVER | 0.0 | 0.0 | 9778.5 | 0.0 | 0.0 | 0.0 | 350.0 | 68701.2 |
| TETON RIVER | 0.0 | 0.0 | 0.0 | 0.0 | 0.0 | 0.0 | 13200.0 | 42358.3 |
| WILLOW CREEK | 0.0 | 0.0 | 0.0 | 0.0 | 0.0 | 0.0 | 0.0 | 0.0 |
| MISCELLANEOUS | 78528.6 | 0.0 | 54647.1 | 0.0 | 0.0 | 126096.5 | 192303.0 | 615598.6 |
| TOTAL | 78528.6 | 152989.3 | 1478639.8 | 92868.6 | 0.0 | 126096.5 | 221050.5 | 4096588.2 |

TABLE 21. 2012 STORED WATER ACCOUNTS - IRWIN TO LORENZO (ACRE-FEET)

| NUMBER | NAME | STORAGE OR RENTAL POOL | | REVERTED TO SPACEHOLDER | | BALANCE | ADJUST- MENT | EXCESS USED | CARRY- OVER |
|----------|----------------|------------------------|-------------------------|-------------------------|--------------------------|---------|-----------------|----------------|----------------|
| | | STORAGE ALLOCATED | PURCHASE, SUPPLY (-) | STORAGE USED | RENTAL POOL FROM USER | | | | |
| 13032510 | P BYRD | 0.0 | 0.0 | 0.0 | 0.0 | 0.0 | 0.0 | 0.0 | 0.0 |
| 13032515 | BOY SCOUT PUMP | 0.0 | 40.0 | 58.3 | 0.0 | 0.0 | -18.3 | 0.0 | 18.3 |
| 13032520 | A ROSTAD | 0.0 | 0.0 | 0.0 | 0.0 | 0.0 | 0.0 | 0.0 | 0.0 |
| 13032920 | R ROSE | 0.0 | 0.0 | 13.3 | 0.0 | 0.0 | -13.3 | 13.3 a) | 0.0 |
| 13033010 | PALISADES CNL | 0.0 | 2.0 | 838.7 | 0.0 | 0.0 | -836.7 | 836.7 a) | 0.0 |
| 13033643 | J FLEMING | 0.0 | 0.0 | 0.0 | 0.0 | 0.0 | 0.0 | 0.0 | 0.0 |
| 13033650 | MERT OGDEN | 0.0 | 0.0 | 0.0 | 0.0 | 0.0 | 0.0 | 0.0 | 0.0 |
| 13033660 | LYNN DIXON | 0.0 | 0.0 | 27.2 | 0.0 | 0.0 | -27.2 | 27.2 a) | 0.0 |
| 13033698 | J CHICK | 0.0 | 0.0 | 0.0 | 0.0 | 0.0 | 0.0 | 0.0 | 0.0 |
| 13034460 | L JACOBSON | 0.0 | 0.0 | 106.5 | 0.0 | 0.0 | -106.5 | 106.5 a) | 0.0 |
| 13037305 | I SPAULDING | 0.0 | 0.0 | 2.2 | 0.0 | 0.0 | -2.2 | 2.2 a) | 0.0 |
| 13037490 | B FOSTER | 0.0 | 0.0 | 832.5 | 0.0 | 0.0 | -832.5 | 832.5 b) | 0.0 |
| 13037505 | ANDERSON (1A) | 44536.8 | 5.0 | 34560.1 | 0.0 | 0.0 | 9981.6 | -1443.2 c) | 8538.4 |
| 13037510 | M & M CATTLE | 0.0 | 0.0 | 325.5 | 0.0 | 0.0 | -325.5 | 325.5 a) | 0.0 |
| 13037855 | M NEWBY #1(2A) | 0.0 | 0.0 | 467.5 | 0.0 | 0.0 | -467.5 | 467.5 a) | 0.0 |
| 13037860 | M NEWBY #2(2B) | 0.0 | 0.0 | 0.0 | 0.0 | 0.0 | 0.0 | 0.0 | 0.0 |
| 13037880 | M NEWBY #3(2C) | 0.0 | 0.0 | 0.0 | 0.0 | 0.0 | 0.0 | 0.0 | 0.0 |
| 13037975 | EAGLE ROCK(1B) | 0.0 | 0.0 | 0.0 | 0.0 | 0.0 | 0.0 | 0.0 | 0.0 |
| 13037980 | FARMERS FRIEND | 9316.7 | 2.0 | 10341.5 | 0.0 | 0.0 | -1022.8 | 1022.8 a) | 0.0 |
| 13037985 | ENTERPRIZE | 34246.8 | 0.0 | 22164.9 | 0.0 | 0.0 | 12081.9 | 12.0 a) | 12093.9 |
| 13037997 | C HICKMAN | 0.0 | 0.0 | 0.0 | 0.0 | 0.0 | 0.0 | 0.0 | 0.0 |
| 13038025 | BUTLER ISLAND | 200.8 | 0.0 | 4.8 | 0.0 | 0.0 | 196.0 | 0.0 | 196.0 |
| 13038030 | ROSS AND RAND | 0.0 | 0.0 | 195.5 | 0.0 | 0.0 | -195.5 | 195.5 a) | 0.0 |
| 13038050 | STEELE | 0.0 | 0.0 | 0.0 | 0.0 | 0.0 | 0.0 | 0.0 | 0.0 |
| 13038055 | HARRISON | 40967.8 | 0.0 | 40019.5 | 0.0 | 0.0 | 948.3 | 36.8 a) | 985.1 |
| 13038065 | CHENEY | 0.0 | 0.0 | 0.0 | 0.0 | 0.0 | 0.0 | 0.0 | 0.0 |
| 13038075 | G SCOTT #1(3A) | 0.0 | 0.0 | 0.0 | 0.0 | 0.0 | 0.0 | 0.0 | 0.0 |
| 13038079 | J BROWN | 0.0 | 0.0 | 1.8 | 0.0 | 0.0 | -1.8 | 0.0 | 1.8 |
| 13038080 | BUTLER ISL #2 | 0.0 | 0.0 | 0.0 | 0.0 | 0.0 | 0.0 | 0.0 | 0.0 |
| 13038081 | G SCOTT #2(3B) | 0.0 | 0.0 | 0.0 | 0.0 | 0.0 | 0.0 | 0.0 | 0.0 |
| 13038084 | SUBDIV PUMP | 0.0 | 0.0 | 16.3 | 0.0 | 0.0 | -16.3 | 0.0 | 16.3 |
| 13038085 | RUDY | 18270.5 | 0.0 | 18980.0 | 0.0 | 0.0 | -709.5 | 2338.7 a) | 0.0 |
| 13038090 | LOWDER SLOUGH | 2203.9 | 0.0 | 2791.0 | 0.0 | 0.0 | -587.1 | 107.6 a) | 479.5 |
| 13038098 | KITE & NORD | 0.0 | 40.0 | 164.4 | 0.0 | 0.0 | -124.4 | 124.4 a) | 0.0 |
| 13038110 | BURGESS (4A) | 43700.9 | 1030.0 | 37942.0 | 0.0 | 0.0 | 6788.9 | 4.0 a) | 6792.9 |
| 13038113 | M H HILL | 0.0 | 0.0 | 415.3 | 0.0 | 0.0 | -415.3 | 215.0 a) | 200.3 |
| 13038115 | CLARK & ED(5A) | 642.5 | 0.0 | 258.6 | 0.0 | 0.0 | 383.9 | -188.9 d) | 195.0 |
| 13038145 | CROFT | 0.0 | 0.0 | 299.9 | 0.0 | 0.0 | -299.9 | 299.9 a) | 0.0 |
| 13038147 | J EDWARDS (5D) | 0.0 | 0.0 | 0.0 | 0.0 | 0.0 | 0.0 | 0.0 | 0.0 |
| 13038148 | G HOLMAN | 0.0 | 0.0 | 6.0 | 0.0 | 0.0 | -6.0 | 6.0 a) | 0.0 |
| 13038149 | G MUMA | 0.0 | 0.0 | 11.3 | 0.0 | 0.0 | -11.3 | 11.3 a) | 0.0 |

TABLE 21. CONTINUED

| NUMBER | NAME | STORAGE OR RENTAL POOL | | REVERTED TO RENTAL POOL | | RETURN TO SPACEHOLDER FROM RENTAL POOL | | ADJUST- MENT | EXCESS USED | CARRY- OVER |
|----------|----------------|------------------------|-------------------------|-------------------------|-----------|--|---------|-----------------|----------------|----------------|
| | | STORAGE ALLOCATED | PURCHASE, SUPPLY (-) | STORAGE USED | FROM USER | RENTAL POOL | BALANCE | | | |
| 13038150 | EAST LABELLE | 642.5 | 0.0 | 258.1 | 0.0 | 0.0 | 384.4 | 72.3 a) | 0.0 | 456.7 |
| 13038151 | B GROVER (5B) | 0.0 | 0.0 | 0.0 | 0.0 | 0.0 | 0.0 | 0.0 | 0.0 | 0.0 |
| 13038180 | RIGBY | 5059.9 | 500.0 | 2370.7 | 0.0 | 0.0 | 3189.2 | 279.9 e) | 0.0 | 3469.1 |
| 13038183 | K FOSTER (5C) | 0.0 | 0.0 | 0.0 | 0.0 | 0.0 | 0.0 | 0.0 | 0.0 | 0.0 |
| 13038201 | WHITE ISLAND | 0.0 | 0.0 | 494.8 | 0.0 | 0.0 | -494.8 | 494.8 f) | 0.0 | 0.0 |
| 13038204 | DILTS LAT (6B) | 0.0 | 0.0 | 0.0 | 0.0 | 0.0 | 0.0 | 0.0 | 0.0 | 0.0 |
| 13038205 | DILTS (6A) | 2264.9 | 0.0 | 1460.9 | 0.0 | 0.0 | 804.0 | 0.0 | 0.0 | 804.0 |
| 13038210 | ISLAND (30A) | 3774.9 | 0.0 | 1614.7 | 0.0 | 0.0 | 2160.2 | 0.0 | 0.0 | 2160.2 |
| 13038225 | W LBL&LG I(7A) | 4819.0 | 0.0 | 588.9 | 0.0 | 0.0 | 4230.1 | -174.2 g) | 0.0 | 4055.9 |
| 13038305 | PARKS & LEWSVL | 4417.4 | 0.0 | 3679.2 | 0.0 | 0.0 | 738.2 | 0.0 | 0.0 | 738.2 |
| 13038315 | NORTH RIGBY | 963.8 | 0.0 | 248.5 | 0.0 | 0.0 | 715.3 | -106.0 h) | 0.0 | 609.3 |
| 13038331 | JEFF HILLS ELE | 0.0 | 0.0 | 0.0 | 0.0 | 0.0 | 0.0 | 0.0 | 0.0 | 0.0 |
| 13038340 | WHITE DTCH(7B) | 0.0 | 0.0 | 0.0 | 0.0 | 0.0 | 0.0 | 0.0 | 0.0 | 0.0 |
| 13038352 | D PHILLIPS | 0.0 | 0.0 | 0.0 | 0.0 | 0.0 | 0.0 | 0.0 | 0.0 | 0.0 |
| 13038356 | VON BARON | 0.0 | 0.0 | 0.0 | 0.0 | 0.0 | 0.0 | 0.0 | 0.0 | 0.0 |
| 13038360 | BRAMWELL (8A) | 0.0 | 0.0 | 0.0 | 0.0 | 0.0 | 0.0 | 0.0 | 0.0 | 0.0 |
| 13038362 | ELLIS (30B) | 0.0 | 0.0 | 0.0 | 0.0 | 0.0 | 0.0 | 0.0 | 0.0 | 0.0 |
| 13038363 | D SCOTT | 0.0 | 0.0 | 0.0 | 0.0 | 0.0 | 0.0 | 0.0 | 0.0 | 0.0 |
| 13038365 | FRESH PAC (8B) | 0.0 | 0.0 | 0.0 | 0.0 | 0.0 | 0.0 | 0.0 | 0.0 | 0.0 |
| 13038371 | J T JONES | 0.0 | 0.0 | 0.0 | 0.0 | 0.0 | 0.0 | 0.0 | 0.0 | 0.0 |
| 13038372 | C JONES | 0.0 | 0.0 | 231.7 | 0.0 | 0.0 | -231.7 | 231.7 f) | 0.0 | 0.0 |
| 13038382 | W DABELL | 0.0 | 0.0 | 157.1 | 0.0 | 0.0 | -157.1 | 157.1 a) | 0.0 | 0.0 |
| 13038384 | D STOKER (7C) | 0.0 | 0.0 | 0.0 | 0.0 | 0.0 | 0.0 | 0.0 | 0.0 | 0.0 |
| 13038385 | SKAAR PUMP | 0.0 | 100.0 | 333.2 | 0.0 | 0.0 | -233.2 | 0.0 | 233.2 | 0.0 |
| 13038386 | J N ERICKSON | 0.0 | 0.0 | 278.1 | 0.0 | 0.0 | -278.1 | 278.1 a) | 0.0 | 0.0 |
| 13038387 | NELSON | 0.0 | 0.0 | 0.0 | 0.0 | 0.0 | 0.0 | 0.0 | 0.0 | 0.0 |
| 13038388 | MATTSON-CRAIG | 1156.6 | 0.0 | 782.0 | 0.0 | 0.0 | 374.6 | 0.0 | 0.0 | 374.6 |
| 13038392 | SUNNYDELL(29A) | 8593.8 | 0.0 | 5678.7 | 0.0 | 0.0 | 2915.1 | 536.5 a) | 0.0 | 3451.6 |
| 13038393 | B COVINGTON | 0.0 | 0.0 | 1325.4 | 0.0 | 0.0 | -1325.4 | 1325.4 i) | 0.0 | 0.0 |
| 13038405 | T PARKINSON | 0.0 | 0.0 | 518.3 | 0.0 | 0.0 | -518.3 | 518.3 a) | 0.0 | 0.0 |
| 13038410 | R GROVER | 0.0 | 0.0 | 637.2 | 0.0 | 0.0 | -637.2 | 637.2 a) | 0.0 | 0.0 |
| 13038415 | BYBEE PMP(29B) | 0.0 | 0.0 | 0.0 | 0.0 | 0.0 | 0.0 | 0.0 | 0.0 | 0.0 |
| 13038417 | D CHENEY | 0.0 | 0.0 | 11.9 | 0.0 | 0.0 | -11.9 | 11.9 a) | 0.0 | 0.0 |
| 13038422 | L ROBINSON | 0.0 | 0.0 | 0.0 | 0.0 | 0.0 | 0.0 | 0.0 | 0.0 | 0.0 |
| 13038426 | LENROOT | 14640.7 | 13.0 | 7230.8 | 0.0 | 0.0 | 7422.9 | 12.0 a) | 0.0 | 7434.9 |
| 13038428 | R BURNS | 0.0 | 38.0 | 35.6 | 2.4 | 0.0 | 0.0 | 0.0 | 0.0 | 0.0 |
| 13038431 | REID | 6276.0 | 0.0 | 6205.0 | 0.0 | 0.0 | 71.0 | 0.0 | 0.0 | 71.0 |
| 13038434 | TEXAS & LIBRTY | 3774.9 | 0.0 | 81.4 | 0.0 | 0.0 | 3693.5 | 81.4 a) | 0.0 | 3774.9 |
| 13038435 | BANNOCK JIM | 0.0 | 0.0 | 497.0 | 0.0 | 0.0 | -497.0 | 15.0 a) | 482.0 | 0.0 |
| 13038436 | HILL PETTINGER | 0.0 | 0.0 | 981.2 | 0.0 | 0.0 | -981.2 | 690.0 a) | 291.2 | 0.0 |
| 13038437 | NELSON COREY | 0.0 | 0.0 | 0.0 | 0.0 | 0.0 | 0.0 | 0.0 | 0.0 | 0.0 |
| 13038438 | L HILL | 0.0 | 0.0 | 168.0 | 0.0 | 0.0 | -168.0 | 168.0 a) | 0.0 | 0.0 |
| | TOTAL | 250471.0 | 1770.0 | 206713.0 | 2.4 | 0.0 | 45520.6 | 10582.7 | 1722.7 | 57830.9 |

TABLE 22. 2012 STORED WATER ACCOUNTS - LORENZO TO BLACKFOOT (ACRE-FEET)

| NUMBER | NAME | STORAGE OR RENTAL POOL | | REVERTED TO SPACEHOLDER | | BALANCE | ADJUST- MENT | EXCESS USED | CARRY- OVER | |
|----------|-----------------|------------------------|-------------------------|-------------------------|--------------------------|---------|-----------------|----------------|----------------|---------------------|
| | | STORAGE ALLOCATED | PURCHASE, SUPPLY (-) | STORAGE USED | RENTAL POOL FROM USER | | | | | FROM RENTAL POOL |
| 13056501 | BEAVER DICK | 94.6 | 0.0 | 23.3 | 0.0 | 0.0 | 71.3 | -3.6 j) | 0.0 | 67.7 |
| 13057012 | L HARTERT(20B) | 0.0 | 0.0 | 0.0 | 0.0 | 0.0 | 0.0 | 0.0 | 0.0 | 0.0 |
| 13057013 | GUNDERSON(20C) | 0.0 | 0.0 | 0.0 | 0.0 | 0.0 | 0.0 | 0.0 | 0.0 | 0.0 |
| 13057014 | MILR-BARN(20D) | 0.0 | 0.0 | 0.0 | 0.0 | 0.0 | 0.0 | 0.0 | 0.0 | 0.0 |
| 13057021 | BTTE SLGH(20E) | 0.0 | 0.0 | 0.0 | 0.0 | 0.0 | 0.0 | 0.0 | 0.0 | 0.0 |
| 13057025 | BTTE-MKTL(20A) | 42198.7 | 30.0 | 10964.2 | 0.0 | 0.0 | 31264.5 | 0.0 | 0.0 | 31264.5 |
| 13057030 | BEAR TRAP | 0.0 | 1000.0 | 813.2 | 186.8 | 0.0 | 0.0 | 0.0 | 0.0 | 0.0 |
| 13057038 | WALKER FARMS | 0.0 | 0.0 | 293.6 | 0.0 | 0.0 | -293.6 | 293.6 a) | 0.0 | 0.0 |
| 13057046 | M TOMCHAK | 0.0 | 0.0 | 0.0 | 0.0 | 0.0 | 0.0 | 0.0 | 0.0 | 0.0 |
| 13057090 | A WILDE PUMP | 0.0 | 0.0 | 140.0 | 0.0 | 0.0 | -140.0 | 140.0 a) | 0.0 | 0.0 |
| 13057097 | N FULLMER | 0.0 | 0.0 | 36.6 | 0.0 | 0.0 | -36.6 | 36.6 f) | 0.0 | 0.0 |
| 13057105 | D BOYCE | 0.0 | 0.0 | 35.7 | 0.0 | 0.0 | -35.7 | 0.0 | 35.7 | 0.0 |
| 13057106 | B TOMCHAK #1 | 0.0 | 0.0 | 0.0 | 0.0 | 0.0 | 0.0 | 0.0 | 0.0 | 0.0 |
| 13057107 | C BOYCE | 0.0 | 0.0 | 0.0 | 0.0 | 0.0 | 0.0 | 0.0 | 0.0 | 0.0 |
| 13057114 | STIENKE-MURDOC | 0.0 | 0.0 | 85.2 | 0.0 | 0.0 | -85.2 | 85.2 a) | 0.0 | 0.0 |
| 13057115 | L CARLSON N(4B) | 0.0 | 0.0 | 0.0 | 0.0 | 0.0 | 0.0 | 0.0 | 0.0 | 0.0 |
| 13057116 | B TOMCHAK #2 | 0.0 | 0.0 | 53.0 | 0.0 | 0.0 | -53.0 | 53.0 a) | 0.0 | 0.0 |
| 13057117 | L CARLSON S(4C) | 0.0 | 0.0 | 0.0 | 0.0 | 0.0 | 0.0 | 0.0 | 0.0 | 0.0 |
| 13057118 | H BROWN | 0.0 | 0.0 | 15.8 | 0.0 | 0.0 | -15.8 | 15.8 a) | 0.0 | 0.0 |
| 13057119 | OSGOOD GR PMP | 0.0 | 0.0 | 8.5 | 0.0 | 0.0 | -8.5 | 8.5 a) | 0.0 | 0.0 |
| 13057120 | KINGSTON NTH | 0.0 | 0.0 | 22.8 | 0.0 | 0.0 | -22.8 | 22.8 a) | 0.0 | 0.0 |
| 13057121 | G OFFUT (4D) | 0.0 | 0.0 | 0.0 | 0.0 | 0.0 | 0.0 | 0.0 | 0.0 | 0.0 |
| 13057122 | KINGSTON STH | 0.0 | 0.0 | 24.5 | 0.0 | 0.0 | -24.5 | 24.5 a) | 0.0 | 0.0 |
| 13057123 | BEAR ISL NORTH | 146.1 | 0.0 | 154.9 | 0.0 | 0.0 | -8.8 | 0.0 | 8.8 | 0.0 |
| 13057124 | BEAR ISL WEST | 133.5 | 0.0 | 189.1 | 0.0 | 0.0 | -55.6 | 0.0 | 55.6 | 0.0 |
| 13057125 | OSGOOD | 10699.2 | 2500.0 | 4938.6 | 0.0 | 0.0 | 8260.6 | 32.1 a) | 0.0 | 8292.7 |
| 13057126 | CLEMENTS | 241.4 | 0.0 | 12.9 | 0.0 | 0.0 | 228.5 | 12.9 a) | 0.0 | 241.4 |
| 13057130 | KENNEDY | 176.7 | 0.0 | 81.4 | 0.0 | 0.0 | 95.3 | 81.4 a) | 0.0 | 176.7 |
| 13057135 | GREAT WST(21A) | 78118.3 | -3724.0 | 32345.6 | 0.0 | 0.0 | 42048.7 | 1363.3 k) | 0.0 | 43412.0 |
| 13057140 | L HANSEN E(4E) | 0.0 | 0.0 | 0.0 | 0.0 | 0.0 | 0.0 | 0.0 | 0.0 | 0.0 |
| 13057141 | A Zohner | 0.0 | 0.0 | 35.5 | 0.0 | 0.0 | -35.5 | 35.5 a) | 0.0 | 0.0 |
| 13057142 | V CENELL | 0.0 | 0.0 | 0.0 | 0.0 | 0.0 | 0.0 | 0.0 | 0.0 | 0.0 |
| 13057143 | M BOAM (4F) | 0.0 | 0.0 | 0.0 | 0.0 | 0.0 | 0.0 | 0.0 | 0.0 | 0.0 |
| 13057144 | R MACKAY (4G) | 0.0 | 0.0 | 0.0 | 0.0 | 0.0 | 0.0 | 0.0 | 0.0 | 0.0 |
| 13057145 | IDAHO (33A) | 80904.2 | -3750.0 | 3256.6 | 0.0 | 0.0 | 73897.6 | -4511.6 l) | 0.0 | 69386.0 |
| 13057146 | MORTMER P(33B) | 0.0 | 0.0 | 0.0 | 0.0 | 0.0 | 0.0 | 0.0 | 0.0 | 0.0 |
| 13057250 | PORTER (21B) | 0.0 | 0.0 | 0.0 | 0.0 | 0.0 | 0.0 | 0.0 | 0.0 | 0.0 |

TABLE 22. CONTINUED

| NUMBER | NAME | STORAGE OR RENTAL POOL | | STORAGE USED | REVERTED TO RENTAL POOL FROM USER | RETURN TO SPACEHOLDER FROM RENTAL POOL | | ADJUST-MENT | EXCESS USED | CARRY-OVER |
|----------|-----------------|------------------------|----------------------|--------------|-----------------------------------|--|----------|-------------|-------------|------------|
| | | STORAGE ALLOCATED | PURCHASE, SUPPLY (-) | | | RENAL POOL | BALANCE | | | |
| 13059490 | IF MONROC LYON | 0.0 | 0.0 | 541.8 | 0.0 | 0.0 | -541.8 | 541.8 m) | 0.0 | 0.0 |
| 13059505 | WOODVILLE (22A) | 13705.5 | 0.0 | 7018.2 | 0.0 | 0.0 | 6687.3 | 0.0 | 0.0 | 6687.3 |
| 13059510 | WDVL PMP1(22B) | 0.0 | 0.0 | 0.0 | 0.0 | 0.0 | 0.0 | 0.0 | 0.0 | 0.0 |
| 13059515 | WDVL PMP2(22C) | 0.0 | 0.0 | 0.0 | 0.0 | 0.0 | 0.0 | 0.0 | 0.0 | 0.0 |
| 13059520 | WDVL SIPH(22D) | 0.0 | 0.0 | 0.0 | 0.0 | 0.0 | 0.0 | 0.0 | 0.0 | 0.0 |
| 13059523 | IDAHO PUMP | 0.0 | 0.0 | 7.4 | 0.0 | 0.0 | -7.4 | 7.4 n) | 0.0 | 0.0 |
| 13059525 | SNKE R VY(23A) | 80361.2 | -6250.0 | 39654.0 | 0.0 | 0.0 | 34457.2 | -3731.5 o) | 0.0 | 30725.7 |
| 13060055 | P HILL (23B) | 0.0 | 0.0 | 0.0 | 0.0 | 0.0 | 0.0 | 0.0 | 0.0 | 0.0 |
| 13060500 | RESERV MITIG | 0.0 | 0.0 | 29320.7 | 0.0 | 0.0 | -29320.7 | 29320.7 p) | 0.0 | 0.0 |
| 13060501 | RESERVATION | 0.0 | 0.0 | 312.1 | 0.0 | 0.0 | -312.1 | 312.1 q) | 0.0 | 0.0 |
| 13060505 | OXBOW PUMP | 0.0 | 0.0 | 190.3 | 0.0 | 0.0 | -190.3 | 190.3 m) | 0.0 | 0.0 |
| 13061430 | BLACKFOOT | 22014.4 | 0.0 | 2940.7 | 0.0 | 0.0 | 19073.7 | 0.0 | 0.0 | 19073.7 |
| 13061520 | NEW LAVSD(24A) | 9437.2 | 0.0 | 3607.5 | 0.0 | 0.0 | 5829.7 | -162.0 r) | 0.0 | 5667.7 |
| 13061521 | ADAMS STH(25B) | 0.0 | 0.0 | 0.0 | 0.0 | 0.0 | 0.0 | 0.0 | 0.0 | 0.0 |
| 13061522 | ADAMS ELEC | 0.0 | 0.0 | 0.0 | 0.0 | 0.0 | 0.0 | 0.0 | 0.0 | 0.0 |
| 13061523 | ADAMS NTH(25C) | 0.0 | 0.0 | 0.0 | 0.0 | 0.0 | 0.0 | 0.0 | 0.0 | 0.0 |
| 13061525 | PEOPLES (25A) | 66656.5 | 0.0 | 31118.1 | 0.0 | 0.0 | 35538.4 | 0.0 | 0.0 | 35538.4 |
| 13061610 | ABERDEEN | 228522.5 | -3861.0 | 153750.1 | 0.0 | 0.0 | 70911.4 | 0.0 | 0.0 | 70911.4 |
| 13061625 | SWID | 0.0 | 0.0 | 0.0 | 0.0 | 0.0 | 0.0 | 0.0 | 0.0 | 0.0 |
| 13061650 | CORBETT | 10052.6 | 0.0 | 2268.2 | 0.0 | 0.0 | 7784.4 | 0.0 | 0.0 | 7784.4 |
| 13061670 | NIELSON-HANSEN | 0.0 | 0.0 | 1044.3 | 0.0 | 0.0 | -1044.3 | 0.0 | 1044.3 | 0.0 |
| 13061677 | R LAMBERT(26B) | 0.0 | 0.0 | 0.0 | 0.0 | 0.0 | 0.0 | 0.0 | 0.0 | 0.0 |
| 13061685 | LAVSD PMPS(24B) | 0.0 | 0.0 | 0.0 | 0.0 | 0.0 | 0.0 | 0.0 | 0.0 | 0.0 |
| 13061705 | RIVERSIDE(26A) | 1204.7 | 0.0 | 559.9 | 0.0 | 0.0 | 644.8 | 162.0 r) | 0.0 | 806.8 |
| 13061995 | DANSKIN | 1887.4 | 0.0 | 514.6 | 0.0 | 0.0 | 1372.8 | 0.0 | 0.0 | 1372.8 |
| 13062050 | TREGO | 4501.1 | 0.0 | 1340.3 | 0.0 | 0.0 | 3160.8 | 0.0 | 0.0 | 3160.8 |
| 13062051 | JENSEN GROVE | 0.0 | 0.0 | 4173.2 | 0.0 | 0.0 | -4173.2 | 4173.2 s) | 0.0 | 0.0 |
| 13062503 | WEARYRICK | 481.9 | 0.0 | 15.6 | 0.0 | 0.0 | 466.3 | 0.0 | 0.0 | 466.3 |
| 13062504 | WADSWORTH(32A) | 0.0 | 0.0 | 0.0 | 0.0 | 0.0 | 0.0 | 0.0 | 0.0 | 0.0 |
| 13062505 | WADSWORTH(32B) | 0.0 | 0.0 | 0.0 | 0.0 | 0.0 | 0.0 | 0.0 | 0.0 | 0.0 |
| 13062506 | WATSON | 1651.3 | 0.0 | 35.3 | 0.0 | 0.0 | 1616.0 | 0.0 | 0.0 | 1616.0 |
| 13062507 | PARSONS | 798.3 | 0.0 | 251.7 | 0.0 | 0.0 | 546.6 | 0.0 | 0.0 | 546.6 |
| TOTAL | | 653987.5 | -14055.0 | 332195.0 | 186.8 | 0.0 | 307550.7 | 28504.0 | 1144.4 | 337199.1 |

TABLE 23. 2012 STORED WATER ACCOUNTS - BLACKFOOT TO MILNER (ACRE-FEET)

| NUMBER | NAME | STORAGE OR RENTAL POOL | | REVERTED TO SPACEHOLDER | | BALANCE | ADJUST- MENT | EXCESS USED | CARRY- OVER | |
|----------|-----------------|------------------------|-------------------------|-------------------------|--------------------------|---------|-----------------|----------------|----------------|---------------------|
| | | STORAGE ALLOCATED | PURCHASE, SUPPLY (-) | STORAGE USED | RENTAL POOL FROM USER | | | | | FROM RENTAL POOL |
| 13075900 | FT HALL MICHAU | 113167.0 | -45716.0 | 47952.2 | 0.0 | 0.0 | 19498.8 | -312.1 q) | 0.0 | 19186.7 |
| 13076400 | FALLS IRRIGATI | 55212.9 | -10000.0 | 22819.2 | 0.0 | 0.0 | 22393.7 | 0.0 | 0.0 | 22393.7 |
| 13077652 | M OSBORN | 0.0 | 0.0 | 0.0 | 0.0 | 0.0 | 0.0 | 0.0 | 0.0 | 0.0 |
| 13077755 | CALL FARMS | 0.0 | 0.0 | 528.7 | 0.0 | 0.0 | -528.7 | 528.7 a) | 0.0 | 0.0 |
| 13077775 | R EVANS | 0.0 | 120.0 | 87.6 | 32.4 | 0.0 | 0.0 | 0.0 | 0.0 | 0.0 |
| 13080000 | MINIDKA N(27A) | 334422.7 | -13971.5 | 209097.4 | 0.0 | 0.0 | 111353.8 | 8007.6 t) | 0.0 | 119361.4 |
| 13080500 | MINIDKA S(27B) | 214184.4 | 12665.0 | 142326.8 | 0.0 | 0.0 | 84522.6 | 4003.0 u) | 0.0 | 88525.6 |
| 13084590 | L LEBSACK | 0.0 | 0.0 | 153.7 | 0.0 | 0.0 | -153.7 | 153.7 v) | 0.0 | 0.0 |
| 13084598 | MID MISC | 0.0 | 0.0 | 195.2 | 0.0 | 0.0 | -195.2 | 195.2 w) | 0.0 | 0.0 |
| 13084599 | MILNER MISC | 0.0 | 0.0 | 227.7 | 0.0 | 0.0 | -227.7 | 0.0 | 227.7 | 0.0 |
| 13084610 | LAW-KER FAMRS | 0.0 | 0.0 | 167.2 | 0.0 | 0.0 | -167.2 | 167.2 w) | 0.0 | 0.0 |
| 13084640 | BURLEY GC | 0.0 | 0.0 | 251.7 | 0.0 | 0.0 | -251.7 | 251.7 v) | 0.0 | 0.0 |
| 13084650 | CITY OF BURLEY | 0.0 | 0.0 | 153.3 | 0.0 | 0.0 | -153.3 | 153.3 v) | 0.0 | 0.0 |
| 13084655 | SIMPLIT FTLZR | 2007.9 | 0.0 | 0.0 | 0.0 | 0.0 | 2007.9 | 0.0 | 0.0 | 2007.9 |
| 13084690 | AMALGA SUGAR | 0.0 | 0.0 | 93.6 | 0.0 | 0.0 | -93.6 | 93.6 v) | 0.0 | 0.0 |
| 13084710 | R TILLEY PUMP | 0.0 | 0.0 | 68.1 | 0.0 | 0.0 | -68.1 | 68.1 v) | 0.0 | 0.0 |
| 13084720 | MILLERCOORS | 0.0 | 0.0 | 149.8 | 0.0 | 0.0 | -149.8 | 149.8 v) | 0.0 | 0.0 |
| 13084725 | K SANDMANN | 0.0 | 0.0 | 0.0 | 0.0 | 0.0 | 0.0 | 0.0 | 0.0 | 0.0 |
| 13085270 | H SCHODDE | 0.0 | 0.0 | 0.0 | 0.0 | 0.0 | 0.0 | 0.0 | 0.0 | 0.0 |
| 13085275 | PR ENT #1 | 0.0 | 0.0 | 142.0 | 0.0 | 0.0 | -142.0 | 142.0 x) | 0.0 | 0.0 |
| 13085300 | PR ENT #2 | 0.0 | 0.0 | 141.1 | 0.0 | 0.0 | -141.1 | 141.1 v) | 0.0 | 0.0 |
| 13085350 | SWID PUMPS | 0.0 | 11388.0 | 12248.8 | 0.0 | 0.0 | -860.8 | 860.8 a) | 0.0 | 0.0 |
| 13085390 | P HOBSON | 0.0 | 0.0 | 54.0 | 0.0 | 0.0 | -54.0 | 54.0 v) | 0.0 | 0.0 |
| 13085400 | V HOBSON | 0.0 | 0.0 | 157.1 | 0.0 | 0.0 | -157.1 | 157.1 a) | 0.0 | 0.0 |
| 13085500 | A & B IRR DIST | 118606.4 | 1088.0 | 51585.2 | 0.0 | 0.0 | 68109.2 | 0.0 | 0.0 | 68109.2 |
| 13085800 | PA LATERL(28B) | 0.0 | 0.0 | 0.0 | 0.0 | 0.0 | 0.0 | 0.0 | 0.0 | 0.0 |
| 13086000 | MILNER IRRIG | 79590.9 | 12670.0 | 51398.3 | 0.0 | 0.0 | 40862.6 | 1351.2 y) | 0.0 | 42213.8 |
| 13086510 | A LATERL (28C) | 0.0 | 0.0 | 0.0 | 0.0 | 0.0 | 0.0 | 0.0 | 0.0 | 0.0 |
| 13086512 | J BRUNE (28D) | 0.0 | 0.0 | 0.0 | 0.0 | 0.0 | 0.0 | 0.0 | 0.0 | 0.0 |
| 13086520 | NS XCUT (28E) | 0.0 | 0.0 | 0.0 | 0.0 | 0.0 | 0.0 | 0.0 | 0.0 | 0.0 |
| 13086530 | RES DIST #2 | 383912.2 | 8541.0 | 352058.3 | 0.0 | 0.0 | 40394.8 | 1000.0 z) | 0.0 | 41394.8 |
| 13087000 | NRTHSDE TF(28A) | 790026.3 | 23520.5 | 606943.9 | 0.0 | 0.0 | 206602.9 | -7750.0 aa) | 0.0 | 198852.9 |
| 13087500 | TWIN FALLS SOU | 230962.5 | 27177.5 | 180539.7 | 0.0 | 0.0 | 77600.3 | -5333.4 ab) | 0.0 | 72266.9 |
| | TOTAL | 2322093.1 | 27482.5 | 1679540.6 | 32.4 | 0.0 | 670002.6 | 4082.6 | 227.7 | 674312.9 |

TABLE 24. 2012 STORED WATER ACCOUNTS - MAIN STEM HENRYS FRK (ACRE-FEET)

| NUMBER | NAME | STORAGE OR RENTAL POOL | | REVERTED TO SPACEHOLDER | | | BALANCE | ADJUST- MENT | EXCESS USED | CARRY- OVER |
|----------|----------------|------------------------|-------------------------|-------------------------|--------------------------|---|---------|-----------------|----------------|----------------|
| | | STORAGE ALLOCATED | PURCHASE, SUPPLY (-) | STORAGE USED | RENTAL POOL FROM USER | RETURN TO SPACEHOLDER RENTAL POOL | | | | |
| 13045655 | G MAROTZ | 19.0 | 0.0 | 0.0 | 0.0 | 0.0 | 19.0 | -1.0 j) | 0.0 | 18.0 |
| 13045675 | N FK HIGHLANDS | 54.6 | 0.0 | 0.0 | 0.0 | 0.0 | 54.6 | -2.7 j) | 0.0 | 51.9 |
| 13045705 | F HOWELL | 0.0 | 0.0 | 0.0 | 0.0 | 0.0 | 0.0 | 0.0 | 0.0 | 0.0 |
| 13045710 | S BOLLAERT | 97.6 | 0.0 | 0.0 | 0.0 | 0.0 | 97.6 | -4.9 j) | 0.0 | 92.7 |
| 13045721 | F VANDERSLOOT | 97.6 | 0.0 | 64.5 | 0.0 | 0.0 | 33.1 | -1.7 j) | 0.0 | 31.4 |
| 13045724 | F VANDERSLOOT | 0.0 | 0.0 | 0.0 | 0.0 | 0.0 | 0.0 | 0.0 | 0.0 | 0.0 |
| 13045727 | F VANDERSLOOT | 0.0 | 0.0 | 13.1 | 0.0 | 0.0 | -13.1 | 0.0 | 13.1 | 0.0 |
| 13045755 | T HOLCOMB | 0.0 | 0.0 | 40.5 | 0.0 | 0.0 | -40.5 | 40.5 a) | 0.0 | 0.0 |
| 13045780 | R LEE | 0.0 | 0.0 | 0.0 | 0.0 | 0.0 | 0.0 | 0.0 | 0.0 | 0.0 |
| 13045805 | Z EGBERT 1(9B) | 0.0 | 0.0 | 0.0 | 0.0 | 0.0 | 0.0 | 0.0 | 0.0 | 0.0 |
| 13045807 | R RITCHEY | 80.0 | 0.0 | 0.0 | 0.0 | 0.0 | 80.0 | -4.0 j) | 0.0 | 76.0 |
| 13045810 | N MLLER 1(10A) | 189.2 | 0.0 | 0.0 | 0.0 | 0.0 | 189.2 | -9.5 j) | 0.0 | 179.7 |
| 13045811 | N MLLER 2(10B) | 0.0 | 0.0 | 0.0 | 0.0 | 0.0 | 0.0 | 0.0 | 0.0 | 0.0 |
| 13045813 | Z EGBERT #2 | 0.0 | 0.0 | 0.0 | 0.0 | 0.0 | 0.0 | 0.0 | 0.0 | 0.0 |
| 13045823 | R D BAKER | 0.0 | 0.0 | 0.0 | 0.0 | 0.0 | 0.0 | 0.0 | 0.0 | 0.0 |
| 13045829 | D PHELPS (9C) | 0.0 | 0.0 | 0.0 | 0.0 | 0.0 | 0.0 | 0.0 | 0.0 | 0.0 |
| 13045849 | D SEELEY | 0.0 | 0.0 | 17.5 | 0.0 | 0.0 | -17.5 | 17.5 a) | 0.0 | 0.0 |
| 13045860 | Z EGBERT 3(9D) | 0.0 | 0.0 | 0.0 | 0.0 | 0.0 | 0.0 | 0.0 | 0.0 | 0.0 |
| 13045880 | Z EGBERT #4 | 0.0 | 0.0 | 16.5 | 0.0 | 0.0 | -16.5 | 0.0 | 16.5 | 0.0 |
| 13045930 | Z EGBERT #5 | 214.6 | 0.0 | 25.4 | 0.0 | 0.0 | 189.2 | -9.5 j) | 0.0 | 179.7 |
| 13045940 | G NEDROW | 0.0 | 0.0 | 1.6 | 0.0 | 0.0 | -1.6 | 0.0 | 1.6 | 0.0 |
| 13045950 | BAKER & NEDROW | 298.5 | 0.0 | 262.0 | 0.0 | 0.0 | 36.5 | -1.8 j) | 0.0 | 34.7 |
| 13045960 | M REYNOLDS #1 | 162.9 | 0.0 | 0.0 | 0.0 | 0.0 | 162.9 | -8.2 j) | 0.0 | 154.7 |
| 13046015 | R & C BAUM | 126.8 | 0.0 | 79.9 | 0.0 | 0.0 | 46.9 | 16.7 ac) | 0.0 | 63.6 |
| 13046020 | J MCCULLOCH | 0.0 | 0.0 | 34.6 | 0.0 | 0.0 | -34.6 | 34.6 a) | 0.0 | 0.0 |
| 13046025 | M REYNOLDS #2 | 94.1 | 0.0 | 0.0 | 0.0 | 0.0 | 94.1 | -4.7 j) | 0.0 | 89.4 |
| 13046070 | A NEDROW #1 | 0.0 | 0.0 | 10.9 | 0.0 | 0.0 | -10.9 | 0.0 | 10.9 | 0.0 |
| 13046072 | A NEDROW #2 | 0.0 | 0.0 | 96.8 | 0.0 | 0.0 | -96.8 | 0.0 | 96.8 | 0.0 |
| 13046075 | J NEDROW | 299.5 | 0.0 | 281.8 | 0.0 | 0.0 | 17.7 | 75.4 ad) | 0.0 | 93.1 |
| 13046083 | V & D KIRKHAM | 0.0 | 0.0 | 61.8 | 0.0 | 0.0 | -61.8 | 0.0 | 61.8 | 0.0 |
| 13046084 | D NEDROW | 0.0 | 0.0 | 151.1 | 0.0 | 0.0 | -151.1 | 24.1 a) | 127.0 | 0.0 |
| 13046086 | L FRANSEN(11B) | 0.0 | 0.0 | 0.0 | 0.0 | 0.0 | 0.0 | 0.0 | 0.0 | 0.0 |
| 13046090 | L BRATT | 0.0 | 0.0 | 0.0 | 0.0 | 0.0 | 0.0 | 0.0 | 0.0 | 0.0 |
| 13046095 | L LOOSLI #1 | 3.9 | 0.0 | 50.2 | 0.0 | 0.0 | -46.3 | 0.0 | 46.3 | 0.0 |
| 13046310 | DEWEY | 574.6 | 0.0 | 1178.5 | 0.0 | 0.0 | -603.9 | 0.0 | 603.9 | 0.0 |
| 13046315 | J SEELEY | 0.0 | 0.0 | 0.0 | 0.0 | 0.0 | 0.0 | 0.0 | 0.0 | 0.0 |

TABLE 24. CONTINUED

| NUMBER | NAME | STORAGE OR RENTAL POOL | | STORAGE USED | REVERTED TO RENTAL POOL FROM USER | RETURN TO SPACEHOLDER FROM RENTAL POOL | BALANCE | ADJUST-MENT | EXCESS USED | CARRY-OVER |
|----------|-----------------|------------------------|----------------------|--------------|-----------------------------------|--|---------|-------------|-------------|------------|
| | | STORAGE ALLOCATED | PURCHASE, SUPPLY (-) | | | | | | | |
| 13049550 | LAST CHANCE | 11580.3 | 0.0 | 8828.3 | 0.0 | 0.0 | 2752.0 | 0.0 | 0.0 | 2752.0 |
| 13049560 | XCUT TO TETN | 0.0 | 0.0 | 2565.3 | 0.0 | 0.0 | -2565.3 | 0.0 | 2565.3 | 0.0 |
| 13049561 | XCUT FAL R(16B) | 0.0 | 0.0 | 0.0 | 0.0 | 0.0 | 0.0 | 0.0 | 0.0 | 0.0 |
| 13049705 | FARMERS FRIEND | 4757.6 | 0.0 | 4023.4 | 0.0 | 0.0 | 734.2 | -36.9 j) | 0.0 | 697.3 |
| 13049710 | TWIN GROVES | 4716.4 | 0.0 | 4372.5 | 0.0 | 0.0 | 343.9 | -17.3 j) | 0.0 | 326.6 |
| 13049725 | ST ANTH U(17A) | 10845.5 | 0.0 | 0.0 | 0.0 | 0.0 | 10845.5 | -177.4 j) | 0.0 | 10668.1 |
| 13049805 | SALEM UNION CA | 29373.6 | 0.0 | 16725.3 | 0.0 | 0.0 | 12648.3 | 0.0 | 0.0 | 12648.3 |
| 13050525 | EGIN | 9540.8 | 0.0 | 450.1 | 0.0 | 0.0 | 9090.7 | -89.2 j) | 0.0 | 9001.5 |
| 13050530 | ST AN U FD(17B) | 0.0 | 0.0 | 0.0 | 0.0 | 0.0 | 0.0 | 0.0 | 0.0 | 0.0 |
| 13050535 | INDEPENDENT | 32373.3 | 0.0 | 10797.1 | 0.0 | 0.0 | 21576.2 | 0.0 | 0.0 | 21576.2 |
| 13050545 | CONSOLIDATED F | 22680.6 | 0.0 | 14930.4 | 0.0 | 0.0 | 7750.2 | 0.0 | 0.0 | 7750.2 |
| | TOTAL | 128181.0 | 0.0 | 65079.1 | 0.0 | 0.0 | 63101.9 | -160.0 | 3543.2 | 66485.1 |

TABLE 25. 2012 STORED WATER ACCOUNTS - FALLS RIVER (ACRE-FEET)

| NUMBER | NAME | STORAGE OR RENTAL POOL | | REVERTED TO SPACEHOLDER | | BALANCE | ADJUST- MENT | EXCESS USED | CARRY- OVER | |
|----------|-----------------|------------------------|-------------------------|-------------------------|--------------------------|---------|-----------------|----------------|----------------|---------------------|
| | | STORAGE ALLOCATED | PURCHASE, SUPPLY (-) | STORAGE USED | RENTAL POOL FROM USER | | | | | FROM RENTAL POOL |
| 13047305 | YELLOWSTONE | 1776.4 | 0.0 | 2943.8 | 0.0 | 0.0 | -1167.4 | 1455.7 ae) | 0.0 | 288.3 |
| 13047474 | ATCHLEY P(9E) | 0.0 | 0.0 | 0.0 | 0.0 | 0.0 | 0.0 | 0.0 | 0.0 | 0.0 |
| 13047475 | MARYSVILLE(9A) | 20164.2 | 100.0 | 18542.9 | 0.0 | 0.0 | 1721.3 | 649.7 af) | 0.0 | 2367.7 |
| 13047515 | F & L GRIFFEL | 195.1 | 0.0 | 149.4 | 0.0 | 0.0 | 45.7 | -2.3 j) | 0.0 | 43.4 |
| 13047565 | R BAUM | 0.0 | 100.0 | 144.8 | 0.0 | 0.0 | -44.8 | 0.0 | 44.8 | 0.0 |
| 13047570 | G/6 (9F) | 0.0 | 0.0 | 0.0 | 0.0 | 0.0 | 0.0 | 0.0 | 0.0 | 0.0 |
| 13047575 | FRMRS OWN(11A) | 6016.5 | 0.0 | 6157.9 | 0.0 | 0.0 | -141.4 | 204.0 ag) | 0.0 | 65.9 |
| 13047605 | W SCAPE | 97.6 | 0.0 | 50.0 | 0.0 | 0.0 | 47.6 | -2.4 j) | 0.0 | 45.2 |
| 13047615 | R STURM #2(9G) | 0.0 | 0.0 | 0.0 | 0.0 | 0.0 | 0.0 | 0.0 | 0.0 | 0.0 |
| 13047616 | R STURM #1(9H) | 0.0 | 0.0 | 0.0 | 0.0 | 0.0 | 0.0 | 0.0 | 0.0 | 0.0 |
| 13047625 | M GRIFFEL | 0.0 | 150.0 | 212.2 | 0.0 | 0.0 | -62.2 | 62.2 a) | 0.0 | 0.0 |
| 13047635 | L LOOSLI #2 | 252.7 | 0.0 | 131.0 | 0.0 | 0.0 | 121.7 | -6.1 j) | 0.0 | 115.6 |
| 13047636 | C MALOUF | 0.0 | 0.0 | 250.8 | 0.0 | 0.0 | -250.8 | 0.0 | 250.8 | 0.0 |
| 13047681 | CONANT CNL(12A) | 2404.6 | 0.0 | 2603.0 | 0.0 | 0.0 | -198.4 | 0.0 | 198.4 | 0.0 |
| 13047710 | K NYBORG | 224.4 | 0.0 | 113.1 | 0.0 | 0.0 | 111.3 | -5.6 j) | 0.0 | 105.7 |
| 13047900 | BOOM CRK (13A) | 838.9 | 0.0 | 966.6 | 0.0 | 0.0 | -127.7 | 0.0 | 127.7 | 0.0 |
| 13048050 | ORME CANAL | 0.0 | 0.0 | 0.0 | 0.0 | 0.0 | 0.0 | 0.0 | 0.0 | 0.0 |
| 13048060 | SQUIR P 3(14A) | 234.1 | 0.0 | 533.0 | 0.0 | 0.0 | -298.9 | 521.2 ah) | 0.0 | 222.3 |
| 13048070 | L ORME PUMP | 170.7 | 0.0 | 134.1 | 0.0 | 0.0 | 36.6 | -1.8 j) | 0.0 | 34.8 |
| 13048080 | HARSHBRGR(13B) | 0.0 | 0.0 | 0.0 | 0.0 | 0.0 | 0.0 | 0.0 | 0.0 | 0.0 |
| 13048255 | SQUIR P 1(14B) | 0.0 | 0.0 | 0.0 | 0.0 | 0.0 | 0.0 | 0.0 | 0.0 | 0.0 |
| 13048265 | D ZUNDELL(12B) | 0.0 | 0.0 | 0.0 | 0.0 | 0.0 | 0.0 | 0.0 | 0.0 | 0.0 |
| 13048275 | L LOOSLI 3(15A) | 319.5 | 0.0 | 435.0 | 0.0 | 0.0 | -115.5 | 0.0 | 115.5 | 0.0 |
| 13048280 | L LOOSLI 4(15B) | 0.0 | 0.0 | 0.0 | 0.0 | 0.0 | 0.0 | 0.0 | 0.0 | 0.0 |
| 13048290 | D BUDGE | 117.1 | 0.0 | 70.2 | 0.0 | 0.0 | 46.9 | -2.4 j) | 0.0 | 44.5 |
| 13048350 | J HILL (12C) | 0.0 | 0.0 | 0.0 | 0.0 | 0.0 | 0.0 | 0.0 | 0.0 | 0.0 |
| 13048430 | D REYNOLDS | 350.2 | 0.0 | 307.9 | 0.0 | 0.0 | 42.3 | -2.1 j) | 0.0 | 40.2 |
| 13048440 | C LOOSLI | 338.5 | 0.0 | 325.0 | 0.0 | 0.0 | 13.5 | -0.7 j) | 0.0 | 12.8 |
| 13048470 | T POTTER | 58.5 | 0.0 | 38.1 | 0.0 | 0.0 | 20.4 | -1.0 j) | 0.0 | 19.4 |
| 13048475 | ENTERPRISE | 24958.2 | 0.0 | 16426.0 | 0.0 | 0.0 | 8532.2 | 0.0 | 0.0 | 8532.2 |
| 13048485 | R D MILLER | 165.8 | 0.0 | 0.0 | 0.0 | 0.0 | 165.8 | -8.3 j) | 0.0 | 157.5 |
| 13048551 | C ATCHLEY (9I) | 0.0 | 0.0 | 0.0 | 0.0 | 0.0 | 0.0 | 0.0 | 0.0 | 0.0 |
| 13048556 | W C DAVIS | 0.0 | 0.0 | 0.0 | 0.0 | 0.0 | 0.0 | 0.0 | 0.0 | 0.0 |
| 13048560 | FALL R CNL(16A) | 7948.3 | 0.0 | 310.5 | 0.0 | 0.0 | 7637.8 | -384.2 j) | 0.0 | 7253.6 |
| 13048705 | CHESTER | 1240.1 | 0.0 | 660.5 | 0.0 | 0.0 | 579.6 | -29.1 j) | 0.0 | 550.5 |
| 13049008 | MCBEE | 161.0 | 0.0 | 103.9 | 0.0 | 0.0 | 57.1 | -2.9 j) | 0.0 | 54.2 |
| 13049010 | SILKEY | 158.0 | 0.0 | 242.3 | 0.0 | 0.0 | -84.3 | 0.0 | 84.3 | 0.0 |
| 13049015 | CURR | 39.0 | 0.0 | 21.2 | 0.0 | 0.0 | 17.8 | -0.9 j) | 0.0 | 16.9 |
| 13049310 | RLF PUMP | 78.0 | 0.0 | 0.0 | 0.0 | 0.0 | 78.0 | -3.9 j) | 0.0 | 74.1 |
| 13049490 | L LOOSLI #5 | 0.0 | 0.0 | 275.0 | 0.0 | 0.0 | -275.0 | 0.0 | 275.0 | 0.0 |
| 13049495 | G BLANCHARD | 43.9 | 0.0 | 0.0 | 0.0 | 0.0 | 43.9 | -2.2 j) | 0.0 | 41.7 |
| | TOTAL | 68351.2 | 350.0 | 52148.2 | 0.0 | 0.0 | 16553.0 | 2436.9 | 1096.4 | 20086.3 |

TABLE 26. 2012 STORED WATER ACCOUNTS - TETON RIVER (ACRE-FEET)

| NUMBER | NAME | STORAGE OR RENTAL POOL | | REVERTED TO SPACEHOLDER | | BALANCE | ADJUST- MENT | EXCESS USED | CARRY- OVER | |
|----------|-----------------|------------------------|-------------------------|-------------------------|--------------------------|---------|-----------------|----------------|----------------|---------------------|
| | | STORAGE ALLOCATED | PURCHASE, SUPPLY (-) | STORAGE USED | RENTAL POOL FROM USER | | | | | RENTAL POOL FROM |
| 13053951 | SOUTH PIPE(31A) | 909.2 | 5000.0 | 6080.9 | 0.0 | 0.0 | -171.7 | 913.1 ai) | 0.0 | 741.4 |
| 13053971 | J RICKS (31B) | 0.0 | 0.0 | 0.0 | 0.0 | 0.0 | 0.0 | 0.0 | 0.0 | 0.0 |
| 13054031 | BOELKE (31C) | 0.0 | 0.0 | 0.0 | 0.0 | 0.0 | 0.0 | 0.0 | 0.0 | 0.0 |
| 13054042 | CLEMNTSVL(31D) | 0.0 | 0.0 | 0.0 | 0.0 | 0.0 | 0.0 | 0.0 | 0.0 | 0.0 |
| 13054045 | HIBBERT FARMS | 117.1 | 300.0 | 359.0 | 0.0 | 0.0 | 58.1 | -2.9 j) | 0.0 | 55.2 |
| 13054111 | R & J BROWN | 111.2 | 2000.0 | 2625.5 | 0.0 | 0.0 | -514.3 | 270.4 aj) | 243.9 | 0.0 |
| 13054291 | P L STOTT | 11.7 | 0.0 | 0.0 | 0.0 | 0.0 | 11.7 | -0.6 j) | 0.0 | 11.1 |
| 13054420 | B PARKINSON | 102.4 | 0.0 | 4232.4 | 0.0 | 0.0 | -4130.0 | 935.1 aj) | 3194.9 | 0.0 |
| 13054515 | CANYON CR CANA | 1550.6 | 0.0 | 496.1 | 0.0 | 0.0 | 1054.5 | -53.0 j) | 0.0 | 1001.5 |
| 13054577 | G CRAPO | 29.3 | 0.0 | 0.0 | 0.0 | 0.0 | 29.3 | -1.5 j) | 0.0 | 27.8 |
| 13054590 | P STEVENS | 557.0 | 1000.0 | 2828.1 | 0.0 | 0.0 | -1271.1 | 537.1 aj) | 734.0 | 0.0 |
| 13054705 | V SCHWENDIMAN | 0.0 | 4000.0 | 4596.5 | 0.0 | 0.0 | -596.5 | 596.5 aj) | 0.0 | 0.0 |
| 13054772 | R B RICKS | 214.6 | 0.0 | 474.5 | 0.0 | 0.0 | -259.9 | 433.4 ak) | 0.0 | 173.5 |
| 13054801 | CANYON CR LAT | 117.1 | 800.0 | 3348.4 | 0.0 | 0.0 | -2431.3 | 292.3 aj) | 2139.0 | 0.0 |
| 13054850 | SIDDOWAY SHEEP | 0.0 | 100.0 | 163.6 | 0.0 | 0.0 | -63.6 | 0.0 | 63.6 | 0.0 |
| 13054940 | H BISCHOFF | 0.0 | 0.0 | 109.3 | 0.0 | 0.0 | -109.3 | 0.0 | 109.3 | 0.0 |
| 13055030 | WILFORD | 3654.8 | 0.0 | 1694.5 | 0.0 | 0.0 | 1960.2 | -98.6 j) | 0.0 | 1861.7 |
| 13055032 | D ALLEN (18B) | 0.0 | 0.0 | 0.0 | 0.0 | 0.0 | 0.0 | 0.0 | 0.0 | 0.0 |
| 13055033 | B TUCKER (18C) | 0.0 | 0.0 | 0.0 | 0.0 | 0.0 | 0.0 | 0.0 | 0.0 | 0.0 |
| 13055036 | B PARKER (18D) | 0.0 | 0.0 | 0.0 | 0.0 | 0.0 | 0.0 | 0.0 | 0.0 | 0.0 |
| 13055037 | SIDWY PMP(18E) | 0.0 | 0.0 | 0.0 | 0.0 | 0.0 | 0.0 | 0.0 | 0.0 | 0.0 |
| 13055039 | MCKINNLEY(18F) | 0.0 | 0.0 | 0.0 | 0.0 | 0.0 | 0.0 | 0.0 | 0.0 | 0.0 |
| 13055040 | TETON IRR(18A) | 1827.4 | 0.0 | 17.4 | 0.0 | 0.0 | 1810.0 | -91.0 j) | 0.0 | 1719.0 |
| 13055042 | SIDDOWAY (18G) | 0.0 | 0.0 | 0.0 | 0.0 | 0.0 | 0.0 | 0.0 | 0.0 | 0.0 |
| 13055050 | PIONEER | 141.0 | 0.0 | 1.6 | 0.0 | 0.0 | 139.4 | -7.0 j) | 0.0 | 132.4 |
| 13055060 | STEWART | 457.0 | 0.0 | 171.3 | 0.0 | 0.0 | 285.7 | -14.4 j) | 0.0 | 271.3 |
| 13055193 | N BIRCH | 29.3 | 0.0 | 19.0 | 0.0 | 0.0 | 10.3 | -0.5 j) | 0.0 | 9.8 |
| 13055195 | B LEAVITT | 87.8 | 0.0 | 15.1 | 0.0 | 0.0 | 72.7 | -3.7 j) | 0.0 | 69.0 |
| 13055205 | PINCOCK-BYGTON | 294.6 | 0.0 | 0.2 | 0.0 | 0.0 | 294.4 | -14.8 j) | 0.0 | 279.6 |
| 13055206 | B HOLLIST | 0.0 | 0.0 | 0.0 | 0.0 | 0.0 | 0.0 | 0.0 | 0.0 | 0.0 |
| 13055210 | TETON ISLAND F | 8809.2 | 0.0 | 5724.7 | 0.0 | 0.0 | 3084.5 | -155.1 j) | 0.0 | 2929.4 |
| 13055245 | SALEM UNION B | 0.0 | 0.0 | 0.0 | 0.0 | 0.0 | 0.0 | 0.0 | 0.0 | 0.0 |
| 13055263 | J HARRIS | 0.0 | 0.0 | 9.9 | 0.0 | 0.0 | -9.9 | 0.0 | 9.9 | 0.0 |
| 13055275 | ROXANA | 774.6 | 0.0 | 52.0 | 0.0 | 0.0 | 722.6 | -36.3 j) | 0.0 | 686.3 |
| 13055280 | ISLAND WARD | 3247.2 | 0.0 | 2958.7 | 0.0 | 0.0 | 288.5 | -14.5 j) | 0.0 | 274.0 |
| 13055295 | SAUREY | 159.0 | 0.0 | 63.9 | 0.0 | 0.0 | 95.1 | -4.8 j) | 0.0 | 90.3 |
| 13055311 | PINCOCK-GARNER | 0.0 | 0.0 | 0.0 | 0.0 | 0.0 | 0.0 | 0.0 | 0.0 | 0.0 |
| 13055313 | GARDNER-BEDDES | 117.1 | 0.0 | 0.0 | 0.0 | 0.0 | 117.1 | -5.9 j) | 0.0 | 111.2 |
| 13055314 | BIGLER-SLOUGH | 56.6 | 0.0 | 83.6 | 0.0 | 0.0 | -27.0 | 0.0 | 27.0 | 0.0 |
| 13055315 | WDMNSE-JSN(19A) | 1299.4 | 0.0 | 211.0 | 0.0 | 0.0 | 1088.4 | -54.7 j) | 0.0 | 1033.7 |
| 13055319 | G GODFREY | 4.9 | 0.0 | 0.0 | 0.0 | 0.0 | 4.9 | -0.2 j) | 0.0 | 4.7 |
| 13055321 | R R RICKS | 214.6 | 0.0 | 114.6 | 0.0 | 0.0 | 100.0 | -5.0 j) | 0.0 | 95.0 |
| 13055323 | CITY OF REXBUR | 0.0 | 0.0 | 26.0 | 0.0 | 0.0 | -26.0 | 0.0 | 26.0 | 0.0 |
| 13055325 | T BRUNSON(19B) | 0.0 | 0.0 | 0.0 | 0.0 | 0.0 | 0.0 | 0.0 | 0.0 | 0.0 |
| 13055327 | J S WRIGHT | 30.2 | 0.0 | 0.0 | 0.0 | 0.0 | 30.2 | -1.5 j) | 0.0 | 28.7 |
| 13055334 | REXBURG IRRIG | 4233.6 | 0.0 | 1232.5 | 0.0 | 0.0 | 3001.1 | -150.9 j) | 0.0 | 2850.2 |
| | TOTAL | 29158.3 | 13200.0 | 37710.3 | 0.0 | 0.0 | 4648.0 | 3261.0 | 6547.6 | 14456.6 |

TABLE 27. 2012 STORED WATER ACCOUNTS - WILLOW CREEK (ACRE-FEET)

| NUMBER | NAME | STORAGE OR RENTAL POOL | | REVERTED TO SPACEHOLDER | | BALANCE | ADJUST- MENT | EXCESS USED | CARRY- OVER | |
|----------|----------------|------------------------|-------------------------|-------------------------|--------------------------|---------|-----------------|----------------|----------------|---|
| | | STORAGE ALLOCATED | PURCHASE, SUPPLY (-) | STORAGE USED | RENTAL POOL FROM USER | | | | | RETURN TO SPACEHOLDER FROM RENTAL POOL |
| 13057938 | LOERTSCHER | 0.0 | 0.0 | 28.5 | 0.0 | 0.0 | -28.5 | 28.5 al) | 0.0 | 0.0 |
| 13058015 | BOYD FOSTER | 0.0 | 0.0 | 0.0 | 0.0 | 0.0 | 0.0 | 0.0 | 0.0 | 0.0 |
| 13058090 | SCHWENDIMAN | 0.0 | 0.0 | 0.0 | 0.0 | 0.0 | 0.0 | 0.0 | 0.0 | 0.0 |
| 13058105 | LOVELL # 1 | 0.0 | 0.0 | 0.0 | 0.0 | 0.0 | 0.0 | 0.0 | 0.0 | 0.0 |
| 13058125 | FERGUSON | 0.0 | 0.0 | 0.0 | 0.0 | 0.0 | 0.0 | 0.0 | 0.0 | 0.0 |
| 13058145 | LOVELL # 2 | 0.0 | 0.0 | 0.0 | 0.0 | 0.0 | 0.0 | 0.0 | 0.0 | 0.0 |
| 13058165 | W REID #1 | 0.0 | 0.0 | 0.0 | 0.0 | 0.0 | 0.0 | 0.0 | 0.0 | 0.0 |
| 13058210 | SARGENT & SUMM | 0.0 | 0.0 | 0.0 | 0.0 | 0.0 | 0.0 | 0.0 | 0.0 | 0.0 |
| 13058230 | DURTSCHI PUMPS | 0.0 | 0.0 | 0.0 | 0.0 | 0.0 | 0.0 | 0.0 | 0.0 | 0.0 |
| 13058250 | W REED #2 | 0.0 | 0.0 | 0.0 | 0.0 | 0.0 | 0.0 | 0.0 | 0.0 | 0.0 |
| 13058265 | FOSTER-SARGENT | 0.0 | 0.0 | 0.0 | 0.0 | 0.0 | 0.0 | 0.0 | 0.0 | 0.0 |
| 13058270 | SPERRY | 0.0 | 0.0 | 0.0 | 0.0 | 0.0 | 0.0 | 0.0 | 0.0 | 0.0 |
| 13058290 | ORVAL AVERY | 0.0 | 0.0 | 0.0 | 0.0 | 0.0 | 0.0 | 0.0 | 0.0 | 0.0 |
| 13058310 | ROY AVERY | 0.0 | 0.0 | 0.0 | 0.0 | 0.0 | 0.0 | 0.0 | 0.0 | 0.0 |
| 13058330 | STUCKI PUMPS | 0.0 | 0.0 | 0.0 | 0.0 | 0.0 | 0.0 | 0.0 | 0.0 | 0.0 |
| 13058340 | SCHWENDIMAN #2 | 0.0 | 0.0 | 0.0 | 0.0 | 0.0 | 0.0 | 0.0 | 0.0 | 0.0 |
| 13058350 | O AVERY PUMP | 0.0 | 0.0 | 0.0 | 0.0 | 0.0 | 0.0 | 0.0 | 0.0 | 0.0 |
| 13058370 | ROY COOPER SAN | 0.0 | 0.0 | 0.0 | 0.0 | 0.0 | 0.0 | 0.0 | 0.0 | 0.0 |
| 13058380 | ROY COOPER WIL | 0.0 | 0.0 | 0.0 | 0.0 | 0.0 | 0.0 | 0.0 | 0.0 | 0.0 |
| 13058508 | D KEELER | 0.0 | 0.0 | 0.0 | 0.0 | 0.0 | 0.0 | 0.0 | 0.0 | 0.0 |
| 13058510 | PROGRESSIVE SA | 0.0 | 0.0 | 0.0 | 0.0 | 0.0 | 0.0 | 0.0 | 0.0 | 0.0 |
| 13058512 | BEAN | 0.0 | 0.0 | 0.0 | 0.0 | 0.0 | 0.0 | 0.0 | 0.0 | 0.0 |
| 13058514 | W & O COOPER | 0.0 | 0.0 | 0.0 | 0.0 | 0.0 | 0.0 | 0.0 | 0.0 | 0.0 |
| 13058515 | IDAHO FR SAND | 0.0 | 0.0 | 3933.5 | 0.0 | 0.0 | -3933.5 | 3933.5 n) | 0.0 | 0.0 |
| 13058519 | DEMICK | 0.0 | 0.0 | 0.0 | 0.0 | 0.0 | 0.0 | 0.0 | 0.0 | 0.0 |
| 13058530 | PROGRESSIVE WI | 0.0 | 0.0 | 1601.4 | 0.0 | 0.0 | -1601.4 | 1601.4 al) | 0.0 | 0.0 |
| | TOTAL | 0.0 | 0.0 | 5563.4 | 0.0 | 0.0 | -5563.4 | 5563.4 | 0.0 | 0.0 |

TABLE 28. 2012 STORED WATER ACCOUNTS - MISCELLANEOUS (ACRE-FEET)

| NUMBER | NAME | STORAGE OR RENTAL POOL | | REVERTED TO SPACEHOLDER | | BALANCE | ADJUST- MENT | EXCESS USED | CARRY- OVER |
|----------|----------------|------------------------|-------------------------|-------------------------|--------------------------|---------|-----------------|----------------|----------------|
| | | STORAGE ALLOCATED | PURCHASE, SUPPLY (-) | STORAGE USED | RENTAL POOL FROM USER | | | | |
| 99999100 | POCATELLO CITY | 40158.1 | -10000.0 | 0.0 | 0.0 | 0.0 | 0.0 | 0.0 | 30158.1 |
| 99999150 | FMC CORP | 4015.8 | 0.0 | 0.0 | 0.0 | 0.0 | 0.0 | 0.0 | 4015.8 |
| 99999200 | FRE-MAD SNAKE | 0.0 | 0.0 | 0.0 | 0.0 | 0.0 | 0.0 | 0.0 | 0.0 |
| 99999250 | WYOMING COMPCT | 26504.4 | 0.0 | 0.0 | 0.0 | 0.0 | 0.0 | 0.0 | 26504.4 |
| 99999300 | PALISADES USRS | 43073.6 | 0.0 | 0.0 | 0.0 | 0.0 | -19029.8 am) | 0.0 | 24043.8 |
| 99999350 | IDAHO POWER CO | 43190.7 | 45716.0 | 88906.7 an) | 0.0 | 0.0 | 0.0 | 0.0 | 0.0 |
| 99999400 | BUREAU OF REC | 146342.5 | 170000.0 | 190054.3 ao) | 0.0 | 0.0 | 0.0 | 0.0 | 126288.2 |
| 99999410 | ARTESIAN IRR | 2725.6 | 0.0 | 0.0 | 0.0 | 0.0 | -2725.6 ap) | 0.0 | 0.0 |
| 99999500 | SNAKE UNALC BK | 0.0 | 0.0 | 0.0 | 0.0 | 0.0 | 0.0 | 0.0 | 0.0 |
| 99999525 | FREE-MAD TRANS | 0.0 | 0.0 | 0.0 | 0.0 | 0.0 | 0.0 | 0.0 | 0.0 |
| 99999550 | FRE-MAD MISC | 0.0 | 0.0 | 0.0 | 0.0 | 0.0 | 0.0 | 0.0 | 0.0 |
| 99999600 | F-M UNALLCATED | 23512.3 | -13550.0 | 0.0 | 0.0 | 0.0 | -9962.3 aq) | 0.0 | 0.0 |
| 99999700 | MITIGATION INC | 93772.6 | 0.0 | 0.0 | 0.0 | 0.0 | -29320.7 p) | 0.0 | 64451.9 |
| 99999725 | GROUND WTR EX | 0.0 | 0.0 | 0.0 | 0.0 | 0.0 | 0.0 | 0.0 | 0.0 |
| 99999950 | MILNER | 37000.0 | 137.0 | 0.0 | 0.0 | 221.6 | -1109.9 ar) | 0.0 | 36248.7 |
| 99999990 | OTHER | 0.0 | 0.0 | 0.0 | 0.0 | 0.0 | 0.0 | 0.0 | 0.0 |
| TOTAL | | 460295.6 | 192303.0 | 278961.0 | 0.0 | 221.6 | -62148.3 | 0.0 | 311711.0 |

TABLE 29. SUMMARY BY REACH OF 2012 STORED WATER ACCOUNTS IN WATER DISTRICT 1 (ACRE-FEET)

| REACH | STORAGE OR RENTAL POOL | | REVERTED TO | | RETURN TO SPACEHOLDER | | ADJUST- MENT | EXCESS USED | CARRY- OVER |
|----------------------|---------------------------|-------------------------|-----------------|--------------------------|--------------------------|-----------|-----------------|----------------|----------------|
| | STORAGE ALLOCATED | PURCHASE, SUPPLY (-) | STORAGE USED | RENTAL POOL FROM USER | FROM RENTAL POOL | BALANCE | | | |
| IRWIN TO LORENZO | 250471.0 | 1770.0 | 206713.0 | 2.4 | 0.0 | 45525.6 | 10582.7 | 1722.7 | 57830.9 |
| LORENZO TO BLACKFOOT | 653987.5 | -14055.0 | 332195.0 | 186.8 | 0.0 | 307550.7 | 28504.0 | 1144.4 | 337199.1 |
| BLACKFOOT TO MILNER | 2322093.1 | 27482.5 | 1679540.6 | 32.4 | 0.0 | 670002.6 | 4082.6 | 227.7 | 674312.9 |
| MAIN STEM HENRYS FRK | 128181.0 | 0.0 | 65079.1 | 0.0 | 0.0 | 63101.9 | -160.0 | 3543.2 | 66485.1 |
| FALLS RIVER | 68351.2 | 350.0 | 52148.2 | 0.0 | 0.0 | 16553.0 | 2436.9 | 1096.4 | 20086.3 |
| TETON RIVER | 29158.3 | 13200.0 | 37710.3 | 0.0 | 0.0 | 4648.0 | 3261.0 | 6547.6 | 14456.6 |
| WILLOW CREEK | 0.0 | 0.0 | 5563.4 | 0.0 | 0.0 | -5563.4 | 5563.4 | 0.0 | 0.0 |
| MISCELLANEOUS | 460295.6 | 192303.0 | 278961.0 | 0.0 | 221.6 | 373859.2 | -62148.3 | 0.0 | 311711.0 |
| TOTAL | 3912537.7 | 221050.5 | 2657910.6 | 221.6 | 221.6 | 1475677.6 | -7877.7 | 14282.0 | 1482082.0 |

FOOTNOTES FOR TABLES 21 THRU 28

- a) Palisades Water User Storage.
- b) Palisades Water User Storage (261.8 AF) and Storage Transfer from Idaho Canal (570.7 AF).
- c) Palisades Water User Storage (186.7 AF) and Storage Transfers to Loertscher (-28.5 AF) and Progressive Willow Creek (-1,601.4 AF).
- d) Palisades Water User Storage (36.1 AF) and Storage Transfer to Rigby Canal (-225.0 AF).
- e) Palisades Water User Storage (54.9 AF) and Storage Transfer from Clark & Edwards (225.0 AF).
- f) Storage Transfer from West Labelle Long Island.
- g) Palisades Water User Storage (588.9 AF) and Storage Transfers to White Island (-494.8 AF), C Jones (-231.7 AF) and N Fullmer (-36.6 AF).
- h) Storage Transfer to 99999950 Snake River Misc. for John Ellsworth Pump (-106.0 AF).
- i) Palisades Water User Storage (826.4 AF) and Groundwater Exchange Pumping (499.0 AF).
- j) Individual Island Park carryover reduced to cover Fremont Madison Irrigation District Unallocated Excess Use.
- k) Palisades Water User Storage (2,095.4 AF) and Storage Transfers to IF Monroc Lyons (-541.8 AF) and Oxbow Pump (-190.3 AF).
- l) Storage Transfers to Idaho from Sand Creek (-3,933.5 AF), Idaho Pump (-7.4 AF) and B Foster (-570.7 AF).
- m) Storage Transfer from New Sweden.
- n) Storage Transfer from Idaho Canal.
- o) Storage Transfer to Jensen Grove.
- p) Storage Transfer from Mitigation Inc. to Reservation Mitigation.
- q) Storage Transfer from Fort Hall Michaud to Reservation Canal.
- r) Storage Transfer from New Lavaside to Riverside Canal.
- s) Palisades Water User Storage (441.7 AF) and Storage Transfer from Snake River Valley Irrigation (3,731.5 AF).
- t) Minidoka Storage Credit (8,370 AF) and Storage Transfers to Minidoka Irrigation District Misc Pumps (-195.2 AF) and Law-Ker Farms (-167.2 AF).
- u) Minidoka Storage Credit (5,130 AF) and Storage Transfers to Burley Irrigation District Misc Pumps (-1,127.0 AF)
- v) Storage Transfer from Burley Irrigation District.
- w) Storage Transfer from Minidoka Irrigation District.
- x) Palisades Water User Storage (80.3 AF) and Storage Transfer from Burley Irrigation District (61.7 AF).
- y) Storage Transfer from Artesian Irrigation.
- z) Minidoka Storage Credit (1,000 AF).
- aa) Minidoka Storage Credit Supply (-7,750 AF).
- ab) Storage Transfer from Artesian Irrigation (1,416.6 AF) and Minidoka Storage Credit Supply (-6,750 AF).
- ac) Palisades Water User Storage (20.1 AF) and Individual Island Park carryover reduced to cover FMID Unallocated Excess Use (-3.4 AF).

- ad) Palisades Water User Storage (80.3 AF) and Individual Island Park carryover reduced to cover FMID Unallocated Excess Use (-4.9 AF).
- ae) Palisades Water User Storage (1,471.0 AF) and Individual Island Park carryover reduced to cover FMID Unallocated Excess Use (-15.3 AF).
- af) Palisades Water User Storage (775.2 AF) and Individual Island Park carryover reduced to cover FMID Unallocated Excess Use (-125.5 AF).
- ag) Palisades Water User Storage (207.3 AF) and Individual Island Park carryover reduced to cover FMID Unallocated Excess Use (-3.3 AF).
- ah) Indian & Bergman Reservoir Storage (533.0 AF) and Individual Island Park carryover reduced to cover FMID Unallocated Excess Use (-11.8 AF).
- ai) Groundwater exchange pumping and Individual Island Park carryover reduced to cover FMID Unallocated Excess Use (-39.3 AF).
- aj) Groundwater exchange pumping.
- ak) Total Groundwater exchange pumping (521.3 AF) minus excess groundwater exchange pumping prior to the Day of Allocation (-78.7 AF) and Individual Island Park carryover reduced to cover FMID Unallocated Excess Use (-9.2 AF).
- al) Storage Transfer from Progressive Irrigation District.
- am) Palisades Water User Supply.
- an) Idaho Power Company allocated and rented storage released past Milner (43,190.7 AF Allocated Storage, 45,716 AF Shoshone Bannock Tribe Lease).
- ao) Bureau of Reclamation allocated and rented storage released past Milner (20,054.3 AF Allocated Storage, 170,000 AF Rental Pool)
- ap) Palisades Water User Storage (42.2 AF) and Storage Transfers to Milner Irrigation (-1,351.2 AF) and Twin Falls Canal (-1,416.6 AF).
- aq) Indian & Bergman Reservoir Storage Supply (-533.0 AF), Henrys Fork Excess Use (-11,187.2 AF) and supply of individual Island Park carryover reductions to cover FMID Unallocated Excess Use (1,757.9 AF).
- ar) Sum of Gain Averaging Adjustment (-2,810.0 AF), Willow Creek Correction (1,399.0 AF), Ririe Correction (2,740.0 AF), R B Ricks excess exchange pumping (78.7 AF), Storage transfer from N Rigby for John Ellsworth Pump (106.0 AF), Unallocated Storage Accrual from Day of Allocation (6/15/12) to 10/31/12 (471.2 AF), and Snake River Excess Use (-3,094.8 AF).

2012 WATER DISTRICT 1 RESERVOIR CARRYOVER STORAGE BY USER (ACRE-FEET)

IRWIN TO LORENZO

| NUMBER | USER | CARRYOVER | JACKSON | PALISDS | PAL | USR | PAL | WWS | HNRY5 | L | ISL | PRK | GRSSY | L | RIRIE | AM | WWS | AM | FLLS | WALCOT | RNT | LTF | PAL | PW |
|----------|----------------|-----------|---------|---------|-----|-----|-------|-----|-------|-----|-----|-----|-------|-----|-------|-----|-----|-----|------|--------|-----|-----|-----|-----|
| 13010500 | JACKSON LAKE | 0.0 | 0.0 | 0.0 | 0.0 | 0.0 | 0.0 | 0.0 | 0.0 | 0.0 | 0.0 | 0.0 | 0.0 | 0.0 | 0.0 | 0.0 | 0.0 | 0.0 | 0.0 | 0.0 | 0.0 | 0.0 | 0.0 | 0.0 |
| 13032450 | PALISADES | 0.0 | 0.0 | 0.0 | 0.0 | 0.0 | 0.0 | 0.0 | 0.0 | 0.0 | 0.0 | 0.0 | 0.0 | 0.0 | 0.0 | 0.0 | 0.0 | 0.0 | 0.0 | 0.0 | 0.0 | 0.0 | 0.0 | 0.0 |
| 13032510 | P BYRD | 0.0 | 0.0 | 0.0 | 0.0 | 0.0 | 0.0 | 0.0 | 0.0 | 0.0 | 0.0 | 0.0 | 0.0 | 0.0 | 0.0 | 0.0 | 0.0 | 0.0 | 0.0 | 0.0 | 0.0 | 0.0 | 0.0 | 0.0 |
| 13032515 | BOY SCOUT PUMP | 0.0 | 0.0 | 0.0 | 0.0 | 0.0 | 0.0 | 0.0 | 0.0 | 0.0 | 0.0 | 0.0 | 0.0 | 0.0 | 0.0 | 0.0 | 0.0 | 0.0 | 0.0 | 0.0 | 0.0 | 0.0 | 0.0 | 0.0 |
| 13032520 | A ROSTAD | 0.0 | 0.0 | 0.0 | 0.0 | 0.0 | 0.0 | 0.0 | 0.0 | 0.0 | 0.0 | 0.0 | 0.0 | 0.0 | 0.0 | 0.0 | 0.0 | 0.0 | 0.0 | 0.0 | 0.0 | 0.0 | 0.0 | 0.0 |
| 13032920 | R ROSE | 0.0 | 0.0 | 0.0 | 0.0 | 0.0 | 0.0 | 0.0 | 0.0 | 0.0 | 0.0 | 0.0 | 0.0 | 0.0 | 0.0 | 0.0 | 0.0 | 0.0 | 0.0 | 0.0 | 0.0 | 0.0 | 0.0 | 0.0 |
| 13033010 | PALISADES CNL | 0.0 | 0.0 | 0.0 | 0.0 | 0.0 | 0.0 | 0.0 | 0.0 | 0.0 | 0.0 | 0.0 | 0.0 | 0.0 | 0.0 | 0.0 | 0.0 | 0.0 | 0.0 | 0.0 | 0.0 | 0.0 | 0.0 | 0.0 |
| 13033643 | J FLEMING | 0.0 | 0.0 | 0.0 | 0.0 | 0.0 | 0.0 | 0.0 | 0.0 | 0.0 | 0.0 | 0.0 | 0.0 | 0.0 | 0.0 | 0.0 | 0.0 | 0.0 | 0.0 | 0.0 | 0.0 | 0.0 | 0.0 | 0.0 |
| 13033650 | MERT OGDEN | 0.0 | 0.0 | 0.0 | 0.0 | 0.0 | 0.0 | 0.0 | 0.0 | 0.0 | 0.0 | 0.0 | 0.0 | 0.0 | 0.0 | 0.0 | 0.0 | 0.0 | 0.0 | 0.0 | 0.0 | 0.0 | 0.0 | 0.0 |
| 13033660 | LYNN DIXON | 0.0 | 0.0 | 0.0 | 0.0 | 0.0 | 0.0 | 0.0 | 0.0 | 0.0 | 0.0 | 0.0 | 0.0 | 0.0 | 0.0 | 0.0 | 0.0 | 0.0 | 0.0 | 0.0 | 0.0 | 0.0 | 0.0 | 0.0 |
| 13033698 | J CHICK | 0.0 | 0.0 | 0.0 | 0.0 | 0.0 | 0.0 | 0.0 | 0.0 | 0.0 | 0.0 | 0.0 | 0.0 | 0.0 | 0.0 | 0.0 | 0.0 | 0.0 | 0.0 | 0.0 | 0.0 | 0.0 | 0.0 | 0.0 |
| 13034460 | L JACOBSON | 0.0 | 0.0 | 0.0 | 0.0 | 0.0 | 0.0 | 0.0 | 0.0 | 0.0 | 0.0 | 0.0 | 0.0 | 0.0 | 0.0 | 0.0 | 0.0 | 0.0 | 0.0 | 0.0 | 0.0 | 0.0 | 0.0 | 0.0 |
| 13037305 | I SPAULDING | 0.0 | 0.0 | 0.0 | 0.0 | 0.0 | 0.0 | 0.0 | 0.0 | 0.0 | 0.0 | 0.0 | 0.0 | 0.0 | 0.0 | 0.0 | 0.0 | 0.0 | 0.0 | 0.0 | 0.0 | 0.0 | 0.0 | 0.0 |
| 13037490 | B FOSTER | 0.0 | 0.0 | 0.0 | 0.0 | 0.0 | 0.0 | 0.0 | 0.0 | 0.0 | 0.0 | 0.0 | 0.0 | 0.0 | 0.0 | 0.0 | 0.0 | 0.0 | 0.0 | 0.0 | 0.0 | 0.0 | 0.0 | 0.0 |
| 13037505 | ANDERSON (1A) | 8538.4 | 7772.8 | 765.7 | 0.0 | 0.0 | 0.0 | 0.0 | 0.0 | 0.0 | 0.0 | 0.0 | 0.0 | 0.0 | 0.0 | 0.0 | 0.0 | 0.0 | 0.0 | 0.0 | 0.0 | 0.0 | 0.0 | 0.0 |
| 13037510 | M & M CATTLE | 0.0 | 0.0 | 0.0 | 0.0 | 0.0 | 0.0 | 0.0 | 0.0 | 0.0 | 0.0 | 0.0 | 0.0 | 0.0 | 0.0 | 0.0 | 0.0 | 0.0 | 0.0 | 0.0 | 0.0 | 0.0 | 0.0 | 0.0 |
| 13037855 | M NEWBY #1(2A) | 0.0 | 0.0 | 0.0 | 0.0 | 0.0 | 0.0 | 0.0 | 0.0 | 0.0 | 0.0 | 0.0 | 0.0 | 0.0 | 0.0 | 0.0 | 0.0 | 0.0 | 0.0 | 0.0 | 0.0 | 0.0 | 0.0 | 0.0 |
| 13037860 | M NEWBY #2(2B) | 0.0 | 0.0 | 0.0 | 0.0 | 0.0 | 0.0 | 0.0 | 0.0 | 0.0 | 0.0 | 0.0 | 0.0 | 0.0 | 0.0 | 0.0 | 0.0 | 0.0 | 0.0 | 0.0 | 0.0 | 0.0 | 0.0 | 0.0 |
| 13037880 | M NEWBY #3(2C) | 0.0 | 0.0 | 0.0 | 0.0 | 0.0 | 0.0 | 0.0 | 0.0 | 0.0 | 0.0 | 0.0 | 0.0 | 0.0 | 0.0 | 0.0 | 0.0 | 0.0 | 0.0 | 0.0 | 0.0 | 0.0 | 0.0 | 0.0 |
| 13037975 | EAGLE ROCK(1B) | 0.0 | 0.0 | 0.0 | 0.0 | 0.0 | 0.0 | 0.0 | 0.0 | 0.0 | 0.0 | 0.0 | 0.0 | 0.0 | 0.0 | 0.0 | 0.0 | 0.0 | 0.0 | 0.0 | 0.0 | 0.0 | 0.0 | 0.0 |
| 13037980 | FARMERS FRIEND | 0.0 | 0.0 | 0.0 | 0.0 | 0.0 | 0.0 | 0.0 | 0.0 | 0.0 | 0.0 | 0.0 | 0.0 | 0.0 | 0.0 | 0.0 | 0.0 | 0.0 | 0.0 | 0.0 | 0.0 | 0.0 | 0.0 | 0.0 |
| 13037985 | ENTERPRIZE | 12093.9 | 9940.8 | 2153.1 | 0.0 | 0.0 | 0.0 | 0.0 | 0.0 | 0.0 | 0.0 | 0.0 | 0.0 | 0.0 | 0.0 | 0.0 | 0.0 | 0.0 | 0.0 | 0.0 | 0.0 | 0.0 | 0.0 | 0.0 |
| 13037997 | C HICKMAN | 0.0 | 0.0 | 0.0 | 0.0 | 0.0 | 0.0 | 0.0 | 0.0 | 0.0 | 0.0 | 0.0 | 0.0 | 0.0 | 0.0 | 0.0 | 0.0 | 0.0 | 0.0 | 0.0 | 0.0 | 0.0 | 0.0 | 0.0 |
| 13038025 | BUTLER ISLAND | 196.0 | 0.0 | 0.0 | 0.0 | 0.0 | 196.0 | 0.0 | 0.0 | 0.0 | 0.0 | 0.0 | 0.0 | 0.0 | 0.0 | 0.0 | 0.0 | 0.0 | 0.0 | 0.0 | 0.0 | 0.0 | 0.0 | 0.0 |
| 13038030 | ROSS AND RAND | 0.0 | 0.0 | 0.0 | 0.0 | 0.0 | 0.0 | 0.0 | 0.0 | 0.0 | 0.0 | 0.0 | 0.0 | 0.0 | 0.0 | 0.0 | 0.0 | 0.0 | 0.0 | 0.0 | 0.0 | 0.0 | 0.0 | 0.0 |
| 13038050 | STEELE | 0.0 | 0.0 | 0.0 | 0.0 | 0.0 | 0.0 | 0.0 | 0.0 | 0.0 | 0.0 | 0.0 | 0.0 | 0.0 | 0.0 | 0.0 | 0.0 | 0.0 | 0.0 | 0.0 | 0.0 | 0.0 | 0.0 | 0.0 |
| 13038055 | HARRISON | 985.1 | 985.1 | 0.0 | 0.0 | 0.0 | 0.0 | 0.0 | 0.0 | 0.0 | 0.0 | 0.0 | 0.0 | 0.0 | 0.0 | 0.0 | 0.0 | 0.0 | 0.0 | 0.0 | 0.0 | 0.0 | 0.0 | 0.0 |
| 13038065 | CHENEY | 0.0 | 0.0 | 0.0 | 0.0 | 0.0 | 0.0 | 0.0 | 0.0 | 0.0 | 0.0 | 0.0 | 0.0 | 0.0 | 0.0 | 0.0 | 0.0 | 0.0 | 0.0 | 0.0 | 0.0 | 0.0 | 0.0 | 0.0 |
| 13038075 | G SCOTT #1(3A) | 0.0 | 0.0 | 0.0 | 0.0 | 0.0 | 0.0 | 0.0 | 0.0 | 0.0 | 0.0 | 0.0 | 0.0 | 0.0 | 0.0 | 0.0 | 0.0 | 0.0 | 0.0 | 0.0 | 0.0 | 0.0 | 0.0 | 0.0 |
| 13038079 | J BROWN | 0.0 | 0.0 | 0.0 | 0.0 | 0.0 | 0.0 | 0.0 | 0.0 | 0.0 | 0.0 | 0.0 | 0.0 | 0.0 | 0.0 | 0.0 | 0.0 | 0.0 | 0.0 | 0.0 | 0.0 | 0.0 | 0.0 | 0.0 |
| 13038080 | BUTLER ISL #2 | 0.0 | 0.0 | 0.0 | 0.0 | 0.0 | 0.0 | 0.0 | 0.0 | 0.0 | 0.0 | 0.0 | 0.0 | 0.0 | 0.0 | 0.0 | 0.0 | 0.0 | 0.0 | 0.0 | 0.0 | 0.0 | 0.0 | 0.0 |
| 13038081 | G SCOTT #2(3B) | 0.0 | 0.0 | 0.0 | 0.0 | 0.0 | 0.0 | 0.0 | 0.0 | 0.0 | 0.0 | 0.0 | 0.0 | 0.0 | 0.0 | 0.0 | 0.0 | 0.0 | 0.0 | 0.0 | 0.0 | 0.0 | 0.0 | 0.0 |
| 13038084 | SUBDIV PUMP | 0.0 | 0.0 | 0.0 | 0.0 | 0.0 | 0.0 | 0.0 | 0.0 | 0.0 | 0.0 | 0.0 | 0.0 | 0.0 | 0.0 | 0.0 | 0.0 | 0.0 | 0.0 | 0.0 | 0.0 | 0.0 | 0.0 | 0.0 |
| 13038085 | RUDY | 1629.2 | 1629.2 | 0.0 | 0.0 | 0.0 | 0.0 | 0.0 | 0.0 | 0.0 | 0.0 | 0.0 | 0.0 | 0.0 | 0.0 | 0.0 | 0.0 | 0.0 | 0.0 | 0.0 | 0.0 | 0.0 | 0.0 | 0.0 |
| 13038090 | LOWDER SLOUGH | 0.0 | 0.0 | 0.0 | 0.0 | 0.0 | 0.0 | 0.0 | 0.0 | 0.0 | 0.0 | 0.0 | 0.0 | 0.0 | 0.0 | 0.0 | 0.0 | 0.0 | 0.0 | 0.0 | 0.0 | 0.0 | 0.0 | 0.0 |
| 13038098 | KITE & NORD | 0.0 | 0.0 | 0.0 | 0.0 | 0.0 | 0.0 | 0.0 | 0.0 | 0.0 | 0.0 | 0.0 | 0.0 | 0.0 | 0.0 | 0.0 | 0.0 | 0.0 | 0.0 | 0.0 | 0.0 | 0.0 | 0.0 | 0.0 |
| 13038110 | BURGESS (4A) | 6792.9 | 6792.9 | 0.0 | 0.0 | 0.0 | 0.0 | 0.0 | 0.0 | 0.0 | 0.0 | 0.0 | 0.0 | 0.0 | 0.0 | 0.0 | 0.0 | 0.0 | 0.0 | 0.0 | 0.0 | 0.0 | 0.0 | 0.0 |
| 13038113 | M H HILL | 0.0 | 0.0 | 0.0 | 0.0 | 0.0 | 0.0 | 0.0 | 0.0 | 0.0 | 0.0 | 0.0 | 0.0 | 0.0 | 0.0 | 0.0 | 0.0 | 0.0 | 0.0 | 0.0 | 0.0 | 0.0 | 0.0 | 0.0 |
| 13038115 | CLARK & ED(5A) | 195.0 | 0.0 | 112.4 | 0.0 | 0.0 | 82.6 | 0.0 | 0.0 | 0.0 | 0.0 | 0.0 | 0.0 | 0.0 | 0.0 | 0.0 | 0.0 | 0.0 | 0.0 | 0.0 | 0.0 | 0.0 | 0.0 | 0.0 |
| 13038145 | CROFT | 0.0 | 0.0 | 0.0 | 0.0 | 0.0 | 0.0 | 0.0 | 0.0 | 0.0 | 0.0 | 0.0 | 0.0 | 0.0 | 0.0 | 0.0 | 0.0 | 0.0 | 0.0 | 0.0 | 0.0 | 0.0 | 0.0 | 0.0 |
| 13038147 | J EDWARDS (5D) | 0.0 | 0.0 | 0.0 | 0.0 | 0.0 | 0.0 | 0.0 | 0.0 | 0.0 | 0.0 | 0.0 | 0.0 | 0.0 | 0.0 | 0.0 | 0.0 | 0.0 | 0.0 | 0.0 | 0.0 | 0.0 | 0.0 | 0.0 |
| 13038148 | G HOLMAN | 0.0 | 0.0 | 0.0 | 0.0 | 0.0 | 0.0 | 0.0 | 0.0 | 0.0 | 0.0 | 0.0 | 0.0 | 0.0 | 0.0 | 0.0 | 0.0 | 0.0 | 0.0 | 0.0 | 0.0 | 0.0 | 0.0 | 0.0 |
| 13038149 | G MUMA | 0.0 | 0.0 | 0.0 | 0.0 | 0.0 | 0.0 | 0.0 | 0.0 | 0.0 | 0.0 | 0.0 | 0.0 | 0.0 | 0.0 | 0.0 | 0.0 | 0.0 | 0.0 | 0.0 | 0.0 | 0.0 | 0.0 | 0.0 |

2012 WATER DISTRICT 1 RESERVOIR CARRYOVER STORAGE BY USER (ACRE-FEET)

IRWIN TO LORENZO

| NUMBER | USER | CARRYOVER | JACKSON | PALISDS | PAL | USR | PAL | WWS | HNRY5 | L | ISL | PRK | GRSSY | L | RIRIE | AM | WWS | AM | FLLS | WALCOT | RNT | LTF | PAL | PW |
|----------|----------------|-----------|---------|---------|-----|--------|-----|-----|-------|-----|-----|-----|-------|-----|-------|-----|-----|-----|------|--------|-----|-----|-----|-----|
| 13038150 | EAST LABELLE | 456.7 | 0.0 | 0.0 | 0.0 | 456.7 | 0.0 | 0.0 | 0.0 | 0.0 | 0.0 | 0.0 | 0.0 | 0.0 | 0.0 | 0.0 | 0.0 | 0.0 | 0.0 | 0.0 | 0.0 | 0.0 | 0.0 | 0.0 |
| 13038151 | B GROVER (5B) | 0.0 | 0.0 | 0.0 | 0.0 | 0.0 | 0.0 | 0.0 | 0.0 | 0.0 | 0.0 | 0.0 | 0.0 | 0.0 | 0.0 | 0.0 | 0.0 | 0.0 | 0.0 | 0.0 | 0.0 | 0.0 | 0.0 | 0.0 |
| 13038180 | RIGBY | 3469.1 | 0.0 | 3469.1 | 0.0 | 0.0 | 0.0 | 0.0 | 0.0 | 0.0 | 0.0 | 0.0 | 0.0 | 0.0 | 0.0 | 0.0 | 0.0 | 0.0 | 0.0 | 0.0 | 0.0 | 0.0 | 0.0 | 0.0 |
| 13038183 | K FOSTER (5C) | 0.0 | 0.0 | 0.0 | 0.0 | 0.0 | 0.0 | 0.0 | 0.0 | 0.0 | 0.0 | 0.0 | 0.0 | 0.0 | 0.0 | 0.0 | 0.0 | 0.0 | 0.0 | 0.0 | 0.0 | 0.0 | 0.0 | 0.0 |
| 13038201 | WHITE ISLAND | 0.0 | 0.0 | 0.0 | 0.0 | 0.0 | 0.0 | 0.0 | 0.0 | 0.0 | 0.0 | 0.0 | 0.0 | 0.0 | 0.0 | 0.0 | 0.0 | 0.0 | 0.0 | 0.0 | 0.0 | 0.0 | 0.0 | 0.0 |
| 13038204 | DILTS LAT (6B) | 0.0 | 0.0 | 0.0 | 0.0 | 0.0 | 0.0 | 0.0 | 0.0 | 0.0 | 0.0 | 0.0 | 0.0 | 0.0 | 0.0 | 0.0 | 0.0 | 0.0 | 0.0 | 0.0 | 0.0 | 0.0 | 0.0 | 0.0 |
| 13038205 | DILTS (6A) | 804.0 | 451.5 | 352.6 | 0.0 | 0.0 | 0.0 | 0.0 | 0.0 | 0.0 | 0.0 | 0.0 | 0.0 | 0.0 | 0.0 | 0.0 | 0.0 | 0.0 | 0.0 | 0.0 | 0.0 | 0.0 | 0.0 | 0.0 |
| 13038210 | ISLAND (30A) | 2160.2 | 0.0 | 2160.2 | 0.0 | 0.0 | 0.0 | 0.0 | 0.0 | 0.0 | 0.0 | 0.0 | 0.0 | 0.0 | 0.0 | 0.0 | 0.0 | 0.0 | 0.0 | 0.0 | 0.0 | 0.0 | 0.0 | 0.0 |
| 13038225 | W LBL&LG I(7A) | 4055.9 | 0.0 | 4055.9 | 0.0 | 0.0 | 0.0 | 0.0 | 0.0 | 0.0 | 0.0 | 0.0 | 0.0 | 0.0 | 0.0 | 0.0 | 0.0 | 0.0 | 0.0 | 0.0 | 0.0 | 0.0 | 0.0 | 0.0 |
| 13038305 | PARKS & LEWSVL | 738.2 | 0.0 | 738.2 | 0.0 | 0.0 | 0.0 | 0.0 | 0.0 | 0.0 | 0.0 | 0.0 | 0.0 | 0.0 | 0.0 | 0.0 | 0.0 | 0.0 | 0.0 | 0.0 | 0.0 | 0.0 | 0.0 | 0.0 |
| 13038315 | NORTH RIGBY | 609.3 | 0.0 | 530.1 | 0.0 | 79.2 | 0.0 | 0.0 | 0.0 | 0.0 | 0.0 | 0.0 | 0.0 | 0.0 | 0.0 | 0.0 | 0.0 | 0.0 | 0.0 | 0.0 | 0.0 | 0.0 | 0.0 | 0.0 |
| 13038331 | JEFF HILLS ELE | 0.0 | 0.0 | 0.0 | 0.0 | 0.0 | 0.0 | 0.0 | 0.0 | 0.0 | 0.0 | 0.0 | 0.0 | 0.0 | 0.0 | 0.0 | 0.0 | 0.0 | 0.0 | 0.0 | 0.0 | 0.0 | 0.0 | 0.0 |
| 13038340 | WHITE DTCH(7B) | 0.0 | 0.0 | 0.0 | 0.0 | 0.0 | 0.0 | 0.0 | 0.0 | 0.0 | 0.0 | 0.0 | 0.0 | 0.0 | 0.0 | 0.0 | 0.0 | 0.0 | 0.0 | 0.0 | 0.0 | 0.0 | 0.0 | 0.0 |
| 13038352 | D PHILLIPS | 0.0 | 0.0 | 0.0 | 0.0 | 0.0 | 0.0 | 0.0 | 0.0 | 0.0 | 0.0 | 0.0 | 0.0 | 0.0 | 0.0 | 0.0 | 0.0 | 0.0 | 0.0 | 0.0 | 0.0 | 0.0 | 0.0 | 0.0 |
| 13038356 | VON BARON | 0.0 | 0.0 | 0.0 | 0.0 | 0.0 | 0.0 | 0.0 | 0.0 | 0.0 | 0.0 | 0.0 | 0.0 | 0.0 | 0.0 | 0.0 | 0.0 | 0.0 | 0.0 | 0.0 | 0.0 | 0.0 | 0.0 | 0.0 |
| 13038360 | BRAMWELL (8A) | 0.0 | 0.0 | 0.0 | 0.0 | 0.0 | 0.0 | 0.0 | 0.0 | 0.0 | 0.0 | 0.0 | 0.0 | 0.0 | 0.0 | 0.0 | 0.0 | 0.0 | 0.0 | 0.0 | 0.0 | 0.0 | 0.0 | 0.0 |
| 13038362 | ELLIS (30B) | 0.0 | 0.0 | 0.0 | 0.0 | 0.0 | 0.0 | 0.0 | 0.0 | 0.0 | 0.0 | 0.0 | 0.0 | 0.0 | 0.0 | 0.0 | 0.0 | 0.0 | 0.0 | 0.0 | 0.0 | 0.0 | 0.0 | 0.0 |
| 13038363 | D SCOTT | 0.0 | 0.0 | 0.0 | 0.0 | 0.0 | 0.0 | 0.0 | 0.0 | 0.0 | 0.0 | 0.0 | 0.0 | 0.0 | 0.0 | 0.0 | 0.0 | 0.0 | 0.0 | 0.0 | 0.0 | 0.0 | 0.0 | 0.0 |
| 13038365 | FRESH PAC (8B) | 0.0 | 0.0 | 0.0 | 0.0 | 0.0 | 0.0 | 0.0 | 0.0 | 0.0 | 0.0 | 0.0 | 0.0 | 0.0 | 0.0 | 0.0 | 0.0 | 0.0 | 0.0 | 0.0 | 0.0 | 0.0 | 0.0 | 0.0 |
| 13038371 | J T JONES | 0.0 | 0.0 | 0.0 | 0.0 | 0.0 | 0.0 | 0.0 | 0.0 | 0.0 | 0.0 | 0.0 | 0.0 | 0.0 | 0.0 | 0.0 | 0.0 | 0.0 | 0.0 | 0.0 | 0.0 | 0.0 | 0.0 | 0.0 |
| 13038372 | C JONES | 0.0 | 0.0 | 0.0 | 0.0 | 0.0 | 0.0 | 0.0 | 0.0 | 0.0 | 0.0 | 0.0 | 0.0 | 0.0 | 0.0 | 0.0 | 0.0 | 0.0 | 0.0 | 0.0 | 0.0 | 0.0 | 0.0 | 0.0 |
| 13038382 | W DABELL | 0.0 | 0.0 | 0.0 | 0.0 | 0.0 | 0.0 | 0.0 | 0.0 | 0.0 | 0.0 | 0.0 | 0.0 | 0.0 | 0.0 | 0.0 | 0.0 | 0.0 | 0.0 | 0.0 | 0.0 | 0.0 | 0.0 | 0.0 |
| 13038384 | D STOKER (7C) | 0.0 | 0.0 | 0.0 | 0.0 | 0.0 | 0.0 | 0.0 | 0.0 | 0.0 | 0.0 | 0.0 | 0.0 | 0.0 | 0.0 | 0.0 | 0.0 | 0.0 | 0.0 | 0.0 | 0.0 | 0.0 | 0.0 | 0.0 |
| 13038385 | SKAAR PUMP | 0.0 | 0.0 | 0.0 | 0.0 | 0.0 | 0.0 | 0.0 | 0.0 | 0.0 | 0.0 | 0.0 | 0.0 | 0.0 | 0.0 | 0.0 | 0.0 | 0.0 | 0.0 | 0.0 | 0.0 | 0.0 | 0.0 | 0.0 |
| 13038386 | J N ERICKSON | 0.0 | 0.0 | 0.0 | 0.0 | 0.0 | 0.0 | 0.0 | 0.0 | 0.0 | 0.0 | 0.0 | 0.0 | 0.0 | 0.0 | 0.0 | 0.0 | 0.0 | 0.0 | 0.0 | 0.0 | 0.0 | 0.0 | 0.0 |
| 13038387 | NELSON | 0.0 | 0.0 | 0.0 | 0.0 | 0.0 | 0.0 | 0.0 | 0.0 | 0.0 | 0.0 | 0.0 | 0.0 | 0.0 | 0.0 | 0.0 | 0.0 | 0.0 | 0.0 | 0.0 | 0.0 | 0.0 | 0.0 | 0.0 |
| 13038388 | MATTSON-CRAIG | 374.6 | 0.0 | 374.6 | 0.0 | 0.0 | 0.0 | 0.0 | 0.0 | 0.0 | 0.0 | 0.0 | 0.0 | 0.0 | 0.0 | 0.0 | 0.0 | 0.0 | 0.0 | 0.0 | 0.0 | 0.0 | 0.0 | 0.0 |
| 13038392 | SUNNYDELL(29A) | 3451.6 | 3451.6 | 0.0 | 0.0 | 0.0 | 0.0 | 0.0 | 0.0 | 0.0 | 0.0 | 0.0 | 0.0 | 0.0 | 0.0 | 0.0 | 0.0 | 0.0 | 0.0 | 0.0 | 0.0 | 0.0 | 0.0 | 0.0 |
| 13038393 | B COVINGTON | 0.0 | 0.0 | 0.0 | 0.0 | 0.0 | 0.0 | 0.0 | 0.0 | 0.0 | 0.0 | 0.0 | 0.0 | 0.0 | 0.0 | 0.0 | 0.0 | 0.0 | 0.0 | 0.0 | 0.0 | 0.0 | 0.0 | 0.0 |
| 13038405 | T PARKINSON | 0.0 | 0.0 | 0.0 | 0.0 | 0.0 | 0.0 | 0.0 | 0.0 | 0.0 | 0.0 | 0.0 | 0.0 | 0.0 | 0.0 | 0.0 | 0.0 | 0.0 | 0.0 | 0.0 | 0.0 | 0.0 | 0.0 | 0.0 |
| 13038410 | R GROVER | 0.0 | 0.0 | 0.0 | 0.0 | 0.0 | 0.0 | 0.0 | 0.0 | 0.0 | 0.0 | 0.0 | 0.0 | 0.0 | 0.0 | 0.0 | 0.0 | 0.0 | 0.0 | 0.0 | 0.0 | 0.0 | 0.0 | 0.0 |
| 13038415 | BYBEE PMP(29B) | 0.0 | 0.0 | 0.0 | 0.0 | 0.0 | 0.0 | 0.0 | 0.0 | 0.0 | 0.0 | 0.0 | 0.0 | 0.0 | 0.0 | 0.0 | 0.0 | 0.0 | 0.0 | 0.0 | 0.0 | 0.0 | 0.0 | 0.0 |
| 13038417 | D CHENEY | 0.0 | 0.0 | 0.0 | 0.0 | 0.0 | 0.0 | 0.0 | 0.0 | 0.0 | 0.0 | 0.0 | 0.0 | 0.0 | 0.0 | 0.0 | 0.0 | 0.0 | 0.0 | 0.0 | 0.0 | 0.0 | 0.0 | 0.0 |
| 13038422 | L ROBINSON | 0.0 | 0.0 | 0.0 | 0.0 | 0.0 | 0.0 | 0.0 | 0.0 | 0.0 | 0.0 | 0.0 | 0.0 | 0.0 | 0.0 | 0.0 | 0.0 | 0.0 | 0.0 | 0.0 | 0.0 | 0.0 | 0.0 | 0.0 |
| 13038426 | LENROOT | 7434.9 | 4624.1 | 2810.8 | 0.0 | 0.0 | 0.0 | 0.0 | 0.0 | 0.0 | 0.0 | 0.0 | 0.0 | 0.0 | 0.0 | 0.0 | 0.0 | 0.0 | 0.0 | 0.0 | 0.0 | 0.0 | 0.0 | 0.0 |
| 13038428 | R BURNS | 0.0 | 0.0 | 0.0 | 0.0 | 0.0 | 0.0 | 0.0 | 0.0 | 0.0 | 0.0 | 0.0 | 0.0 | 0.0 | 0.0 | 0.0 | 0.0 | 0.0 | 0.0 | 0.0 | 0.0 | 0.0 | 0.0 | 0.0 |
| 13038431 | REID | 71.0 | 71.0 | 0.0 | 0.0 | 0.0 | 0.0 | 0.0 | 0.0 | 0.0 | 0.0 | 0.0 | 0.0 | 0.0 | 0.0 | 0.0 | 0.0 | 0.0 | 0.0 | 0.0 | 0.0 | 0.0 | 0.0 | 0.0 |
| 13038434 | TEXAS & LIBRTY | 3774.9 | 0.0 | 1140.5 | 0.0 | 2634.4 | 0.0 | 0.0 | 0.0 | 0.0 | 0.0 | 0.0 | 0.0 | 0.0 | 0.0 | 0.0 | 0.0 | 0.0 | 0.0 | 0.0 | 0.0 | 0.0 | 0.0 | 0.0 |
| 13038435 | BANNOCK JIM | 0.0 | 0.0 | 0.0 | 0.0 | 0.0 | 0.0 | 0.0 | 0.0 | 0.0 | 0.0 | 0.0 | 0.0 | 0.0 | 0.0 | 0.0 | 0.0 | 0.0 | 0.0 | 0.0 | 0.0 | 0.0 | 0.0 | 0.0 |
| 13038436 | HILL PETTINGER | 0.0 | 0.0 | 0.0 | 0.0 | 0.0 | 0.0 | 0.0 | 0.0 | 0.0 | 0.0 | 0.0 | 0.0 | 0.0 | 0.0 | 0.0 | 0.0 | 0.0 | 0.0 | 0.0 | 0.0 | 0.0 | 0.0 | 0.0 |
| 13038437 | NELSON COREY | 0.0 | 0.0 | 0.0 | 0.0 | 0.0 | 0.0 | 0.0 | 0.0 | 0.0 | 0.0 | 0.0 | 0.0 | 0.0 | 0.0 | 0.0 | 0.0 | 0.0 | 0.0 | 0.0 | 0.0 | 0.0 | 0.0 | 0.0 |
| 13038438 | L HILL | 0.0 | 0.0 | 0.0 | 0.0 | 0.0 | 0.0 | 0.0 | 0.0 | 0.0 | 0.0 | 0.0 | 0.0 | 0.0 | 0.0 | 0.0 | 0.0 | 0.0 | 0.0 | 0.0 | 0.0 | 0.0 | 0.0 | 0.0 |
| TOTAL | | 57830.9 | 35719.0 | 18663.1 | 0.0 | 3448.9 | 0.0 | 0.0 | 0.0 | 0.0 | 0.0 | 0.0 | 0.0 | 0.0 | 0.0 | 0.0 | 0.0 | 0.0 | 0.0 | 0.0 | 0.0 | 0.0 | 0.0 | 0.0 |

2012 WATER DISTRICT 1 RESERVOIR CARRYOVER STORAGE BY USER (ACRE-FEET)

LORENZO TO BLACKFOOT

| NUMBER | USER | CARRYOVER | JACKSON | PALISDS | PAL | USR | PAL | WWS | HNRYS | L | ISL | PRK | GRSSY | L | RIRIE | AM | WWS | AM | FLLS | WALCOT | RNT | LTF | PAL | PW |
|----------|-----------------|-----------|---------|---------|-----|---------|-----|-----|-------|-----|------|-----|-------|-----|-------|-----|---------|-----|------|--------|-----|-----|-----|-----|
| 13056501 | BEAVER DICK | 67.7 | 0.0 | 0.0 | 0.0 | 0.0 | 0.0 | 0.0 | 0.0 | 0.0 | 67.7 | 0.0 | 0.0 | 0.0 | 0.0 | 0.0 | 0.0 | 0.0 | 0.0 | 0.0 | 0.0 | 0.0 | 0.0 | 0.0 |
| 13057012 | L HARTERT(20B) | 0.0 | 0.0 | 0.0 | 0.0 | 0.0 | 0.0 | 0.0 | 0.0 | 0.0 | 0.0 | 0.0 | 0.0 | 0.0 | 0.0 | 0.0 | 0.0 | 0.0 | 0.0 | 0.0 | 0.0 | 0.0 | 0.0 | 0.0 |
| 13057013 | GUNDERSON(20C) | 0.0 | 0.0 | 0.0 | 0.0 | 0.0 | 0.0 | 0.0 | 0.0 | 0.0 | 0.0 | 0.0 | 0.0 | 0.0 | 0.0 | 0.0 | 0.0 | 0.0 | 0.0 | 0.0 | 0.0 | 0.0 | 0.0 | 0.0 |
| 13057014 | MILR-BARN(20D) | 0.0 | 0.0 | 0.0 | 0.0 | 0.0 | 0.0 | 0.0 | 0.0 | 0.0 | 0.0 | 0.0 | 0.0 | 0.0 | 0.0 | 0.0 | 0.0 | 0.0 | 0.0 | 0.0 | 0.0 | 0.0 | 0.0 | 0.0 |
| 13057021 | BTTE SLGH(20E) | 0.0 | 0.0 | 0.0 | 0.0 | 0.0 | 0.0 | 0.0 | 0.0 | 0.0 | 0.0 | 0.0 | 0.0 | 0.0 | 0.0 | 0.0 | 0.0 | 0.0 | 0.0 | 0.0 | 0.0 | 0.0 | 0.0 | 0.0 |
| 13057025 | BTTE-MKTL(20A) | 31264.5 | 2381.0 | 28883.5 | 0.0 | 0.0 | 0.0 | 0.0 | 0.0 | 0.0 | 0.0 | 0.0 | 0.0 | 0.0 | 0.0 | 0.0 | 0.0 | 0.0 | 0.0 | 0.0 | 0.0 | 0.0 | 0.0 | 0.0 |
| 13057030 | BEAR TRAP | 0.0 | 0.0 | 0.0 | 0.0 | 0.0 | 0.0 | 0.0 | 0.0 | 0.0 | 0.0 | 0.0 | 0.0 | 0.0 | 0.0 | 0.0 | 0.0 | 0.0 | 0.0 | 0.0 | 0.0 | 0.0 | 0.0 | 0.0 |
| 13057038 | WALKER FARMS | 0.0 | 0.0 | 0.0 | 0.0 | 0.0 | 0.0 | 0.0 | 0.0 | 0.0 | 0.0 | 0.0 | 0.0 | 0.0 | 0.0 | 0.0 | 0.0 | 0.0 | 0.0 | 0.0 | 0.0 | 0.0 | 0.0 | 0.0 |
| 13057046 | M TOMCHAK | 0.0 | 0.0 | 0.0 | 0.0 | 0.0 | 0.0 | 0.0 | 0.0 | 0.0 | 0.0 | 0.0 | 0.0 | 0.0 | 0.0 | 0.0 | 0.0 | 0.0 | 0.0 | 0.0 | 0.0 | 0.0 | 0.0 | 0.0 |
| 13057090 | A WILDE PUMP | 0.0 | 0.0 | 0.0 | 0.0 | 0.0 | 0.0 | 0.0 | 0.0 | 0.0 | 0.0 | 0.0 | 0.0 | 0.0 | 0.0 | 0.0 | 0.0 | 0.0 | 0.0 | 0.0 | 0.0 | 0.0 | 0.0 | 0.0 |
| 13057097 | N FULLMER | 0.0 | 0.0 | 0.0 | 0.0 | 0.0 | 0.0 | 0.0 | 0.0 | 0.0 | 0.0 | 0.0 | 0.0 | 0.0 | 0.0 | 0.0 | 0.0 | 0.0 | 0.0 | 0.0 | 0.0 | 0.0 | 0.0 | 0.0 |
| 13057105 | D BOYCE | 0.0 | 0.0 | 0.0 | 0.0 | 0.0 | 0.0 | 0.0 | 0.0 | 0.0 | 0.0 | 0.0 | 0.0 | 0.0 | 0.0 | 0.0 | 0.0 | 0.0 | 0.0 | 0.0 | 0.0 | 0.0 | 0.0 | 0.0 |
| 13057106 | B TOMCHAK #1 | 0.0 | 0.0 | 0.0 | 0.0 | 0.0 | 0.0 | 0.0 | 0.0 | 0.0 | 0.0 | 0.0 | 0.0 | 0.0 | 0.0 | 0.0 | 0.0 | 0.0 | 0.0 | 0.0 | 0.0 | 0.0 | 0.0 | 0.0 |
| 13057107 | C BOYCE | 0.0 | 0.0 | 0.0 | 0.0 | 0.0 | 0.0 | 0.0 | 0.0 | 0.0 | 0.0 | 0.0 | 0.0 | 0.0 | 0.0 | 0.0 | 0.0 | 0.0 | 0.0 | 0.0 | 0.0 | 0.0 | 0.0 | 0.0 |
| 13057114 | STIENKE-MURDOC | 0.0 | 0.0 | 0.0 | 0.0 | 0.0 | 0.0 | 0.0 | 0.0 | 0.0 | 0.0 | 0.0 | 0.0 | 0.0 | 0.0 | 0.0 | 0.0 | 0.0 | 0.0 | 0.0 | 0.0 | 0.0 | 0.0 | 0.0 |
| 13057115 | L CARLSON N(4B) | 0.0 | 0.0 | 0.0 | 0.0 | 0.0 | 0.0 | 0.0 | 0.0 | 0.0 | 0.0 | 0.0 | 0.0 | 0.0 | 0.0 | 0.0 | 0.0 | 0.0 | 0.0 | 0.0 | 0.0 | 0.0 | 0.0 | 0.0 |
| 13057116 | B TOMCHAK #2 | 0.0 | 0.0 | 0.0 | 0.0 | 0.0 | 0.0 | 0.0 | 0.0 | 0.0 | 0.0 | 0.0 | 0.0 | 0.0 | 0.0 | 0.0 | 0.0 | 0.0 | 0.0 | 0.0 | 0.0 | 0.0 | 0.0 | 0.0 |
| 13057117 | L CARLSON S(4C) | 0.0 | 0.0 | 0.0 | 0.0 | 0.0 | 0.0 | 0.0 | 0.0 | 0.0 | 0.0 | 0.0 | 0.0 | 0.0 | 0.0 | 0.0 | 0.0 | 0.0 | 0.0 | 0.0 | 0.0 | 0.0 | 0.0 | 0.0 |
| 13057118 | H BROWN | 0.0 | 0.0 | 0.0 | 0.0 | 0.0 | 0.0 | 0.0 | 0.0 | 0.0 | 0.0 | 0.0 | 0.0 | 0.0 | 0.0 | 0.0 | 0.0 | 0.0 | 0.0 | 0.0 | 0.0 | 0.0 | 0.0 | 0.0 |
| 13057119 | OSGOOD GR PMP | 0.0 | 0.0 | 0.0 | 0.0 | 0.0 | 0.0 | 0.0 | 0.0 | 0.0 | 0.0 | 0.0 | 0.0 | 0.0 | 0.0 | 0.0 | 0.0 | 0.0 | 0.0 | 0.0 | 0.0 | 0.0 | 0.0 | 0.0 |
| 13057120 | KINGSTON NTH | 0.0 | 0.0 | 0.0 | 0.0 | 0.0 | 0.0 | 0.0 | 0.0 | 0.0 | 0.0 | 0.0 | 0.0 | 0.0 | 0.0 | 0.0 | 0.0 | 0.0 | 0.0 | 0.0 | 0.0 | 0.0 | 0.0 | 0.0 |
| 13057121 | G OFFUT (4D) | 0.0 | 0.0 | 0.0 | 0.0 | 0.0 | 0.0 | 0.0 | 0.0 | 0.0 | 0.0 | 0.0 | 0.0 | 0.0 | 0.0 | 0.0 | 0.0 | 0.0 | 0.0 | 0.0 | 0.0 | 0.0 | 0.0 | 0.0 |
| 13057122 | KINGSTON STH | 0.0 | 0.0 | 0.0 | 0.0 | 0.0 | 0.0 | 0.0 | 0.0 | 0.0 | 0.0 | 0.0 | 0.0 | 0.0 | 0.0 | 0.0 | 0.0 | 0.0 | 0.0 | 0.0 | 0.0 | 0.0 | 0.0 | 0.0 |
| 13057123 | BEAR ISL NORTH | 0.0 | 0.0 | 0.0 | 0.0 | 0.0 | 0.0 | 0.0 | 0.0 | 0.0 | 0.0 | 0.0 | 0.0 | 0.0 | 0.0 | 0.0 | 0.0 | 0.0 | 0.0 | 0.0 | 0.0 | 0.0 | 0.0 | 0.0 |
| 13057124 | BEAR ISL WEST | 0.0 | 0.0 | 0.0 | 0.0 | 0.0 | 0.0 | 0.0 | 0.0 | 0.0 | 0.0 | 0.0 | 0.0 | 0.0 | 0.0 | 0.0 | 0.0 | 0.0 | 0.0 | 0.0 | 0.0 | 0.0 | 0.0 | 0.0 |
| 13057125 | OSGOOD | 8292.7 | 6865.4 | 0.0 | 0.0 | 0.0 | 0.0 | 0.0 | 0.0 | 0.0 | 0.0 | 0.0 | 0.0 | 0.0 | 0.0 | 0.0 | 1427.3 | 0.0 | 0.0 | 0.0 | 0.0 | 0.0 | 0.0 | 0.0 |
| 13057126 | CLEMENTS | 241.4 | 173.2 | 0.0 | 0.0 | 0.0 | 0.0 | 0.0 | 0.0 | 0.0 | 0.0 | 0.0 | 0.0 | 0.0 | 0.0 | 0.0 | 68.3 | 0.0 | 0.0 | 0.0 | 0.0 | 0.0 | 0.0 | 0.0 |
| 13057130 | KENNEDY | 176.7 | 176.7 | 0.0 | 0.0 | 0.0 | 0.0 | 0.0 | 0.0 | 0.0 | 0.0 | 0.0 | 0.0 | 0.0 | 0.0 | 0.0 | 0.0 | 0.0 | 0.0 | 0.0 | 0.0 | 0.0 | 0.0 | 0.0 |
| 13057135 | GREAT WST(21A) | 43412.0 | 19892.2 | 22833.9 | 0.0 | 685.9 | 0.0 | 0.0 | 0.0 | 0.0 | 0.0 | 0.0 | 0.0 | 0.0 | 0.0 | 0.0 | 0.0 | 0.0 | 0.0 | 0.0 | 0.0 | 0.0 | 0.0 | 0.0 |
| 13057140 | L HANSEN E(4E) | 0.0 | 0.0 | 0.0 | 0.0 | 0.0 | 0.0 | 0.0 | 0.0 | 0.0 | 0.0 | 0.0 | 0.0 | 0.0 | 0.0 | 0.0 | 0.0 | 0.0 | 0.0 | 0.0 | 0.0 | 0.0 | 0.0 | 0.0 |
| 13057141 | A ZOHNER | 0.0 | 0.0 | 0.0 | 0.0 | 0.0 | 0.0 | 0.0 | 0.0 | 0.0 | 0.0 | 0.0 | 0.0 | 0.0 | 0.0 | 0.0 | 0.0 | 0.0 | 0.0 | 0.0 | 0.0 | 0.0 | 0.0 | 0.0 |
| 13057142 | V CENELL | 0.0 | 0.0 | 0.0 | 0.0 | 0.0 | 0.0 | 0.0 | 0.0 | 0.0 | 0.0 | 0.0 | 0.0 | 0.0 | 0.0 | 0.0 | 0.0 | 0.0 | 0.0 | 0.0 | 0.0 | 0.0 | 0.0 | 0.0 |
| 13057143 | M BOAM (4F) | 0.0 | 0.0 | 0.0 | 0.0 | 0.0 | 0.0 | 0.0 | 0.0 | 0.0 | 0.0 | 0.0 | 0.0 | 0.0 | 0.0 | 0.0 | 0.0 | 0.0 | 0.0 | 0.0 | 0.0 | 0.0 | 0.0 | 0.0 |
| 13057144 | R MACKAY (4G) | 0.0 | 0.0 | 0.0 | 0.0 | 0.0 | 0.0 | 0.0 | 0.0 | 0.0 | 0.0 | 0.0 | 0.0 | 0.0 | 0.0 | 0.0 | 0.0 | 0.0 | 0.0 | 0.0 | 0.0 | 0.0 | 0.0 | 0.0 |
| 13057145 | IDAHO (33A) | 69386.0 | 11688.3 | 36752.7 | 0.0 | 10473.2 | 0.0 | 0.0 | 0.0 | 0.0 | 0.0 | 0.0 | 0.0 | 0.0 | 0.0 | 0.0 | 10471.8 | 0.0 | 0.0 | 0.0 | 0.0 | 0.0 | 0.0 | 0.0 |
| 13057146 | MORTMER P(33B) | 0.0 | 0.0 | 0.0 | 0.0 | 0.0 | 0.0 | 0.0 | 0.0 | 0.0 | 0.0 | 0.0 | 0.0 | 0.0 | 0.0 | 0.0 | 0.0 | 0.0 | 0.0 | 0.0 | 0.0 | 0.0 | 0.0 | 0.0 |
| 13057250 | PORTER (21B) | 0.0 | 0.0 | 0.0 | 0.0 | 0.0 | 0.0 | 0.0 | 0.0 | 0.0 | 0.0 | 0.0 | 0.0 | 0.0 | 0.0 | 0.0 | 0.0 | 0.0 | 0.0 | 0.0 | 0.0 | 0.0 | 0.0 | 0.0 |

2012 WATER DISTRICT 1 RESERVOIR CARRYOVER STORAGE BY USER (ACRE-FEET)

LORENZO TO BLACKFOOT

| NUMBER | USER | CARRYOVER | JACKSON | PALISDS | PAL | USR | PAL | WWS | HNRY5 | L | ISL | PRK | GRSSY | L | RIRIE | AM | WWS | AM | FLLS | WALCOT | RNT | LTF | PAL | PW |
|----------|-----------------|-----------|----------|----------|-----|---------|-----|------|-------|-----|-----|-----|-------|-----|-------|---------|--------|-----|------|--------|-----|-----|-----|-----|
| 13059050 | IDAHO FLS POWR | 0.0 | 0.0 | 0.0 | 0.0 | 0.0 | 0.0 | 0.0 | 0.0 | 0.0 | 0.0 | 0.0 | 0.0 | 0.0 | 0.0 | 0.0 | 0.0 | 0.0 | 0.0 | 0.0 | 0.0 | 0.0 | 0.0 | 0.0 |
| 13059490 | IF MONROC LYON | 0.0 | 0.0 | 0.0 | 0.0 | 0.0 | 0.0 | 0.0 | 0.0 | 0.0 | 0.0 | 0.0 | 0.0 | 0.0 | 0.0 | 0.0 | 0.0 | 0.0 | 0.0 | 0.0 | 0.0 | 0.0 | 0.0 | 0.0 |
| 13059505 | WOODVILLE(22A) | 6687.3 | 3084.2 | 3603.1 | 0.0 | 0.0 | 0.0 | 0.0 | 0.0 | 0.0 | 0.0 | 0.0 | 0.0 | 0.0 | 0.0 | 0.0 | 0.0 | 0.0 | 0.0 | 0.0 | 0.0 | 0.0 | 0.0 | 0.0 |
| 13059510 | WDVL PMP1(22B) | 0.0 | 0.0 | 0.0 | 0.0 | 0.0 | 0.0 | 0.0 | 0.0 | 0.0 | 0.0 | 0.0 | 0.0 | 0.0 | 0.0 | 0.0 | 0.0 | 0.0 | 0.0 | 0.0 | 0.0 | 0.0 | 0.0 | 0.0 |
| 13059515 | WDVL PMP2(22C) | 0.0 | 0.0 | 0.0 | 0.0 | 0.0 | 0.0 | 0.0 | 0.0 | 0.0 | 0.0 | 0.0 | 0.0 | 0.0 | 0.0 | 0.0 | 0.0 | 0.0 | 0.0 | 0.0 | 0.0 | 0.0 | 0.0 | 0.0 |
| 13059520 | WDVL SIPH(22D) | 0.0 | 0.0 | 0.0 | 0.0 | 0.0 | 0.0 | 0.0 | 0.0 | 0.0 | 0.0 | 0.0 | 0.0 | 0.0 | 0.0 | 0.0 | 0.0 | 0.0 | 0.0 | 0.0 | 0.0 | 0.0 | 0.0 | 0.0 |
| 13059523 | IDAHO PUMP | 0.0 | 0.0 | 0.0 | 0.0 | 0.0 | 0.0 | 0.0 | 0.0 | 0.0 | 0.0 | 0.0 | 0.0 | 0.0 | 0.0 | 0.0 | 0.0 | 0.0 | 0.0 | 0.0 | 0.0 | 0.0 | 0.0 | 0.0 |
| 13059525 | SNKE R VY(23A) | 30725.7 | 26702.9 | 4022.8 | 0.0 | 0.0 | 0.0 | 0.0 | 0.0 | 0.0 | 0.0 | 0.0 | 0.0 | 0.0 | 0.0 | 0.0 | 0.0 | 0.0 | 0.0 | 0.0 | 0.0 | 0.0 | 0.0 | 0.0 |
| 13060055 | P HILL (23B) | 0.0 | 0.0 | 0.0 | 0.0 | 0.0 | 0.0 | 0.0 | 0.0 | 0.0 | 0.0 | 0.0 | 0.0 | 0.0 | 0.0 | 0.0 | 0.0 | 0.0 | 0.0 | 0.0 | 0.0 | 0.0 | 0.0 | 0.0 |
| 13060500 | RESERV MITIG | 0.0 | 0.0 | 0.0 | 0.0 | 0.0 | 0.0 | 0.0 | 0.0 | 0.0 | 0.0 | 0.0 | 0.0 | 0.0 | 0.0 | 0.0 | 0.0 | 0.0 | 0.0 | 0.0 | 0.0 | 0.0 | 0.0 | 0.0 |
| 13060501 | RESERVATION | 0.0 | 0.0 | 0.0 | 0.0 | 0.0 | 0.0 | 0.0 | 0.0 | 0.0 | 0.0 | 0.0 | 0.0 | 0.0 | 0.0 | 0.0 | 0.0 | 0.0 | 0.0 | 0.0 | 0.0 | 0.0 | 0.0 | 0.0 |
| 13060505 | OXBOW PUMP | 0.0 | 0.0 | 0.0 | 0.0 | 0.0 | 0.0 | 0.0 | 0.0 | 0.0 | 0.0 | 0.0 | 0.0 | 0.0 | 0.0 | 0.0 | 0.0 | 0.0 | 0.0 | 0.0 | 0.0 | 0.0 | 0.0 | 0.0 |
| 13061430 | BLACKFOOT | 19073.7 | 6511.2 | 0.0 | 0.0 | 3252.8 | 0.0 | 0.0 | 0.0 | 0.0 | 0.0 | 0.0 | 0.0 | 0.0 | 0.0 | 0.0 | 9309.8 | 0.0 | 0.0 | 0.0 | 0.0 | 0.0 | 0.0 | 0.0 |
| 13061520 | NEW LAVSD(24A) | 5667.7 | 0.0 | 5667.7 | 0.0 | 0.0 | 0.0 | 0.0 | 0.0 | 0.0 | 0.0 | 0.0 | 0.0 | 0.0 | 0.0 | 0.0 | 0.0 | 0.0 | 0.0 | 0.0 | 0.0 | 0.0 | 0.0 | 0.0 |
| 13061521 | ADAMS STH(25B) | 0.0 | 0.0 | 0.0 | 0.0 | 0.0 | 0.0 | 0.0 | 0.0 | 0.0 | 0.0 | 0.0 | 0.0 | 0.0 | 0.0 | 0.0 | 0.0 | 0.0 | 0.0 | 0.0 | 0.0 | 0.0 | 0.0 | 0.0 |
| 13061522 | ADAMS ELEC | 0.0 | 0.0 | 0.0 | 0.0 | 0.0 | 0.0 | 0.0 | 0.0 | 0.0 | 0.0 | 0.0 | 0.0 | 0.0 | 0.0 | 0.0 | 0.0 | 0.0 | 0.0 | 0.0 | 0.0 | 0.0 | 0.0 | 0.0 |
| 13061523 | ADAMS NTH(25C) | 0.0 | 0.0 | 0.0 | 0.0 | 0.0 | 0.0 | 0.0 | 0.0 | 0.0 | 0.0 | 0.0 | 0.0 | 0.0 | 0.0 | 0.0 | 0.0 | 0.0 | 0.0 | 0.0 | 0.0 | 0.0 | 0.0 | 0.0 |
| 13061525 | PEOPLES (25A) | 35538.4 | 17991.9 | 17546.6 | 0.0 | 0.0 | 0.0 | 0.0 | 0.0 | 0.0 | 0.0 | 0.0 | 0.0 | 0.0 | 0.0 | 0.0 | 0.0 | 0.0 | 0.0 | 0.0 | 0.0 | 0.0 | 0.0 | 0.0 |
| 13061610 | ABERDEEN | 70911.4 | 62463.9 | 8447.5 | 0.0 | 0.0 | 0.0 | 0.0 | 0.0 | 0.0 | 0.0 | 0.0 | 0.0 | 0.0 | 0.0 | 0.0 | 0.0 | 0.0 | 0.0 | 0.0 | 0.0 | 0.0 | 0.0 | 0.0 |
| 13061625 | SWID | 0.0 | 0.0 | 0.0 | 0.0 | 0.0 | 0.0 | 0.0 | 0.0 | 0.0 | 0.0 | 0.0 | 0.0 | 0.0 | 0.0 | 0.0 | 0.0 | 0.0 | 0.0 | 0.0 | 0.0 | 0.0 | 0.0 | 0.0 |
| 13061650 | CORBETT | 7784.4 | 1732.5 | 3309.0 | 0.0 | 1750.9 | 0.0 | 0.0 | 0.0 | 0.0 | 0.0 | 0.0 | 0.0 | 0.0 | 0.0 | 0.0 | 992.0 | 0.0 | 0.0 | 0.0 | 0.0 | 0.0 | 0.0 | 0.0 |
| 13061670 | NIELSON-HANSEN | 0.0 | 0.0 | 0.0 | 0.0 | 0.0 | 0.0 | 0.0 | 0.0 | 0.0 | 0.0 | 0.0 | 0.0 | 0.0 | 0.0 | 0.0 | 0.0 | 0.0 | 0.0 | 0.0 | 0.0 | 0.0 | 0.0 | 0.0 |
| 13061677 | R LAMBERT(26B) | 0.0 | 0.0 | 0.0 | 0.0 | 0.0 | 0.0 | 0.0 | 0.0 | 0.0 | 0.0 | 0.0 | 0.0 | 0.0 | 0.0 | 0.0 | 0.0 | 0.0 | 0.0 | 0.0 | 0.0 | 0.0 | 0.0 | 0.0 |
| 13061685 | LAVSD PMPS(24B) | 0.0 | 0.0 | 0.0 | 0.0 | 0.0 | 0.0 | 0.0 | 0.0 | 0.0 | 0.0 | 0.0 | 0.0 | 0.0 | 0.0 | 0.0 | 0.0 | 0.0 | 0.0 | 0.0 | 0.0 | 0.0 | 0.0 | 0.0 |
| 13061705 | RIVERSIDE(26A) | 806.8 | 0.0 | 257.0 | 0.0 | 549.8 | 0.0 | 0.0 | 0.0 | 0.0 | 0.0 | 0.0 | 0.0 | 0.0 | 0.0 | 0.0 | 0.0 | 0.0 | 0.0 | 0.0 | 0.0 | 0.0 | 0.0 | 0.0 |
| 13061995 | DANSKIN | 1372.8 | 0.0 | 136.5 | 0.0 | 1236.3 | 0.0 | 0.0 | 0.0 | 0.0 | 0.0 | 0.0 | 0.0 | 0.0 | 0.0 | 0.0 | 0.0 | 0.0 | 0.0 | 0.0 | 0.0 | 0.0 | 0.0 | 0.0 |
| 13062050 | TREGO | 3160.8 | 669.7 | 2104.3 | 0.0 | 386.9 | 0.0 | 0.0 | 0.0 | 0.0 | 0.0 | 0.0 | 0.0 | 0.0 | 0.0 | 0.0 | 0.0 | 0.0 | 0.0 | 0.0 | 0.0 | 0.0 | 0.0 | 0.0 |
| 13062051 | JENSEN GROVE | 0.0 | 0.0 | 0.0 | 0.0 | 0.0 | 0.0 | 0.0 | 0.0 | 0.0 | 0.0 | 0.0 | 0.0 | 0.0 | 0.0 | 0.0 | 0.0 | 0.0 | 0.0 | 0.0 | 0.0 | 0.0 | 0.0 | 0.0 |
| 13062503 | WEARYRICK | 466.3 | 0.0 | 16.1 | 0.0 | 450.2 | 0.0 | 0.0 | 0.0 | 0.0 | 0.0 | 0.0 | 0.0 | 0.0 | 0.0 | 0.0 | 0.0 | 0.0 | 0.0 | 0.0 | 0.0 | 0.0 | 0.0 | 0.0 |
| 13062504 | WADSWORTH(32A) | 0.0 | 0.0 | 0.0 | 0.0 | 0.0 | 0.0 | 0.0 | 0.0 | 0.0 | 0.0 | 0.0 | 0.0 | 0.0 | 0.0 | 0.0 | 0.0 | 0.0 | 0.0 | 0.0 | 0.0 | 0.0 | 0.0 | 0.0 |
| 13062505 | WADSWORTH(32B) | 0.0 | 0.0 | 0.0 | 0.0 | 0.0 | 0.0 | 0.0 | 0.0 | 0.0 | 0.0 | 0.0 | 0.0 | 0.0 | 0.0 | 0.0 | 0.0 | 0.0 | 0.0 | 0.0 | 0.0 | 0.0 | 0.0 | 0.0 |
| 13062506 | WATSON | 1616.0 | 0.0 | 885.1 | 0.0 | 730.9 | 0.0 | 0.0 | 0.0 | 0.0 | 0.0 | 0.0 | 0.0 | 0.0 | 0.0 | 0.0 | 0.0 | 0.0 | 0.0 | 0.0 | 0.0 | 0.0 | 0.0 | 0.0 |
| 13062507 | PARSONS | 546.6 | 0.0 | 546.6 | 0.0 | 0.0 | 0.0 | 0.0 | 0.0 | 0.0 | 0.0 | 0.0 | 0.0 | 0.0 | 0.0 | 0.0 | 0.0 | 0.0 | 0.0 | 0.0 | 0.0 | 0.0 | 0.0 | 0.0 |
| TOTAL | | 337199.1 | 160332.9 | 135012.5 | 0.0 | 19517.0 | 0.0 | 67.7 | 0.0 | 0.0 | 0.0 | 0.0 | 0.0 | 0.0 | 0.0 | 22269.0 | 0.0 | 0.0 | 0.0 | 0.0 | 0.0 | 0.0 | 0.0 | 0.0 |

2012 WATER DISTRICT 1 RESERVOIR CARRYOVER STORAGE BY USER (ACRE-FEET)

BLACKFOOT TO MILNER

| NUMBER | USER | CARRYOVER | JACKSON | PALISDS | PAL | USR | PAL | WWS | HNRY5 | L | ISL | PRK | GRSSY | L | RIRIE | AM | WWS | AM | FLLS | WALCOT | RNT | LTF | PAL | PW |
|----------|-----------------|-----------|----------|----------|-----|--------|-----|-----|-------|-----|-----|-----|-------|-----|-------|-----|----------|-----|------|--------|-----|-----|-----|-----|
| 13075900 | FT HALL MICHAU | 19186.7 | 0.0 | 19186.7 | 0.0 | 0.0 | 0.0 | 0.0 | 0.0 | 0.0 | 0.0 | 0.0 | 0.0 | 0.0 | 0.0 | 0.0 | 0.0 | 0.0 | 0.0 | 0.0 | 0.0 | 0.0 | 0.0 | 0.0 |
| 13076400 | FALLS IRRIGATI | 22393.7 | 0.0 | 22393.7 | 0.0 | 0.0 | 0.0 | 0.0 | 0.0 | 0.0 | 0.0 | 0.0 | 0.0 | 0.0 | 0.0 | 0.0 | 0.0 | 0.0 | 0.0 | 0.0 | 0.0 | 0.0 | 0.0 | 0.0 |
| 13076500 | AMERICAN FALLS | 0.0 | 0.0 | 0.0 | 0.0 | 0.0 | 0.0 | 0.0 | 0.0 | 0.0 | 0.0 | 0.0 | 0.0 | 0.0 | 0.0 | 0.0 | 0.0 | 0.0 | 0.0 | 0.0 | 0.0 | 0.0 | 0.0 | 0.0 |
| 13076751 | AMERICAN F LTF | 0.0 | 0.0 | 0.0 | 0.0 | 0.0 | 0.0 | 0.0 | 0.0 | 0.0 | 0.0 | 0.0 | 0.0 | 0.0 | 0.0 | 0.0 | 0.0 | 0.0 | 0.0 | 0.0 | 0.0 | 0.0 | 0.0 | 0.0 |
| 13077652 | M OSBORN | 0.0 | 0.0 | 0.0 | 0.0 | 0.0 | 0.0 | 0.0 | 0.0 | 0.0 | 0.0 | 0.0 | 0.0 | 0.0 | 0.0 | 0.0 | 0.0 | 0.0 | 0.0 | 0.0 | 0.0 | 0.0 | 0.0 | 0.0 |
| 13077755 | CALL FARMS | 0.0 | 0.0 | 0.0 | 0.0 | 0.0 | 0.0 | 0.0 | 0.0 | 0.0 | 0.0 | 0.0 | 0.0 | 0.0 | 0.0 | 0.0 | 0.0 | 0.0 | 0.0 | 0.0 | 0.0 | 0.0 | 0.0 | 0.0 |
| 13077775 | R EVANS | 0.0 | 0.0 | 0.0 | 0.0 | 0.0 | 0.0 | 0.0 | 0.0 | 0.0 | 0.0 | 0.0 | 0.0 | 0.0 | 0.0 | 0.0 | 0.0 | 0.0 | 0.0 | 0.0 | 0.0 | 0.0 | 0.0 | 0.0 |
| 13080000 | MINIDKA N(27A) | 119361.4 | 119361.4 | 0.0 | 0.0 | 0.0 | 0.0 | 0.0 | 0.0 | 0.0 | 0.0 | 0.0 | 0.0 | 0.0 | 0.0 | 0.0 | 0.0 | 0.0 | 0.0 | 0.0 | 0.0 | 0.0 | 0.0 | 0.0 |
| 13080500 | MINIDKA S(27B) | 88525.6 | 0.0 | 29337.9 | 0.0 | 2146.0 | 0.0 | 0.0 | 0.0 | 0.0 | 0.0 | 0.0 | 0.0 | 0.0 | 0.0 | 0.0 | 57041.6 | 0.0 | 0.0 | 0.0 | 0.0 | 0.0 | 0.0 | 0.0 |
| 13081000 | LAKE WALCOTT | 0.0 | 0.0 | 0.0 | 0.0 | 0.0 | 0.0 | 0.0 | 0.0 | 0.0 | 0.0 | 0.0 | 0.0 | 0.0 | 0.0 | 0.0 | 0.0 | 0.0 | 0.0 | 0.0 | 0.0 | 0.0 | 0.0 | 0.0 |
| 13081400 | MINIDOKA POWER | 0.0 | 0.0 | 0.0 | 0.0 | 0.0 | 0.0 | 0.0 | 0.0 | 0.0 | 0.0 | 0.0 | 0.0 | 0.0 | 0.0 | 0.0 | 0.0 | 0.0 | 0.0 | 0.0 | 0.0 | 0.0 | 0.0 | 0.0 |
| 13084590 | L LEBACK | 0.0 | 0.0 | 0.0 | 0.0 | 0.0 | 0.0 | 0.0 | 0.0 | 0.0 | 0.0 | 0.0 | 0.0 | 0.0 | 0.0 | 0.0 | 0.0 | 0.0 | 0.0 | 0.0 | 0.0 | 0.0 | 0.0 | 0.0 |
| 13084598 | MID MISC | 0.0 | 0.0 | 0.0 | 0.0 | 0.0 | 0.0 | 0.0 | 0.0 | 0.0 | 0.0 | 0.0 | 0.0 | 0.0 | 0.0 | 0.0 | 0.0 | 0.0 | 0.0 | 0.0 | 0.0 | 0.0 | 0.0 | 0.0 |
| 13084599 | MILNER MISC | 0.0 | 0.0 | 0.0 | 0.0 | 0.0 | 0.0 | 0.0 | 0.0 | 0.0 | 0.0 | 0.0 | 0.0 | 0.0 | 0.0 | 0.0 | 0.0 | 0.0 | 0.0 | 0.0 | 0.0 | 0.0 | 0.0 | 0.0 |
| 13084610 | LAW-KER FAMRS | 0.0 | 0.0 | 0.0 | 0.0 | 0.0 | 0.0 | 0.0 | 0.0 | 0.0 | 0.0 | 0.0 | 0.0 | 0.0 | 0.0 | 0.0 | 0.0 | 0.0 | 0.0 | 0.0 | 0.0 | 0.0 | 0.0 | 0.0 |
| 13084640 | BURLEY GC | 0.0 | 0.0 | 0.0 | 0.0 | 0.0 | 0.0 | 0.0 | 0.0 | 0.0 | 0.0 | 0.0 | 0.0 | 0.0 | 0.0 | 0.0 | 0.0 | 0.0 | 0.0 | 0.0 | 0.0 | 0.0 | 0.0 | 0.0 |
| 13084650 | CITY OF BURLEY | 0.0 | 0.0 | 0.0 | 0.0 | 0.0 | 0.0 | 0.0 | 0.0 | 0.0 | 0.0 | 0.0 | 0.0 | 0.0 | 0.0 | 0.0 | 0.0 | 0.0 | 0.0 | 0.0 | 0.0 | 0.0 | 0.0 | 0.0 |
| 13084655 | SIMPLIT FTLZR | 2007.9 | 0.0 | 2007.9 | 0.0 | 0.0 | 0.0 | 0.0 | 0.0 | 0.0 | 0.0 | 0.0 | 0.0 | 0.0 | 0.0 | 0.0 | 0.0 | 0.0 | 0.0 | 0.0 | 0.0 | 0.0 | 0.0 | 0.0 |
| 13084690 | AMALGA SUGAR | 0.0 | 0.0 | 0.0 | 0.0 | 0.0 | 0.0 | 0.0 | 0.0 | 0.0 | 0.0 | 0.0 | 0.0 | 0.0 | 0.0 | 0.0 | 0.0 | 0.0 | 0.0 | 0.0 | 0.0 | 0.0 | 0.0 | 0.0 |
| 13084710 | R TILLEY PUMP | 0.0 | 0.0 | 0.0 | 0.0 | 0.0 | 0.0 | 0.0 | 0.0 | 0.0 | 0.0 | 0.0 | 0.0 | 0.0 | 0.0 | 0.0 | 0.0 | 0.0 | 0.0 | 0.0 | 0.0 | 0.0 | 0.0 | 0.0 |
| 13084720 | MILLERCOORS | 0.0 | 0.0 | 0.0 | 0.0 | 0.0 | 0.0 | 0.0 | 0.0 | 0.0 | 0.0 | 0.0 | 0.0 | 0.0 | 0.0 | 0.0 | 0.0 | 0.0 | 0.0 | 0.0 | 0.0 | 0.0 | 0.0 | 0.0 |
| 13084725 | K SANDMANN | 0.0 | 0.0 | 0.0 | 0.0 | 0.0 | 0.0 | 0.0 | 0.0 | 0.0 | 0.0 | 0.0 | 0.0 | 0.0 | 0.0 | 0.0 | 0.0 | 0.0 | 0.0 | 0.0 | 0.0 | 0.0 | 0.0 | 0.0 |
| 13085270 | H SCHODDE | 0.0 | 0.0 | 0.0 | 0.0 | 0.0 | 0.0 | 0.0 | 0.0 | 0.0 | 0.0 | 0.0 | 0.0 | 0.0 | 0.0 | 0.0 | 0.0 | 0.0 | 0.0 | 0.0 | 0.0 | 0.0 | 0.0 | 0.0 |
| 13085275 | PR ENT #1 | 0.0 | 0.0 | 0.0 | 0.0 | 0.0 | 0.0 | 0.0 | 0.0 | 0.0 | 0.0 | 0.0 | 0.0 | 0.0 | 0.0 | 0.0 | 0.0 | 0.0 | 0.0 | 0.0 | 0.0 | 0.0 | 0.0 | 0.0 |
| 13085300 | PR ENT #2 | 0.0 | 0.0 | 0.0 | 0.0 | 0.0 | 0.0 | 0.0 | 0.0 | 0.0 | 0.0 | 0.0 | 0.0 | 0.0 | 0.0 | 0.0 | 0.0 | 0.0 | 0.0 | 0.0 | 0.0 | 0.0 | 0.0 | 0.0 |
| 13085350 | SWID PUMPS | 0.0 | 0.0 | 0.0 | 0.0 | 0.0 | 0.0 | 0.0 | 0.0 | 0.0 | 0.0 | 0.0 | 0.0 | 0.0 | 0.0 | 0.0 | 0.0 | 0.0 | 0.0 | 0.0 | 0.0 | 0.0 | 0.0 | 0.0 |
| 13085390 | P HOBSON | 0.0 | 0.0 | 0.0 | 0.0 | 0.0 | 0.0 | 0.0 | 0.0 | 0.0 | 0.0 | 0.0 | 0.0 | 0.0 | 0.0 | 0.0 | 0.0 | 0.0 | 0.0 | 0.0 | 0.0 | 0.0 | 0.0 | 0.0 |
| 13085400 | V HOBSON | 0.0 | 0.0 | 0.0 | 0.0 | 0.0 | 0.0 | 0.0 | 0.0 | 0.0 | 0.0 | 0.0 | 0.0 | 0.0 | 0.0 | 0.0 | 0.0 | 0.0 | 0.0 | 0.0 | 0.0 | 0.0 | 0.0 | 0.0 |
| 13085500 | A & B IRR DIST | 68109.2 | 0.0 | 68109.2 | 0.0 | 0.0 | 0.0 | 0.0 | 0.0 | 0.0 | 0.0 | 0.0 | 0.0 | 0.0 | 0.0 | 0.0 | 0.0 | 0.0 | 0.0 | 0.0 | 0.0 | 0.0 | 0.0 | 0.0 |
| 13085800 | PA LATERL(28B) | 0.0 | 0.0 | 0.0 | 0.0 | 0.0 | 0.0 | 0.0 | 0.0 | 0.0 | 0.0 | 0.0 | 0.0 | 0.0 | 0.0 | 0.0 | 0.0 | 0.0 | 0.0 | 0.0 | 0.0 | 0.0 | 0.0 | 0.0 |
| 13086000 | MILNER IRRIG | 42213.8 | 0.0 | 35740.7 | 0.0 | 0.0 | 0.0 | 0.0 | 0.0 | 0.0 | 0.0 | 0.0 | 0.0 | 0.0 | 0.0 | 0.0 | 6473.1 | 0.0 | 0.0 | 0.0 | 0.0 | 0.0 | 0.0 | 0.0 |
| 13086510 | A LATERL (28C) | 0.0 | 0.0 | 0.0 | 0.0 | 0.0 | 0.0 | 0.0 | 0.0 | 0.0 | 0.0 | 0.0 | 0.0 | 0.0 | 0.0 | 0.0 | 0.0 | 0.0 | 0.0 | 0.0 | 0.0 | 0.0 | 0.0 | 0.0 |
| 13086512 | J BRUNE (28D) | 0.0 | 0.0 | 0.0 | 0.0 | 0.0 | 0.0 | 0.0 | 0.0 | 0.0 | 0.0 | 0.0 | 0.0 | 0.0 | 0.0 | 0.0 | 0.0 | 0.0 | 0.0 | 0.0 | 0.0 | 0.0 | 0.0 | 0.0 |
| 13086520 | NS XCUT (28E) | 0.0 | 0.0 | 0.0 | 0.0 | 0.0 | 0.0 | 0.0 | 0.0 | 0.0 | 0.0 | 0.0 | 0.0 | 0.0 | 0.0 | 0.0 | 0.0 | 0.0 | 0.0 | 0.0 | 0.0 | 0.0 | 0.0 | 0.0 |
| 13086530 | RES DIST #2 | 41394.8 | 0.0 | 0.0 | 0.0 | 0.0 | 0.0 | 0.0 | 0.0 | 0.0 | 0.0 | 0.0 | 0.0 | 0.0 | 0.0 | 0.0 | 41394.8 | 0.0 | 0.0 | 0.0 | 0.0 | 0.0 | 0.0 | 0.0 |
| 13087000 | NRTHSDE TF(28A) | 198852.9 | 198852.9 | 0.0 | 0.0 | 0.0 | 0.0 | 0.0 | 0.0 | 0.0 | 0.0 | 0.0 | 0.0 | 0.0 | 0.0 | 0.0 | 0.0 | 0.0 | 0.0 | 0.0 | 0.0 | 0.0 | 0.0 | 0.0 |
| 13087500 | TWIN FALLS SOU | 72266.9 | 72266.9 | 0.0 | 0.0 | 0.0 | 0.0 | 0.0 | 0.0 | 0.0 | 0.0 | 0.0 | 0.0 | 0.0 | 0.0 | 0.0 | 0.0 | 0.0 | 0.0 | 0.0 | 0.0 | 0.0 | 0.0 | 0.0 |
| TOTAL | | 674312.9 | 390481.1 | 176776.2 | 0.0 | 2146.0 | 0.0 | 0.0 | 0.0 | 0.0 | 0.0 | 0.0 | 0.0 | 0.0 | 0.0 | 0.0 | 104909.5 | 0.0 | 0.0 | 0.0 | 0.0 | 0.0 | 0.0 | 0.0 |

2012 WATER DISTRICT 1 RESERVOIR CARRYOVER STORAGE BY USER (ACRE-FEET)

MAIN STEM HENRYS FRK

| NUMBER | USER | CARRYOVER | JACKSON | PALISDS | PAL | USR | PAL | WWS | HNRY5 | L | ISL | PRK | GRSSY | L | RIRIE | AM | WWS | AM | FLLS | WALCOT | RNT | LTF | PAL | PW |
|----------|----------------|-----------|---------|---------|-----|-----|-----|-----|-------|-----|-------|-----|-------|-----|-------|-----|-----|-----|------|--------|-----|-----|-----|-----|
| 13039000 | HENRYS LAKE | 0.0 | 0.0 | 0.0 | 0.0 | 0.0 | 0.0 | 0.0 | 0.0 | 0.0 | 0.0 | 0.0 | 0.0 | 0.0 | 0.0 | 0.0 | 0.0 | 0.0 | 0.0 | 0.0 | 0.0 | 0.0 | 0.0 | 0.0 |
| 13042000 | ISLAND PARK | 0.0 | 0.0 | 0.0 | 0.0 | 0.0 | 0.0 | 0.0 | 0.0 | 0.0 | 0.0 | 0.0 | 0.0 | 0.0 | 0.0 | 0.0 | 0.0 | 0.0 | 0.0 | 0.0 | 0.0 | 0.0 | 0.0 | 0.0 |
| 13042600 | ASHTON POWER | 0.0 | 0.0 | 0.0 | 0.0 | 0.0 | 0.0 | 0.0 | 0.0 | 0.0 | 0.0 | 0.0 | 0.0 | 0.0 | 0.0 | 0.0 | 0.0 | 0.0 | 0.0 | 0.0 | 0.0 | 0.0 | 0.0 | 0.0 |
| 13045655 | G MAROTZ | 18.0 | 0.0 | 0.0 | 0.0 | 0.0 | 0.0 | 0.0 | 0.0 | 0.0 | 18.0 | 0.0 | 0.0 | 0.0 | 0.0 | 0.0 | 0.0 | 0.0 | 0.0 | 0.0 | 0.0 | 0.0 | 0.0 | 0.0 |
| 13045675 | N FK HIGHLANDS | 51.9 | 0.0 | 0.0 | 0.0 | 0.0 | 0.0 | 0.0 | 0.0 | 0.0 | 51.9 | 0.0 | 0.0 | 0.0 | 0.0 | 0.0 | 0.0 | 0.0 | 0.0 | 0.0 | 0.0 | 0.0 | 0.0 | 0.0 |
| 13045705 | F HOWELL | 0.0 | 0.0 | 0.0 | 0.0 | 0.0 | 0.0 | 0.0 | 0.0 | 0.0 | 0.0 | 0.0 | 0.0 | 0.0 | 0.0 | 0.0 | 0.0 | 0.0 | 0.0 | 0.0 | 0.0 | 0.0 | 0.0 | 0.0 |
| 13045710 | S BOLLAERT | 92.7 | 0.0 | 0.0 | 0.0 | 0.0 | 0.0 | 0.0 | 0.0 | 0.0 | 92.7 | 0.0 | 0.0 | 0.0 | 0.0 | 0.0 | 0.0 | 0.0 | 0.0 | 0.0 | 0.0 | 0.0 | 0.0 | 0.0 |
| 13045721 | F VANDERSLOOT | 31.4 | 0.0 | 0.0 | 0.0 | 0.0 | 0.0 | 0.0 | 0.0 | 0.0 | 31.4 | 0.0 | 0.0 | 0.0 | 0.0 | 0.0 | 0.0 | 0.0 | 0.0 | 0.0 | 0.0 | 0.0 | 0.0 | 0.0 |
| 13045724 | F VANDERSLOOT | 0.0 | 0.0 | 0.0 | 0.0 | 0.0 | 0.0 | 0.0 | 0.0 | 0.0 | 0.0 | 0.0 | 0.0 | 0.0 | 0.0 | 0.0 | 0.0 | 0.0 | 0.0 | 0.0 | 0.0 | 0.0 | 0.0 | 0.0 |
| 13045727 | F VANDERSLOOT | 0.0 | 0.0 | 0.0 | 0.0 | 0.0 | 0.0 | 0.0 | 0.0 | 0.0 | 0.0 | 0.0 | 0.0 | 0.0 | 0.0 | 0.0 | 0.0 | 0.0 | 0.0 | 0.0 | 0.0 | 0.0 | 0.0 | 0.0 |
| 13045755 | T HOLCOMB | 0.0 | 0.0 | 0.0 | 0.0 | 0.0 | 0.0 | 0.0 | 0.0 | 0.0 | 0.0 | 0.0 | 0.0 | 0.0 | 0.0 | 0.0 | 0.0 | 0.0 | 0.0 | 0.0 | 0.0 | 0.0 | 0.0 | 0.0 |
| 13045780 | R LEE | 0.0 | 0.0 | 0.0 | 0.0 | 0.0 | 0.0 | 0.0 | 0.0 | 0.0 | 0.0 | 0.0 | 0.0 | 0.0 | 0.0 | 0.0 | 0.0 | 0.0 | 0.0 | 0.0 | 0.0 | 0.0 | 0.0 | 0.0 |
| 13045805 | Z EGBERT 1(9B) | 0.0 | 0.0 | 0.0 | 0.0 | 0.0 | 0.0 | 0.0 | 0.0 | 0.0 | 0.0 | 0.0 | 0.0 | 0.0 | 0.0 | 0.0 | 0.0 | 0.0 | 0.0 | 0.0 | 0.0 | 0.0 | 0.0 | 0.0 |
| 13045807 | R RITCHEY | 76.0 | 0.0 | 0.0 | 0.0 | 0.0 | 0.0 | 0.0 | 0.0 | 0.0 | 76.0 | 0.0 | 0.0 | 0.0 | 0.0 | 0.0 | 0.0 | 0.0 | 0.0 | 0.0 | 0.0 | 0.0 | 0.0 | 0.0 |
| 13045810 | N MLLER 1(10A) | 179.7 | 0.0 | 0.0 | 0.0 | 0.0 | 0.0 | 0.0 | 0.0 | 0.0 | 179.7 | 0.0 | 0.0 | 0.0 | 0.0 | 0.0 | 0.0 | 0.0 | 0.0 | 0.0 | 0.0 | 0.0 | 0.0 | 0.0 |
| 13045811 | N MLLER 2(10B) | 0.0 | 0.0 | 0.0 | 0.0 | 0.0 | 0.0 | 0.0 | 0.0 | 0.0 | 0.0 | 0.0 | 0.0 | 0.0 | 0.0 | 0.0 | 0.0 | 0.0 | 0.0 | 0.0 | 0.0 | 0.0 | 0.0 | 0.0 |
| 13045813 | Z EGBERT #2 | 0.0 | 0.0 | 0.0 | 0.0 | 0.0 | 0.0 | 0.0 | 0.0 | 0.0 | 0.0 | 0.0 | 0.0 | 0.0 | 0.0 | 0.0 | 0.0 | 0.0 | 0.0 | 0.0 | 0.0 | 0.0 | 0.0 | 0.0 |
| 13045823 | R D BAKER | 0.0 | 0.0 | 0.0 | 0.0 | 0.0 | 0.0 | 0.0 | 0.0 | 0.0 | 0.0 | 0.0 | 0.0 | 0.0 | 0.0 | 0.0 | 0.0 | 0.0 | 0.0 | 0.0 | 0.0 | 0.0 | 0.0 | 0.0 |
| 13045829 | D PHELPS (9C) | 0.0 | 0.0 | 0.0 | 0.0 | 0.0 | 0.0 | 0.0 | 0.0 | 0.0 | 0.0 | 0.0 | 0.0 | 0.0 | 0.0 | 0.0 | 0.0 | 0.0 | 0.0 | 0.0 | 0.0 | 0.0 | 0.0 | 0.0 |
| 13045849 | D SEELEY | 0.0 | 0.0 | 0.0 | 0.0 | 0.0 | 0.0 | 0.0 | 0.0 | 0.0 | 0.0 | 0.0 | 0.0 | 0.0 | 0.0 | 0.0 | 0.0 | 0.0 | 0.0 | 0.0 | 0.0 | 0.0 | 0.0 | 0.0 |
| 13045860 | Z EGBERT 3(9D) | 0.0 | 0.0 | 0.0 | 0.0 | 0.0 | 0.0 | 0.0 | 0.0 | 0.0 | 0.0 | 0.0 | 0.0 | 0.0 | 0.0 | 0.0 | 0.0 | 0.0 | 0.0 | 0.0 | 0.0 | 0.0 | 0.0 | 0.0 |
| 13045880 | Z EGBERT #4 | 0.0 | 0.0 | 0.0 | 0.0 | 0.0 | 0.0 | 0.0 | 0.0 | 0.0 | 0.0 | 0.0 | 0.0 | 0.0 | 0.0 | 0.0 | 0.0 | 0.0 | 0.0 | 0.0 | 0.0 | 0.0 | 0.0 | 0.0 |
| 13045930 | Z EGBERT #5 | 179.7 | 0.0 | 0.0 | 0.0 | 0.0 | 0.0 | 0.0 | 0.0 | 0.0 | 179.7 | 0.0 | 0.0 | 0.0 | 0.0 | 0.0 | 0.0 | 0.0 | 0.0 | 0.0 | 0.0 | 0.0 | 0.0 | 0.0 |
| 13045940 | G NEDROW | 0.0 | 0.0 | 0.0 | 0.0 | 0.0 | 0.0 | 0.0 | 0.0 | 0.0 | 0.0 | 0.0 | 0.0 | 0.0 | 0.0 | 0.0 | 0.0 | 0.0 | 0.0 | 0.0 | 0.0 | 0.0 | 0.0 | 0.0 |
| 13045950 | BAKER & NEDROW | 34.7 | 0.0 | 0.0 | 0.0 | 0.0 | 0.0 | 0.0 | 0.0 | 0.0 | 34.7 | 0.0 | 0.0 | 0.0 | 0.0 | 0.0 | 0.0 | 0.0 | 0.0 | 0.0 | 0.0 | 0.0 | 0.0 | 0.0 |
| 13045960 | M REYNOLDS #1 | 154.7 | 0.0 | 0.0 | 0.0 | 0.0 | 0.0 | 0.0 | 0.0 | 0.0 | 154.7 | 0.0 | 0.0 | 0.0 | 0.0 | 0.0 | 0.0 | 0.0 | 0.0 | 0.0 | 0.0 | 0.0 | 0.0 | 0.0 |
| 13046015 | R & C BAUM | 63.6 | 0.0 | 0.0 | 0.0 | 0.0 | 0.0 | 0.0 | 0.0 | 0.0 | 63.6 | 0.0 | 0.0 | 0.0 | 0.0 | 0.0 | 0.0 | 0.0 | 0.0 | 0.0 | 0.0 | 0.0 | 0.0 | 0.0 |
| 13046020 | J MCCULLOCH | 0.0 | 0.0 | 0.0 | 0.0 | 0.0 | 0.0 | 0.0 | 0.0 | 0.0 | 0.0 | 0.0 | 0.0 | 0.0 | 0.0 | 0.0 | 0.0 | 0.0 | 0.0 | 0.0 | 0.0 | 0.0 | 0.0 | 0.0 |
| 13046025 | M REYNOLDS #2 | 89.4 | 0.0 | 0.0 | 0.0 | 0.0 | 0.0 | 0.0 | 0.0 | 0.0 | 89.4 | 0.0 | 0.0 | 0.0 | 0.0 | 0.0 | 0.0 | 0.0 | 0.0 | 0.0 | 0.0 | 0.0 | 0.0 | 0.0 |
| 13046070 | A NEDROW #1 | 0.0 | 0.0 | 0.0 | 0.0 | 0.0 | 0.0 | 0.0 | 0.0 | 0.0 | 0.0 | 0.0 | 0.0 | 0.0 | 0.0 | 0.0 | 0.0 | 0.0 | 0.0 | 0.0 | 0.0 | 0.0 | 0.0 | 0.0 |
| 13046072 | A NEDROW #2 | 0.0 | 0.0 | 0.0 | 0.0 | 0.0 | 0.0 | 0.0 | 0.0 | 0.0 | 0.0 | 0.0 | 0.0 | 0.0 | 0.0 | 0.0 | 0.0 | 0.0 | 0.0 | 0.0 | 0.0 | 0.0 | 0.0 | 0.0 |
| 13046075 | J NEDROW | 93.1 | 0.0 | 0.0 | 0.0 | 0.0 | 0.0 | 0.0 | 0.0 | 0.0 | 93.1 | 0.0 | 0.0 | 0.0 | 0.0 | 0.0 | 0.0 | 0.0 | 0.0 | 0.0 | 0.0 | 0.0 | 0.0 | 0.0 |
| 13046083 | V & D KIRKHAM | 0.0 | 0.0 | 0.0 | 0.0 | 0.0 | 0.0 | 0.0 | 0.0 | 0.0 | 0.0 | 0.0 | 0.0 | 0.0 | 0.0 | 0.0 | 0.0 | 0.0 | 0.0 | 0.0 | 0.0 | 0.0 | 0.0 | 0.0 |
| 13046084 | D NEDROW | 0.0 | 0.0 | 0.0 | 0.0 | 0.0 | 0.0 | 0.0 | 0.0 | 0.0 | 0.0 | 0.0 | 0.0 | 0.0 | 0.0 | 0.0 | 0.0 | 0.0 | 0.0 | 0.0 | 0.0 | 0.0 | 0.0 | 0.0 |
| 13046086 | L FRANSEN(11B) | 0.0 | 0.0 | 0.0 | 0.0 | 0.0 | 0.0 | 0.0 | 0.0 | 0.0 | 0.0 | 0.0 | 0.0 | 0.0 | 0.0 | 0.0 | 0.0 | 0.0 | 0.0 | 0.0 | 0.0 | 0.0 | 0.0 | 0.0 |
| 13046090 | L BRATT | 0.0 | 0.0 | 0.0 | 0.0 | 0.0 | 0.0 | 0.0 | 0.0 | 0.0 | 0.0 | 0.0 | 0.0 | 0.0 | 0.0 | 0.0 | 0.0 | 0.0 | 0.0 | 0.0 | 0.0 | 0.0 | 0.0 | 0.0 |
| 13046095 | L LOOSLI #1 | 0.0 | 0.0 | 0.0 | 0.0 | 0.0 | 0.0 | 0.0 | 0.0 | 0.0 | 0.0 | 0.0 | 0.0 | 0.0 | 0.0 | 0.0 | 0.0 | 0.0 | 0.0 | 0.0 | 0.0 | 0.0 | 0.0 | 0.0 |
| 13046310 | DEWEY | 0.0 | 0.0 | 0.0 | 0.0 | 0.0 | 0.0 | 0.0 | 0.0 | 0.0 | 0.0 | 0.0 | 0.0 | 0.0 | 0.0 | 0.0 | 0.0 | 0.0 | 0.0 | 0.0 | 0.0 | 0.0 | 0.0 | 0.0 |
| 13046315 | J SEELEY | 0.0 | 0.0 | 0.0 | 0.0 | 0.0 | 0.0 | 0.0 | 0.0 | 0.0 | 0.0 | 0.0 | 0.0 | 0.0 | 0.0 | 0.0 | 0.0 | 0.0 | 0.0 | 0.0 | 0.0 | 0.0 | 0.0 | 0.0 |

2012 WATER DISTRICT 1 RESERVOIR CARRYOVER STORAGE BY USER (ACRE-FEET)

MAIN STEM HENRYS FRK

| NUMBER | USER | CARRYOVER | JACKSON | PALISDS | PAL | USR | PAL | WWS | HNRY5 | L | ISL | PRK | GRSSY | L | RIRIE | AM | WWS | AM | FLLS | WALCOT | RNT | LTF | PAL | PW |
|----------|----------------|-----------|---------|---------|-----|-----|-----|------------|--------|-------|-----|-----|-------|-----|-------|-----|-----|-----|------|--------|-----|-----|-----|-----|
| 13049550 | LAST CHANCE | 2752.0 | 0.0 | 0.0 | 0.0 | 0.0 | 0.0 | 2752.0 | 0.0 | 0.0 | 0.0 | 0.0 | 0.0 | 0.0 | 0.0 | 0.0 | 0.0 | 0.0 | 0.0 | 0.0 | 0.0 | 0.0 | 0.0 | 0.0 |
| 13049560 | XCUT TO TETN | 0.0 | 0.0 | 0.0 | 0.0 | 0.0 | 0.0 | 0.0 | 0.0 | 0.0 | 0.0 | 0.0 | 0.0 | 0.0 | 0.0 | 0.0 | 0.0 | 0.0 | 0.0 | 0.0 | 0.0 | 0.0 | 0.0 | 0.0 |
| 13049561 | XCUT FAL R(16B | 0.0 | 0.0 | 0.0 | 0.0 | 0.0 | 0.0 | 0.0 | 0.0 | 0.0 | 0.0 | 0.0 | 0.0 | 0.0 | 0.0 | 0.0 | 0.0 | 0.0 | 0.0 | 0.0 | 0.0 | 0.0 | 0.0 | 0.0 |
| 13049705 | FARMERS FRIEND | 697.3 | 0.0 | 0.0 | 0.0 | 0.0 | 0.0 | 0.0 | 0.0 | 697.3 | 0.0 | 0.0 | 0.0 | 0.0 | 0.0 | 0.0 | 0.0 | 0.0 | 0.0 | 0.0 | 0.0 | 0.0 | 0.0 | 0.0 |
| 13049710 | TWIN GROVES | 326.6 | 0.0 | 0.0 | 0.0 | 0.0 | 0.0 | 0.0 | 0.0 | 326.6 | 0.0 | 0.0 | 0.0 | 0.0 | 0.0 | 0.0 | 0.0 | 0.0 | 0.0 | 0.0 | 0.0 | 0.0 | 0.0 | 0.0 |
| 13049725 | ST ANTH U(17A) | 10668.1 | 0.0 | 0.0 | 0.0 | 0.0 | 0.0 | 7316.3 | 3351.8 | 0.0 | 0.0 | 0.0 | 0.0 | 0.0 | 0.0 | 0.0 | 0.0 | 0.0 | 0.0 | 0.0 | 0.0 | 0.0 | 0.0 | 0.0 |
| 13049805 | SALEM UNION CA | 12648.3 | 0.0 | 0.0 | 0.0 | 0.0 | 0.0 | 12648.3 | 0.0 | 0.0 | 0.0 | 0.0 | 0.0 | 0.0 | 0.0 | 0.0 | 0.0 | 0.0 | 0.0 | 0.0 | 0.0 | 0.0 | 0.0 | 0.0 |
| 13050525 | EGIN | 9001.5 | 0.0 | 0.0 | 0.0 | 0.0 | 0.0 | 7316.3 | 1685.2 | 0.0 | 0.0 | 0.0 | 0.0 | 0.0 | 0.0 | 0.0 | 0.0 | 0.0 | 0.0 | 0.0 | 0.0 | 0.0 | 0.0 | 0.0 |
| 13050530 | ST AN U FD(17B | 0.0 | 0.0 | 0.0 | 0.0 | 0.0 | 0.0 | 0.0 | 0.0 | 0.0 | 0.0 | 0.0 | 0.0 | 0.0 | 0.0 | 0.0 | 0.0 | 0.0 | 0.0 | 0.0 | 0.0 | 0.0 | 0.0 | 0.0 |
| 13050535 | INDEPENDENT | 21576.2 | 0.0 | 0.0 | 0.0 | 0.0 | 0.0 | 21576.2 | 0.0 | 0.0 | 0.0 | 0.0 | 0.0 | 0.0 | 0.0 | 0.0 | 0.0 | 0.0 | 0.0 | 0.0 | 0.0 | 0.0 | 0.0 | 0.0 |
| 13050545 | CONSOLIDATED F | 7750.2 | 0.0 | 0.0 | 0.0 | 0.0 | 0.0 | 7750.2 | 0.0 | 0.0 | 0.0 | 0.0 | 0.0 | 0.0 | 0.0 | 0.0 | 0.0 | 0.0 | 0.0 | 0.0 | 0.0 | 0.0 | 0.0 | 0.0 |
| | TOTAL | 66485.1 | 0.0 | 0.0 | 0.0 | 0.0 | 0.0 | 0.059359.3 | 7125.8 | 0.0 | 0.0 | 0.0 | 0.0 | 0.0 | 0.0 | 0.0 | 0.0 | 0.0 | 0.0 | 0.0 | 0.0 | 0.0 | 0.0 | 0.0 |



2012 WATER DISTRICT 1 RESERVOIR CARRYOVER STORAGE BY USER (ACRE-FEET)

FALLS RIVER

| NUMBER | USER | CARRYOVER | JACKSON | PALISDS | PAL | USR | PAL | WWS | HNRY5 | L | ISL | PRK | GRSSY | L | RIRIE | AM | WWS | AM | FLLS | WALCOT | RNT | LTF | PAL | PW |
|----------|-----------------|-----------|---------|---------|-----|-----|-----|-----|-------|---------|-----|-----|-------|-----|-------|-----|--------|-----|------|--------|-----|-----|-----|-----|
| 13046500 | GRASSY LAKE | 0.0 | 0.0 | 0.0 | 0.0 | 0.0 | 0.0 | 0.0 | 0.0 | 0.0 | 0.0 | 0.0 | 0.0 | 0.0 | 0.0 | 0.0 | 0.0 | 0.0 | 0.0 | 0.0 | 0.0 | 0.0 | 0.0 | 0.0 |
| 13047305 | YELLOWSTONE | 288.3 | 0.0 | 0.0 | 0.0 | 0.0 | 0.0 | 0.0 | 0.0 | 288.3 | 0.0 | 0.0 | 0.0 | 0.0 | 0.0 | 0.0 | 0.0 | 0.0 | 0.0 | 0.0 | 0.0 | 0.0 | 0.0 | 0.0 |
| 13047474 | ATCHLEY P(9E) | 0.0 | 0.0 | 0.0 | 0.0 | 0.0 | 0.0 | 0.0 | 0.0 | 0.0 | 0.0 | 0.0 | 0.0 | 0.0 | 0.0 | 0.0 | 0.0 | 0.0 | 0.0 | 0.0 | 0.0 | 0.0 | 0.0 | 0.0 |
| 13047475 | MARYSVILLE(9A) | 2367.7 | 0.0 | 0.0 | 0.0 | 0.0 | 0.0 | 0.0 | 0.0 | 2367.7 | 0.0 | 0.0 | 0.0 | 0.0 | 0.0 | 0.0 | 0.0 | 0.0 | 0.0 | 0.0 | 0.0 | 0.0 | 0.0 | 0.0 |
| 13047515 | F & L GRIFFEL | 43.4 | 0.0 | 0.0 | 0.0 | 0.0 | 0.0 | 0.0 | 0.0 | 43.4 | 0.0 | 0.0 | 0.0 | 0.0 | 0.0 | 0.0 | 0.0 | 0.0 | 0.0 | 0.0 | 0.0 | 0.0 | 0.0 | 0.0 |
| 13047565 | R BAUM | 0.0 | 0.0 | 0.0 | 0.0 | 0.0 | 0.0 | 0.0 | 0.0 | 0.0 | 0.0 | 0.0 | 0.0 | 0.0 | 0.0 | 0.0 | 0.0 | 0.0 | 0.0 | 0.0 | 0.0 | 0.0 | 0.0 | 0.0 |
| 13047570 | G/6 (9F) | 0.0 | 0.0 | 0.0 | 0.0 | 0.0 | 0.0 | 0.0 | 0.0 | 0.0 | 0.0 | 0.0 | 0.0 | 0.0 | 0.0 | 0.0 | 0.0 | 0.0 | 0.0 | 0.0 | 0.0 | 0.0 | 0.0 | 0.0 |
| 13047575 | FRMRS OWN(11A) | 65.9 | 0.0 | 0.0 | 0.0 | 0.0 | 0.0 | 0.0 | 0.0 | 65.9 | 0.0 | 0.0 | 0.0 | 0.0 | 0.0 | 0.0 | 0.0 | 0.0 | 0.0 | 0.0 | 0.0 | 0.0 | 0.0 | 0.0 |
| 13047605 | W SCAFE | 45.2 | 0.0 | 0.0 | 0.0 | 0.0 | 0.0 | 0.0 | 0.0 | 45.2 | 0.0 | 0.0 | 0.0 | 0.0 | 0.0 | 0.0 | 0.0 | 0.0 | 0.0 | 0.0 | 0.0 | 0.0 | 0.0 | 0.0 |
| 13047615 | R STURM #2(9G) | 0.0 | 0.0 | 0.0 | 0.0 | 0.0 | 0.0 | 0.0 | 0.0 | 0.0 | 0.0 | 0.0 | 0.0 | 0.0 | 0.0 | 0.0 | 0.0 | 0.0 | 0.0 | 0.0 | 0.0 | 0.0 | 0.0 | 0.0 |
| 13047616 | R STURM #1(9H) | 0.0 | 0.0 | 0.0 | 0.0 | 0.0 | 0.0 | 0.0 | 0.0 | 0.0 | 0.0 | 0.0 | 0.0 | 0.0 | 0.0 | 0.0 | 0.0 | 0.0 | 0.0 | 0.0 | 0.0 | 0.0 | 0.0 | 0.0 |
| 13047625 | M GRIFFEL | 0.0 | 0.0 | 0.0 | 0.0 | 0.0 | 0.0 | 0.0 | 0.0 | 0.0 | 0.0 | 0.0 | 0.0 | 0.0 | 0.0 | 0.0 | 0.0 | 0.0 | 0.0 | 0.0 | 0.0 | 0.0 | 0.0 | 0.0 |
| 13047635 | L LOOSLI #2 | 115.6 | 0.0 | 0.0 | 0.0 | 0.0 | 0.0 | 0.0 | 0.0 | 115.6 | 0.0 | 0.0 | 0.0 | 0.0 | 0.0 | 0.0 | 0.0 | 0.0 | 0.0 | 0.0 | 0.0 | 0.0 | 0.0 | 0.0 |
| 13047636 | C MALOUF | 0.0 | 0.0 | 0.0 | 0.0 | 0.0 | 0.0 | 0.0 | 0.0 | 0.0 | 0.0 | 0.0 | 0.0 | 0.0 | 0.0 | 0.0 | 0.0 | 0.0 | 0.0 | 0.0 | 0.0 | 0.0 | 0.0 | 0.0 |
| 13047681 | CONANT CNL(12A) | 0.0 | 0.0 | 0.0 | 0.0 | 0.0 | 0.0 | 0.0 | 0.0 | 0.0 | 0.0 | 0.0 | 0.0 | 0.0 | 0.0 | 0.0 | 0.0 | 0.0 | 0.0 | 0.0 | 0.0 | 0.0 | 0.0 | 0.0 |
| 13047710 | K NYBORG | 105.7 | 0.0 | 0.0 | 0.0 | 0.0 | 0.0 | 0.0 | 0.0 | 105.7 | 0.0 | 0.0 | 0.0 | 0.0 | 0.0 | 0.0 | 0.0 | 0.0 | 0.0 | 0.0 | 0.0 | 0.0 | 0.0 | 0.0 |
| 13047900 | BOOM CRK (13A) | 0.0 | 0.0 | 0.0 | 0.0 | 0.0 | 0.0 | 0.0 | 0.0 | 0.0 | 0.0 | 0.0 | 0.0 | 0.0 | 0.0 | 0.0 | 0.0 | 0.0 | 0.0 | 0.0 | 0.0 | 0.0 | 0.0 | 0.0 |
| 13048050 | ORME CANAL | 0.0 | 0.0 | 0.0 | 0.0 | 0.0 | 0.0 | 0.0 | 0.0 | 0.0 | 0.0 | 0.0 | 0.0 | 0.0 | 0.0 | 0.0 | 0.0 | 0.0 | 0.0 | 0.0 | 0.0 | 0.0 | 0.0 | 0.0 |
| 13048060 | SQUIR P 3(14A) | 222.3 | 0.0 | 0.0 | 0.0 | 0.0 | 0.0 | 0.0 | 0.0 | 222.3 | 0.0 | 0.0 | 0.0 | 0.0 | 0.0 | 0.0 | 0.0 | 0.0 | 0.0 | 0.0 | 0.0 | 0.0 | 0.0 | 0.0 |
| 13048070 | L ORME PUMP | 34.8 | 0.0 | 0.0 | 0.0 | 0.0 | 0.0 | 0.0 | 0.0 | 34.8 | 0.0 | 0.0 | 0.0 | 0.0 | 0.0 | 0.0 | 0.0 | 0.0 | 0.0 | 0.0 | 0.0 | 0.0 | 0.0 | 0.0 |
| 13048080 | HARSHBRGR(13B) | 0.0 | 0.0 | 0.0 | 0.0 | 0.0 | 0.0 | 0.0 | 0.0 | 0.0 | 0.0 | 0.0 | 0.0 | 0.0 | 0.0 | 0.0 | 0.0 | 0.0 | 0.0 | 0.0 | 0.0 | 0.0 | 0.0 | 0.0 |
| 13048255 | SQUIR P 1(14B) | 0.0 | 0.0 | 0.0 | 0.0 | 0.0 | 0.0 | 0.0 | 0.0 | 0.0 | 0.0 | 0.0 | 0.0 | 0.0 | 0.0 | 0.0 | 0.0 | 0.0 | 0.0 | 0.0 | 0.0 | 0.0 | 0.0 | 0.0 |
| 13048265 | D ZUNDELL(12B) | 0.0 | 0.0 | 0.0 | 0.0 | 0.0 | 0.0 | 0.0 | 0.0 | 0.0 | 0.0 | 0.0 | 0.0 | 0.0 | 0.0 | 0.0 | 0.0 | 0.0 | 0.0 | 0.0 | 0.0 | 0.0 | 0.0 | 0.0 |
| 13048275 | L LOOSLI 3(15A) | 0.0 | 0.0 | 0.0 | 0.0 | 0.0 | 0.0 | 0.0 | 0.0 | 0.0 | 0.0 | 0.0 | 0.0 | 0.0 | 0.0 | 0.0 | 0.0 | 0.0 | 0.0 | 0.0 | 0.0 | 0.0 | 0.0 | 0.0 |
| 13048280 | L LOOSLI 4(15B) | 0.0 | 0.0 | 0.0 | 0.0 | 0.0 | 0.0 | 0.0 | 0.0 | 0.0 | 0.0 | 0.0 | 0.0 | 0.0 | 0.0 | 0.0 | 0.0 | 0.0 | 0.0 | 0.0 | 0.0 | 0.0 | 0.0 | 0.0 |
| 13048290 | D BUDGE | 44.5 | 0.0 | 0.0 | 0.0 | 0.0 | 0.0 | 0.0 | 0.0 | 44.5 | 0.0 | 0.0 | 0.0 | 0.0 | 0.0 | 0.0 | 0.0 | 0.0 | 0.0 | 0.0 | 0.0 | 0.0 | 0.0 | 0.0 |
| 13048350 | J HILL (12C) | 0.0 | 0.0 | 0.0 | 0.0 | 0.0 | 0.0 | 0.0 | 0.0 | 0.0 | 0.0 | 0.0 | 0.0 | 0.0 | 0.0 | 0.0 | 0.0 | 0.0 | 0.0 | 0.0 | 0.0 | 0.0 | 0.0 | 0.0 |
| 13048430 | D REYNOLDS | 40.2 | 0.0 | 0.0 | 0.0 | 0.0 | 0.0 | 0.0 | 0.0 | 40.2 | 0.0 | 0.0 | 0.0 | 0.0 | 0.0 | 0.0 | 0.0 | 0.0 | 0.0 | 0.0 | 0.0 | 0.0 | 0.0 | 0.0 |
| 13048440 | C LOOSLI | 12.8 | 0.0 | 0.0 | 0.0 | 0.0 | 0.0 | 0.0 | 0.0 | 12.8 | 0.0 | 0.0 | 0.0 | 0.0 | 0.0 | 0.0 | 0.0 | 0.0 | 0.0 | 0.0 | 0.0 | 0.0 | 0.0 | 0.0 |
| 13048470 | T POTTER | 19.4 | 0.0 | 0.0 | 0.0 | 0.0 | 0.0 | 0.0 | 0.0 | 19.4 | 0.0 | 0.0 | 0.0 | 0.0 | 0.0 | 0.0 | 0.0 | 0.0 | 0.0 | 0.0 | 0.0 | 0.0 | 0.0 | 0.0 |
| 13048475 | ENTERPRISE | 8532.2 | 5197.5 | 0.0 | 0.0 | 0.0 | 0.0 | 0.0 | 0.0 | 0.0 | 0.0 | 0.0 | 0.0 | 0.0 | 0.0 | 0.0 | 3334.7 | 0.0 | 0.0 | 0.0 | 0.0 | 0.0 | 0.0 | 0.0 |
| 13048485 | R D MILLER | 157.5 | 0.0 | 0.0 | 0.0 | 0.0 | 0.0 | 0.0 | 0.0 | 157.5 | 0.0 | 0.0 | 0.0 | 0.0 | 0.0 | 0.0 | 0.0 | 0.0 | 0.0 | 0.0 | 0.0 | 0.0 | 0.0 | 0.0 |
| 13048551 | C ATCHLEY (9I) | 0.0 | 0.0 | 0.0 | 0.0 | 0.0 | 0.0 | 0.0 | 0.0 | 0.0 | 0.0 | 0.0 | 0.0 | 0.0 | 0.0 | 0.0 | 0.0 | 0.0 | 0.0 | 0.0 | 0.0 | 0.0 | 0.0 | 0.0 |
| 13048556 | W C DAVIS | 0.0 | 0.0 | 0.0 | 0.0 | 0.0 | 0.0 | 0.0 | 0.0 | 0.0 | 0.0 | 0.0 | 0.0 | 0.0 | 0.0 | 0.0 | 0.0 | 0.0 | 0.0 | 0.0 | 0.0 | 0.0 | 0.0 | 0.0 |
| 13048560 | FALL R CNL(16A) | 7253.6 | 0.0 | 0.0 | 0.0 | 0.0 | 0.0 | 0.0 | 0.0 | 7253.6 | 0.0 | 0.0 | 0.0 | 0.0 | 0.0 | 0.0 | 0.0 | 0.0 | 0.0 | 0.0 | 0.0 | 0.0 | 0.0 | 0.0 |
| 13048705 | CHESTER | 550.5 | 0.0 | 0.0 | 0.0 | 0.0 | 0.0 | 0.0 | 0.0 | 550.5 | 0.0 | 0.0 | 0.0 | 0.0 | 0.0 | 0.0 | 0.0 | 0.0 | 0.0 | 0.0 | 0.0 | 0.0 | 0.0 | 0.0 |
| 13049008 | MCBEE | 54.2 | 0.0 | 0.0 | 0.0 | 0.0 | 0.0 | 0.0 | 0.0 | 54.2 | 0.0 | 0.0 | 0.0 | 0.0 | 0.0 | 0.0 | 0.0 | 0.0 | 0.0 | 0.0 | 0.0 | 0.0 | 0.0 | 0.0 |
| 13049010 | SILKEY | 0.0 | 0.0 | 0.0 | 0.0 | 0.0 | 0.0 | 0.0 | 0.0 | 0.0 | 0.0 | 0.0 | 0.0 | 0.0 | 0.0 | 0.0 | 0.0 | 0.0 | 0.0 | 0.0 | 0.0 | 0.0 | 0.0 | 0.0 |
| 13049015 | CURR | 16.9 | 0.0 | 0.0 | 0.0 | 0.0 | 0.0 | 0.0 | 0.0 | 16.9 | 0.0 | 0.0 | 0.0 | 0.0 | 0.0 | 0.0 | 0.0 | 0.0 | 0.0 | 0.0 | 0.0 | 0.0 | 0.0 | 0.0 |
| 13049310 | RLF PUMP | 74.1 | 0.0 | 0.0 | 0.0 | 0.0 | 0.0 | 0.0 | 0.0 | 74.1 | 0.0 | 0.0 | 0.0 | 0.0 | 0.0 | 0.0 | 0.0 | 0.0 | 0.0 | 0.0 | 0.0 | 0.0 | 0.0 | 0.0 |
| 13049490 | L LOOSLI #5 | 0.0 | 0.0 | 0.0 | 0.0 | 0.0 | 0.0 | 0.0 | 0.0 | 0.0 | 0.0 | 0.0 | 0.0 | 0.0 | 0.0 | 0.0 | 0.0 | 0.0 | 0.0 | 0.0 | 0.0 | 0.0 | 0.0 | 0.0 |
| 13049495 | G BLANCHARD | 41.7 | 0.0 | 0.0 | 0.0 | 0.0 | 0.0 | 0.0 | 0.0 | 41.7 | 0.0 | 0.0 | 0.0 | 0.0 | 0.0 | 0.0 | 0.0 | 0.0 | 0.0 | 0.0 | 0.0 | 0.0 | 0.0 | 0.0 |
| | TOTAL | 20086.3 | 5197.5 | 0.0 | 0.0 | 0.0 | 0.0 | 0.0 | 0.0 | 11554.2 | 0.0 | 0.0 | 0.0 | 0.0 | 0.0 | 0.0 | 3334.7 | 0.0 | 0.0 | 0.0 | 0.0 | 0.0 | 0.0 | 0.0 |

2012 WATER DISTRICT 1 RESERVOIR CARRYOVER STORAGE BY USER (ACRE-FEET)

TETON RIVER

| NUMBER | USER | CARRYOVER | JACKSON | PALISDS | PAL | USR | PAL | WWS | HNRYS | L | ISL | PRK | GRSSY | L | RIRIE | AM | WWS | AM | FLLS | WALCOT | RNT | LTF | PAL | PW |
|----------|-----------------|-----------|---------|---------|-----|-----|-----|-----|-------|-----|---------|-----|-------|-----|-------|-----|-----|-----|------|--------|-----|-----|-----|-----|
| 13053951 | SOUTH PIPE(31A) | 741.4 | 0.0 | 0.0 | 0.0 | 0.0 | 0.0 | 0.0 | 0.0 | 0.0 | 741.4 | 0.0 | 0.0 | 0.0 | 0.0 | 0.0 | 0.0 | 0.0 | 0.0 | 0.0 | 0.0 | 0.0 | 0.0 | 0.0 |
| 13053971 | J RICKS (31B) | 0.0 | 0.0 | 0.0 | 0.0 | 0.0 | 0.0 | 0.0 | 0.0 | 0.0 | 0.0 | 0.0 | 0.0 | 0.0 | 0.0 | 0.0 | 0.0 | 0.0 | 0.0 | 0.0 | 0.0 | 0.0 | 0.0 | 0.0 |
| 13054031 | BOELKE (31C) | 0.0 | 0.0 | 0.0 | 0.0 | 0.0 | 0.0 | 0.0 | 0.0 | 0.0 | 0.0 | 0.0 | 0.0 | 0.0 | 0.0 | 0.0 | 0.0 | 0.0 | 0.0 | 0.0 | 0.0 | 0.0 | 0.0 | 0.0 |
| 13054042 | CLEMNTSVL(31D) | 0.0 | 0.0 | 0.0 | 0.0 | 0.0 | 0.0 | 0.0 | 0.0 | 0.0 | 0.0 | 0.0 | 0.0 | 0.0 | 0.0 | 0.0 | 0.0 | 0.0 | 0.0 | 0.0 | 0.0 | 0.0 | 0.0 | 0.0 |
| 13054045 | HIBBERT FARMS | 55.2 | 0.0 | 0.0 | 0.0 | 0.0 | 0.0 | 0.0 | 0.0 | 0.0 | 55.2 | 0.0 | 0.0 | 0.0 | 0.0 | 0.0 | 0.0 | 0.0 | 0.0 | 0.0 | 0.0 | 0.0 | 0.0 | 0.0 |
| 13054111 | R & J BROWN | 0.0 | 0.0 | 0.0 | 0.0 | 0.0 | 0.0 | 0.0 | 0.0 | 0.0 | 0.0 | 0.0 | 0.0 | 0.0 | 0.0 | 0.0 | 0.0 | 0.0 | 0.0 | 0.0 | 0.0 | 0.0 | 0.0 | 0.0 |
| 13054291 | P L STOTT | 11.1 | 0.0 | 0.0 | 0.0 | 0.0 | 0.0 | 0.0 | 0.0 | 0.0 | 11.1 | 0.0 | 0.0 | 0.0 | 0.0 | 0.0 | 0.0 | 0.0 | 0.0 | 0.0 | 0.0 | 0.0 | 0.0 | 0.0 |
| 13054420 | B PARKINSON | 0.0 | 0.0 | 0.0 | 0.0 | 0.0 | 0.0 | 0.0 | 0.0 | 0.0 | 0.0 | 0.0 | 0.0 | 0.0 | 0.0 | 0.0 | 0.0 | 0.0 | 0.0 | 0.0 | 0.0 | 0.0 | 0.0 | 0.0 |
| 13054515 | CANYON CR CANA | 1001.5 | 0.0 | 0.0 | 0.0 | 0.0 | 0.0 | 0.0 | 0.0 | 0.0 | 1001.5 | 0.0 | 0.0 | 0.0 | 0.0 | 0.0 | 0.0 | 0.0 | 0.0 | 0.0 | 0.0 | 0.0 | 0.0 | 0.0 |
| 13054577 | G CRAPO | 27.8 | 0.0 | 0.0 | 0.0 | 0.0 | 0.0 | 0.0 | 0.0 | 0.0 | 27.8 | 0.0 | 0.0 | 0.0 | 0.0 | 0.0 | 0.0 | 0.0 | 0.0 | 0.0 | 0.0 | 0.0 | 0.0 | 0.0 |
| 13054590 | P STEVENS | 0.0 | 0.0 | 0.0 | 0.0 | 0.0 | 0.0 | 0.0 | 0.0 | 0.0 | 0.0 | 0.0 | 0.0 | 0.0 | 0.0 | 0.0 | 0.0 | 0.0 | 0.0 | 0.0 | 0.0 | 0.0 | 0.0 | 0.0 |
| 13054705 | V SCHWENDIMAN | 0.0 | 0.0 | 0.0 | 0.0 | 0.0 | 0.0 | 0.0 | 0.0 | 0.0 | 0.0 | 0.0 | 0.0 | 0.0 | 0.0 | 0.0 | 0.0 | 0.0 | 0.0 | 0.0 | 0.0 | 0.0 | 0.0 | 0.0 |
| 13054772 | R B RICKS | 173.5 | 0.0 | 0.0 | 0.0 | 0.0 | 0.0 | 0.0 | 0.0 | 0.0 | 173.5 | 0.0 | 0.0 | 0.0 | 0.0 | 0.0 | 0.0 | 0.0 | 0.0 | 0.0 | 0.0 | 0.0 | 0.0 | 0.0 |
| 13054801 | CANYON CR LAT | 0.0 | 0.0 | 0.0 | 0.0 | 0.0 | 0.0 | 0.0 | 0.0 | 0.0 | 0.0 | 0.0 | 0.0 | 0.0 | 0.0 | 0.0 | 0.0 | 0.0 | 0.0 | 0.0 | 0.0 | 0.0 | 0.0 | 0.0 |
| 13054850 | SIDDOWAY SHEEP | 0.0 | 0.0 | 0.0 | 0.0 | 0.0 | 0.0 | 0.0 | 0.0 | 0.0 | 0.0 | 0.0 | 0.0 | 0.0 | 0.0 | 0.0 | 0.0 | 0.0 | 0.0 | 0.0 | 0.0 | 0.0 | 0.0 | 0.0 |
| 13054940 | H BISCHOFF | 0.0 | 0.0 | 0.0 | 0.0 | 0.0 | 0.0 | 0.0 | 0.0 | 0.0 | 0.0 | 0.0 | 0.0 | 0.0 | 0.0 | 0.0 | 0.0 | 0.0 | 0.0 | 0.0 | 0.0 | 0.0 | 0.0 | 0.0 |
| 13055030 | WILFORD | 1861.7 | 0.0 | 0.0 | 0.0 | 0.0 | 0.0 | 0.0 | 0.0 | 0.0 | 1861.7 | 0.0 | 0.0 | 0.0 | 0.0 | 0.0 | 0.0 | 0.0 | 0.0 | 0.0 | 0.0 | 0.0 | 0.0 | 0.0 |
| 13055032 | D ALLEN (18B) | 0.0 | 0.0 | 0.0 | 0.0 | 0.0 | 0.0 | 0.0 | 0.0 | 0.0 | 0.0 | 0.0 | 0.0 | 0.0 | 0.0 | 0.0 | 0.0 | 0.0 | 0.0 | 0.0 | 0.0 | 0.0 | 0.0 | 0.0 |
| 13055033 | B TUCKER (18C) | 0.0 | 0.0 | 0.0 | 0.0 | 0.0 | 0.0 | 0.0 | 0.0 | 0.0 | 0.0 | 0.0 | 0.0 | 0.0 | 0.0 | 0.0 | 0.0 | 0.0 | 0.0 | 0.0 | 0.0 | 0.0 | 0.0 | 0.0 |
| 13055036 | B PARKER (18D) | 0.0 | 0.0 | 0.0 | 0.0 | 0.0 | 0.0 | 0.0 | 0.0 | 0.0 | 0.0 | 0.0 | 0.0 | 0.0 | 0.0 | 0.0 | 0.0 | 0.0 | 0.0 | 0.0 | 0.0 | 0.0 | 0.0 | 0.0 |
| 13055037 | SIDWY PMP(18E) | 0.0 | 0.0 | 0.0 | 0.0 | 0.0 | 0.0 | 0.0 | 0.0 | 0.0 | 0.0 | 0.0 | 0.0 | 0.0 | 0.0 | 0.0 | 0.0 | 0.0 | 0.0 | 0.0 | 0.0 | 0.0 | 0.0 | 0.0 |
| 13055039 | MCKINNLEY(18F) | 0.0 | 0.0 | 0.0 | 0.0 | 0.0 | 0.0 | 0.0 | 0.0 | 0.0 | 0.0 | 0.0 | 0.0 | 0.0 | 0.0 | 0.0 | 0.0 | 0.0 | 0.0 | 0.0 | 0.0 | 0.0 | 0.0 | 0.0 |
| 13055040 | TETON IRR(18A) | 1719.0 | 0.0 | 0.0 | 0.0 | 0.0 | 0.0 | 0.0 | 0.0 | 0.0 | 1719.0 | 0.0 | 0.0 | 0.0 | 0.0 | 0.0 | 0.0 | 0.0 | 0.0 | 0.0 | 0.0 | 0.0 | 0.0 | 0.0 |
| 13055042 | SIDDOWAY (18G) | 0.0 | 0.0 | 0.0 | 0.0 | 0.0 | 0.0 | 0.0 | 0.0 | 0.0 | 0.0 | 0.0 | 0.0 | 0.0 | 0.0 | 0.0 | 0.0 | 0.0 | 0.0 | 0.0 | 0.0 | 0.0 | 0.0 | 0.0 |
| 13055050 | PIONEER | 132.4 | 0.0 | 0.0 | 0.0 | 0.0 | 0.0 | 0.0 | 0.0 | 0.0 | 132.4 | 0.0 | 0.0 | 0.0 | 0.0 | 0.0 | 0.0 | 0.0 | 0.0 | 0.0 | 0.0 | 0.0 | 0.0 | 0.0 |
| 13055060 | STEWART | 271.3 | 0.0 | 0.0 | 0.0 | 0.0 | 0.0 | 0.0 | 0.0 | 0.0 | 271.3 | 0.0 | 0.0 | 0.0 | 0.0 | 0.0 | 0.0 | 0.0 | 0.0 | 0.0 | 0.0 | 0.0 | 0.0 | 0.0 |
| 13055193 | N BIRCH | 9.8 | 0.0 | 0.0 | 0.0 | 0.0 | 0.0 | 0.0 | 0.0 | 0.0 | 9.8 | 0.0 | 0.0 | 0.0 | 0.0 | 0.0 | 0.0 | 0.0 | 0.0 | 0.0 | 0.0 | 0.0 | 0.0 | 0.0 |
| 13055195 | B LEAVITT | 69.0 | 0.0 | 0.0 | 0.0 | 0.0 | 0.0 | 0.0 | 0.0 | 0.0 | 69.0 | 0.0 | 0.0 | 0.0 | 0.0 | 0.0 | 0.0 | 0.0 | 0.0 | 0.0 | 0.0 | 0.0 | 0.0 | 0.0 |
| 13055205 | PINCOCK-BYGTON | 279.6 | 0.0 | 0.0 | 0.0 | 0.0 | 0.0 | 0.0 | 0.0 | 0.0 | 279.6 | 0.0 | 0.0 | 0.0 | 0.0 | 0.0 | 0.0 | 0.0 | 0.0 | 0.0 | 0.0 | 0.0 | 0.0 | 0.0 |
| 13055206 | B HOLLIST | 0.0 | 0.0 | 0.0 | 0.0 | 0.0 | 0.0 | 0.0 | 0.0 | 0.0 | 0.0 | 0.0 | 0.0 | 0.0 | 0.0 | 0.0 | 0.0 | 0.0 | 0.0 | 0.0 | 0.0 | 0.0 | 0.0 | 0.0 |
| 13055210 | TETON ISLAND F | 2929.4 | 0.0 | 0.0 | 0.0 | 0.0 | 0.0 | 0.0 | 0.0 | 0.0 | 2929.4 | 0.0 | 0.0 | 0.0 | 0.0 | 0.0 | 0.0 | 0.0 | 0.0 | 0.0 | 0.0 | 0.0 | 0.0 | 0.0 |
| 13055245 | SALEM UNION B | 0.0 | 0.0 | 0.0 | 0.0 | 0.0 | 0.0 | 0.0 | 0.0 | 0.0 | 0.0 | 0.0 | 0.0 | 0.0 | 0.0 | 0.0 | 0.0 | 0.0 | 0.0 | 0.0 | 0.0 | 0.0 | 0.0 | 0.0 |
| 13055263 | J HARRIS | 0.0 | 0.0 | 0.0 | 0.0 | 0.0 | 0.0 | 0.0 | 0.0 | 0.0 | 0.0 | 0.0 | 0.0 | 0.0 | 0.0 | 0.0 | 0.0 | 0.0 | 0.0 | 0.0 | 0.0 | 0.0 | 0.0 | 0.0 |
| 13055275 | ROXANA | 686.3 | 0.0 | 0.0 | 0.0 | 0.0 | 0.0 | 0.0 | 0.0 | 0.0 | 686.3 | 0.0 | 0.0 | 0.0 | 0.0 | 0.0 | 0.0 | 0.0 | 0.0 | 0.0 | 0.0 | 0.0 | 0.0 | 0.0 |
| 13055280 | ISLAND WARD | 274.0 | 0.0 | 0.0 | 0.0 | 0.0 | 0.0 | 0.0 | 0.0 | 0.0 | 274.0 | 0.0 | 0.0 | 0.0 | 0.0 | 0.0 | 0.0 | 0.0 | 0.0 | 0.0 | 0.0 | 0.0 | 0.0 | 0.0 |
| 13055295 | SAUREY | 90.3 | 0.0 | 0.0 | 0.0 | 0.0 | 0.0 | 0.0 | 0.0 | 0.0 | 90.3 | 0.0 | 0.0 | 0.0 | 0.0 | 0.0 | 0.0 | 0.0 | 0.0 | 0.0 | 0.0 | 0.0 | 0.0 | 0.0 |
| 13055311 | PINCOCK-GARNER | 0.0 | 0.0 | 0.0 | 0.0 | 0.0 | 0.0 | 0.0 | 0.0 | 0.0 | 0.0 | 0.0 | 0.0 | 0.0 | 0.0 | 0.0 | 0.0 | 0.0 | 0.0 | 0.0 | 0.0 | 0.0 | 0.0 | 0.0 |
| 13055313 | GARDNER-BEDDES | 111.2 | 0.0 | 0.0 | 0.0 | 0.0 | 0.0 | 0.0 | 0.0 | 0.0 | 111.2 | 0.0 | 0.0 | 0.0 | 0.0 | 0.0 | 0.0 | 0.0 | 0.0 | 0.0 | 0.0 | 0.0 | 0.0 | 0.0 |
| 13055314 | BIGLER SLOUGH | 0.0 | 0.0 | 0.0 | 0.0 | 0.0 | 0.0 | 0.0 | 0.0 | 0.0 | 0.0 | 0.0 | 0.0 | 0.0 | 0.0 | 0.0 | 0.0 | 0.0 | 0.0 | 0.0 | 0.0 | 0.0 | 0.0 | 0.0 |
| 13055315 | WDMNSE-JSN(19A) | 1033.7 | 0.0 | 0.0 | 0.0 | 0.0 | 0.0 | 0.0 | 0.0 | 0.0 | 1033.7 | 0.0 | 0.0 | 0.0 | 0.0 | 0.0 | 0.0 | 0.0 | 0.0 | 0.0 | 0.0 | 0.0 | 0.0 | 0.0 |
| 13055319 | G GODFREY | 4.7 | 0.0 | 0.0 | 0.0 | 0.0 | 0.0 | 0.0 | 0.0 | 0.0 | 4.7 | 0.0 | 0.0 | 0.0 | 0.0 | 0.0 | 0.0 | 0.0 | 0.0 | 0.0 | 0.0 | 0.0 | 0.0 | 0.0 |
| 13055321 | R R RICKS | 95.0 | 0.0 | 0.0 | 0.0 | 0.0 | 0.0 | 0.0 | 0.0 | 0.0 | 95.0 | 0.0 | 0.0 | 0.0 | 0.0 | 0.0 | 0.0 | 0.0 | 0.0 | 0.0 | 0.0 | 0.0 | 0.0 | 0.0 |
| 13055323 | CITY OF REXBUR | 0.0 | 0.0 | 0.0 | 0.0 | 0.0 | 0.0 | 0.0 | 0.0 | 0.0 | 0.0 | 0.0 | 0.0 | 0.0 | 0.0 | 0.0 | 0.0 | 0.0 | 0.0 | 0.0 | 0.0 | 0.0 | 0.0 | 0.0 |
| 13055325 | T BRUNSON(19B) | 0.0 | 0.0 | 0.0 | 0.0 | 0.0 | 0.0 | 0.0 | 0.0 | 0.0 | 0.0 | 0.0 | 0.0 | 0.0 | 0.0 | 0.0 | 0.0 | 0.0 | 0.0 | 0.0 | 0.0 | 0.0 | 0.0 | 0.0 |
| 13055327 | J S WRIGHT | 28.7 | 0.0 | 0.0 | 0.0 | 0.0 | 0.0 | 0.0 | 0.0 | 0.0 | 28.7 | 0.0 | 0.0 | 0.0 | 0.0 | 0.0 | 0.0 | 0.0 | 0.0 | 0.0 | 0.0 | 0.0 | 0.0 | 0.0 |
| 13055334 | REXBURG IRRIG | 2850.2 | 0.0 | 0.0 | 0.0 | 0.0 | 0.0 | 0.0 | 0.0 | 0.0 | 2850.2 | 0.0 | 0.0 | 0.0 | 0.0 | 0.0 | 0.0 | 0.0 | 0.0 | 0.0 | 0.0 | 0.0 | 0.0 | 0.0 |
| TOTAL | | 14456.6 | 0.0 | 0.0 | 0.0 | 0.0 | 0.0 | 0.0 | 0.0 | 0.0 | 14456.6 | 0.0 | 0.0 | 0.0 | 0.0 | 0.0 | 0.0 | 0.0 | 0.0 | 0.0 | 0.0 | 0.0 | 0.0 | 0.0 |

2012 WATER DISTRICT 1 RESERVOIR CARRYOVER STORAGE BY USER (ACRE-FEET)

WILLOW CREEK

| NUMBER | USER | CARRYOVER | JACKSON | PALISDS | PAL | USR | PAL | WWS | HNRY5 | L | ISL | PRK | GRSSY | L | RIRIE | AM | WWS | AM | FLLS | WALCOT | RNT | LTF | PAL | PW |
|----------|----------------|-----------|---------|---------|-----|-----|-----|-----|-------|-----|-----|-----|-------|-----|-------|-----|-----|-----|------|--------|-----|-----|-----|-----|
| 13057938 | LOERTSCHER | 0.0 | 0.0 | 0.0 | 0.0 | 0.0 | 0.0 | 0.0 | 0.0 | 0.0 | 0.0 | 0.0 | 0.0 | 0.0 | 0.0 | 0.0 | 0.0 | 0.0 | 0.0 | 0.0 | 0.0 | 0.0 | 0.0 | 0.0 |
| 13057950 | RIRIE RESRVR | 0.0 | 0.0 | 0.0 | 0.0 | 0.0 | 0.0 | 0.0 | 0.0 | 0.0 | 0.0 | 0.0 | 0.0 | 0.0 | 0.0 | 0.0 | 0.0 | 0.0 | 0.0 | 0.0 | 0.0 | 0.0 | 0.0 | 0.0 |
| 13058015 | BOYD FOSTER | 0.0 | 0.0 | 0.0 | 0.0 | 0.0 | 0.0 | 0.0 | 0.0 | 0.0 | 0.0 | 0.0 | 0.0 | 0.0 | 0.0 | 0.0 | 0.0 | 0.0 | 0.0 | 0.0 | 0.0 | 0.0 | 0.0 | 0.0 |
| 13058090 | SCHWENDIMAN | 0.0 | 0.0 | 0.0 | 0.0 | 0.0 | 0.0 | 0.0 | 0.0 | 0.0 | 0.0 | 0.0 | 0.0 | 0.0 | 0.0 | 0.0 | 0.0 | 0.0 | 0.0 | 0.0 | 0.0 | 0.0 | 0.0 | 0.0 |
| 13058105 | LOVELL # 1 | 0.0 | 0.0 | 0.0 | 0.0 | 0.0 | 0.0 | 0.0 | 0.0 | 0.0 | 0.0 | 0.0 | 0.0 | 0.0 | 0.0 | 0.0 | 0.0 | 0.0 | 0.0 | 0.0 | 0.0 | 0.0 | 0.0 | 0.0 |
| 13058125 | FERGUSON | 0.0 | 0.0 | 0.0 | 0.0 | 0.0 | 0.0 | 0.0 | 0.0 | 0.0 | 0.0 | 0.0 | 0.0 | 0.0 | 0.0 | 0.0 | 0.0 | 0.0 | 0.0 | 0.0 | 0.0 | 0.0 | 0.0 | 0.0 |
| 13058145 | LOVELL # 2 | 0.0 | 0.0 | 0.0 | 0.0 | 0.0 | 0.0 | 0.0 | 0.0 | 0.0 | 0.0 | 0.0 | 0.0 | 0.0 | 0.0 | 0.0 | 0.0 | 0.0 | 0.0 | 0.0 | 0.0 | 0.0 | 0.0 | 0.0 |
| 13058165 | W REID #1 | 0.0 | 0.0 | 0.0 | 0.0 | 0.0 | 0.0 | 0.0 | 0.0 | 0.0 | 0.0 | 0.0 | 0.0 | 0.0 | 0.0 | 0.0 | 0.0 | 0.0 | 0.0 | 0.0 | 0.0 | 0.0 | 0.0 | 0.0 |
| 13058210 | SARGENT & SUMM | 0.0 | 0.0 | 0.0 | 0.0 | 0.0 | 0.0 | 0.0 | 0.0 | 0.0 | 0.0 | 0.0 | 0.0 | 0.0 | 0.0 | 0.0 | 0.0 | 0.0 | 0.0 | 0.0 | 0.0 | 0.0 | 0.0 | 0.0 |
| 13058230 | DURTSCHI PUMPS | 0.0 | 0.0 | 0.0 | 0.0 | 0.0 | 0.0 | 0.0 | 0.0 | 0.0 | 0.0 | 0.0 | 0.0 | 0.0 | 0.0 | 0.0 | 0.0 | 0.0 | 0.0 | 0.0 | 0.0 | 0.0 | 0.0 | 0.0 |
| 13058250 | W REED #2 | 0.0 | 0.0 | 0.0 | 0.0 | 0.0 | 0.0 | 0.0 | 0.0 | 0.0 | 0.0 | 0.0 | 0.0 | 0.0 | 0.0 | 0.0 | 0.0 | 0.0 | 0.0 | 0.0 | 0.0 | 0.0 | 0.0 | 0.0 |
| 13058265 | FOSTER-SARGENT | 0.0 | 0.0 | 0.0 | 0.0 | 0.0 | 0.0 | 0.0 | 0.0 | 0.0 | 0.0 | 0.0 | 0.0 | 0.0 | 0.0 | 0.0 | 0.0 | 0.0 | 0.0 | 0.0 | 0.0 | 0.0 | 0.0 | 0.0 |
| 13058270 | SPERRY | 0.0 | 0.0 | 0.0 | 0.0 | 0.0 | 0.0 | 0.0 | 0.0 | 0.0 | 0.0 | 0.0 | 0.0 | 0.0 | 0.0 | 0.0 | 0.0 | 0.0 | 0.0 | 0.0 | 0.0 | 0.0 | 0.0 | 0.0 |
| 13058290 | ORVAL AVERY | 0.0 | 0.0 | 0.0 | 0.0 | 0.0 | 0.0 | 0.0 | 0.0 | 0.0 | 0.0 | 0.0 | 0.0 | 0.0 | 0.0 | 0.0 | 0.0 | 0.0 | 0.0 | 0.0 | 0.0 | 0.0 | 0.0 | 0.0 |
| 13058310 | ROY AVERY | 0.0 | 0.0 | 0.0 | 0.0 | 0.0 | 0.0 | 0.0 | 0.0 | 0.0 | 0.0 | 0.0 | 0.0 | 0.0 | 0.0 | 0.0 | 0.0 | 0.0 | 0.0 | 0.0 | 0.0 | 0.0 | 0.0 | 0.0 |
| 13058330 | STUCKI PUMPS | 0.0 | 0.0 | 0.0 | 0.0 | 0.0 | 0.0 | 0.0 | 0.0 | 0.0 | 0.0 | 0.0 | 0.0 | 0.0 | 0.0 | 0.0 | 0.0 | 0.0 | 0.0 | 0.0 | 0.0 | 0.0 | 0.0 | 0.0 |
| 13058340 | SCHWENDIMAN #2 | 0.0 | 0.0 | 0.0 | 0.0 | 0.0 | 0.0 | 0.0 | 0.0 | 0.0 | 0.0 | 0.0 | 0.0 | 0.0 | 0.0 | 0.0 | 0.0 | 0.0 | 0.0 | 0.0 | 0.0 | 0.0 | 0.0 | 0.0 |
| 13058350 | O AVERY PUMP | 0.0 | 0.0 | 0.0 | 0.0 | 0.0 | 0.0 | 0.0 | 0.0 | 0.0 | 0.0 | 0.0 | 0.0 | 0.0 | 0.0 | 0.0 | 0.0 | 0.0 | 0.0 | 0.0 | 0.0 | 0.0 | 0.0 | 0.0 |
| 13058370 | ROY COOPER SAN | 0.0 | 0.0 | 0.0 | 0.0 | 0.0 | 0.0 | 0.0 | 0.0 | 0.0 | 0.0 | 0.0 | 0.0 | 0.0 | 0.0 | 0.0 | 0.0 | 0.0 | 0.0 | 0.0 | 0.0 | 0.0 | 0.0 | 0.0 |
| 13058380 | ROY COOPER WIL | 0.0 | 0.0 | 0.0 | 0.0 | 0.0 | 0.0 | 0.0 | 0.0 | 0.0 | 0.0 | 0.0 | 0.0 | 0.0 | 0.0 | 0.0 | 0.0 | 0.0 | 0.0 | 0.0 | 0.0 | 0.0 | 0.0 | 0.0 |
| 13058508 | D KEELER | 0.0 | 0.0 | 0.0 | 0.0 | 0.0 | 0.0 | 0.0 | 0.0 | 0.0 | 0.0 | 0.0 | 0.0 | 0.0 | 0.0 | 0.0 | 0.0 | 0.0 | 0.0 | 0.0 | 0.0 | 0.0 | 0.0 | 0.0 |
| 13058510 | PROGRESSIVE SA | 0.0 | 0.0 | 0.0 | 0.0 | 0.0 | 0.0 | 0.0 | 0.0 | 0.0 | 0.0 | 0.0 | 0.0 | 0.0 | 0.0 | 0.0 | 0.0 | 0.0 | 0.0 | 0.0 | 0.0 | 0.0 | 0.0 | 0.0 |
| 13058512 | BEAN | 0.0 | 0.0 | 0.0 | 0.0 | 0.0 | 0.0 | 0.0 | 0.0 | 0.0 | 0.0 | 0.0 | 0.0 | 0.0 | 0.0 | 0.0 | 0.0 | 0.0 | 0.0 | 0.0 | 0.0 | 0.0 | 0.0 | 0.0 |
| 13058514 | W & O COOPER | 0.0 | 0.0 | 0.0 | 0.0 | 0.0 | 0.0 | 0.0 | 0.0 | 0.0 | 0.0 | 0.0 | 0.0 | 0.0 | 0.0 | 0.0 | 0.0 | 0.0 | 0.0 | 0.0 | 0.0 | 0.0 | 0.0 | 0.0 |
| 13058515 | IDAHO FR SAND | 0.0 | 0.0 | 0.0 | 0.0 | 0.0 | 0.0 | 0.0 | 0.0 | 0.0 | 0.0 | 0.0 | 0.0 | 0.0 | 0.0 | 0.0 | 0.0 | 0.0 | 0.0 | 0.0 | 0.0 | 0.0 | 0.0 | 0.0 |
| 13058519 | DEMICK | 0.0 | 0.0 | 0.0 | 0.0 | 0.0 | 0.0 | 0.0 | 0.0 | 0.0 | 0.0 | 0.0 | 0.0 | 0.0 | 0.0 | 0.0 | 0.0 | 0.0 | 0.0 | 0.0 | 0.0 | 0.0 | 0.0 | 0.0 |
| 13058530 | PROGRESSIVE WI | 0.0 | 0.0 | 0.0 | 0.0 | 0.0 | 0.0 | 0.0 | 0.0 | 0.0 | 0.0 | 0.0 | 0.0 | 0.0 | 0.0 | 0.0 | 0.0 | 0.0 | 0.0 | 0.0 | 0.0 | 0.0 | 0.0 | 0.0 |
| | TOTAL | 0.0 | 0.0 | 0.0 | 0.0 | 0.0 | 0.0 | 0.0 | 0.0 | 0.0 | 0.0 | 0.0 | 0.0 | 0.0 | 0.0 | 0.0 | 0.0 | 0.0 | 0.0 | 0.0 | 0.0 | 0.0 | 0.0 | 0.0 |

2012 WATER DISTRICT 1 RESERVOIR CARRYOVER STORAGE BY USER (ACRE-FEET)

MISCELLANEOUS

| NUMBER | USER | CARRYOVER | JACKSON | PALISDS | PAL | USR | PAL | WWS | HNRYS | L | ISL | PRK | GRSSY | L | RIRIE | AM | WWS | AM | FLLS | WALCOT | RNT | LTF | PAL | PW |
|----------|----------------|-----------|---------|---------|---------|-------|-----|-----|-------|-----|-----|-----|---------|-----|---------|-----|-----|-----|------|--------|-----|-------------|-----|-----|
| 99999100 | POCATELLO CITY | 30158.1 | 0.0 | 30158.1 | 0.0 | 0.0 | 0.0 | 0.0 | 0.0 | 0.0 | 0.0 | 0.0 | 0.0 | 0.0 | 0.0 | 0.0 | 0.0 | 0.0 | 0.0 | 0.0 | 0.0 | 0.0 | 0.0 | 0.0 |
| 99999150 | FMC CORP | 4015.8 | 0.0 | 4015.8 | 0.0 | 0.0 | 0.0 | 0.0 | 0.0 | 0.0 | 0.0 | 0.0 | 0.0 | 0.0 | 0.0 | 0.0 | 0.0 | 0.0 | 0.0 | 0.0 | 0.0 | 0.0 | 0.0 | 0.0 |
| 99999200 | FRE-MAD SNAKE | 0.0 | 0.0 | 0.0 | 0.0 | 0.0 | 0.0 | 0.0 | 0.0 | 0.0 | 0.0 | 0.0 | 0.0 | 0.0 | 0.0 | 0.0 | 0.0 | 0.0 | 0.0 | 0.0 | 0.0 | 0.0 | 0.0 | 0.0 |
| 99999250 | WYOMING COMPCT | 26504.4 | 0.0 | 26504.4 | 0.0 | 0.0 | 0.0 | 0.0 | 0.0 | 0.0 | 0.0 | 0.0 | 0.0 | 0.0 | 0.0 | 0.0 | 0.0 | 0.0 | 0.0 | 0.0 | 0.0 | 0.0 | 0.0 | 0.0 |
| 99999300 | PALISADES USRS | 24043.8 | 0.0 | 0.0 | 23594.0 | 449.8 | 0.0 | 0.0 | 0.0 | 0.0 | 0.0 | 0.0 | 0.0 | 0.0 | 0.0 | 0.0 | 0.0 | 0.0 | 0.0 | 0.0 | 0.0 | 0.0 | 0.0 | 0.0 |
| 99999350 | IDAHO POWER CO | 0.0 | 0.0 | 0.0 | 0.0 | 0.0 | 0.0 | 0.0 | 0.0 | 0.0 | 0.0 | 0.0 | 0.0 | 0.0 | 0.0 | 0.0 | 0.0 | 0.0 | 0.0 | 0.0 | 0.0 | 0.0 | 0.0 | 0.0 |
| 99999400 | BUREAU OF REC | 126288.2 | 191.7 | 0.0 | 0.0 | 0.0 | 0.0 | 0.0 | 0.0 | 0.0 | 0.0 | 0.0 | 0.0 | 0.0 | 0.0 | 0.0 | 0.0 | 0.0 | 0.0 | 0.0 | 0.0 | 0.0126096.5 | 0.0 | 0.0 |
| 99999410 | ARTESIAN IRR | 0.0 | 0.0 | 0.0 | 0.0 | 0.0 | 0.0 | 0.0 | 0.0 | 0.0 | 0.0 | 0.0 | 0.0 | 0.0 | 0.0 | 0.0 | 0.0 | 0.0 | 0.0 | 0.0 | 0.0 | 0.0 | 0.0 | 0.0 |
| 99999500 | SNAKE UNALC BK | 0.0 | 0.0 | 0.0 | 0.0 | 0.0 | 0.0 | 0.0 | 0.0 | 0.0 | 0.0 | 0.0 | 0.0 | 0.0 | 0.0 | 0.0 | 0.0 | 0.0 | 0.0 | 0.0 | 0.0 | 0.0 | 0.0 | 0.0 |
| 99999525 | FREE-MAD TRANS | 0.0 | 0.0 | 0.0 | 0.0 | 0.0 | 0.0 | 0.0 | 0.0 | 0.0 | 0.0 | 0.0 | 0.0 | 0.0 | 0.0 | 0.0 | 0.0 | 0.0 | 0.0 | 0.0 | 0.0 | 0.0 | 0.0 | 0.0 |
| 99999550 | FRE-MAD MISC | 0.0 | 0.0 | 0.0 | 0.0 | 0.0 | 0.0 | 0.0 | 0.0 | 0.0 | 0.0 | 0.0 | 0.0 | 0.0 | 0.0 | 0.0 | 0.0 | 0.0 | 0.0 | 0.0 | 0.0 | 0.0 | 0.0 | 0.0 |
| 99999600 | F-M UNALLCATED | 0.0 | 0.0 | 0.0 | 0.0 | 0.0 | 0.0 | 0.0 | 0.0 | 0.0 | 0.0 | 0.0 | 0.0 | 0.0 | 0.0 | 0.0 | 0.0 | 0.0 | 0.0 | 0.0 | 0.0 | 0.0 | 0.0 | 0.0 |
| 99999700 | MITIGATION INC | 64451.9 | 0.0 | 0.0 | 0.0 | 0.0 | 0.0 | 0.0 | 0.0 | 0.0 | 0.0 | 0.0 | 0.0 | 0.0 | 64451.9 | 0.0 | 0.0 | 0.0 | 0.0 | 0.0 | 0.0 | 0.0 | 0.0 | 0.0 |
| 99999725 | GROUND WTR EX | 0.0 | 0.0 | 0.0 | 0.0 | 0.0 | 0.0 | 0.0 | 0.0 | 0.0 | 0.0 | 0.0 | 0.0 | 0.0 | 0.0 | 0.0 | 0.0 | 0.0 | 0.0 | 0.0 | 0.0 | 0.0 | 0.0 | 0.0 |
| 99999950 | MILNER | 36248.7 | 0.0 | 0.0 | 0.0 | 0.0 | 0.0 | 0.0 | 0.0 | 0.0 | 0.0 | 0.0 | 0.0 | 0.0 | 0.0 | 0.0 | 0.0 | 0.0 | 0.0 | 0.0 | 0.0 | 0.0 | 0.0 | 0.0 |
| 99999990 | OTHER | 0.0 | 0.0 | 0.0 | 0.0 | 0.0 | 0.0 | 0.0 | 0.0 | 0.0 | 0.0 | 0.0 | 0.0 | 0.0 | 0.0 | 0.0 | 0.0 | 0.0 | 0.0 | 0.0 | 0.0 | 0.0 | 0.0 | 0.0 |
| | TOTAL | 311711.0 | 191.7 | 60678.3 | 23594.0 | 449.8 | 0.0 | 0.0 | 0.0 | 0.0 | 0.0 | 0.0 | 64451.9 | 0.0 | 0.0 | 0.0 | 0.0 | 0.0 | 0.0 | 0.0 | 0.0 | 0.0126096.5 | 0.0 | 0.0 |

2012 WATER DISTRICT 1 RESERVOIR CARRYOVER BY REACH (ACRE-FEET)

| RIVER REACH | CARRYOVER | JACKSON | PALISADS | PAL | USR | PAL | WWS | HNRYS | L | ISL | PARK | GRSSY | L | RIRIE | AM | WWS | AM | FLLS | WALCOTT | RNT | LTF | PAL | PWR |
|----------------------|-----------|----------|----------|---------|---------|---------|---------|-------|---------|-----|---------|-------|---------|-------|-----|----------|-----|------|---------|-----|-----|-----|-----|
| IRWIN TO LORENZO | 57830.9 | 35719.0 | 18663.1 | 0.0 | 3448.9 | 0.0 | 0.0 | 0.0 | 0.0 | 0.0 | 0.0 | 0.0 | 0.0 | 0.0 | 0.0 | 0.0 | 0.0 | 0.0 | 0.0 | 0.0 | 0.0 | 0.0 | 0.0 |
| LORENZO TO BLACKFOOT | 337199.1 | 160332.9 | 135012.5 | 0.0 | 19517.0 | 0.0 | 67.7 | 0.0 | 0.0 | 0.0 | 0.0 | 0.0 | 0.0 | 0.0 | 0.0 | 22269.0 | 0.0 | 0.0 | 0.0 | 0.0 | 0.0 | 0.0 | 0.0 |
| BLACKFOOT TO MILNER | 674312.9 | 390481.1 | 176776.2 | 0.0 | 2146.0 | 0.0 | 0.0 | 0.0 | 0.0 | 0.0 | 0.0 | 0.0 | 0.0 | 0.0 | 0.0 | 0.0 | 0.0 | 0.0 | 0.0 | 0.0 | 0.0 | 0.0 | 0.0 |
| MAIN STEM HENRYS FRK | 66485.1 | 0.0 | 0.0 | 0.0 | 0.0 | 59359.3 | 7125.8 | 0.0 | 0.0 | 0.0 | 0.0 | 0.0 | 0.0 | 0.0 | 0.0 | 0.0 | 0.0 | 0.0 | 0.0 | 0.0 | 0.0 | 0.0 | 0.0 |
| FALLS RIVER | 20086.3 | 5197.5 | 0.0 | 0.0 | 0.0 | 0.0 | 11554.2 | 0.0 | 0.0 | 0.0 | 0.0 | 0.0 | 0.0 | 0.0 | 0.0 | 3334.7 | 0.0 | 0.0 | 0.0 | 0.0 | 0.0 | 0.0 | 0.0 |
| TETON RIVER | 14456.6 | 0.0 | 0.0 | 0.0 | 0.0 | 0.0 | 14456.6 | 0.0 | 0.0 | 0.0 | 0.0 | 0.0 | 0.0 | 0.0 | 0.0 | 0.0 | 0.0 | 0.0 | 0.0 | 0.0 | 0.0 | 0.0 | 0.0 |
| WILLOW CREEK | 0.0 | 0.0 | 0.0 | 0.0 | 0.0 | 0.0 | 0.0 | 0.0 | 0.0 | 0.0 | 0.0 | 0.0 | 0.0 | 0.0 | 0.0 | 0.0 | 0.0 | 0.0 | 0.0 | 0.0 | 0.0 | 0.0 | 0.0 |
| MISCELLANEOUS | 311711.0 | 191.7 | 60678.3 | 23594.0 | 449.8 | 0.0 | 0.0 | 0.0 | 0.0 | 0.0 | 0.0 | 0.0 | 64451.9 | 0.0 | 0.0 | 0.0 | 0.0 | 0.0 | 0.0 | 0.0 | 0.0 | 0.0 | 0.0 |
| TOTAL | 1482082.0 | 591922.1 | 391130.0 | 23594.0 | 25561.7 | 59359.3 | 33204.3 | 0.0 | 64451.9 | 0.0 | 64451.9 | 0.0 | 64451.9 | 0.0 | 0.0 | 130513.3 | 0.0 | 0.0 | 0.0 | 0.0 | 0.0 | 0.0 | 0.0 |

2012 WATER DISTRICT 1 RESERVOIR CARRYOVER - SYSTEM TOTAL (ACRE-FEET)

| | | |
|------------------|---|-----------|
| ALLOCATED | - | 1445833.3 |
| UNALLOCATED | - | 0.0 |
| MILNER RESERVOIR | - | 36248.7 |
| TOTAL SYSTEM | - | 1482082.0 |

2012 WATER DISTRICT 1 RESERVOIR TOTAL STORAGE - OCTOBER 31 (ACRE-FEET)

| RESERVOIR | CARRYOVER | LATE FILL | TOTAL |
|----------------|-----------|-----------|-------------|
| JACKSON LAKE | 591922.1 | 12830.5 | 604752.6 |
| PALISADES | 414724.0 | 0.0 | 414724.0 |
| PALISADES WWS | 25561.7 | 5548.9 | 31110.6 |
| HENRYS LAKE | 59359.3 | 297.8 | 59657.1 |
| ISLAND PARK | 33204.3 | 2925.4 | 36129.7 |
| GRASSY LAKE | 0.0 | 0.0 | 0.0 |
| RIRIE | 64451.9 | 0.0 | 64451.9 |
| AMERICAN WWS | 0.0 | 21715.2 | 21715.2 |
| AMERICAN FALLS | 130513.3 | 0.0 | 130513.3 |
| LAKE WALCOTT | 0.0 | 95200.0 | 95200.0 |
| OTHER | 36248.7 | 0.0 | 36248.7 |
| PALISADES PWRH | 126096.5 | 0.0 | 126096.5 |
| TOTAL | 1482082.0 | 138517.8 | 1620599.8 * |

* Note: Actual physical reservoir system content on October 31, 2012 (Milner Time) equals TOTAL minus 157,000 ac-ft inactive Palisades Powerhead space minus 221,050.5 ac-ft storage supplied from 2012 Rental Pool.

STORAGE ALLOCATION ADJUSTMENTS TO 2012 WATER RIGHT ACCOUNTING

| Diversion Number | Diversion Allocation Adjusted | Storage Amount Adjusted (ac-ft) | Storage Provided to (-) or from (+) | Comment |
|-------------------------|--------------------------------------|--|--|---|
| 13032515 | Boy Scout Camp | 40.0 | Little Lemhi Boy Scouts | Common Pool Rental |
| 13032920 | Rod Rose | 13.3 | PWUI | Palisades Water User |
| 13033010 | Palisades Canal | 2.0 | Miller, Yvonne | Common Pool Rental |
| 13033010 | Palisades Canal | 836.7 | PWUI | Palisades Water User |
| 13033660 | Lynn Dixon | 27.2 | PWUI | Palisades Water User |
| 13034460 | Lloyd Jacobson | 106.5 | PWUI | Palisades Water User |
| 13037305 | Ira Spaulding | 2.2 | PWUI | Palisades Water User |
| 13037490 | Brad Foster | 261.8 | PWUI | Palisades Water User |
| 13037490 | Brad Foster | 570.7 | Idaho | B Foster is a POD for Idaho but Idaho only delivers storage to them |
| 13037505 | Progressive Irrigation | -28.5 | Loertscher | Progressive covers this diversions usage |
| 13037505 | Progressive Irrigation | 0.0 | Progressive Sand Creek | Progressive covers this diversions usage |
| 13037505 | Progressive Irrigation | -1,601.4 | Progressive Willow Creek | Progressive covers this diversions usage |
| 13037505 | Progressive Irrigation | 186.7 | PWUI | Palisades Water User |
| 13037505 | Progressive Irrigation | 5.0 | Wanze Construction | Wanze Construction pump in Willow Creek for Wind Farm construction |
| 13037510 | M & M Cattle | 325.5 | PWUI | Palisades Water User |
| 13037855 | Newby Pumps | 467.5 | PWUI | Palisades Water User |
| 13037980 | Famers Friend | 2.0 | Avery, Herman | Common Pool Rental |
| 13037980 | Farmers Friend | 1,022.8 | PWUI | Palisades Water User |
| 13037985 | Enterprize | -3,750.0 | IGWA | Private Lease Supply |
| 13037985 | Enterprize | 3,750.0 | IGWA | Private Lease Assignment |
| 13037985 | Enterprize | 12.0 | PWUI | Palisades Water User |
| 13038030 | Ross & Rand | 195.5 | PWUI | Palisades Water User |
| 13038055 | Harrison | 36.8 | PWUI | Palisades Water User |
| 13038085 | Rudy | 2,338.7 | PWUI | Palisades Water User |
| 13038090 | Lowder | 107.6 | PWUI | Palisades Water User |
| 13038098 | Kite & Nord | 40.0 | Brent Bird | Common Pool Rental |
| 13038098 | Kite & Nord | 124.4 | PWUI | Palisades Water User |
| 13038110 | Burgess Canal | 90.0 | Cliff Bessley | Common Pool Rental |
| 13038110 | Burgess Canal | 400.0 | Brent Call | Common Pool Rental |
| 13038110 | Burgess Canal | 540.0 | Rod Thompson | Common Pool Rental |
| 13038110 | Burgess Canal | 4.0 | PWUI | Palisades Water User |
| 13038113 | Merlin Hill | 215.0 | PWUI | Palisades Water User |
| 13038115 | Clark & Edwards | 36.1 | PWUI | Palisades Water User |
| 13038115 | Clark & Edwards | -225.0 | Rigby | MOU 8/1/07 (up to 225 AF reduced to actual use) |
| 13038145 | Croft | 299.9 | PWUI | Palisades Water User |
| 13038148 | Gerald Holman | 6.0 | PWUI | Palisades Water User |
| 13038149 | Gordan Muma | 11.3 | PWUI | Palisades Water User |
| 13038150 | Labelle Irrigation | 72.3 | PWUI | Palisades Water User |
| 13038180 | Rigby Canal | 500.0 | Stan Hawkins | Common Pool Rental |
| 13038180 | Rigby Canal | 225.0 | Clark & Edwards | MOU 8/1/07 (up to 225 AF reduced to actual use) |
| 13038180 | Rigby Canal | 54.9 | PWUI | Palisades Water User |
| 13038201 | White Island Pump | 494.8 | West Labelle/Long Island | 6/12/92 Agreement (Brent Thomas -> cover all excess in 2012) |
| 13038225 | Long Island/West Labelle | -36.6 | N Fullmer | 9/13/94 Agreement (cover usage) |

STORAGE ALLOCATION ADJUSTMENTS TO 2012 WATER RIGHT ACCOUNTING

| Diversion Number | Diversion Allocation Adjusted | Storage Amount Adjusted (ac-ft) | Storage Provided to (-) or from (+) | Comment |
|-------------------------|--------------------------------------|--|--|---|
| 13038225 | Long Island/West Labelle | 588.9 | PWUI | Palisades Water User |
| 13038225 | Long Island/West Labelle | -494.8 | White Island Pump | 6/12/92 Agreement (Brent Thomas -> cover all excess in 2012) |
| 13038225 | Long Island/West Labelle | -231.7 | C Jones | Long Island/W Labelle covers this diversion?? WHY?? |
| 13038315 | North Rigby | -106.0 | Snake River (John Ellsworth Pump) | N Rigby storage used by John and David Ellsworth unmeasured pump |
| 13038372 | C Jones | 231.7 | Long Island/West Labelle | Long Island/W Labelle covers this diversion?? WHY?? |
| 13038382 | Wes Dabell | 157.1 | PWUI | Palisades Water User |
| 13038385 | Skaar Brothers Pump | 100.0 | Skaar Brothers Farm | Common Pool Rental |
| 13038386 | J Neal Erickson | 278.1 | PWUI | Palisades Water User |
| 13038392 | Sunnydell | 536.5 | PWUI | Palisades Water User |
| 13038393 | Covington Bros | 499.0 | Groundwater Exchange Well | Groundwater Exchange Pumping 13038047 Covington Bros Exchange |
| 13038393 | Covington Bros | 826.4 | PWUI | Palisades Water User |
| 13038405 | Tim Parkinson | 518.3 | PWUI | Palisades Water User |
| 13038410 | R Grover | 637.2 | PWUI | Palisades Water User |
| 13038417 | Cheney (Darrell) | 11.9 | PWUI | Palisades Water User |
| 13038426 | Lenroot | 8.0 | Grover, Gerald | Common Pool Rental |
| 13038426 | Lenroot | 5.0 | Grover, Harrison Mitchell | Common Pool Rental |
| 13038426 | Lenroot | 12.0 | PWUI | Palisades Water User |
| 13038428 | G Burns | 38.0 | Greg Burns | Common Pool Rental |
| 13038434 | Texas-Liberty | 81.4 | PWUI | Palisades Water User |
| 13038435 | Bannock Jim | 15.0 | PWUI | Palisades Water User |
| 13038436 | Hill-Pettinger | 690.0 | PWUI | Palisades Water User |
| 13038438 | Hill, Larry | 168.0 | PWUI | Palisades Water User |
| 13045655 | G Marotz | -1.0 | FMID | Individual I.P. Carryover proportionally returned to FMID to cover excess |
| 13045675 | N Fk Highlands | -2.7 | FMID | Individual I.P. Carryover proportionally returned to FMID to cover excess |
| 13045710 | S Bollaert | -4.9 | FMID | Individual I.P. Carryover proportionally returned to FMID to cover excess |
| 13045721 | F Vandersloot | -1.7 | FMID | Individual I.P. Carryover proportionally returned to FMID to cover excess |
| 13045755 | Temple St. Investment | 40.5 | PWUI | Palisades Water User |
| 13045807 | R Ritchey | -4.0 | FMID | Individual I.P. Carryover proportionally returned to FMID to cover excess |
| 13045810 | N Miller | -9.5 | FMID | Individual I.P. Carryover proportionally returned to FMID to cover excess |
| 13045849 | Seeley | 17.5 | PWUI | Palisades Water User |
| 13045930 | Z Egbert #5 | -9.5 | FMID | Individual I.P. Carryover proportionally returned to FMID to cover excess |
| 13045950 | Baker and Nedrow | -1.8 | FMID | Individual I.P. Carryover proportionally returned to FMID to cover excess |
| 13045960 | M Reynolds #1 | -8.2 | FMID | Individual I.P. Carryover proportionally returned to FMID to cover excess |
| 13046015 | Rex & Clark Baum | 20.1 | PWUI | Palisades Water User |
| 13046015 | Rex & Clark Baum | -3.4 | FMID | Individual I.P. Carryover proportionally returned to FMID to cover excess |
| 13046020 | McCulloch | 34.6 | PWUI | Palisades Water User |
| 13046025 | M Reynolds #2 | -4.7 | FMID | Individual I.P. Carryover proportionally returned to FMID to cover excess |
| 13046075 | Jim Nedrow | 80.3 | PWUI | Palisades Water User |
| 13046075 | Jim Nedrow | -4.9 | FMID | Individual I.P. Carryover proportionally returned to FMID to cover excess |
| 13046084 | Dick Nedrow | 24.1 | PWUI | Palisades Water User |
| 13047305 | Yellowstone | 1,471.0 | PWUI | Palisades Water User |
| 13047305 | Yellowstone | -15.3 | FMID | Individual I.P. Carryover proportionally returned to FMID to cover excess |
| 13047475 | Marysville | 775.2 | PWUI | Palisades Water User |

STORAGE ALLOCATION ADJUSTMENTS TO 2012 WATER RIGHT ACCOUNTING

| Diversion Number | Diversion Allocation Adjusted | Storage Amount Adjusted (ac-ft) | Storage Provided to (-) or from (+) | Comment |
|-------------------------|--------------------------------------|--|--|--|
| 13047475 | Sturm #1 (combined with Marysville) | 50.0 | Fre-Mad Rental | Fre-Mad Rental |
| 13047475 | Sturm #2 (combined with Marysville) | 50.0 | Fre-Mad Rental | Fre-Mad Rental |
| 13047475 | Marysville | -125.5 | FMID | Individual I.P. Carryover proportionally returned to FMID to cover excess |
| 13047515 | F&L Griffel | -2.3 | FMID | Individual I.P. Carryover proportionally returned to FMID to cover excess |
| 13047565 | R Baum | 100.0 | Fre-Mad Rental | Fre-Mad Rental |
| 13047575 | Farmers Own | 207.3 | PWUI | Palisades Water User |
| 13047575 | Farmers Own | -3.3 | FMID | Individual I.P. Carryover proportionally returned to FMID to cover excess |
| 13047605 | W Scafe | -2.4 | FMID | Individual I.P. Carryover proportionally returned to FMID to cover excess |
| 13047625 | Mary Griffel | 150.0 | Fre-Mad Rental | Fre-Mad Rental |
| 13047625 | Mary Griffel | 62.2 | PWUI | Palisades Water User |
| 13047635 | L Loosli #2 | -6.1 | FMID | Individual I.P. Carryover proportionally returned to FMID to cover excess |
| 13047710 | K Nyborg | -5.6 | FMID | Individual I.P. Carryover proportionally returned to FMID to cover excess |
| 13048060 | Squirrel Creek Pumps | 533.0 | Indian/Bergman Storage | Indian/Bergman Reservoir Storage covers excess use |
| 13048060 | Squirrel Creek Pumps | -11.8 | FMID | Individual I.P. Carryover proportionally returned to FMID to cover excess |
| 13048070 | L Orme Pump | -1.8 | FMID | Individual I.P. Carryover proportionally returned to FMID to cover excess |
| 13048290 | D Budge | -2.4 | FMID | Individual I.P. Carryover proportionally returned to FMID to cover excess |
| 13048430 | D Reynolds | -2.1 | FMID | Individual I.P. Carryover proportionally returned to FMID to cover excess |
| 13048440 | C Loosli | -0.7 | FMID | Individual I.P. Carryover proportionally returned to FMID to cover excess |
| 13048470 | T Potter | -1.0 | FMID | Individual I.P. Carryover proportionally returned to FMID to cover excess |
| 13048485 | R D Miller | -8.3 | FMID | Individual I.P. Carryover proportionally returned to FMID to cover excess |
| 13048560 | Fall River Canal | -384.2 | FMID | Individual I.P. Carryover proportionally returned to FMID to cover excess |
| 13048705 | Chester | -29.1 | FMID | Individual I.P. Carryover proportionally returned to FMID to cover excess |
| 13049008 | McBee | -2.9 | FMID | Individual I.P. Carryover proportionally returned to FMID to cover excess |
| 13049015 | Curr | -0.9 | FMID | Individual I.P. Carryover proportionally returned to FMID to cover excess |
| 13049310 | RLF Pump | -3.9 | FMID | Individual I.P. Carryover proportionally returned to FMID to cover excess |
| 13049495 | G Blanchard | -2.2 | FMID | Individual I.P. Carryover proportionally returned to FMID to cover excess |
| 13049705 | Farmers Friend | -36.9 | FMID | Individual I.P. Carryover proportionally returned to FMID to cover excess |
| 13049710 | Twin Groves | -17.3 | FMID | Individual I.P. Carryover proportionally returned to FMID to cover excess |
| 13049725 | St. Anthony Union | -177.4 | FMID | Individual I.P. Carryover proportionally returned to FMID to cover excess |
| 13050525 | Egin | -89.2 | FMID | Individual I.P. Carryover proportionally returned to FMID to cover excess |
| 13053951 | Clements ville (combined w/ S Pipe) | 5,000.0 | Fre-Mad Rental | Fre-Mad Rental |
| 13053951 | S Pipe | 952.4 | Groundwater Exchange Well | GW exchange pumping 13055199, 13055200, 13055316, 13055318, 13055324, |
| 13053951 | S Pipe | -39.3 | FMID | Individual I.P. Carryover proportionally returned to FMID to cover excess |
| 13054045 | Hibbert Farms | 300.0 | Fre-Mad Rental | Fre-Mad Rental |
| 13054045 | Hibbert Farms | -2.9 | FMID | Individual I.P. Carryover proportionally returned to FMID to cover excess |
| 13054111 | RJ Brown | 2,000.0 | Fre-Mad Rental | Fre-Mad Rental |
| 13054111 | RJ Brown | 270.4 | Groundwater Exchange Well | GW exchange pumping 13055329 R&J Brown Exchange |
| 13054291 | P L Stott | -0.6 | FMID | Individual I.P. Carryover proportionally returned to FMID to cover excess |
| 13054420 | Parkinson Farms | 765.8 | Groundwater Exchange Well | GW exchange pumping 1/2 of 13055043, 13055044, and 13055045 Total Exchange |
| 13054420 | Parkinson Farms | 169.3 | Groundwater Exchange Well | Excess Schwendiman share of GW Exchange Pumping applied to B Parkinson |
| 13054515 | Canyon Creek Canal | -53.0 | FMID | Individual I.P. Carryover proportionally returned to FMID to cover excess |
| 13054577 | G Crapo | -1.5 | FMID | Individual I.P. Carryover proportionally returned to FMID to cover excess |
| 13054590 | Steveco | 1,000.0 | Fre-Mad Rental | Fre-Mad Rental |

STORAGE ALLOCATION ADJUSTMENTS TO 2012 WATER RIGHT ACCOUNTING

| Diversion Number | Diversion Allocation Adjusted | Storage Amount Adjusted (ac-ft) | Storage Provided to (-) or from (+) | Comment |
|-------------------------|--------------------------------------|--|--|--|
| 13054590 | Steveco | 537.1 | Groundwater Exchange Well | GW exchange pumping 13054588 Steveco Canyon Exchange |
| 13054705 | V Schwendiman | 4,000.0 | Fre-Mad Rental | Fre-Mad Rental |
| 13054705 | V Schwendiman | 765.8 | Groundwater Exchange Well | GW exchange pumping 1/2 of 13055043, 13055044, and 13055045 Total Exchange |
| 13054705 | V Schwendiman | -169.3 | Excess Groundwater Exchange Well | Excess GW Exchange Pumping applied to B Parkinson |
| 13054772 | Brent Ricks | 521.3 | Groundwater Exchange Well | GW exchange pumping 13055317 R Ricks Exchange |
| 13054772 | Brent Ricks | -78.7 | Excess GW Exchange Pumping | 13055317 R Ricks Exchange Excess GW Exchange pumping prior to Day of Allocation. |
| 13054772 | Brent Ricks | -9.2 | FMID | Individual I.P. Carryover proportionally returned to FMID to cover excess |
| 13054801 | Canyon Creek Lateral Exchange | 292.3 | Groundwater Exchange Well | GW exchange pumping 13055041 Canyon Creek Lateral Exchange |
| 13054801 | Canyon Creek Lateral | 800.0 | Fre-Mad Rental | Fre-Mad Rental |
| 13054850 | Siddoway Sheep Co. | 100.0 | Fre-Mad Rental | Fre-Mad Rental |
| 13055030 | Wilford | -98.6 | FMID | Individual I.P. Carryover proportionally returned to FMID to cover excess |
| 13055040 | Teton Irr | -91.0 | FMID | Individual I.P. Carryover proportionally returned to FMID to cover excess |
| 13055050 | Pioneer | -7.0 | FMID | Individual I.P. Carryover proportionally returned to FMID to cover excess |
| 13055060 | Stewart | -14.4 | FMID | Individual I.P. Carryover proportionally returned to FMID to cover excess |
| 13055193 | N Birch | -0.5 | FMID | Individual I.P. Carryover proportionally returned to FMID to cover excess |
| 13055195 | B Leavitt | -3.7 | FMID | Individual I.P. Carryover proportionally returned to FMID to cover excess |
| 13055205 | Pincock-Byington | -14.8 | FMID | Individual I.P. Carryover proportionally returned to FMID to cover excess |
| 13055210 | Teton Island Feeder | -155.1 | FMID | Individual I.P. Carryover proportionally returned to FMID to cover excess |
| 13055275 | Roxana | -36.3 | FMID | Individual I.P. Carryover proportionally returned to FMID to cover excess |
| 13055280 | Island Ward | -14.5 | FMID | Individual I.P. Carryover proportionally returned to FMID to cover excess |
| 13055295 | Saurey | -4.8 | FMID | Individual I.P. Carryover proportionally returned to FMID to cover excess |
| 13055313 | Gardner-Beddes | -5.9 | FMID | Individual I.P. Carryover proportionally returned to FMID to cover excess |
| 13055315 | Woodmansee Johnson | -54.7 | FMID | Individual I.P. Carryover proportionally returned to FMID to cover excess |
| 13055319 | G Godfrey | -0.2 | FMID | Individual I.P. Carryover proportionally returned to FMID to cover excess |
| 13055321 | R R Ricks | -5.0 | FMID | Individual I.P. Carryover proportionally returned to FMID to cover excess |
| 13055327 | J S Wright | -1.5 | FMID | Individual I.P. Carryover proportionally returned to FMID to cover excess |
| 13055334 | Rexburg Irr | -150.9 | FMID | Individual I.P. Carryover proportionally returned to FMID to cover excess |
| 13056501 | Beaver Dick | -3.6 | FMID | Individual I.P. Carryover proportionally returned to FMID to cover excess |
| 13057025 | Butte & Market Lake | 30.0 | Snarr, Dean & Sons LLC | Common Pool Rental |
| 13057030 | Bear Trap | 1,000.0 | Bear Trap Canal Co. | Common Pool Rental |
| 13057038 | Walker Farms | 293.6 | PWUI | Palisades Water User |
| 13057090 | Avon Wilde Pump | 140.0 | PWUI | Palisades Water User |
| 13057097 | N Fullmer | 36.6 | Long Island | Agreement 9/13/1994 (cover usage) |
| 13057114 | Steinke-Murdock | 85.2 | PWUI | Palisades Water User |
| 13057116 | Burleigh Tomchack | 53.0 | PWUI | Palisades Water User |
| 13057118 | Harold Brown | 15.8 | PWUI | Palisades Water User |
| 13057119 | Osgood Grain | 8.5 | PWUI | Palisades Water User |
| 13057120 | Arrington | 22.8 | PWUI | Palisades Water User |
| 13057122 | Arrington | 24.5 | PWUI | Palisades Water User |
| 13057125 | Osgood | 2,500.0 | Osgood Canal Company | Common Pool Rental |
| 13057125 | Osgood | 32.1 | PWUI | Palisades Water User |
| 13057126 | Clements Pump | 12.9 | PWUI | Palisades Water User |
| 13057130 | Kennedy | 81.4 | PWUI | Palisades Water User |

STORAGE ALLOCATION ADJUSTMENTS TO 2012 WATER RIGHT ACCOUNTING

| Diversion Number | Diversion Allocation Adjusted | Storage Amount Adjusted (ac-ft) | Storage Provided to (-) or from (+) | Comment |
|-------------------------|--------------------------------------|--|--|---|
| 13057135 | New Sweden | 5.0 | Angie Horley | Common Pool Rental |
| 13057135 | New Sweden | -541.8 | IF Monroc | New Sweden covers IF Monroc excess use |
| 13057135 | New Sweden | 9.0 | Jenkins, Todd | Common Pool Rental |
| 13057135 | New Sweden | 2,095.4 | PWUI | Palisades Water User |
| 13057135 | New Sweden | 5.0 | Catherine Quapp | Common Pool Rental |
| 13057135 | New Sweden | 3.0 | Todd Thoulion | Common Pool Rental |
| 13057135 | New Sweden | 3.0 | Robert Seifert | Common Pool Rental |
| 13057135 | New Sweden | 1.0 | Trejo, Roque | Common Pool Rental |
| 13057135 | New Sweden | -3,750.0 | IGWA | Private Lease Supply |
| 13057135 | New Sweden | -190.3 | Oxbow Pump | New Sweden covers Oxbow Pump Storage Usage |
| 13057141 | Alan Zohner | 35.5 | PWUI | Palisades Water User |
| 13057145 | Idaho Irrigation | -3,933.5 | Idaho from Sand Creek | Idaho Canal water to cover this diversion |
| 13057145 | Idaho Irrigation | -7.4 | Idaho Pump | Idaho Canal water to cover this diversion |
| 13057145 | Idaho Irrigation | -3,750.0 | IGWA | Private Lease Supply |
| 13057145 | Idaho Irrigation | -570.7 | B Foster | B Foster is a POD for Idaho but Idaho only delivers storage to them |
| 13057938 | Loertscher | 28.5 | Progressive Irrigation | Progressive covers this diversions usage |
| 13058510 | Progressive Sand Creek | 0.0 | Progressive Irrigation | Progressive covers this diversions usage |
| 13058515 | Idaho from Sand Creek | 3,933.5 | Idaho Irrigation | Idaho Canal covers this diversion |
| 13058530 | Willow Creek Diversions | 1,601.4 | Progressive Irrigation | Progressive covers this diversions usage |
| 13059490 | IF Monroc | 541.8 | New Sweden | New Sweden covers IF Monroc excess use |
| 13059523 | Idaho Pump | 7.4 | Idaho Irrigation | Idaho Canal covers this diversion |
| 13059525 | Snake River Valley Irrigation | -6,250.0 | IGWA | Private Lease Supply |
| 13059525 | Snake River Valley Irrigation | -3,731.5 | Jensen Grove | Agreement 5/7/07 (cover usage) |
| 13060500 | Reservation Mitigation | 29,320.7 | Mitigation Inc. | Mitigation Inc. water covers the Reservation Mitigation Use |
| 13060501 | Reservation | 312.1 | Ft. Hall Michaud | Ft. Hall Michaud Storage used to cover this diversion |
| 13060505 | Oxbow Pump | 190.3 | New Sweden | New Sweden covers Oxbow Pump Storage Usage |
| 13061520 | New Lavaside | -162.0 | Riverside Canal | Agreement 4/10/09 (up to 162 AF reduced to actual usage) |
| 13061525 | Peoples | -3,750.0 | IGWA | Private Lease Supply |
| 13061525 | Peoples | 3,750.0 | IGWA | Private Lease Assignment |
| 13061610 | Aberdeen-Springfield Canal Co. | -3,861.0 | IGWA | Private Lease Supply to Northside |
| 13061610 | Aberdeen-Springfield Canal Co. | -8,639.0 | IGWA | Private Lease Supply to ASCC |
| 13061610 | Aberdeen-Springfield Canal Co. | 8,639.0 | IGWA | Assignment of IGWA Private Lease |
| 13061705 | Riverside Canal | 162.0 | New Lavaside Pumps | Agreement 4/10/09 (up to 162 AF reduced to actual usage) |
| 13062051 | Jensen Grove | 441.7 | PWUI | Palisades Water User |
| 13062051 | Jensen Grove | 3,731.5 | Snake River Valley Irrigation | Agreement 5/7/07 (cover usage) |
| 13075900 | Ft Hall Michaud | -45,716.0 | Idaho Power | Rental Agreement per letter 8/17/09 until 10/12/13 |
| 13075900 | Ft Hall Michaud | -312.1 | Reservation | Ft. Hall Michaud Storage used to cover Reservation storage use |
| 13076400 | Falls Irrigation District | -10,000.0 | Southwest Irrigation District | Private Lease Supply |
| 13077755 | Call Farms | 528.7 | PWUI | Palisades Water User |
| 13077775 | Robert Evans Pump | 120.0 | Webb Basin Dairy | Common Pool Rental |
| 13080000 | Minidoka Irrigation District | 8,370.0 | Minidoka Credit | Same amount every year |
| 13080000 | Minidoka Irrigation District | -362.4 | Minidoka Irrigation Misc. Pumps | (-) sum of + pumps below - MID covers use |
| 13080000 | Minidoka Irrigation District | -2,000.0 | Southwest Irrigation District | Private Lease Supply |

STORAGE ALLOCATION ADJUSTMENTS TO 2012 WATER RIGHT ACCOUNTING

| Diversion Number | Diversion Allocation Adjusted | Storage Amount Adjusted (ac-ft) | Storage Provided to (-) or from (+) | Comment |
|-------------------------|--------------------------------------|--|--|--|
| 13080000 | Minidoka Irrigation District | -3,000.0 | Southwest Irrigation District | Private Lease Supply |
| 13080000 | Minidoka Irrigation District | -10,000.0 | Water mitigation Coalition | Private Lease Supply |
| 13080000 | Minidoka Irrigation District | 1,028.5 | Water mitigation Coalition | Assignment of WMC lease |
| 13080000 | Minidoka Irrigation District | -200.0 | Wickel, Ardel | Private Lease Supply |
| 13080000 | Minidoka Irrigation District | 200.0 | Wickel, Ardel | Assignment of Private Lease |
| 13080500 | Burley Irrigation District | 27.5 | Baumgartner, Paul | Common Pool Rental |
| 13080500 | Burley Irrigation District | -1,127.0 | BID Misc. Pumps | (-) sum of * pumps below - BID covers use |
| 13080500 | Burley Irrigation District | 5,130.0 | Minidoka Credit | Same amount every year |
| 13080500 | Burley Irrigation District | 637.5 | Water mitigation Coalition | Assignment of WMC lease |
| 13080500 | Burley Irrigation District | 5,000.0 | Southwest Irrigation District | Common Pool Rental |
| 13080500 | Burley Irrigation District | 2,000.0 | Southwest Irrigation District | Common Pool Rental |
| 13080500 | Burley Irrigation District | 3,000.0 | Southwest Irrigation District | Assignment of SWID Lease |
| 13080500 | Burley Irrigation District | 2,000.0 | Southwest Irrigation District | Assignment of SWID Lease |
| 13084590 | L Lebsack | 153.7 | BID | * |
| 13084598 | Minidoka Irrigation District Misc. | 195.2 | Minidoka ID | + |
| 13084610 | Law-Ker Farms | 167.2 | Minidoka ID | + |
| 13084640 | Burley Golf Course | 251.7 | BID | * |
| 13084650 | City of Burley | 153.3 | BID | * |
| 13084690 | Amalgamated Sugar | 93.6 | BID | * |
| 13084710 | Tilley | 68.1 | BID | * |
| 13084720 | Millercoors | 149.8 | BID | * |
| 13085275 | PR Enterprises #1 | 61.7 | BID | * |
| 13085275 | PR Enterprises #1 | 80.3 | PWUI | Palisades Water User |
| 13085300 | PR Enterprises #2 | 141.1 | BID | * |
| 13085350 | SWID Pumps | 10,000.0 | Southwest Irrigation District | Assignment of SWID Lease |
| 13085350 | SWID Pumps | 1,388.0 | IGWA | Common Pool Rental |
| 13085350 | SWID Pumps | 860.8 | PWUI | Palisades Water User |
| 13085390 | P Hobson | 54.0 | BID | * |
| 13085400 | Hobson | 157.1 | PWUI | Palisades Water User |
| 13085500 | A&B Irrigation | 1,088.0 | Water mitigation Coalition | Assignment of WMC lease |
| 13086000 | Milner Irrigation | 1,351.2 | Artesian | Assignment using allocation after evap (48.82%) |
| 13086000 | Milner Irrigation | 5,000.0 | Southwest Irrigation District | Common Pool Rental |
| 13086000 | Milner Irrigation | 500.0 | Breeding, Glen | Common Pool Rental |
| 13086000 | Milner Irrigation | 7,000.0 | Southwest Irrigation District | Assignment of SWID Lease |
| 13086000 | Milner Irrigation | 170.0 | Water mitigation Coalition | Assignment of WMC lease |
| 13086530 | AFRD #2 | 7,708.0 | IGWA | Common Pool Rental |
| 13086530 | AFRD #2 | 1,000.0 | Minidoka Credit | same amount every year |
| 13086530 | AFRD #2 | 833.0 | Water mitigation Coalition | Assignment of WMC lease |
| 13087000 | Northside Canal | 3,844.0 | IGWA | Common Pool Rental |
| 13087000 | Northside Canal | 3,861.0 | IGWA | Assignment of Aberdeen-Springfield Private Lease |
| 13087000 | Northside Canal | 3,750.0 | IGWA | Assignment of Idaho Private Lease |
| 13087000 | Northside Canal | 6,250.0 | IGWA | Assignment of Snake River Valley Private Lease |

STORAGE ALLOCATION ADJUSTMENTS TO 2012 WATER RIGHT ACCOUNTING

| Diversion Number | Diversion Allocation Adjusted | Storage Amount Adjusted (ac-ft) | Storage Provided to (-) or from (+) | Comment |
|-------------------------|--------------------------------------|--|--|---|
| 13087000 | Northside Canal | 3,750.0 | IGWA | Assignment of New Sweden Private Lease |
| 13087000 | Northside Canal | -7,750.0 | Minidoka Credit | Same amount every year |
| 13087000 | Northside Canal | 2,065.5 | Water mitigation Coalition | Assignment of WMC lease |
| 13087500 | Twin Falls Canal Company | 2,677.5 | Water mitigation Coalition | Assignment of WMC lease |
| 13087500 | Twin Falls Canal Company | 1,500.0 | Water mitigation Coalition | Assignment of WMC lease |
| 13087500 | Twin Falls Canal Company | 20,000.0 | Twin Falls Canal Company | Common Pool Rental |
| 13087500 | Twin Falls Canal Company | 1,416.6 | Artesian | Assignment using allocation after evap (51.18%) |
| 13087500 | Twin Falls Canal Company | -6,750.0 | Minidoka Credit | same amount every year |
| 13087500 | Twin Falls Canal Company | 3,000.0 | Southwest Irrigation District | Assignment of SWID Lease |
| 99999100 | City of Pocatello | -7,000.0 | Southwest Irrigation District | Private Lease Supply |
| 99999100 | City of Pocatello | -3,000.0 | Southwest Irrigation District | Private Lease Supply |
| 99999250 | IGWA | 0.0 | Wyoming Compact | IGWA did not pay WD1 for Wyoming Compact usage, therefore not utilized |
| 99999300 | PWUI | -1,250.0 | IGWA | Private Lease Supply |
| 99999300 | PWUI | 1,250.0 | IGWA | Private Lease Assignment |
| 99999300 | PWUI | -19,029.8 | Palisades Water Users | Total Palisades Water User Water Used taken out of PWUI |
| 99999350 | Idaho Power | 45,716.0 | Fort Hall Michaud | Rental Agreement per letter 8/17/09 until 10/12/13 |
| 99999400 | USBR | 170,000.0 | Flow Augmentation Rental Pool | USBR Lease |
| 99999410 | Artesian | -1,351.2 | Milner Irrigation | Assignment using allocation after evap (48.82%) |
| 99999410 | Artesian | 42.2 | PWUI | Palisades Water User |
| 99999410 | Artesian | -1,416.6 | Twin Falls Canal | Assignment using allocation after evap (51.18%) |
| 99999600 | Fremont Madison | -20,978.0 | Fre-Mad Rental | (-)sum of all Fre-Mad Rentals |
| 99999600 | Fremont Madison | -11,187.2 | Henrys Fork Excess Use | (-) sum of main stem henrys fork, falls river, and teton river excess use. Table 29 |
| 99999600 | Fremont Madison | -533.0 | Indian/Bergman Storage | Indian Bergman Reservoir storage covers 13048060 Squirrel Creek Pumps excess use |
| 99999600 | Fremont Madison | 75.0 | Cache Canal | Fre-Mad Rental |
| 99999600 | Fremont Madison | 7,353.0 | Trail Creek Pipeline | Fre-Mad Rental |
| 99999600 | Fremont Madison | 0.0 | Rental Reverted to FMID | Total Fre-Mad Rental Returns |
| 99999600 | Fremont Madison | 1,757.9 | FMID Individual Carryover | Individual Island Park Carryover returned to FMID storage account |
| 99999700 | Mitigation Inc. | -29,320.7 | Reservation Mitigation | Mitigation Inc. water covers the Reservation mitigation use |
| 99999950 | Snake River | 99.0 | Alan Corbett | Common Pool Rental - New pump was never installed during 2012 |
| 99999950 | Snake River | 8.0 | Jefferson County | Common Pool Rental - Great Feeder shown as diversion location |
| 99999950 | Snake River | 5.0 | Denny, Eve | Common Pool Rental - Great Feeder shown as diversion location |
| 99999950 | Snake River | 106.0 | N Rigby | N Rigby storage used by John and David Ellsworth unmeasured pump |
| 99999950 | Snake River | 0.0 | Snake River Reverted | Total Common Pool Rental Returns |
| 99999950 | Snake River | 471.2 | Unallocated Accrual | Unallocated stored on October 31 - unaccounted stored day of allocation |
| 99999950 | Snake River | 78.7 | Excess GW Exchange Pumping | 13054772 R Ricks Exchange Excess GW Exchange pumping prior to Day of Allocation. |
| 99999950 | Snake River | 2,740.0 | Ririe Correction | Adjustment to zero Milner carryover out to cover Common Pool Rentals |
| 99999950 | Snake River | 1,399.0 | Willow Correction | Adjustment to zero Milner carryover out to cover Common Pool Rentals |
| 99999950 | Snake River | -2,810.0 | Gain Averaging | Adjustment to zero Milner carryover out to cover Common Pool Rentals |
| 99999950 | Snake River | -3,094.8 | Snake River Excess Use | Adjustment to zero Milner carryover out to cover Common Pool Rentals |
| 99999950 | Snake River | 5.0 | Zaugg, Alonzo | Common Pool Rental - Great Feeder shown as diversion location |
| 99999950 | Snake River | 20.0 | Neil Grover | Common Pool Rental - new Swan Valley pump not installed |

PALISADES WATER USERS, INC 2012 STORAGE ALLOCATION

| DIVERSION # | DIVERSION NAME | AF |
|----------------|----------------------------|----------|
| 13032920 | ROD ROSE | 13.3 |
| 13033010 | PALISADES | 836.7 |
| 13033660 | LYNN DIXON | 27.2 |
| 13034460 | LLOYD JACOBSON | 106.5 |
| 13037305 | IRA SPAULDING | 2.2 |
| 13037490 | BRAD FOSTER | 261.8 |
| 13037505 | ANDERSON CANAL | 186.7 |
| 13037510 | M & M CATTLE (S) | 325.5 |
| 13037855,60,80 | NEWBY PUMPS | 467.5 |
| 13037980 | FARMERS FRIEND | 1,022.8 |
| 13037985 | ENTERPRISE | 12.0 |
| 13038030 | ROSS & RAND | 195.5 |
| 13038055 | HARRISON | 36.8 |
| 13038085 | RUDY | 2,338.7 |
| 13038090 | LOWDER | 107.6 |
| 13038098 | KITE & NORD | 124.4 |
| 13038110 | BURGESS CANAL | 4.0 |
| 13038113 | MERLIN HILL | 215.0 |
| 13038115 | CLARK & EDWARDS CANAL | 36.1 |
| 13038145 | CROFT | 299.9 |
| 13038148 | GEROLD HOLMAN | 6.0 |
| 13038149 | GORDON MUMA | 11.3 |
| 13038150 | LABELLE IRRIGATION | 72.3 |
| 13038180 | RIGBY CANAL | 54.9 |
| 13038225 | WEST LABELLE & LONG ISLAND | 588.9 |
| 13038382 | WES DABELL | 157.1 |
| 13038386 | J NEAL ERICKSON | 278.1 |
| 13038392 | SUNNYDELL | 536.5 |
| 13038393 | COVINGTON BROTHERS | 826.4 |
| 13038405 | TIM PARKINSON | 518.3 |
| 13038410 | R GROVER | 637.2 |
| 13038417 | CHENEY (DARRELL) | 11.9 |
| 13038426 | LENROOT | 12.0 |
| 13038434 | TEXAS-LIBERTY | 81.4 |
| 13038435 | BANNOCK JIM | 15.0 |
| 13038436 | HILL PETTINGER | 690.0 |
| 13038438 | HILL PETTINGER,R ROTH | 168.0 |
| 13045755 | TEMPLE ST INVESTMENT | 40.5 |
| 13045849 | SEELEY | 17.5 |
| 13046015 | REX & CLARK BAUM | 20.1 |
| 13046020 | MCCULLOCK | 34.6 |
| 13046075 | JIM NEDROW | 80.3 |
| 13046084 | DICK NEDROW | 24.1 |
| 13047305 | YELLOWSTONE | 1,471.0 |
| 13047475 | MARYSVILLE | 775.2 |
| 13047575 | FARMERS OWN | 207.3 |
| 13047625 | MARY GRIFFEL | 62.2 |
| 13057038 | WALKER FARMS | 293.6 |
| 13057090 | AVON WILDE PUMP | 140.0 |
| 13057114 | STEINKE-MURDOCK | 85.2 |
| 13057116 | BURLEIGH TOMCHAK | 53.0 |
| 13057118 | HAROLD BROWN | 15.8 |
| 13057119 | OSGOOD GRAIN | 8.5 |
| 13057120 | ARRINGTON | 22.8 |
| 13057122 | ARRINGTON | 24.5 |
| 13057125 | OSGOOD | 32.1 |
| 13057126 | CLEMENTS PUMP | 12.9 |
| 13057130 | KENNEDY | 81.4 |
| 13057135 | GREAT WESTERN CANAL | 2,095.4 |
| 13057141 | Alan Zohner | 35.5 |
| 13062051 | JENSEN GROVE | 441.7 |
| 13077755 | CALL FARMS | 528.7 |
| 13085275 | BAR U INC | 80.3 |
| 13085300 | BAR U INC | 0.0 |
| 13085400 | HOBSON | 157.1 |
| 13085350 | SWID | 860.8 |
| 99999410 | ARTESIAN | 42.2 |
| 99999300 | SR MISC | 24,043.8 |
| | | 43,073.6 |