Theme: \\Fresno\enviro_gis\WaterManagement\MidSnake\BaseData\Mxds\USalmon_MurphyGage.mxd

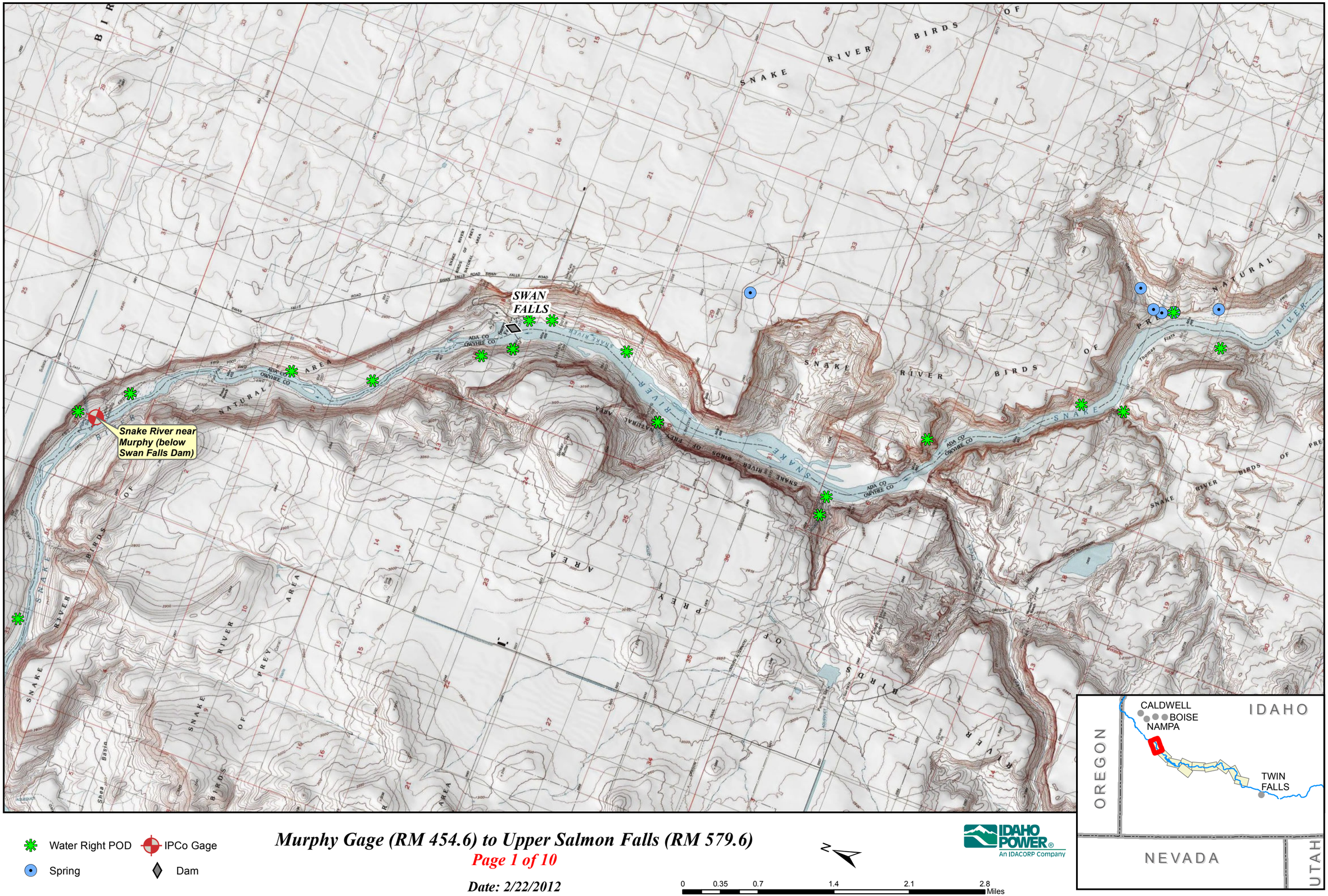

Water Right POD
IPCo Gage
Spring
Dam

Murphy Gage (RM 454.6) to Upper Salmon Falls (RM 579.6)

Date: 2/22/2012

N

0 0.35 0.7 1.4 2.1 2.8 Miles

IDAHO POWER® An IDACORP Company

Theme: \\Fresno\enviro_gis\WaterManagement\MidSnake\BaseData\Mxds\USalmon_MurphyGage.mxd

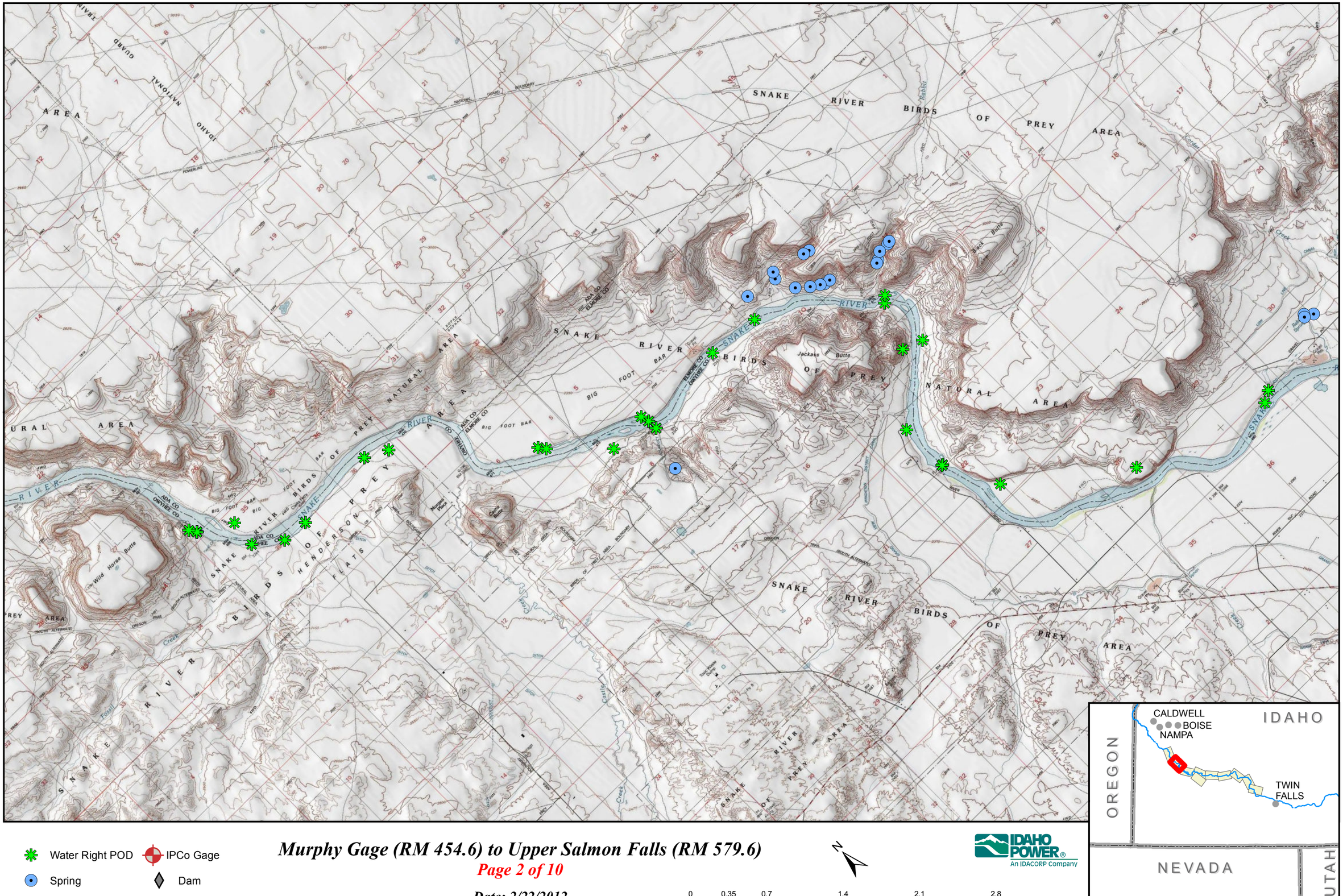

Water Right POD

IPCo Gage

Spring

Dam

Murphy Gage (RM 454.6) to Upper Salmon Falls (RM 579.6)

Page 2 of 10

Date: 2/22/2012

0 0.35 0.7 1.4 2.1 2.8 Miles

IDAHO POWER® An IDACORP Company

Theme: \\Fresno\enviro_gis\WaterManagement\MidSnake\BaseData\Mxds\USalmon_MurphyGage.mxd

Water Right POD
IPCo Gage
Spring
Dam

Murphy Gage (RM 454.6) to Upper Salmon Falls (RM 579.6)

Date: 2/22/2012

N

0 0.35 0.7 1.4 2.1 2.8 Miles

IDAHO POWER® An IDACORP Company

Theme: \\Fresno\enviro_gis\WaterManagement\MidSnake\BaseData\Mxds\USalmon_MurphyGage.mxd

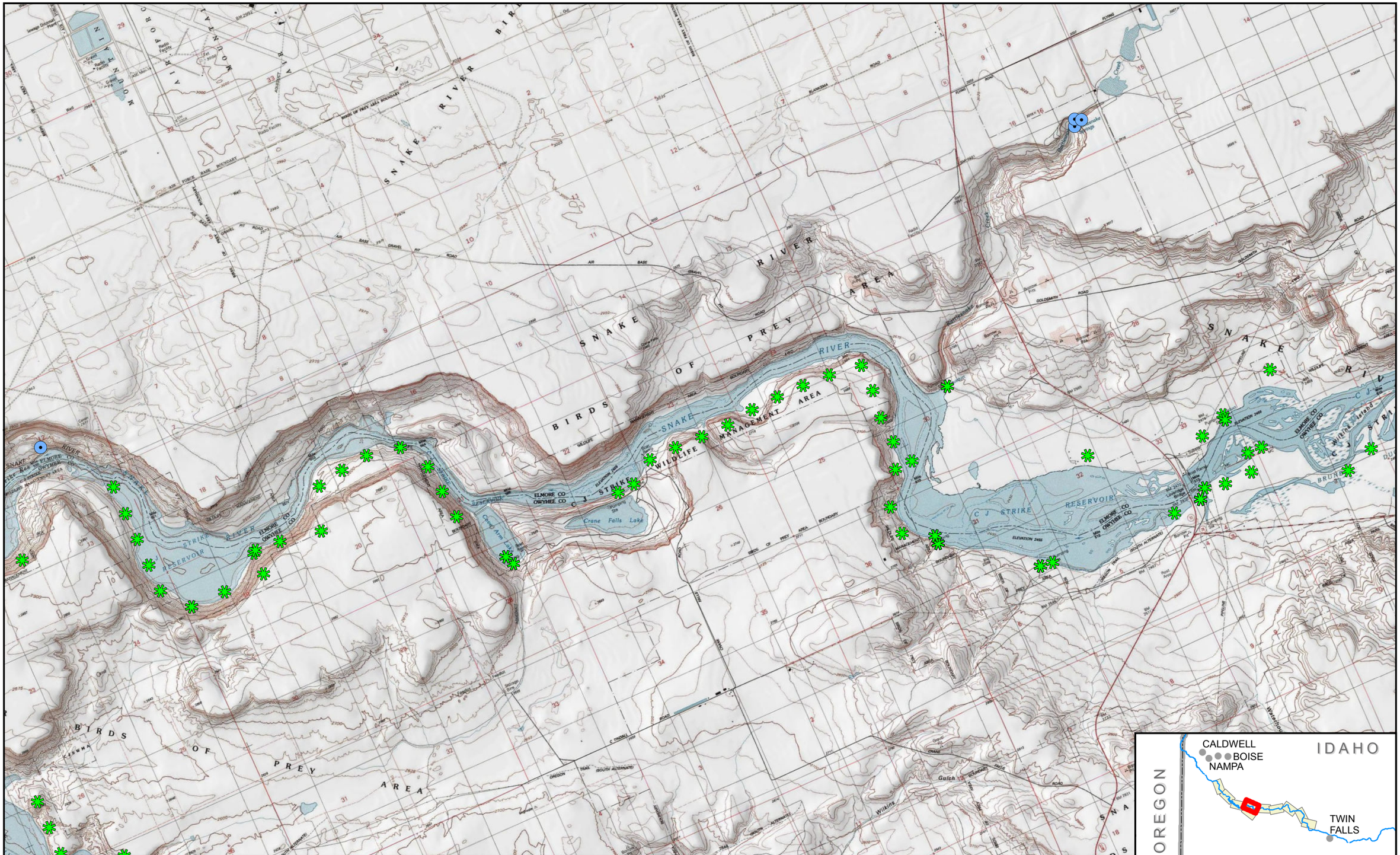

Water Right POD
IPCo Gage
Spring
Dam

Murphy Gage (RM 454.6) to Upper Salmon Falls (RM 579.6)

Page 4 of 10

Date: 2/22/2012

N

0 0.35 0.7 1.4 2.1 2.8 Miles

IDAHO POWER® An IDACORP Company

Theme: \\Fresno\enviro_gis\WaterManagement\MidSnake\BaseData\Mxds\USalmon_MurphyGage.mxd

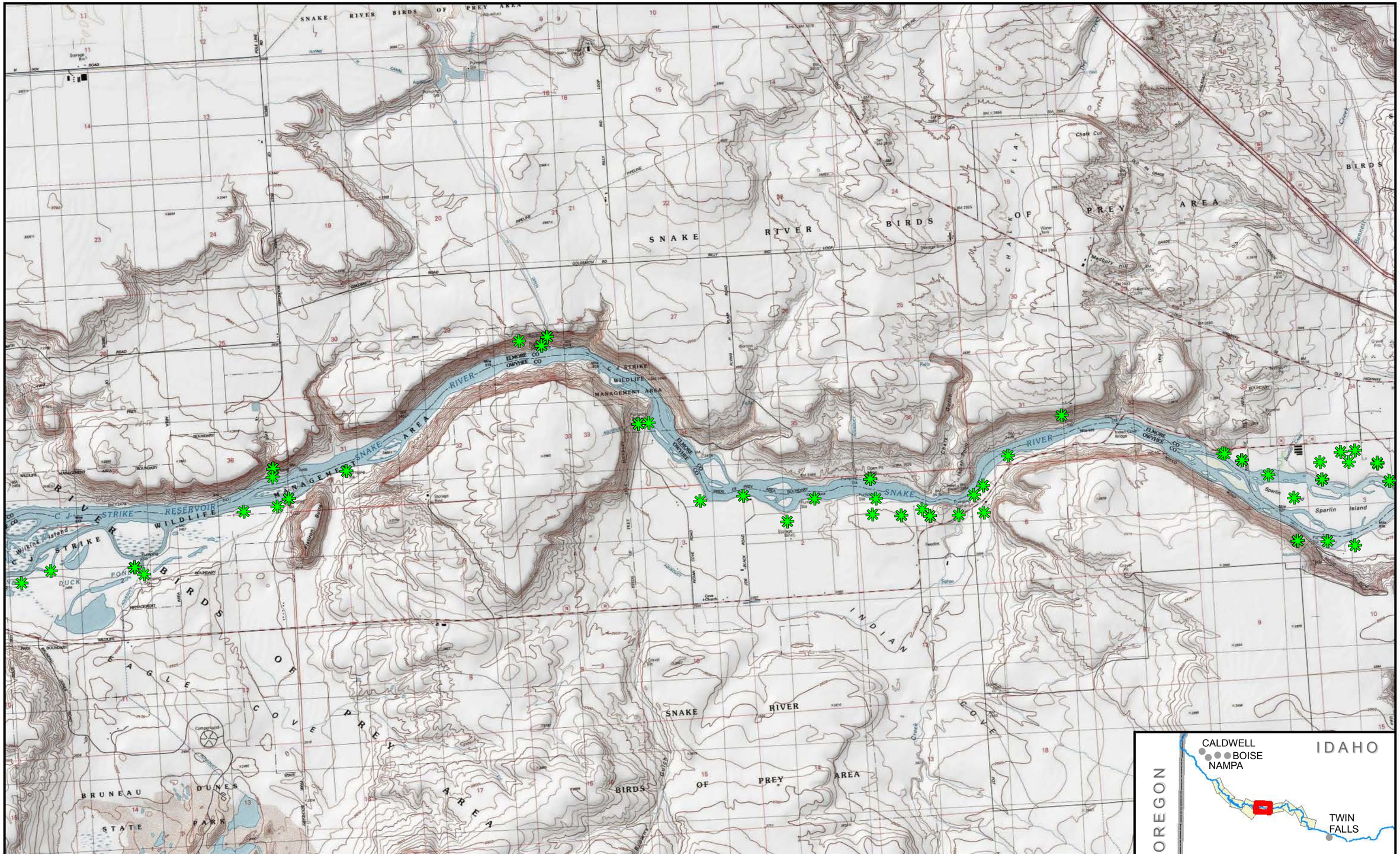
SNAKE RIVER BIRDS OF PREY AREA
SNAKE RIVER BIRDS OF PREY AREA
CHALK FLAT
C. J. STRIKE WILDLIFE MANAGEMENT AREA
ELMORE CO
OWYHEE CO
SNAKE RIVER
C. J. STRIKE RESERVOIR
WILDLIFE MANAGEMENT AREA
EAGLE COVE
BRUNEAU DUNES STATE PARK
INDIAN COVE
Sparlin Island
Chalk Cut
McDuffy Hill
Bennett Creek
Falls Creek
Camp Creek
Sparlin Creek
Sparlin Island
Water Tank
Storage Bins
Pumping Station
Aqueduct
Canal
Pipeline
Goldsmith Rd
Billy Rd
Flying Rd
Pole Line Rd
Loop Rd
Palace Rd
Cove Rd
Indian Cove Rd
Boundary
Wildlife Management Area
Campground
Open Pit
Gravel Pit
Feedlot
Siphon
Bridge
Highway
Old Highway
Trail
Road
Grade
Fence
Water Gap
Cattle Guard
Gate
Pond
Duck Pond
Falls
Rapids
Creek
Gulch
Canyon
Ridge
Hill
Island
Cove
Bluff
Cliff
Rock
Sand
Gravel
Mud
Marsh
Swamp
Lake
Reservoir
Dam
Bridge
Tunnel
Aqueduct
Pipeline
Canal
Ditch
Levee
Dike
Jetty
Breakwater
Pier
Wharf
Dock
Boat Ramp
Landing
Airstrip
Helipad
Heliport
Airport
Runway
Taxiway
Apron
Hangar
Tower
Antenna
Radio Tower
Microwave Tower
Water Tower
Tank
Silo
Grain Elevator
Barn
Shed
Garage
Warehouse
Factory
Mill
Power Plant
Substation
Transformer
Generator
Windmill
Solar Panel
Wind Turbine
Hydroelectric Plant
Nuclear Plant
Coal Plant
Gas Plant
Oil Rig
Oil Tank
Gas Tank
Pipeline
Refinery
Mine
Quarry
Gravel Pit
Sand Pit
Clay Pit
Landfill
Dump
Cemetery
Church
School
Hospital
Clinic
Library
Museum
Theater
Stadium
Park
Playground
Golf Course
Campground
Picnic Area
Trailhead
Trail
Road
Highway
Interstate
Bridge
Tunnel
Railroad
Station
Depot
Yard
Siding
Switch
Signal
Crossing
Gate
Fence
Wall
Building
House
Cabin
Shack
Tent
Camper
Trailer
Motel
Hotel
Restaurant
Bar
Store
Shop
Office
Factory
Warehouse
Barn
Shed
Garage
Silo
Tower
Antenna
Radio Tower
Microwave Tower
Water Tower
Tank
Silo
Grain Elev

Theme: \\Fresno\enviro_gis\WaterManagement\MidSnake\BaseData\Mxds\USalmon_MurphyGage.mxd

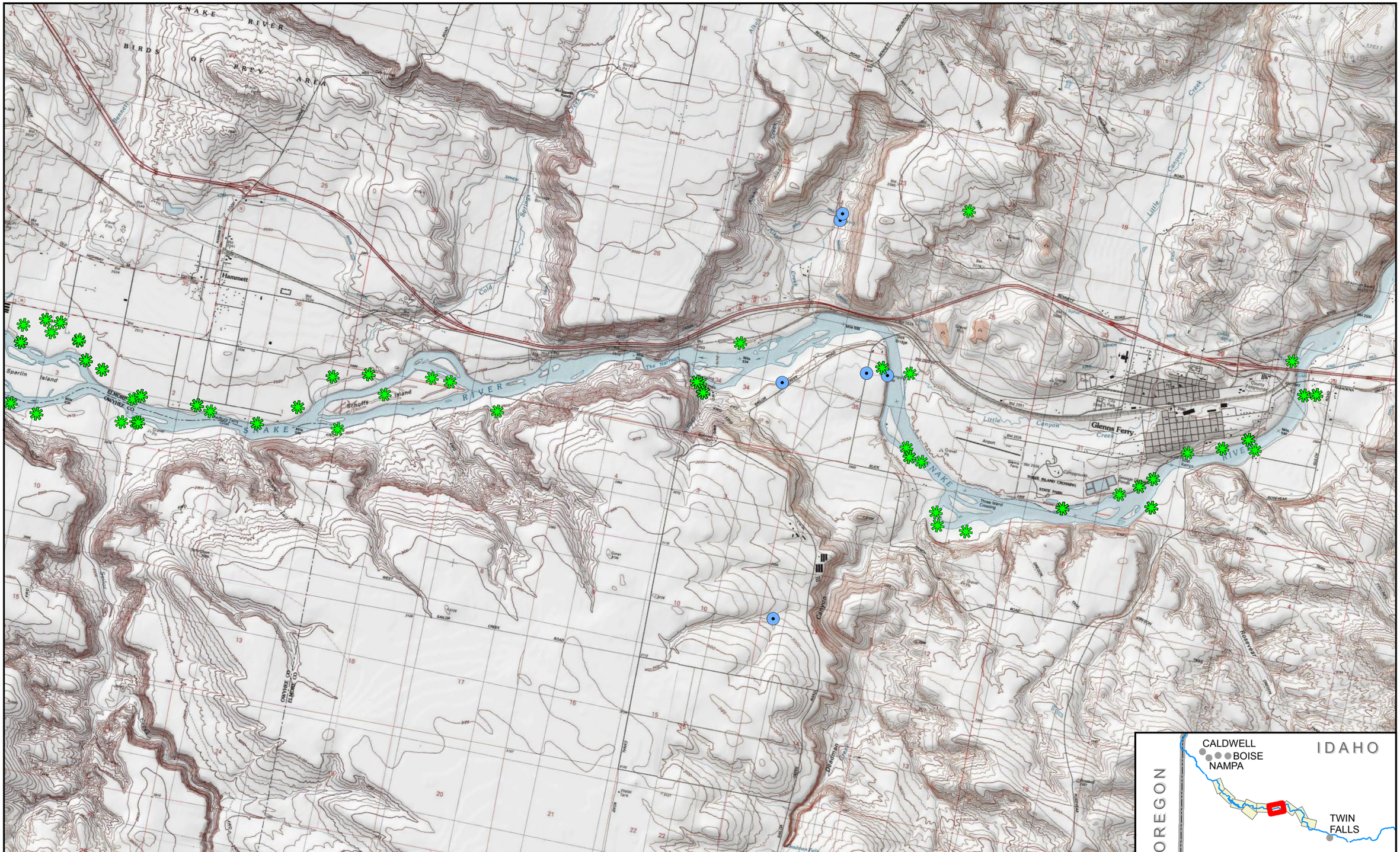

Water Right POD
IPCo Gage
Spring
Dam

Murphy Gage (RM 454.6) to Upper Salmon Falls (RM 579.6)

Page 6 of 10

Date: 2/22/2012

N

0 0.35 0.7 1.4 2.1 2.8 Miles

IDAHO POWER® An IDACORP Company

Theme: \\Fresno\enviro_gis\WaterManagement\MidSnake\BaseData\Mxds\USalmon_MurphyGage.mxd

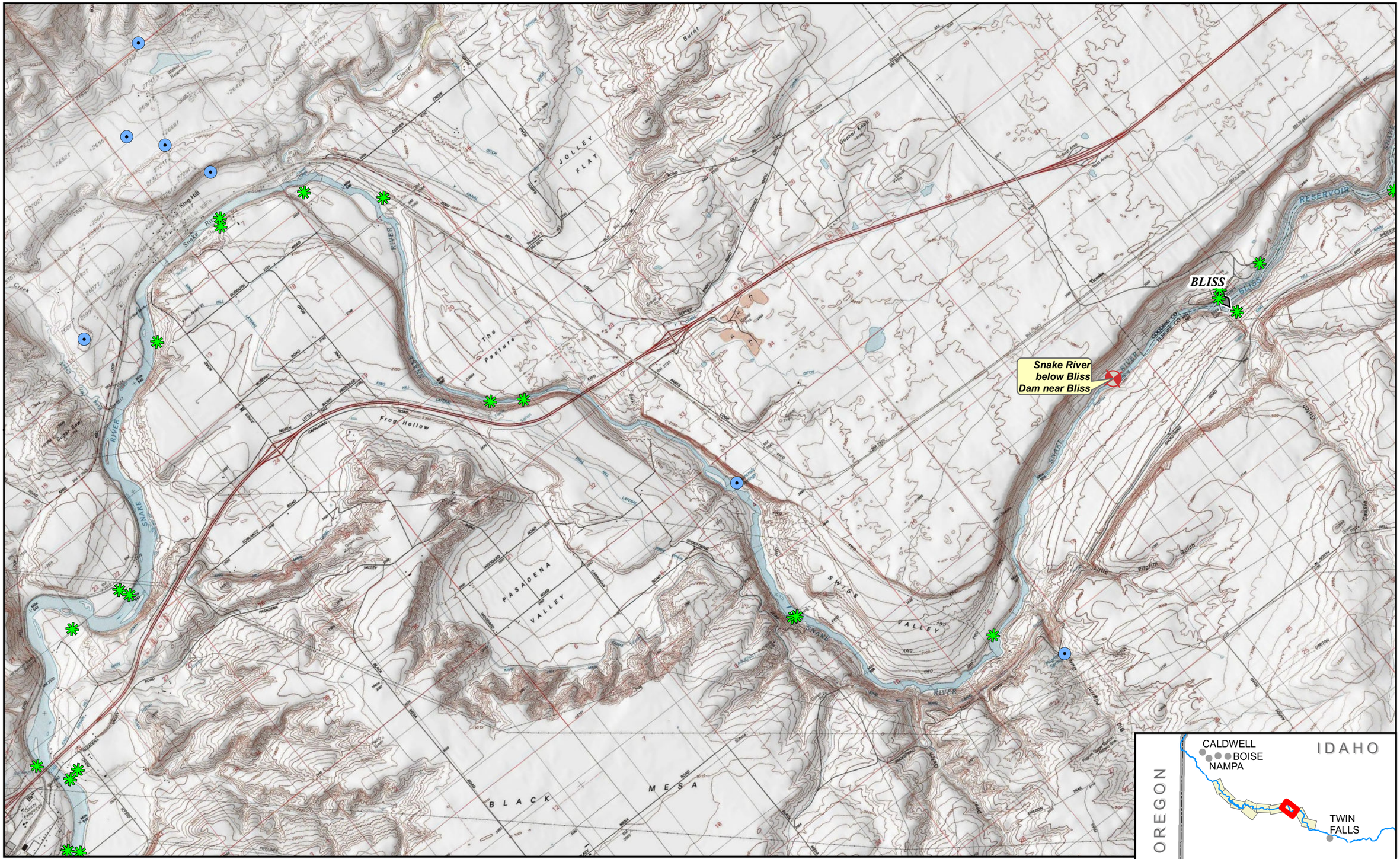

Water Right POD
IPCo Gage
Spring
Dam

Murphy Gage (RM 454.6) to Upper Salmon Falls (RM 579.6)

Date: 2/22/2012

0 0.35 0.7 1.4 2.1 2.8 Miles

IDAHO POWER® An IDACORP Company

Theme: \\Fresno\enviro_gis\WaterManagement\MidSnake\BaseData\Mxds\USalmon_MurphyGage.mxd

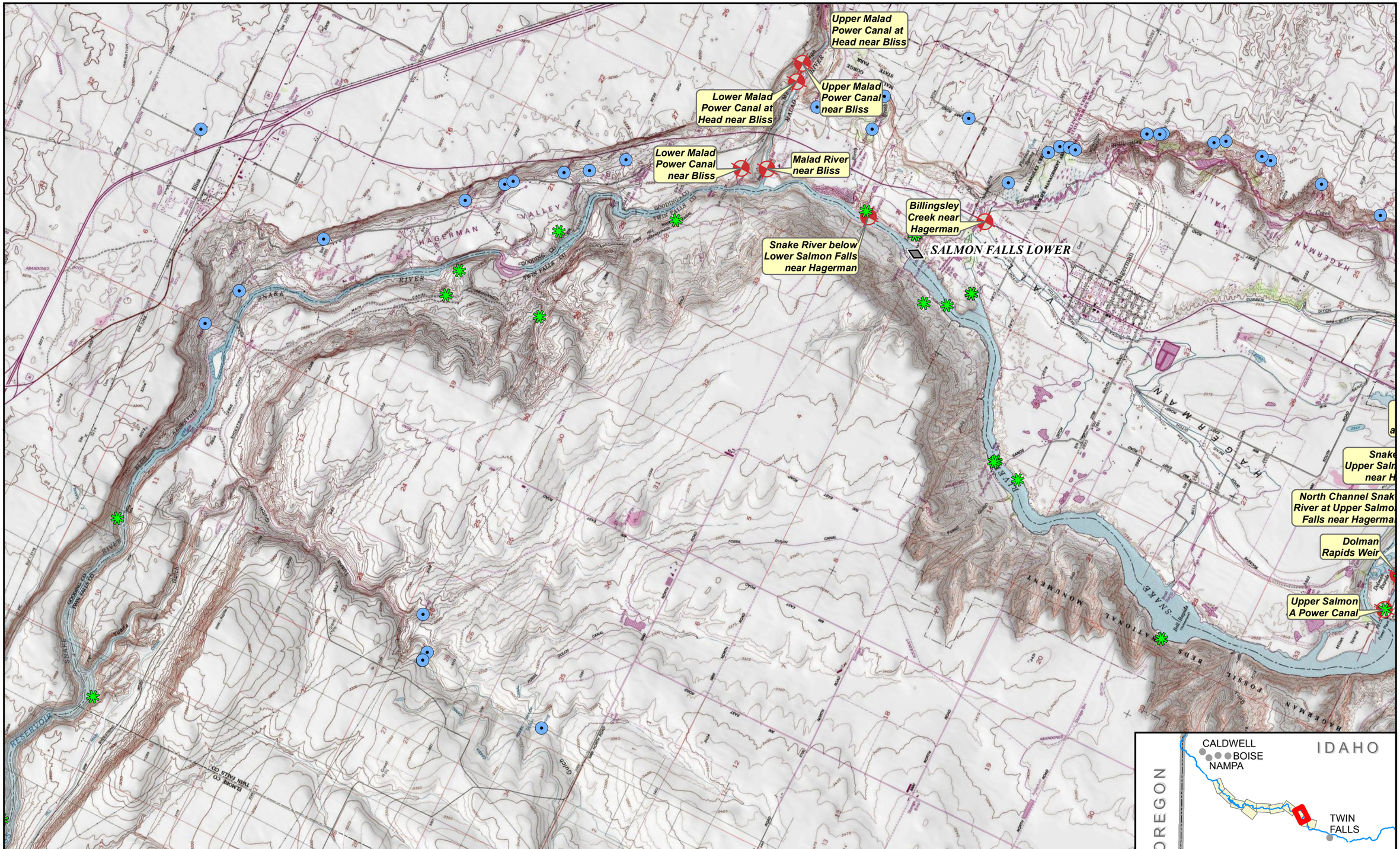

Water Right POD
IPCo Gage
Spring
Dam

Murphy Gage (RM 454.6) to Upper Salmon Falls (RM 579.6)

Date: 2/22/2012

0 0.35 0.7 1.4 2.1 2.8 Miles

IDAHO POWER®
An IDACORP Company

Theme: \\Fresno\enviro_gis\WaterManagement\MidSnake\BaseData\Mxds\USalmon_MurphyGage.mxd

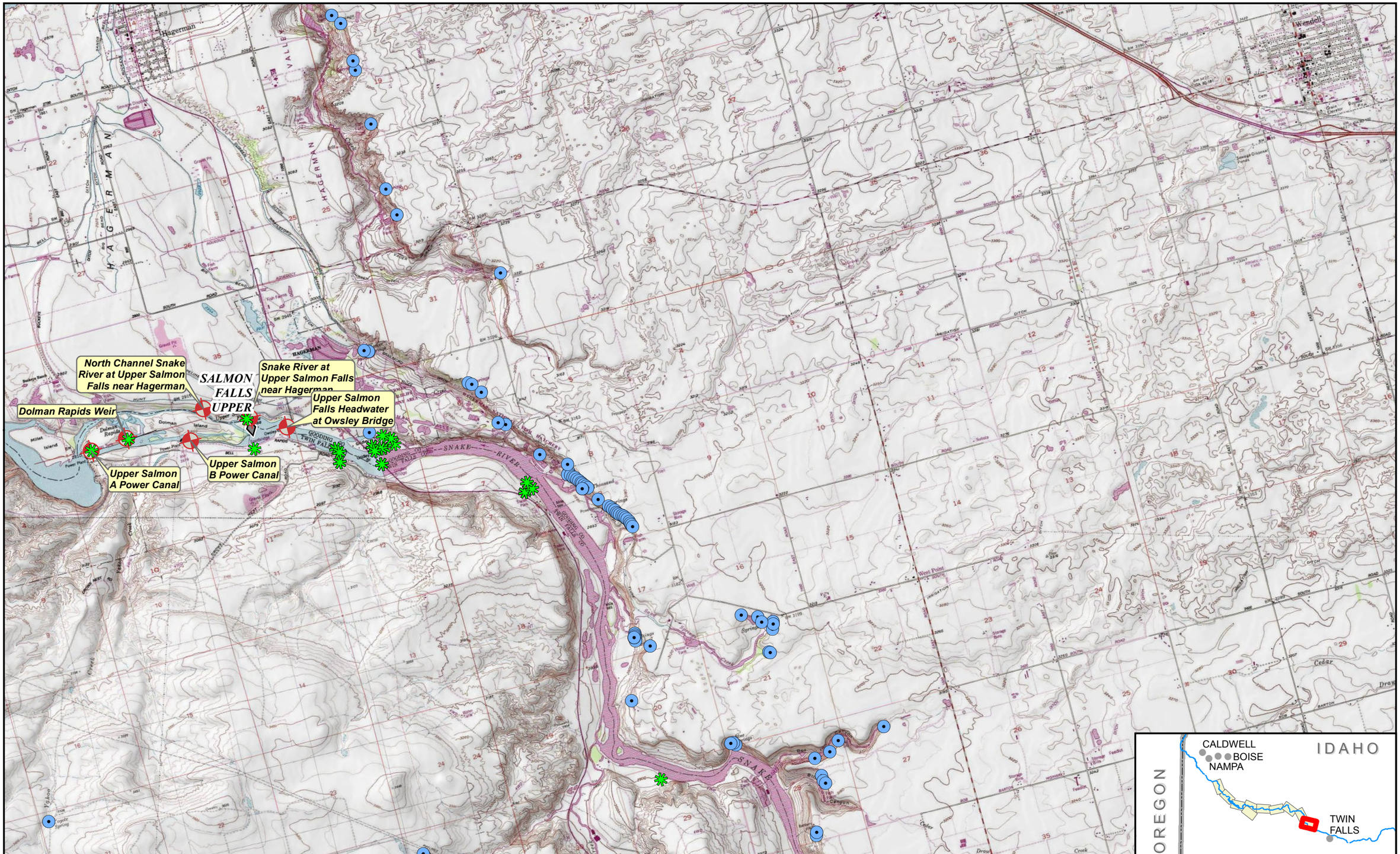

Water Right POD
IPCo Gage
Spring
Dam

Murphy Gage (RM 454.6) to Upper Salmon Falls (RM 579.6)

Date: 2/22/2012

N

0 0.35 0.7 1.4 2.1 2.8 Miles

IDAHO POWER®
An IDACORP Company

Theme: \\Fresno\enviro_gis\WaterManagement\MidSnake\BaseData\Mxds\USalmon_MurphyGage.mxd

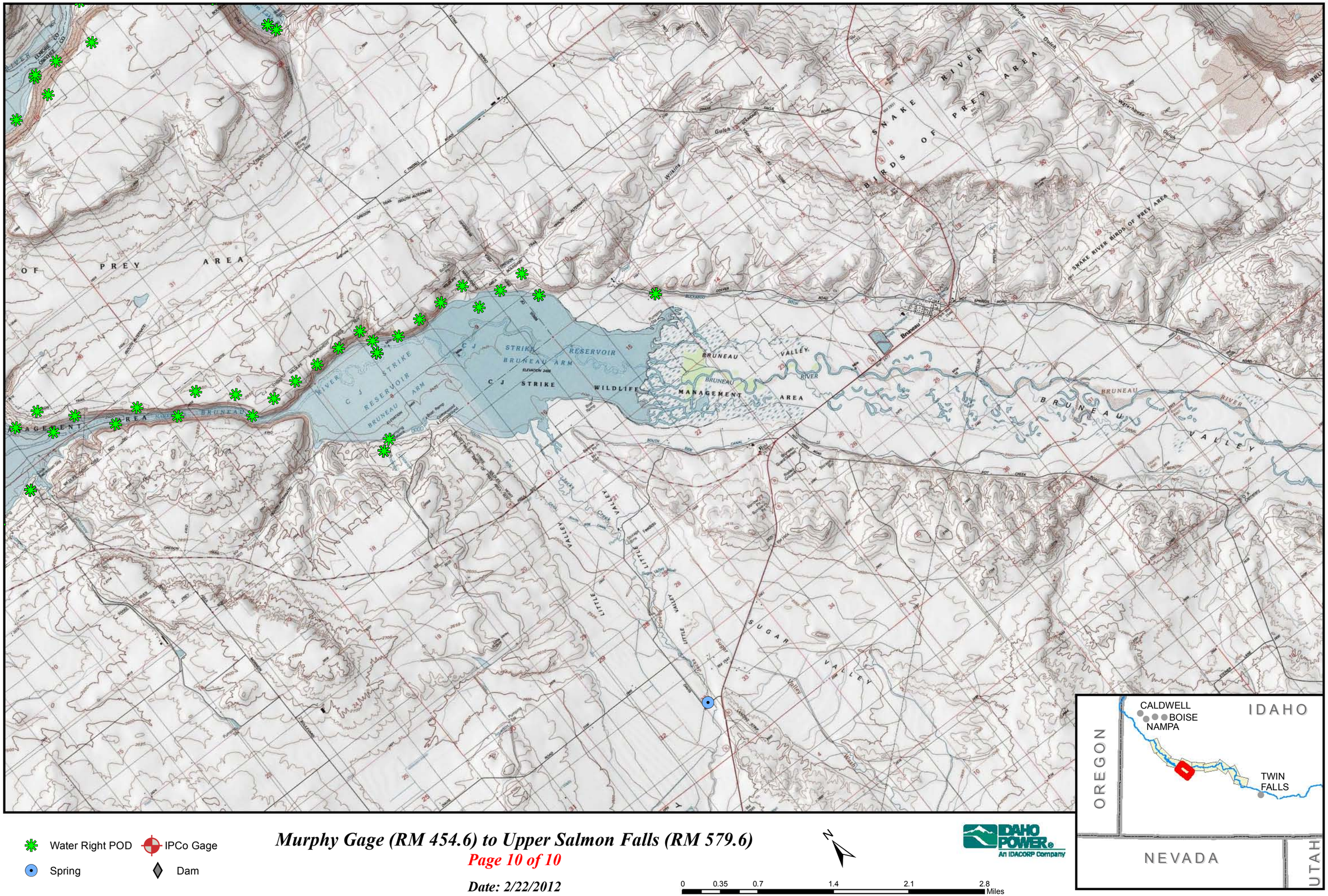

Water Right POD
IPCo Gage
Spring
Dam

Murphy Gage (RM 454.6) to Upper Salmon Falls (RM 579.6)

Page 10 of 10

Date: 2/22/2012

0 0.35 0.7 1.4 2.1 2.8 Miles

IDAHO POWER An IDACORP Company