







# Map of Curtailment Areas

-  Selected Water Districts
-  Area of Common Ground Water Supply
-  Blue Lakes Trout Ground Water Curtailment Area
-  Snake River Farm Ground Water Curtailment Area
-  Snake River Farm and Blue Lakes Trout Ground Water Curtailment Areas
-  Surface Water Coalition Ground Water Curtailment Area

