

Jeffrey C. Fereday (Idaho State Bar # 2719)
Michael C. Creamer (Idaho State Bar # 4030)
GIVENS PURSLEY LLP
601 Bannock Street, Suite 200
P.O. Box 2720
Boise, ID 83701-2720
Telephone: (208) 388-1200
Facsimile: (208) 388-1300

RECEIVED
JUL 29 2005
DEPARTMENT OF
WATER RESOURCES

Attorneys for Idaho Ground Water Appropriators, Inc.

**BEFORE THE DEPARTMENT OF WATER RESOURCES
OF THE STATE OF IDAHO**

IN THE MATTER OF DISTRIBUTION OF
WATER TO WATER RIGHT NOS.
36-02356A, 36-07210 AND 36-07427

**IGWA'S SUBMISSION OF NORTH
SNAKE GROUND WATER DISTRICT'S
JOINT REQUESTS FOR CONTINUED
GROUND WATER USE
(BLUE LAKES DELIVERY CALL)**

Idaho Ground Water Appropriators, Inc. ("IGWA"), through its counsel Givens Pursley LLP and on behalf of its ground water district member, North Snake Ground Water District, hereby submits the attached twenty-five joint requests to allow continued irrigation with ground water as required by the July 6, 2005 *Order Approving IGWA Substitute Curtailment Plan* ("July 6 Order"), and pursuant to the Director's July 20, 2005 *Order Granting IGWA's Extension Request* in this matter.

DATED this 29th day of July 2005.

GIVENS PURSLEY LLP

By: Jeffrey C. Fereday
Jeffrey C. Fereday
Attorneys for Idaho Ground Water Appropriators, Inc.

CERTIFICATE OF SERVICE

I hereby certify that on this 29th day of July 2005, I served a true and correct copy of the foregoing by delivering the same to each of the following individuals by the method indicated below, addressed as follows:

Mr. Karl J. Dreher	<input type="checkbox"/>	U.S. Mail
Director	<input type="checkbox"/>	Facsimile
Idaho Department of Water Resources	<input type="checkbox"/>	Overnight Mail
322 East Front Street	<input checked="" type="checkbox"/>	Hand Delivery
P.O. Box 83720	<input type="checkbox"/>	E-mail
Boise, ID 83720-0098		

Gregory Kaslo	<input checked="" type="checkbox"/>	U.S. Mail
Blue Lakes Trout Farm	<input type="checkbox"/>	Facsimile
P.O. Box 1237	<input type="checkbox"/>	Overnight Mail
Twin Falls, ID 83303-1237	<input type="checkbox"/>	Hand Delivery
	<input type="checkbox"/>	E-mail

Daniel V. Steenson, Esq.	<input checked="" type="checkbox"/>	U.S. Mail
Ringert Clark, Chartered	<input type="checkbox"/>	Facsimile
455 S. Third Street	<input type="checkbox"/>	Overnight Mail
P.O. Box 2773	<input type="checkbox"/>	Hand Delivery
Boise, ID 83701-2773	<input type="checkbox"/>	E-mail

Roger D. Ling, Esq.	<input checked="" type="checkbox"/>	U.S. Mail
Ling, Robinson & Walker	<input type="checkbox"/>	Facsimile
615 H St.	<input type="checkbox"/>	Overnight Mail
P.O. Box 396	<input type="checkbox"/>	Hand Delivery
Rupert, ID 83350-0396	<input type="checkbox"/>	E-mail

Michael S. Gilmore, Esq.	<input checked="" type="checkbox"/>	U.S. Mail
Deputy Attorney General	<input type="checkbox"/>	Facsimile
Civil Litigation Division	<input type="checkbox"/>	Overnight Mail
Office of the Attorney General	<input type="checkbox"/>	Hand Delivery
Len B. Jordan Bldg., Lower Level	<input type="checkbox"/>	E-mail
P.O. Box 83720		
Boise, ID 83720-0010		

James C. Tucker, Esq.	<input checked="" type="checkbox"/>	U.S. Mail
Idaho Power Company	<input type="checkbox"/>	Facsimile
1221 West Idaho P.O. Box 70	<input type="checkbox"/>	Overnight Mail
Boise, ID 83707	<input type="checkbox"/>	Hand Delivery
	<input type="checkbox"/>	E-mail

James S. Lochhead, Esq.
Adam T. Devoe, Esq.
Brownstein Hyatt & Farber, P.C.
410 17th Street
Twenty-Second Floor
Denver, CO 80202


U.S. Mail
 Facsimile
 Overnight Mail
 Hand Delivery
 E-mail

Cindy Yenter
Watermaster – Water District 130
Idaho Department of Water Resources
Southern Regional Office
1341 Fillmore Street, Suite 200
Twin Falls, ID 83301-3380

U.S. Mail
 Facsimile
 Overnight Mail
 Hand Delivery
 E-mail

Frank Erwin
Watermaster – Water District 36
2628 South 975 East
Hagerman, ID 83332

U.S. Mail
 Facsimile
 Overnight Mail
 Hand Delivery
 E-mail



Jeffrey C. Fereday

JOINT REQUEST TO ALLOW CONTINUED USE OF GROUND WATER

The North Snake Ground Water District (NSGWD) and the individual NSGWD member listed below, request continued irrigation with ground water on converted acres pursuant to the Director's *Order Approving IGWA Substitute Curtailment Plan (Blue Lakes Delivery Call)*, dated July 6, 2005 and the *Order Granting IGWA's Extension Request (Blue Lakes Delivery Call)*.

Name of NSGWD member: Ken Anderson

POD # 100535

Will you need the ability to divert water from your well in 2005? yes

Existing ground water measurement device: PCC

Description of device or additional work needed to ground water diversion: Can install a hour meter for 2005. Water master to re-evaluate (actually do a initial visit since one was never done in 2005 or reported as a conversion)

Time frame to complete additional work: 30 days

Method by which the surface water is measured by the canal company: submerged orifice

Do you own/rent surface water to irrigate this property? NO

The individual member of the NSGWD is required to measure and report ground water diversions to the NSGWD. The North Side Canal Company measures and reports surface water use by NSGWD members to the NSGWD. The NSGWD will compile the measurement data from individual members and the North Side Canal Company and report it to the Watermaster and the Department.

[Signature]
NSGD member signature

[Signature]
NSGD representative signature
Secretary Clerk

JOINT REQUEST TO ALLOW CONTINUED USE OF GROUND WATER

The North Snake Ground Water District (NSGWD) and the individual NSGWD member listed below, request continued irrigation with ground water on converted acres pursuant to the Director's *Order Approving IGWA Substitute Curtailment Plan (Blue Lakes Delivery Call)*, dated July 6, 2005 and the *Order Granting IGWA's Extension Request (Blue Lakes Delivery Call)*.

Name of NSGWD member: Benedictine Monks of Idaho

POD # 100624

Will you need the ability to divert water from your well in 2005? YES

Existing ground water measurement device: hour meter

Description of device or additional work needed to ground water diversion: NONE

Time frame to complete additional work: N/A

Method by which the surface water is measured by the canal company: submerged orifice

Do you own/rent surface water to irrigate this property? NO

The individual member of the NSGWD is required to measure and report ground water diversions to the NSGWD. The North Side Canal Company measures and reports surface water use by NSGWD members to the NSGWD. The NSGWD will compile the measurement data from individual members and the North Side Canal Company and report it to the Watermaster and the Department.

De Witt Marshall, operator

Andrew Baumgartner
NSGD member signature

Stephania M. Leavitt
NSGD representative signature
Secretary/Clerk

JOINT REQUEST TO ALLOW CONTINUED USE OF GROUND WATER

The North Snake Ground Water District (NSGWD) and the individual NSGWD member listed below, request continued irrigation with ground water on converted acres pursuant to the Director's *Order Approving IGWA Substitute Curtailment Plan (Blue Lakes Delivery Call)*, dated July 6, 2005 and the *Order Granting IGWA's Extension Request (Blue Lakes Delivery Call)*.

Name of NSGWD member: Bolich

POD # 100181 ; 100183

Will you need the ability to divert water from your well in 2005? yes

Existing ground water measurement device: hour meter ; pcc

Description of device or additional work needed to ground water diversion: none

Time frame to complete additional work: N/A

Method by which the surface water is measured by the canal company: submerged orifice

Do you own/rent surface water to irrigate this property? NO

The individual member of the NSGWD is required to measure and report ground water diversions to the NSGWD. The North Side Canal Company measures and reports surface water use by NSGWD members to the NSGWD. The NSGWD will compile the measurement data from individual members and the North Side Canal Company and report it to the Watermaster and the Department.

Rodney E. Bolich
NSGD member signature

Deborah M. Lewis
NSGD representative signature
secretary/clerk

JOINT REQUEST TO ALLOW CONTINUED USE OF GROUND WATER

The North Snake Ground Water District (NSGWD) and the individual NSGWD member listed below, request continued irrigation with ground water on converted acres pursuant to the Director's Order Approving IGWA Substitute Curtailment Plan (Blue Lakes Delivery Call), dated July 6, 2005 and the Order Granting IGWA's Extension Request (Blue Lakes Delivery Call).

Name of NSGWD member: Borchard - now Big Sky West Farm

POB # 700035

Will you need the ability to draw water from your well in 2005? yes

Existing ground water measurement device: PCC


Description of device or additional work needed to ground water diversion: need to install
flow meter per UTD 180 water master


Time frame to complete additional work: 30 days

Method by which the surface water is measured by the canal company: Submerged orifice

Do you own/rent surface water to irrigate this property? yes

The individual member of the NSGWD is required to measure and report ground water diversions to the NSGWD. The North Side Canal Company measures and reports surface water use by NSGWD members to the NSGWD. The NSGWD will compile the measurement data from individual members and the North Side Canal Company and report it to the Watermaster and the Department.


NSGD member signature


NSGD representative signature
Sere Enyler

FROM :

07/26/2005 02:40 2005365433

FAX NO. : 208-324-8033

BOX CANYON DAIRY

Jul. 28 2005 01:07PM P5

PAGE 01

FROM :

FAX NO. : 208-324-8033

Jul. 25 2005 09:24AM P1

JOINT REQUEST TO ALLOW CONTINUED USE OF GROUND WATER

The North Snake Ground Water District (NSGWD) and the individual NSGWD member listed below, request continued irrigation with ground water on converted acres pursuant to the Director's Order Approving IGWA Substitute Curtailment Plan (Blue Lakes Delivery Call), dated July 6, 2005 and the Order Granting IGWA's Extension Request (Blue Lakes Delivery Call).

Name of NSGWD member: Box Canyon Dairy

POD # 100446

Will you need the ability to divert water from your well in 2006? yes

Existing ground water measurement device: PCC

Description of device or additional work needed to ground water diversion: need to install flow meter per WDA's watermaster

Time frame to complete additional work: will wait for letter from watermaster for instructions

Method by which the surface water is measured by the canal company: submerged orifice

Do you own/rent surface water to irrigate this property? yes

The individual member of the NSGWD is required to measure and report ground water diversions to the NSGWD. The North Side Canal Company measures and reports surface water use by NSGWD members to the NSGWD. The NSGWD will compile the measurement data from individual members and the North Side Canal Company and report it to the Watermaster and the Department.

[Signature]
NSGD member signature

[Signature]
NSGD representative signature
Sicretary Clerk

JOINT REQUEST TO ALLOW CONTINUED USE OF GROUND WATER

The North Snake Ground Water District (NSGWD) and the individual NSGWD member listed below, request continued irrigation with ground water on converted acres pursuant to the Director's *Order Approving IGWA Substitute Curtailment Plan (Blue Lakes Delivery Call)*, dated July 6, 2005 and the *Order Granting IGWA's Extension Request (Blue Lakes Delivery Call)*.

Name of NSGWD member: Brandtma Dairy

POD # 100497

Will you need the ability to divert water from your well in 2005? yes

Existing ground water measurement device: PCC

Description of device or additional work needed to ground water diversion: NONE

Time frame to complete additional work: N/A

Method by which the surface water is measured by the canal company: Submerged office

Do you own/rent surface water to irrigate this property? yes

The individual member of the NSGWD is required to measure and report ground water diversions to the NSGWD. The North Side Canal Company measures and reports surface water use by NSGWD members to the NSGWD. The NSGWD will compile the measurement data from individual members and the North Side Canal Company and report it to the Watermaster and the Department.

[Signature]
NSGD member signature

[Signature]
NSGD representative signature
Secretary/Clerk

JOINT REQUEST TO ALLOW CONTINUED USE OF GROUND WATER

The North Snake Ground Water District (NSGWD) and the individual NSGWD member listed below, request continued irrigation with ground water on converted acres pursuant to the Director's *Order Approving IGWA Substitute Curtailment Plan (Blue Lakes Delivery Call)*, dated July 6, 2005 and the *Order Granting IGWA's Extension Request (Blue Lakes Delivery Call)*.

Name of NSGWD member: Canyonside Dairy / 2+

POD # 100829 ; 100830 ; 100831

Will you need the ability to divert water from your well in 2005? yes from #100830 - #100831

Existing ground water measurement device: PCC ; op w ; PCC

Description of device or additional work needed to ground water diversion: will install hour meters on both of these wells.

Time frame to complete additional work: 30 days

Method by which the surface water is measured by the canal company: submerged orifice

Do you own/rent surface water to irrigate this property? NO

The individual member of the NSGWD is required to measure and report ground water diversions to the NSGWD. The North Side Canal Company measures and reports surface water use by NSGWD members to the NSGWD. The NSGWD will compile the measurement data from individual members and the North Side Canal Company and report it to the Watermaster and the Department.

Adrian Boes
NSGD member signature

Angelina M. Seibert
NSGD representative signature
secretary/clerk

JOINT REQUEST TO ALLOW CONTINUED USE OF GROUND WATER

The North Snake Ground Water District (NSGWD) and the individual NSGWD member listed below, request continued irrigation with ground water on converted acres pursuant to the Director's *Order Approving IGWA Substitute Curtailment Plan (Blue Lakes Delivery Call)*, dated July 6, 2005 and the *Order Granting IGWA's Extension Request (Blue Lakes Delivery Call)*.

Name of NSGWD member: Keith Connor

POD # 100468

Will you need the ability to divert water from your well in 2005? yes

Existing ground water measurement device: FCC

Description of device or additional work needed to ground water diversion: NONE

Time frame to complete additional work: N/A

Method by which the surface water is measured by the canal company: submerged orifice

Do you own/rent surface water to irrigate this property? yes

The individual member of the NSGWD is required to measure and report ground water diversions to the NSGWD. The North Side Canal Company measures and reports surface water use by NSGWD members to the NSGWD. The NSGWD will compile the measurement data from individual members and the North Side Canal Company and report it to the Watermaster and the Department.

Keith Connor
NSGD member signature

Angela M. Leitch
NSGD representative signature
Secretary/Clerk

JOINT REQUEST TO ALLOW CONTINUED USE OF GROUND WATER

The North Snake Ground Water District (NSGWD) and the individual NSGWD member listed below, request continued irrigation with ground water on converted acres pursuant to the Director's *Order Approving IGWA Substitute Curtailment Plan (Blue Lakes Delivery Call)*, dated July 6, 2005 and the *Order Granting IGWA's Extension Request (Blue Lakes Delivery Call)*.

Name of NSGWD member: DeKuyf Dairy

POD # 100582

Will you need the ability to divert water from your well in 2005? YES

Existing ground water measurement device: PCC


Description of device or additional work needed to ground water diversion: NONE

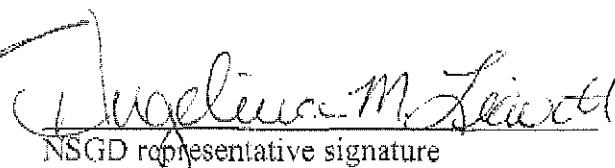
Time frame to complete additional work: N/A

Method by which the surface water is measured by the canal company: Submerged orifice

Do you own/rent surface water to irrigate this property? YES

The individual member of the NSGWD is required to measure and report ground water diversions to the NSGWD. The North Side Canal Company measures and reports surface water use by NSGWD members to the NSGWD. The NSGWD will compile the measurement data from individual members and the North Side Canal Company and report it to the Watermaster and the Department.


NSGD member signature


NSGD representative signature

Secretary/Clerk

JOINT REQUEST TO ALLOW CONTINUED USE OF GROUND WATER

The North Snake Ground Water District (NSGWD) and the individual NSGWD member listed below, request continued irrigation with ground water on converted acres pursuant to the Director's *Order Approving IGWA Substitute Curtailment Plan (Blue Lakes Delivery Call)*, dated July 6, 2005 and the *Order Granting IGWA's Extension Request (Blue Lakes Delivery Call)*.

Name of NSGWD member: Boyd Harms

POD # 100081

Will you need the ability to divert water from your well in 2005? yes

Existing ground water measurement device: PCC


Description of device or additional work needed to ground water diversion: for 2005 may install and use an hour meter per wd130 watermaster

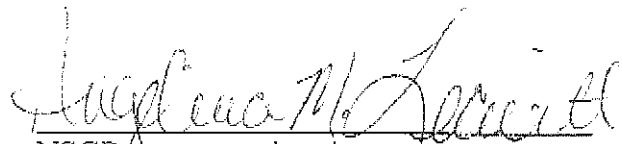
Time frame to complete additional work: 30 days

Method by which the surface water is measured by the canal company: submerged orifice

Do you own/rent surface water to irrigate this property? yes

The individual member of the NSGWD is required to measure and report ground water diversions to the NSGWD. The North Side Canal Company measures and reports surface water use by NSGWD members to the NSGWD. The NSGWD will compile the measurement data from individual members and the North Side Canal Company and report it to the Watermaster and the Department.


NSGD member signature


NSGD representative signature
Secretary/Clerk

JOINT REQUEST TO ALLOW CONTINUED USE OF GROUND WATER

The North Snake Ground Water District (NSGWD) and the individual NSGWD member listed below, request continued irrigation with ground water on converted acres pursuant to the Director's *Order Approving IGWA Substitute Curtailment Plan (Blue Lakes Delivery Call)*, dated July 6, 2005 and the *Order Granting IGWA's Extension Request (Blue Lakes Delivery Call)*.

Name of NSGWD member: Hirai

POD # 100480

Will you need the ability to divert water from your well in 2005? yes

Existing ground water measurement device: PCC

Description of device or additional work needed to ground water diversion: NONE

Time frame to complete additional work: N/A

Method by which the surface water is measured by the canal company: Submerged orifice

Do you own/rent surface water to irrigate this property? yes

The individual member of the NSGWD is required to measure and report ground water diversions to the NSGWD. The North Side Canal Company measures and reports surface water use by NSGWD members to the NSGWD. The NSGWD will compile the measurement data from individual members and the North Side Canal Company and report it to the Watermaster and the Department.

Jack Hirai
NSGD member signature

Regina M. Lowell
NSGD representative signature
secretary/clerk

JOINT REQUEST TO ALLOW CONTINUED USE OF GROUND WATER

The North Snake Ground Water District (NSGWD) and the individual NSGWD member listed below, request continued irrigation with ground water on converted acres pursuant to the Director's *Order Approving IGWA Substitute Curtailment Plan (Blue Lakes Delivery Call)*, dated July 6, 2005 and the *Order Granting IGWA's Extension Request (Blue Lakes Delivery Call)*.

Name of NSGWD member: Hubbard

POD # 100465

Will you need the ability to divert water from your well in 2005? Yes

Existing ground water measurement device: PCC

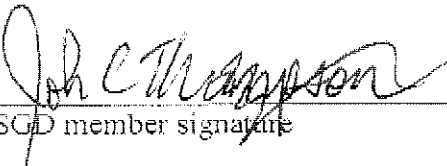
Description of device or additional work needed to ground water diversion: NONE

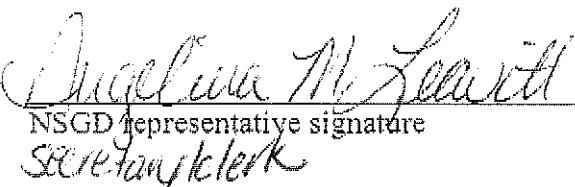
Time frame to complete additional work: N/A

Method by which the surface water is measured by the canal company: submerged office

Do you own/rent surface water to irrigate this property? NO

The individual member of the NSGWD is required to measure and report ground water diversions to the NSGWD. The North Side Canal Company measures and reports surface water use by NSGWD members to the NSGWD. The NSGWD will compile the measurement data from individual members and the North Side Canal Company and report it to the Watermaster and the Department.


NSGD member signature


NSGD representative signature
secretary/clerk

JOINT REQUEST TO ALLOW CONTINUED USE OF GROUND WATER

The North Snake Ground Water District (NSGWD) and the individual NSGWD member listed below, request continued irrigation with ground water on converted acres pursuant to the Director's *Order Approving IGWA Substitute Curtailment Plan (Blue Lakes Delivery Call)*, dated July 6, 2005 and the *Order Granting IGWA's Extension Request (Blue Lakes Delivery Call)*.

Name of NSGWD member: Jerome Cheese/Davis Family of Idaho

POD # 100514; 100523

Will you need the ability to divert water from your well in 2005? Yes, from these two wells

Existing ground water measurement device: PCC; hour meter

Description of device or additional work needed to ground water diversion: need to install an hour meter


On pod# 100514 per WD130 Watermaster; no work needed on pod# 100523

Time frame to complete additional work: One week

Method by which the surface water is measured by the canal company: Submerged orifice Weir

Do you own/rent surface water to irrigate this property? Yes 17 shares North Side Canal.

The individual member of the NSGWD is required to measure and report ground water diversions to the NSGWD. The North Side Canal Company measures and reports surface water use by NSGWD members to the NSGWD. The NSGWD will compile the measurement data from individual members and the North Side Canal Company and report it to the Watermaster and the Department.


NSGD member signature

J. Rex Minchey


Maintenance Manager

Jerome Cheese Co.

47 W. 100 So.

Jerome, Idaho 83338

208-324-8806


NSGD representative signature

secretary/clerk

JOINT REQUEST TO ALLOW CONTINUED USE OF GROUND WATER

The North Snake Ground Water District (NSGWD) and the individual NSGWD member listed below, request continued irrigation with ground water on converted acres pursuant to the Director's *Order Approving IGWA Substitute Curtailment Plan (Blue Lakes Delivery Call)*, dated July 6, 2005 and the *Order Granting IGWA's Extension Request (Blue Lakes Delivery Call)*.

Name of NSGWD member: K:W Dairy / Niagara

POD # 100541; 100542; 100543; 100544; 100545; 100546; 100549; 100550

Will you need the ability to divert water from your well in 2005? yes all 8

Existing ground water measurement device: PCC on all 8 wells

Description of device or additional work needed to ground water diversion: Need to install flow meters on # 100543 ; # 100549, all others PCC's still valid.

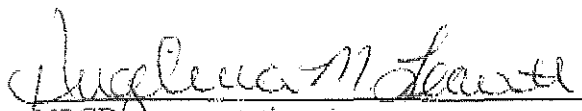
Time frame to complete additional work: 30 days

Method by which the surface water is measured by the canal company: submerged orifice

Do you own/rent surface water to irrigate this property? NO

The individual member of the NSGWD is required to measure and report ground water diversions to the NSGWD. The North Side Canal Company measures and reports surface water use by NSGWD members to the NSGWD. The NSGWD will compile the measurement data from individual members and the North Side Canal Company and report it to the Watermaster and the Department.


NSGD member signature


NSGD representative signature
secretary/clerk

JOINT REQUEST TO ALLOW CONTINUED USE OF GROUND WATER

The North Snake Ground Water District (NSGWD) and the individual NSGWD member listed below, request continued irrigation with ground water on converted acres pursuant to the Director's *Order Approving IGWA Substitute Curtailment Plan (Blue Lakes Delivery Call)*, dated July 6, 2005 and the *Order Granting IGWA's Extension Request (Blue Lakes Delivery Call)*.

Name of NSGWD member: McHeits / license to better canal

POD # 101134

Will you need the ability to divert water from your well in 2005? yes

Existing ground water measurement device: hour meter

Description of device or additional work needed to ground water diversion: NONE

Time frame to complete additional work: N/A

Method by which the surface water is measured by the canal company: submerged orifice

Do you own/rent surface water to irrigate this property? yes.

The individual member of the NSGWD is required to measure and report ground water diversions to the NSGWD. The North Side Canal Company measures and reports surface water use by NSGWD members to the NSGWD. The NSGWD will compile the measurement data from individual members and the North Side Canal Company and report it to the Watermaster and the Department.

[Signature]
NSGD member signature

[Signature]
NSGD representative signature
secretary/ clerk

JOINT REQUEST TO ALLOW CONTINUED USE OF GROUND WATER

The North Snake Ground Water District (NSGWD) and the individual NSGWD member listed below, request continued irrigation with ground water on converted acres pursuant to the Director's *Order Approving IGWA Substitute Curtailment Plan (Blue Lakes Delivery Call)*, dated July 6, 2005 and the *Order Granting IGWA's Extension Request (Blue Lakes Delivery Call)*.

Name of NSGWD member: Bryan Ravenscroft

POD # 700036

Will you need the ability to divert water from your well in 2005? Yes

Existing ground water measurement device: PCC

Description of device or additional work needed to ground water diversion: hour meter
to be installed per WDI30 watermaster

Time frame to complete additional work: 30 days

Method by which the surface water is measured by the canal company: submerged orifice

Do you own/rent surface water to irrigate this property? Yes

The individual member of the NSGWD is required to measure and report ground water diversions to the NSGWD. The North Side Canal Company measures and reports surface water use by NSGWD members to the NSGWD. The NSGWD will compile the measurement data from individual members and the North Side Canal Company and report it to the Watermaster and the Department.

Bryan Ravenscroft
NSGD member signature

Angela M. Lovell
NSGD representative signature
Secretary/Clerk

JOINT REQUEST TO ALLOW CONTINUED USE OF GROUND WATER

The North Snake Ground Water District (NSGWD) and the individual NSGWD member listed below, request continued irrigation with ground water on converted acres pursuant to the Director's *Order Approving IGWA Substitute Curtailment Plan (Blue Lakes Delivery Call)*, dated July 6, 2005 and the *Order Granting IGWA's Extension Request (Blue Lakes Delivery Call)*.

Name of NSGWD member: Richard Trail Trust

POD # 100159; 100160; 100161

Will you need the ability to divert water from your well in 2005? Yes; Yes; Yes

Existing ground water measurement device: PCC; PCC; PCC

Description of device or additional work needed to ground water diversion: None; None; None

Time frame to complete additional work: N/A; N/A; N/A

Method by which the surface water is measured by the canal company: Submerged orifice

Do you own/rent surface water to irrigate this property? Yes

The individual member of the NSGWD is required to measure and report ground water diversions to the NSGWD. The North Side Canal Company measures and reports surface water use by NSGWD members to the NSGWD. The NSGWD will compile the measurement data from individual members and the North Side Canal Company and report it to the Watermaster and the Department.

Richard Trail Trust
by Steven W. Bengtson
NSGWD member signature

Angeline M. Lewis
NSGWD representative signature
Secretary/Clerk

JOINT REQUEST TO ALLOW CONTINUED USE OF GROUND WATER

The North Snake Ground Water District (NSGWD) and the individual NSGWD member listed below, request continued irrigation with ground water on converted acres pursuant to the Director's *Order Approving IGWA Substitute Curtailment Plan (Blue Lakes Delivery Call)*, dated July 6, 2005 and the *Order Granting IGWA's Extension Request (Blue Lakes Delivery Call)*.

Name of NSGWD member: Ken Ruby

POD # 100127

Will you need the ability to divert water from your well in 2005? Yes

Existing ground water measurement device: Fluorimeter

Description of device or additional work needed to ground water diversion: PCC

Time frame to complete additional work: has completed, watermaster to do PCC-test

Method by which the surface water is measured by the canal company: submerged orifice

Do you own/rent surface water to irrigate this property? NO

The individual member of the NSGWD is required to measure and report ground water diversions to the NSGWD. The North Side Canal Company measures and reports surface water use by NSGWD members to the NSGWD. The NSGWD will compile the measurement data from individual members and the North Side Canal Company and report it to the Watermaster and the Department.

[Signature]
NSGD member signature

[Signature]
NSGD representative signature
secretary

JOINT REQUEST TO ALLOW CONTINUED USE OF GROUND WATER

The North Snake Ground Water District (NSGWD) and the individual NSGWD member listed below, request continued irrigation with ground water on converted acres pursuant to the Director's *Order Approving IGWA Substitute Curtailment Plan (Blue Lakes Delivery Call)*, dated July 6, 2005 and the *Order Granting IGWA's Extension Request (Blue Lakes Delivery Call)*.

Name of NSGWD member: Sawtooth Sheep

POD # 700054

Will you need the ability to divert water from your well in 2005? yes

Existing ground water measurement device: time clock / hour meter

Description of device or additional work needed to ground water diversion: none

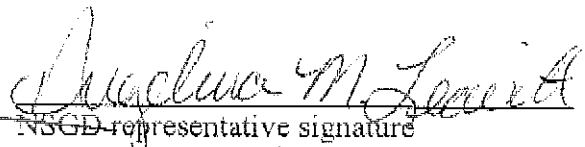
Time frame to complete additional work: N/A

Method by which the surface water is measured by the canal company: dr. fire

Do you own/rent surface water to irrigate this property? yes

The individual member of the NSGWD is required to measure and report ground water diversions to the NSGWD. The North Side Canal Company measures and reports surface water use by NSGWD members to the NSGWD. The NSGWD will compile the measurement data from individual members and the North Side Canal Company and report it to the Watermaster and the Department.


NSGWD member signature


NSGWD representative signature
Secretary/Clerk

JOINT REQUEST TO ALLOW CONTINUED USE OF GROUND WATER

The North Snake Ground Water District (NSGWD) and the individual NSGWD member listed below, request continued irrigation with ground water on converted acres pursuant to the Director's *Order Approving IGWA Substitute Curtailment Plan (Blue Lakes Delivery Call)*, dated July 6, 2005 and the *Order Granting IGWA's Extension Request (Blue Lakes Delivery Call)*.

Name of NSGWD member: Bonnie Smith

POD # 100072 ; 100074

Will you need the ability to divert water from your well in 2005? yes

Existing ground water measurement device: PCC ; PCC

Description of device or additional work needed to ground water diversion: NONE ; NONE

Time frame to complete additional work: N/A ; N/A

Method by which the surface water is measured by the canal company: submerged orifice

Do you own/rent surface water to irrigate this property? yes

The individual member of the NSGWD is required to measure and report ground water diversions to the NSGWD. The North Side Canal Company measures and reports surface water use by NSGWD members to the NSGWD. The NSGWD will compile the measurement data from individual members and the North Side Canal Company and report it to the Watermaster and the Department.

Bonnie Smith
NSGD member signature

Judith M. Lovell
NSGD representative signature
secretary/clerk

JOINT REQUEST TO ALLOW CONTINUED USE OF GROUND WATER

The North Snake Ground Water District (NSGWD) and the individual NSGWD member listed below, request continued irrigation with ground water on converted acres pursuant to the Director's *Order Approving IGWA Substitute Curtailment Plan (Blue Lakes Delivery Call)*, dated July 6, 2005 and the *Order Granting IGWA's Extension Request (Blue Lakes Delivery Call)*.

Name of NSGWD member: Standing Hat Ranch

POD # 100845; 100847

Will you need the ability to divert water from your well in 2005? yes; yes

Existing ground water measurement device: hour meter; hour meter


Description of device or additional work needed to ground water diversion: NONE; NONE

Time frame to complete additional work: N/A; N/A


Method by which the surface water is measured by the canal company: Submerged orifice

Do you own/rent surface water to irrigate this property? NO

The individual member of the NSGWD is required to measure and report ground water diversions to the NSGWD. The North Side Canal Company measures and reports surface water use by NSGWD members to the NSGWD. The NSGWD will compile the measurement data from individual members and the North Side Canal Company and report it to the Watermaster and the Department.


NSGD member signature

Standing Hat Ranch, Inc


NSGD representative signature
Secretary/Clerk

JOINT REQUEST TO ALLOW CONTINUED USE OF GROUND WATER

The North Snake Ground Water District (NSGWD) and the individual NSGWD member listed below, request continued irrigation with ground water on converted acres pursuant to the Director's *Order Approving IGWA Substitute Curtailment Plan (Blue Lakes Delivery Call)*, dated July 6, 2005 and the *Order Granting IGWA's Extension Request (Blue Lakes Delivery Call)*.

Name of NSGWD member: Strickland

POD # 100536

Will you need the ability to divert water from your well in 2005? yes

Existing ground water measurement device: PCC

Description of device or additional work needed to ground water diversion: need to install
hour meter per WD30 watermaster

Time frame to complete additional work: 10 days

Method by which the surface water is measured by the canal company: submerged orifice

Do you own/rent surface water to irrigate this property? yes

The individual member of the NSGWD is required to measure and report ground water diversions to the NSGWD. The North Side Canal Company measures and reports surface water use by NSGWD members to the NSGWD. The NSGWD will compile the measurement data from individual members and the North Side Canal Company and report it to the Watermaster and the Department.


NSGD member signature *42-2005*


NSGD representative signature
secretary/clerk

JOINT REQUEST TO ALLOW CONTINUED USE OF GROUND WATER

The North Snake Ground Water District (NSGWD) and the individual NSGWD member listed below, request continued irrigation with ground water on converted acres pursuant to the Director's Order Approving IGWA Substitute Curtailment Plan (Blue Lakes Delivery Call), dated July 6, 2005 and the Order Granting IGWA's Extension Request (Blue Lakes Delivery Call).

Name of NSGWD member: Ted Miller Dairy

POD # 100589

Will you need the ability to divert water from your well in 2005? yes

Existing ground water measurement device: hour meter

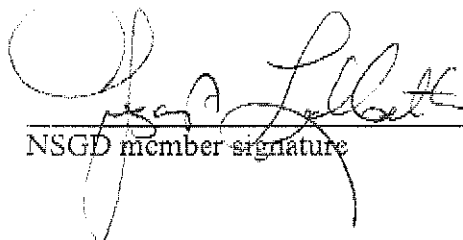
Description of device or additional work needed to ground water diversion: NONE


Time frame to complete additional work: N/A

Method by which the surface water is measured by the canal company: Submerged orifice

Do you own/rent surface water to irrigate this property? yes

The individual member of the NSGWD is required to measure and report ground water diversions to the NSGWD. The North Side Canal Company measures and reports surface water use by NSGWD members to the NSGWD. The NSGWD will compile the measurement data from individual members and the North Side Canal Company and report it to the Watermaster and the Department.


NSGD member signature


NSGD representative signature
Secretary/Clerk

JOINT REQUEST TO ALLOW CONTINUED USE OF GROUND WATER

The North Snake Ground Water District (NSGWD) and the individual NSGWD member listed below, request continued irrigation with ground water on converted acres pursuant to the Director's *Order Approving IGWA Substitute Curtailment Plan (Blue Lakes Delivery Call)*, dated July 6, 2005 and the *Order Granting IGWA's Extension Request (Blue Lakes Delivery Call)*.

Name of NSGWD member: Orval Vader

POD # 100073

Will you need the ability to divert water from your well in 2005? YES

Existing ground water measurement device: PCC

Description of device or additional work needed to ground water diversion: NONE

Time frame to complete additional work: N/A

Method by which the surface water is measured by the canal company: submerged orifice

Do you own/rent surface water to irrigate this property? NO

The individual member of the NSGWD is required to measure and report ground water diversions to the NSGWD. The North Side Canal Company measures and reports surface water use by NSGWD members to the NSGWD. The NSGWD will compile the measurement data from individual members and the North Side Canal Company and report it to the Watermaster and the Department.

Ronnie Smith
NSGD member signature (Acater)

Debra M. Smith
NSGD representative signature
secretary/clerk

JOINT REQUEST TO ALLOW CONTINUED USE OF GROUND WATER

The North Snake Ground Water District (NSGWD) and the individual NSGWD member listed below, request continued irrigation with ground water on converted acres pursuant to the Director's *Order Approving IGWA Substitute Curtailment Plan (Blue Lakes Delivery Call)*, dated July 6, 2005 and the *Order Granting IGWA's Extension Request (Blue Lakes Delivery Call)*.

Name of NSGWD member: Wayne Keith Wert

POD # 100508

Will you need the ability to divert water from your well in 2005? Yes

Existing ground water measurement device: PCC

Description of device or additional work needed to ground water diversion: for 2005 may use a hour meter per WD130 watermaster

Time frame to complete additional work: 30 days

Method by which the surface water is measured by the canal company: Submerger office

Do you own/rent surface water to irrigate this property? NO

The individual member of the NSGWD is required to measure and report ground water diversions to the NSGWD. The North Side Canal Company measures and reports surface water use by NSGWD members to the NSGWD. The NSGWD will compile the measurement data from individual members and the North Side Canal Company and report it to the Watermaster and the Department.

Wayne Wert
NSGD member signature

Jugliva McLeath
NSGD representative signature
Secretary/Clerk