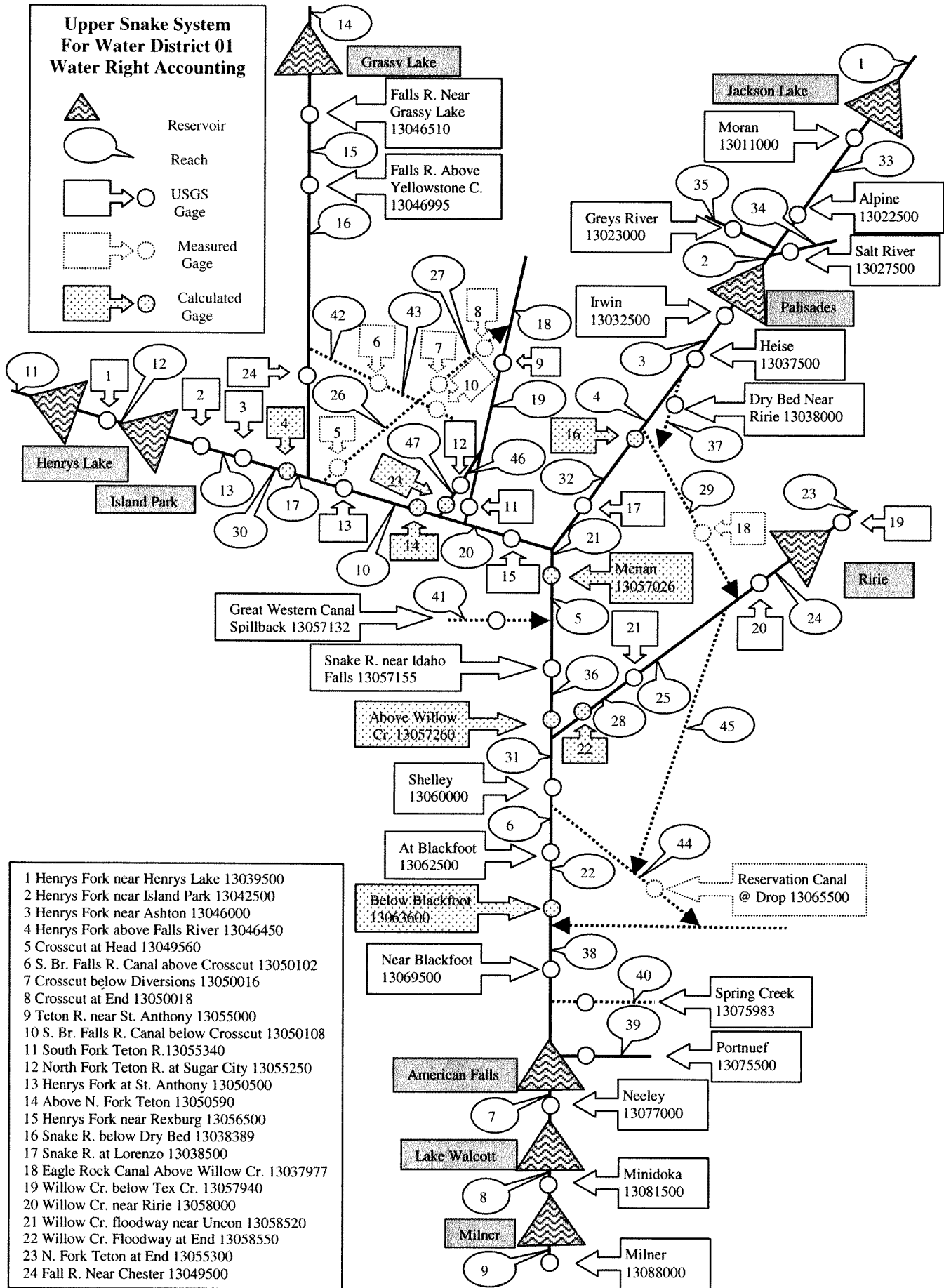
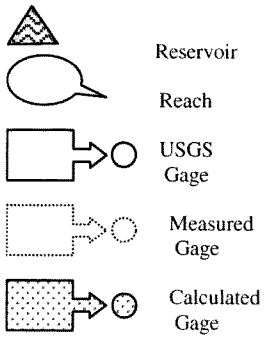
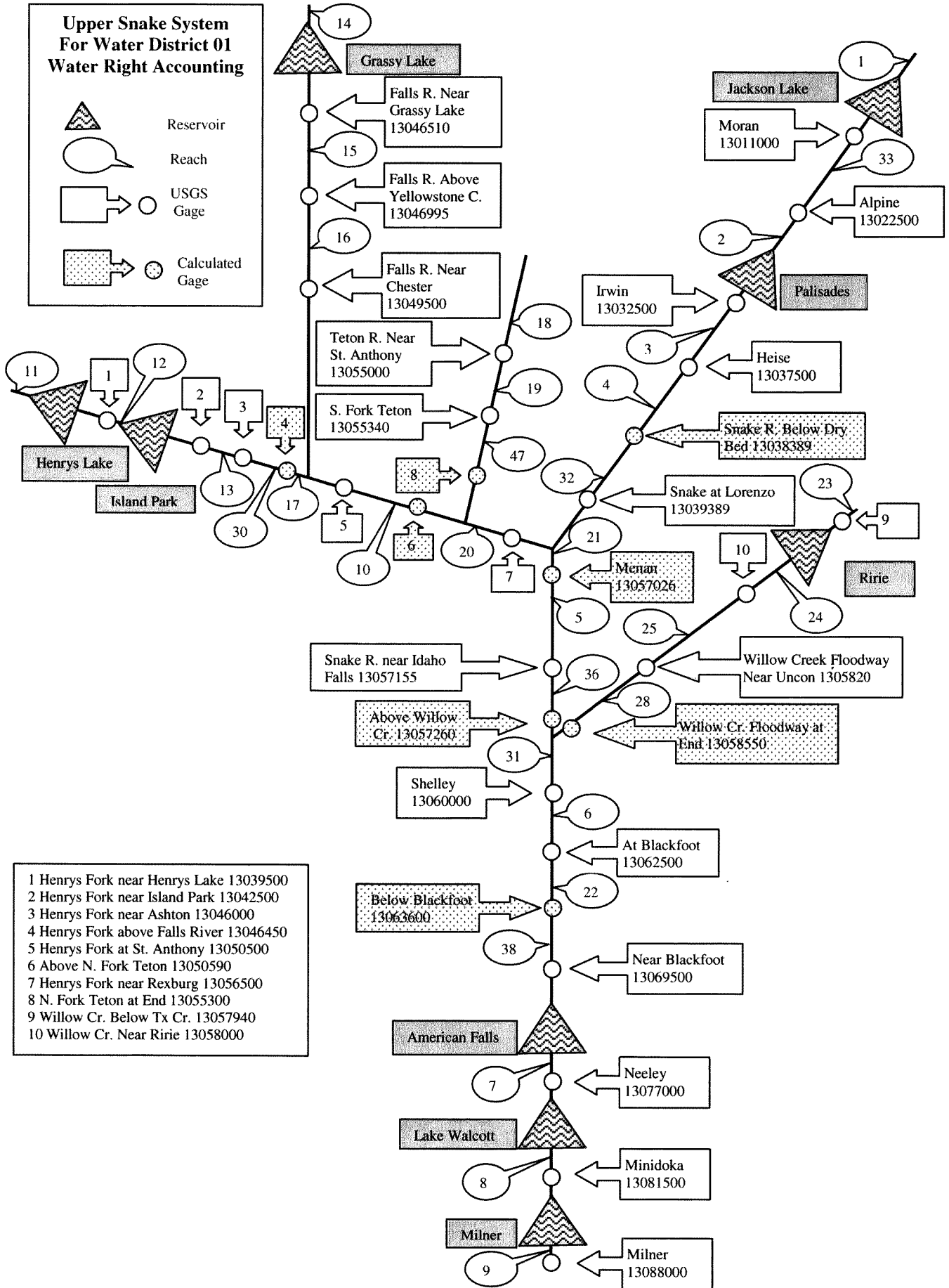
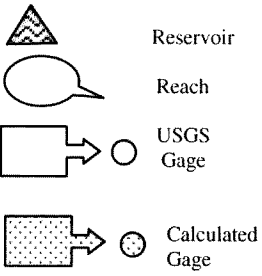


Upper Snake System For Water District 01 Water Right Accounting



- 1 Henrys Fork near Henrys Lake 13039500
- 2 Henrys Fork near Island Park 13042500
- 3 Henrys Fork near Ashton 13046000
- 4 Henrys Fork above Falls River 13046450
- 5 Crosscut at Head 13049560
- 6 S. Br. Falls R. Canal above Crosscut 13050102
- 7 Crosscut below Diversions 13050016
- 8 Crosscut at End 13050018
- 9 Teton R. near St. Anthony 13055000
- 10 S. Br. Falls R. Canal below Crosscut 13050108
- 11 South Fork Teton R. 13055340
- 12 North Fork Teton R. at Sugar City 13055250
- 13 Henrys Fork at St. Anthony 13050500
- 14 Above N. Fork Teton 13050590
- 15 Henrys Fork near Rexburg 13056500
- 16 Snake R. below Dry Bed 13038389
- 17 Snake R. at Lorenzo 13038500
- 18 Eagle Rock Canal Above Willow Cr. 13037977
- 19 Willow Cr. below Tex Cr. 13057940
- 20 Willow Cr. near Ririe 13058000
- 21 Willow Cr. floodway near Uncon 13058520
- 22 Willow Cr. Floodway at End 13058550
- 23 N. Fork Teton at End 13055300
- 24 Fall R. Near Chester 13049500

**Upper Snake System
For Water District 01
Water Right Accounting**



- 1 Henrys Fork near Henrys Lake 13039500
- 2 Henrys Fork near Island Park 13042500
- 3 Henrys Fork near Ashton 13046000
- 4 Henrys Fork above Falls River 13046450
- 5 Henrys Fork at St. Anthony 13050500
- 6 Above N. Fork Teton 13050590
- 7 Henrys Fork near Rexburg 13056500
- 8 N. Fork Teton at End 13055300
- 9 Willow Cr. Below Tx Cr. 13057940
- 10 Willow Cr. Near Ririe 13058000