WATER DISTRICT 1
900 N. Skyline Dr. Suite A - Phone 525-7171
Idaho Falls, Idaho, 83402

MAY 7, 2002

Cool weather has slowed the snowmelt and runoff. As more canals turn on, we expect a few canals to use some storage before the peak runoff occurs.

Updated information on water right priorities being filled, reservoir and river flows can be accessed at either:
http://www.idwr.state.id.us/info/dist01/main.htm
http://www.waterdistrict1.com

Water District 1 requires water to be ordered at least 24 hours in advance. Most canals have been very good about complying with 24-hour notice. Some canal managers have asked about leaving water orders during evenings or weekends:

> Call Water District 1 Office @ 525-7171 and let it ring until the answering machine answers. Hang on the line until after the greeting, then dial extension #2310. If you forget the extension, the message will direct you to press # for the directory. You can then enter Swank (79265) and you will be forwarded to Lyle's extension. Leave a message including the cfs amount, the day and time you wish to increase your diversion, and a phone number where you can be reached if we are unable to supply the water for your order.

Water District 1 is making a couple revisions to the water right accounting and storage allocation programs for the 2002 irrigation season. The first revision is to add two new USGS river gages (North and South Forks of the Teton River) to the accounting program. The additional gages will allow computation of Teton River natural flow and storage deliveries more accurately, alleviating some of the problems experienced last year when the Crosscut Canal was delivering storage to the Teton River but the accounting wasn't showing storage being distributed to diversions. A meeting to discuss the water right accounting with the Lower Teton River canals will be held at the Madison County Courthouse, Commissioner's Office, at 9:00 AM, Friday May 10, 2002.

The other revision, made to the storage allocation program, is to change the method of allocating storage to last-to-fill spaceholders. Last year, the American Falls last-to-fill space filled to 48%, however, spaceholders with last-to-fill space received allocations ranging from 29% to 100%. The new method will result in all last-to-fill spaceholders receiving the same allocation percentage. If you have any questions concerning these changes, please call Water District 1 at 525-7171.

RONALD D CARLSON, Watermaster

Pace, Pamela

From: Olenichak, Tony
Sent: Tuesday, July 30, 2002 1:19 PM
To: Sutter, Bob; Pace, Pamela
Subject: Teton River Water Right Accounting

Bob and Pam,

Attached are two files you may want to add to your records concerning the accounting on the Teton River. The JPEG file illustrates the discharge measurements and reach gains I measured July 25, 2002 along sections of the North Fork (Reach 46). The WORD-file is a memo to Ron Carlson concerning the accounting of the Teton River, the changes we've made for this year (adding the two additional USGS gages), and the changes we've made to hand-computing return-flow storage credits for unmeasured gains. The measurements and memo were put together in response to the dispute we're currently having with the canals on the lower end of the Teton River North Fork. Historically, it's been assumed the unmeasured gains in the lower end of the North Fork reach were great enough to raise the priorities equal to the same as the priorities being delivered on the Henrys Fork. The cost of adding addtional gauging appears to outweigh the benefits to the Water District. At the beginning of the year, the canals were told we weren't going to make the same assumptions we have made in the past, and devised a method to compute a more precise credit by summing the diversions below the North Fork gage and comparing it to the discharge at the head of the reach (If the diversions exceeded the discharge at the head of the North Fork, the two lower canals would get a storage credit for the difference).

We were prepared to have the canals shut-off recently. Their priority had been cut on the Teton River, according to the accounting program, and they had exhausted their storage supply. They requested a meeting with their attorney, so Ron and I met with the members of the canals at their attorney's office on Monday. They contend they should be regulated according to Henrys Fork priorities (as they have in the past). Ron, the attorney, and I agreed they should be regulated according to the natural flow available in their reach. However, we spent a lot of time on what defined a reach and the plausabilty of adding new gages and/or creating new reaches. It was agreed (at least for this year) that the gains below the North Fork gage could be measured by taking the difference between the total diversions and the discharge at the head of the North Fork as long as the North Fork headgates were regulated to allow only the minimal amount of water past the head for the delivery of natural flow and requested storage to downstream canals (the remainder would be sent down the South Fork). Originally, I had hoped this would be programmed into the accounting, but now it seems better to wait to see if this method will work.

TetonCompare.doc NorthFk.jpg

Tony

MEMORANDUM

To: Ron Carlson, Watermaster, Water District #1
From: Tony Olenichak, Hydrologist, Water District #1
Date: July 26, 2002
Re: Teton River Water Right Accounting

In response to the inquiries concerning the water right accounting for the Teton River and the confusion between past and present procedures used to compute return-flow credits near the end of the river reach, I have outlined the current procedures used by Water District #1 to distribute water, the past procedures used, and some recommendations concerning the addition of new gages.

PREVIOUS METHOD FOR NATURAL FLOW COMPUTATION

Prior to 2002, the water right accounting program computed the natural flow available at the *USGS Teton River near St. Anthony* gage. The accounting program assumed zero reach-loss below the St. Anthony gage if diversions were less than the discharge measured at the gage. If the Teton River diversions below the St. Anthony gage exceeded the measured discharge, the difference (reach gain) was added to the available natural flow. All computed natural-flow and storage not used by diversions was assumed to return to the Henry's Fork.

The following equation was used to compute natural flow for the Teton River through 2001 irrigation season:

Natural Flow = Discharge at Teton River near St. Anthony gage
- Storage discharge at Crosscut at End gage
+ Total Diversions above St. Anthony gage
- Exchange Wells above St. Anthony gage

For example, if the discharge at the St. Anthony gage was 400 cfs, the Crosscut Canal was contributing 100 cfs of storage, total diversions above the St. Anthony gage was 25 cfs, and the Canyon Creek exchange wells were adding 5 cfs, the natural flow available to diversions on the Teton River would have been 320 cfs (400-100+25-5=320). The accounting program would then distribute the 320 cfs of natural flow to diversions currently diverting water according to the earliest priorities. Once the 320 cfs was distributed to senior rights, the "last right filled" would be recorded, and the remaining diversions with junior priorities would be charged with diverting storage water.

If the total diversions below the St. Anthony gage were less than the actual flow measured at the St. Anthony gage (and I think this is almost always the case), then it was assumed there wasn't any gain or loss in the river reach and it was assumed any

undistributed water was returned to the Henry's Fork. For example, if the actual flow at the St. Anthony gage was 400 cfs (320 cfs natural flow + 80 cfs storage flow), and the total diversions below the St. Anthony gage were only 350 cfs, the accounting program would distribute 320 cfs of natural flow and 30 cfs of storage to diversions. It was assumed the remaining 50 cfs of storage was returning to the Henrys Fork.

This assumption was proved incorrect, as measured on a field inspection, September 26, 2001. The discharge at the St. Anthony gage was 358 cfs (54 cfs contributed from the Crosscut), the total diversions below the St. Anthony gage were only 170 cfs, but the Teton River channels were dry before reaching the Henrys Fork. The accounting program computed a natural flow of approximately 300 cfs available to diversions at the St. Anthony gage, distributed 170 cfs of natural flow to diversions, and assumed the remaining 188 cfs of natural flow and storage water were returning to the Henry's Fork. In reality, the diversions were diverting all the water physically available in the channel. The remaining 188 cfs were lost to the channel before reaching the Henrys Fork.

CURRENT METHOD FOR COMPUTING NATURAL FLOW

In order to correct the problems experienced on September 26, 2001 and improve the accounting of water delivery, two USGS river gages were added to the water right accounting program for the 2002 season: the South Fork below the Rexburg Irrigation Canal and the North Fork below the Splitter. The two added gages measure reach-losses between all three USGS gages, and allow for delivery of water physically available to diversions. Unlike the previous procedure, which computed the natural flow physically available at the St. Anthony gage (assuming no downstream channel losses), the new procedure computed natural flow and storage physically available to Teton River diversions.

The natural flow available to Teton River diversions is computed as follows:

Natural Flow = Teton River discharge at South Fork gage
+ Teton River discharge at North Fork gage
+ Total Diversions above N. & S. Fork gages
- Storage discharge at Crosscut at End gage
- Exchange Wells above N. & S. Fork gages

For example, if the discharge at the South Fork gage is 0 cfs, the discharge at the North Fork gage is 370 cfs, the total diversions above the North and South Fork gages is 540 cfs, the discharge contributed by the Crosscut is 300 cfs, and the exchange well pumping is 120 cfs, the natural flow available to Teton River diversions would be 490 cfs (0+370+540-300-120=490). If the total Teton River diversions were 780 cfs, 490 cfs of natural flow would be distributed to senior priorities, and the remaining 290 cfs would be distributed as storage. Note: Since all the storage water from the Crosscut Canal was not distributed to diversions in this example, it is assumed that 10 cfs of storage returned to the Henrys Fork.

RETURN FLOW CREDITS

There usually isn't enough natural flow computed after the early part of the irrigation season to be distributed to water-right priorities held by the Roxana and Saurey-Sommers diversions located near the Mouth of the Teton River. As a result, most of the water they divert late in the irrigation season is charged as storage in the water right accounting program. However, the Roxana and Saurey-Sommers Canals have had their storage usage reduced by Water District #1 at the end of each year because an assumption was made many years ago that there were unmeasured gains in the Teton River below the Teton Island Feeder.

Rather than measuring the net reach-gain to be credited to the lower Teton River diversions, Water District #1 had assumed in the past there was an adequate gain in the North Fork that would result in increasing the natural flow enough to fill priorities equivalent to the water right priorities currently being filled on the Henrys Fork. At the end of the year, Water District #1 would hand-compute the storage used by the two canals, as if they had been on Henrys Fork priorities, compare the storage usage computed by the water right accounting program, and credit the canals with the difference between the two values. This storage credit given at the end of the year resulted in either reducing the Fremont-Madison storage carryover or reducing all other spaceholder storage carryover equal to the total amount of storage credit given to the canals.

It became obvious this method was flawed when the numbers were more closely examined in 2001. On September 26, 2001, there were 2 cfs of discharge observed in the North Fork below the Teton Island Feeder diversion. The river channel became dry downstream from the diversion. There weren't enough return-flows to keep the lower end of the North Fork channel flowing. However, the Roxana and Saurey-Summers Canals would have been credited for return-flows during this time period if the discharge passing the North Fork gage had been increased using additional storage from the Crosscut Canal.

When the accounting procedures were changed beginning the 2002 season, Water District #1 held a meeting at the Madison County Courthouse and explained the new accounting procedures to Teton River water users. Additionally, it was explained that the previous method used to compute return-flow credits was no longer going to be used. However, the canals could still get a credit for return-flows if the sum of the total diversions below the North Fork gage exceeded the total discharge at the North Fork gage (including the additional water contributed from the Hoopes and Bott exchange wells, if any).

The argument of whether or not the Roxana and Saurey-Sommers Canals are receiving enough credit for the gains below the North Fork gage can be settled rather easily by simply managing the amount of water that goes past the North Fork gage. For example, if there is only enough natural flow in the Teton River to fill the senior priorities of the Teton Island Feeder up to 130 cfs, and the downstream canals have exhausted their

storage supply, then only 130 cfs should be delivered past the North Fork gage (only 110 cfs would be delivered past the gage if the Hoopes and Bott exchange wells were contributing 20 cfs). If the Teton Island Feeder diverts all 130 cfs and there is water available at the headgates of the Roxana and Saurey-Sommers, then there is a gain in the river-reach that will be credited to the canals when they divert the water.

If North Fork canals requested storage delivery, the amount of water released past the North Fork gage could be increased to the natural flow plus the requested storage. Once the requested amounts of storage were delivered to the canals, any gain of water that occurred could be credited to the Roxanna and Saury-Sommers Canals. For example, if the North Fork canals requested 100 cfs of storage water in addition to the 130 cfs of natural flow, 230 cfs could be released at the North Fork gage. If the total diversions below the gage exceed 230 cfs, the lower canals could be credited for the additional gain of water in the reach.

GAINS AND LOSSES BELOW NORTH FORK, TETON RIVER GAGE

The water right accounting program is unable to compute a precise reach-gain between the North Fork gage and the last diversion on the North Fork because there isn't a measuring gage at the end of the reach. Years ago, a gage was installed below the last diversion, however, the location is an unacceptable area for a rating-section due to water backed-up from the Henrys Fork during periods of high flow and checked-up flows forcing water into the Saurey-Sommers Canal during low-flow periods. There have been estimates of the discharges at this location, but I'm not sure how accurate the estimations have been because I haven't seen any measurements confirming the estimates.

On July 25, 2002, I made several measurements along the North Fork of the Teton River to get an idea of the magnitude (and locations) of the gains and losses of water. There was a 17 cfs loss for the reach beginning from the USGS North Fork gage to approximately one mile upstream from the Roxana Canal (approximately eight river miles). There was a 14 cfs gain from this point above the Roxana Canal to the Consolidated Farmers Siphon (approximately 2.5 river miles). Finally, there was a 17 cfs gain from the Consolidated Farmers Siphon to the Saurey-Summers Canal near the Mouth of the Teton River (approximately 4.5 river miles). The net reach-gain for the entire North Fork was 14 cfs.

I drove almost the entire length along the North Fork, except for the last four miles of the reach from the Consolidated Farmers Siphon to the Saurey-Summers Canal. It appeared to me that the discharge in the channel from the Teton Island Feeder Canal to just above the Roxana diversion would increase and decrease as the water moved through the channel gravels. There was very little surface water contributed to the channel from waste ditches along this section. The measurements showed a net 17 cfs loss in this section.

From approximately one mile upstream of the Roxana Canal to just below the Roxana Canal, there was a significant gain of 11 cfs. There was a small contribution of surface water from the Salem Union Canal waste (approximately one cfs), however, I think most of the gain was a result of the upstream channel losses reemerging to the surface. An additional 3 cfs of gain was measured from the Roxana Canal to the Island Ward Canal, nearly accounting for all the upstream losses.

A 17 cfs of gain occurred from the Island Ward Canal to the Saurey-Sommers Canal. Most of this gain can probably be attributed to water from the Consolidated Farmers Canal. There was a six cfs gain over a 200-yard section immediately below where the Consolidated Farmers Siphon crosses the Teton River. Additionally, there was a lateral from the Consolidated Farmers Canal that paralleled the river channel to irrigate the pasture along the south side of the river. I didn't measure the discharge in the lateral, but I estimate it was flowing approximately 10 cfs. Ross Clements, Consolidated Farmers Watermaster, says that he has observed over the years that the gain in this reach can largely be attributed to water from the Consolidated Farmers Canal and the raising of the water table as a result of the Island Ward Canal damming up the river to divert water.

Based on my measurements, Ross Clements statements, and the observations made on September 26, 2001, I suspect the gains from the Island Ward to the Saurey-Summers Canal may fluctuate depending on the irrigation practices of the Consolidated Farmers and Island Ward Canals, and would largely be non-existent if both the Consolidated Farmers and Island Ward Canals were not diverting water.

CHANGING OR ADDING A GAGES TO THE NORTH FORK

Based on my July 25, 2002 measurements, if the North Fork Teton River gage were moved to below the Saurey-Sommers Canal, it would have resulted in adding a net 14 cfs North Fork reach-gain to the natural flow distributed to Teton River diversions on that day. This would have resulted in an additional 13 cfs of natural flow distributed to the Teton Island Feeder and 1 cfs of natural flow distributed to the Roxana Canal which both share the June 1, 1885 water right. The Saurey-Summers Canal wouldn't have received any portion of the additional gain because of its junior natural-flow water right.

If one gage were added to the North Fork below the Saurey-Sommers Canal (in addition to the current gage at the head of the North Fork), the results would have been the same as described in the previous paragraph. The Teton Island Feeder would have a right to most of the reach gain with a small portion going to the Roxana Canal under the conditions that existed on July 25, 2002.

If two additional gages were added (one below the Roxana or Island Ward Canals, and one below the Saurey-Summers Canal), the natural-flow delivery to canals upstream of the Island Ward Canal wouldn't have changed significantly from the current accounting, but an additional 17 cfs of reach-gain would be delivered as natural flow to the Saurey-Sommers Canal, splitting the priorities below the Island Ward Canal.

There are endless possible scenarios. For example, under the conditions that existed on September 26, 2001, it wouldn't have mattered if we had a river gage at every canal because there wasn't any reach gain that occurred below the Teton Island Feeder which had senior water rights to the natural flow. There's also the issue of determining the source of reach-gains as gages are added. For example, it appeared to me that the gains occurring immediately above the Roxana Canal were mostly due to the water in the upstream channel flowing beneath the gravels and then reappearing. Adding one or two gages to the North Fork will increase gauging costs, but won't necessarily benefit the canals at the end of the reach.

NORTH FORK TETON RIVER

Measured July 25, 2002

REACH	APPROX RIVER MILES	REACH GAIN CFS
USGS gaging station to Teton Island Feeder	1.3	-4
Teton Island Feeder to 2000 E. Bridge	3.3	-13
2000 E. Bridge to 1000 E. Bridge	2.0	0
1000 E. Bridge to Roxana Canal	2.0	+11
Roxana Canal to Island Ward Canal	0.3	+3
Island Ward Canal to Saurey-Sommers Canal	4.5	+17
		=====
	Total Reach Gain	+14

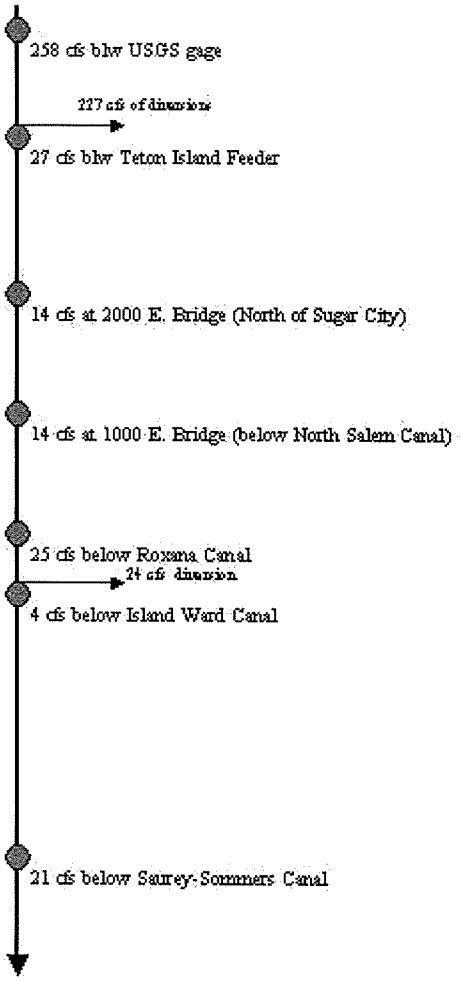

Pace, Pamela

From: Olenichak, Tony
Sent: Monday, July 22, 2002 5:14 PM
To: Pace, Pamela
Subject: Teton River Water Right Accounting

Pam,

I'm not sure the accounting program is computing the reach-gain on Reach 19 correctly. Could you take a look at the attached text file that has the accounting for July 21, 2002 from snkwra.rpt;91.

Correct me if I'm wrong, but I think the actual flow (outflow) for the reach should be computed by adding the S FORK TETON BLW REXBURG (0 cfs) plus the N FORK TETON BLW SPLITTER (367 cfs) plus the D BOTT exchange well (10 cfs) plus the C HOOPES exchange well (7 cfs) minus diversions 13055205 thru 13055295 (375 cfs total). This would result in a computed actual flow at the end of the reach of 9 cfs. However, the accounting program shows zero cfs for the actual flow for Reach 19.

The reach gain for Reach 19 would then be computed as the OUTFLOW (9 cfs) minus the INFLOW at the nr St. Anthony gage (720 CFS) plus diversions 13055030 thru 13055334 (752 cfs) minus CANYON CR LAT, B PARKINSON, V SCHWENDIMAN, M PARKINSON, D BOTT, C HOOPES, HOOPES BROS, RICKS, ECHO RANCH, ARD, HINK, and BROWN exchange wells (154 cfs). Note: The USBR exchange wells should not be in the Teton River reach-gain equation because they are physically located either on the Henry's Fork or downstream of all Teton River diversions. The net reach-gain would be equal to -113 cfs. The accounting program is showing a reach-gain of -127 cfs.

The difference between my computed numbers and the numbers shown on the accounting are small, however, I need to understand the formula programmed into the water right accounting. There are some grumblings from some of the canals concerning the daily accounting numbers and I want to make sure they are correct.

Also, could you make the most recent printable file of the fortran code available to me on our vax account. I think it's SNKWRA.FOR? The printed copy I currently have is a couple years old and it doesn't have the newer programming such as the new method to compute reach gains on the Teton River.

Thanks,
Tony

SNKWRArpt91.txt

Pace, Pamela

From: Olenichak, Tony
Sent: Monday, July 22, 2002 5:14 PM
To: Pace, Pamela
Subject: Teton River Water Right Accounting

From Hydromet?

Pam,

I99 I 100

I'm not sure the accounting program is computing the reach-gain on Reach 19 correctly. Could you take a look at the attached text file that has the accounting for July 21, 2002 from snkwra.rpt91.

Correct me if I'm wrong, but I think the actual flow (outflow) for the reach should be computed by adding the S FORK TETON BLW REXBURG (0 cfs) plus the N FORK TETON BLW SPLITTER (367 cfs) plus the D BOTT exchange well (10 cfs) plus the C HOOPES exchange well (7 cfs) minus diversions 13055205 thru 13055295 (375 cfs total). This would result in a computed actual flow at the end of the reach of 9 cfs. However, the accounting program shows zero cfs for the actual flow for Reach 19.

-192 747?

The reach gain for Reach 19 would then be computed as the OUTFLOW (9 cfs) minus the INFLOW at the nr St. Anthony gage (720 CFS) plus diversions 13055030 thru 13055334 (752 cfs) minus CANYON CR LAT, B PARKINSON, V SCHWENDIMAN, M PARKINSON, D BOTT, C HOOPES, HOOPES BROS, RICKS, ECHO RANCH, ARD, HINK, and BROWN exchange wells (154 cfs). Note: The USBR exchange wells should not be in the Teton River reach-gain equation because they are physically located either on the Henry's Fork or downstream of all Teton River diversions. The net reach-gain would be equal to -113 cfs. The accounting program is showing a reach-gain of -127 cfs.
-158?

The difference between my computed numbers and the numbers shown on the accounting are small, however, I need to understand the formula programmed into the water right accounting. There are some grumblings from some of the canals concerning the daily accounting numbers and I want to make sure they are correct.

Also, could you make the most recent printable file of the fortran code available to me on our vax account. I think it's SNKWRA.FOR? The printed copy I currently have is a couple years old and it doesn't have the newer programming such as the new method to compute reach gains on the Teton River.

Thanks,
Tony

SNKWRArpt91.txt

Helga - Slip Disk

13055205 - Pincock Byington Canal (192)
13055030 - Wilford Canal (185)
13055334 - Rexburg Irrigation (210)
13055295 - Saurey Canal (199)

wells (5-17)

13055343 - USBR # 3 - where?

5 - Canyon Creek Lateral

13055041 Canyon Creek Lateral Exchange well

Reach 46

23-JUL-02

13055198 NORTH FK TETON
DISCHARGE, CUBIC FEET PER SECOND, IRRIGATION YEAR NOVEMBER 2001 TO OCTOBER 2002
MEAN VALUES

DAY	NOV	DEC	JAN	FEB	MAR	APR	MAY	JUN	JUL	AUG	SEP	OCT
1	133	65	150	140	95	201	243	1101	659	---	---	---
2	126	65	140	150	95	238	282	1162	626	---	---	---
3	119	65	140	150	100	240	286	1339	581	---	---	---
4	118	70	150	140	95	208	278	1154	533	---	---	---
5	111	65	140	150	95	191	310	951	496	---	---	---
6	109	65	140	150	95	180	315	885	462	---	---	---
7	120	65	150	150	100	171	302	892	424	---	---	---
8	139	70	150	170	100	163	306	920	421	---	---	---
9	122	75	150	160	95	151	332	860	400	---	---	---
10	113	75	140	150	95	147	316	762	399	---	---	---
11	112	85	140	140	100	157	291	638	412	---	---	---
12	96	95	140	140	110	160	273	547	361	---	---	---
13	82	100	130	130	115	161	262	469	388	---	---	---
14	82	110	130	140	112	156	321	452	408	---	---	---
15	78	120	130	150	107	178	437	486	411	---	---	---
16	76	120	130	140	106	248	454	550	367	---	---	---
17	82	140	130	130	105	258	465	625	330	---	---	---
18	87	140	130	130	105	220	506	702	303	---	---	---
19	85	130	120	130	103	189	570	764	290	---	---	---
20	85	120	130	120	107	170	682	710	270	---	---	---
21	79	140	120	110	107	159	839	681	278	---	---	---
22	100	140	120	110	112	153	846	653	275	---	---	---
23	111	150	120	110	119	151	686	758	---	---	---	---
24	116	150	120	100	133	146	589	743	---	---	---	---
25	97	150	120	90	146	142	513	716	---	---	---	---
26	86	160	120	80	148	147	490	735	---	---	---	---
27	77	150	130	90	146	156	524	733	---	---	---	---
28	66	140	130	100	156	175	590	716	---	---	---	---
29	64	130	120	---	160	174	644	675	---	---	---	---
30	65	140	120	---	162	190	704	660	---	---	---	---
31	---	150	130	---	177	---	849	---	---	---	---	---
TOTAL	2936	3440	4110	3650	3601	5380	14506	23038	9094			
MEAN	98	111	133	130	116	179	468	768	413			
MAX	139	160	150	170	177	258	849	1339	659			
MIN	64	65	120	80	95	142	243	452	270			
AC-FT	5824	6823	8152	7240	7143	10671	28772	45696	18037			

IRRIGATION YEAR 2002 TOTAL 69755 MEAN 191 AC-FT 138358

Reach 19

23-JUL-02

13055340 SOUTH FK TETON
DISCHARGE, CUBIC FEET PER SECOND, IRRIGATION YEAR NOVEMBER 2001 TO OCTOBER 2002
MEAN VALUES

DAY	NOV	DEC	JAN	FEB	MAR	APR	MAY	JUN	JUL	AUG	SEP	OCT
1	85	80	60	50	50	251	212	993	197	---	---	---
2	91	80	55	55	55	312	289	1278	149	---	---	---
3	84	80	55	60	55	319	299	1407	120	---	---	---
4	79	85	60	55	55	263	272	972	85	---	---	---
5	72	85	55	55	60	231	292	637	38	---	---	---
6	67	80	55	55	60	208	293	486	0.0	---	---	---
7	75	80	55	55	65	197	203	509	17	---	---	---
8	118	70	55	60	70	184	161	573	6.2	---	---	---
9	116	60	60	60	65	164	83	573	0.0	---	---	---
10	93	55	55	60	65	157	54	498	44	---	---	---
11	91	50	50	60	70	167	18	323	9.1	---	---	---
12	101	40	50	55	80	178	0.0	188	1.7	---	---	---
13	127	45	50	55	85	182	0.0	90	0.0	---	---	---
14	126	55	50	55	85	175	0.5	40	0.0	---	---	---
15	125	45	50	60	80	211	128	90	0.0	---	---	---
16	120	45	50	60	80	323	185	150	0.0	---	---	---
17	123	50	50	60	85	380	182	244	0.0	---	---	---
18	129	55	45	55	90	301	141	360	5.3	---	---	---
19	130	50	45	55	95	241	188	498	73	---	---	---
20	131	45	50	50	100	207	320	384	80	---	---	---
21	127	50	45	50	100	183	602	290	106	---	---	---
22	141	55	45	50	110	172	740	257	98	---	---	---
23	150	60	45	50	120	161	471	397	---	---	---	---
24	140	55	50	45	130	169	323	407	---	---	---	---
25	120	55	50	40	150	159	209	354	---	---	---	---
26	100	50	50	40	160	164	173	371	---	---	---	---
27	95	55	55	45	170	181	198	323	---	---	---	---
28	90	50	50	50	190	202	262	380	---	---	---	---
29	85	50	45	---	203	210	319	243	---	---	---	---
30	80	50	40	---	201	170	355	226	---	---	---	---
31	---	55	45	---	222	---	533	---	---	---	---	---
TOTAL	3211	1820	1575	1500	3206	6422	7505	13540	1029			
MEAN	107	59	51	54	103	214	242	451	47			
MAX	150	85	60	60	222	380	740	1407	197			
MIN	67	40	40	40	50	157	0.0	40	0.0			
AC-FT	6369	3610	3124	2975	6359	12738	14886	26857	2040			

IRRIGATION YEAR 2002 TOTAL 39808 MEAN 109 AC-FT 78958

Base Run for Comparison

7/23/02 PPP

Reach Gains Teton River July 21, 2002

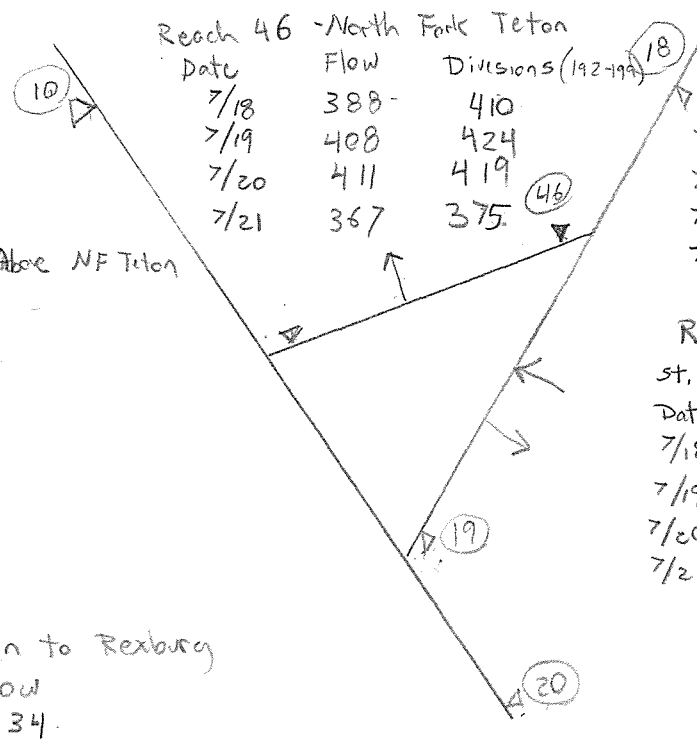

Reach 46 - North Fork Teton

Date	Flow	Diversions (192-199)
7/18	388	410
7/19	408	424
7/20	411	419
7/21	367	375

Reach 18
Above S. Leigh to St. Anthony

Date	Flow
7/18	668
7/19	716
7/20	724
7/21	720

Reach 10
St. Anthony to ~~Above~~ NF Teton

Date	Flow
7/18	293
7/19	198
7/20	161
7/21	177

Reach 19
St. Anthony to Teton mth

Date	Flow	Diversions	wells (5-18)
7/18	0	(717-410)	209
7/19	0	(775-424)	209
7/20	0	(783-419)	200
7/21	0	(747-372)	209

Reach 20
AB NF Teton to Rexburg

Date	Flow
7/18	834
7/19	782
7/20	757
7/21	794

Date	Reach	Outflow	- Inflow	+ Div	- Wells	= Reach Gain
7/18	19	~~(388-410)~~ 0	- 668	+ 717	- 209	= -160
7/19	19	~~(408-424)~~ 0	- 716	+ 775	- 209	= -150
7/20	19	~~(411-419)~~ 0	- 724	+ 783	- 200	= -141
7/21	19	~~(367-375)~~ 0	- 720	+ 747	- 209	= -182
				4 day Average		= -158 ✓

		(20)	(10)		
7/18	20	834 -	293	- 0	= 541
7/19	20	782 -	198	- 0	= 584
7/20	20	757 -	161	- 0	= 596
7/21	20	794 -	177	- 0	= 617
				4 day Average	= 585 ✓

WARNING! - 1.2 CFS FROM EAGLE ROCK CANAL WAS NOT USED FOR WI[illegible] CREEK DIVERSIONS & IS UNACCOUNTED FOR

Run @ Eastman

SNKWRA.RPT; 96

Base Run before Changes

WATER DISTRICT 01 - SNAKE RIVER FLOW A[illegible]NTING - JUL 18, 2002 25-JUL-02

	REACH FLOWS IN CFS		ACTUAL DATE	NATURAL FLOW	ACTUAL FLOW	RMAINING NAT FLOW	POWER FLOW	STORED FLOW	RESRVOIR EVAP	NATURAL FLOW DIV	TOTAL RCH DIV	REACH GAIN	LAST RIGHT
1	TO MORAN		JUL 13	1185.	2499.	1185.	0.	1314.	0.	0.	0.	1185.	18901016
33	MORAN TO ALPINE		JUL 13	4105.	5419.	4105.	0.	1314.	0.	0.	0.	2920.	18901016
34	SALT RIVER ABV RES		JUL 13	369.	369.	369.	0.	0.	0.	0.	0.	369.	18901016
35	GREYS RIVER ABV RES		JUL 13	517.	517.	517.	0.	0.	0.	0.	0.	517.	18901016
2	ALPINE TO IRWIN		JUL 14	5537.	12838.	5537.	0.	7301.	95.	0.	0.	547.	18901016
3	IRWIN TO HEISE		JUL 14	5075.	12355.	5054.	0.	7301.	0.	20.	20.	-463.	18901016
4	HEISE TO BLW DRY BED	*	JUL 14	5075.	5947.	1380.	0.	4567.	0.	3675.	5195.	0.	18901016
32	BLW DRY BED TO LORENZO		JUL 14	6297.	6417.	2111.	0.	4306.	0.	491.	763.	1222.	18901016
11	TO HENRYS LAKE		JUL 11	-51.	10.	-51.	0.	61.	0.	0.	0.	-51.	18901016
12	HENRYS L TO ISLAND PARK		JUL 12	533.	1397.	533.	0.	865.	48.	0.	0.	584.	18901016
13	ISLAND PARK TO ASHTON		JUL 13	1395.	2260.	1395.	0.	865.	0.	0.	0.	862.	18901016
30	ASHTON TO AB FALLS RIVER	*	JUL 13	1395.	2258.	1395.	0.	863.	0.	0.	2.	0.	18901016
14	TO GRASSY LAKE		JUL 13	3.	0.	3.	0.	-3.	0.	0.	0.	3.	18901016
15	GRASSY LK TO ABV YELLOW		JUL 13	651.	648.	651.	0.	-3.	0.	0.	0.	648.	18901016
16	ABV YELLOW TO CHESTER		JUL 13	648.	130.	494.	0.	-363.	0.	154.	515.	-3.	18901016
17	AB FALLS R TO ST ANTHONY		JUL 13	1929.	1075.	1114.	0.	-40.	0.	661.	1219.	-114.	18901016
10	ST ANTHONY TO AB NF TETN	*	JUL 13	1929.	293.	684.	0.	-391.	0.	430.	797.	0.	18901016
18	AB S LEIGH TO ST ANTHONY		JUL 13	617.	668.	617.	0.	51.	0.	0.	148.	617.	18850601
19	ST ANTHONY TO TETON MTH		JUL 13	504.	0.	0.	0.	0.	0.	504.	717.	-113.	18850601
20	AB NF TETN TO REXBURG		JUL 14	3035.	834.	1286.	0.	-453.	0.	0.	0.	602.	18901016
21	LORENZO TO MENAN	*	JUL 14	9331.	6949.	3336.	0.	3614.	0.	62.	324.	0.	18901016
5	MENAN TO NR IDAHO FALLS		JUL 14	9665.	6799.	2424.	0.	4375.	0.	1245.	1767.	333.	18901016
36	NR ID FALLS TO AB WLW CR	*	JUL 14	9665.	6558.	2424.	0.	4134.	0.	0.	241.	0.	18901016
23	WILLOW CRK BLW TEX CREEK		JUL 14	13.	12.	12.	0.	0.	0.	2.	2.	13.	18800401
24	BLW TEX CREEK TO NR RIRI		JUL 14	13.	29.	12.	0.	17.	13.	0.	0.	0.	18800401
25	NR RIRIE TO FDWY NR UCON		JUL 14	12.	0.	0.	0.	0.	0.	10.	710.	-1.	18800401
28	FDWY NR UCON TO END	*	JUL 14	12.	0.	0.	0.	0.	0.	0.	0.	0.	18800401
31	WILLOW CRK TO SHELLEY		JUL 15	9044.	5446.	1591.	0.	3855.	0.	200.	556.	-633.	18901016
6	SHELLEY TO AT BLACKFOOT		JUL 15	8633.	2247.	258.	0.	1990.	0.	923.	2793.	-410.	18901016
22	AT BLKFOOT TO BLW BLKFT	*	JUL 15	8633.	2126.	136.	0.	1990.	0.	122.	122.	0.	18901016
38	BLW BLKFT TO NR BLKFOOT		JUL 16	8497.	1981.	0.	0.	1981.	0.	0.	0.	-136.	18901016
39	PORTNUEF R AT POCATELLO		JUL 16	25.	25.	25.	0.	0.	0.	0.	0.	25.	19001011
7	NR BLACKFOOT TO NEELEY		JUL 17	10606.	11209.	2109.	0.	9100.	87.	0.	223.	2084.	19001011
8	NEELEY TO MINIDOKA		JUL 17	10989.	9208.	2492.	0.	6716.	94.	0.	2051.	384.	19001011
9	MINIDOKA TO MILNER		JUL 18	10989.	221.	0.	0.	221.	0.	2492.	8654.	0.	19001011
									TOTALS	10989.	26818.	10989.	

* - INDICATES FLOW ESTIMATED, NOT MEASURED

	RESERVOIR	PREVIOUS AF	CURRNT AF	CHNG CFS	ACCRD CFS	TOTAL AF	EVAP AF
1	JACKSON LAKE	660746.0	657849.0	-1460.5	0.0	680438.6	0.0
2	PALISADES	527816.0	515581.0	-6168.4	0.0	415652.6	12578.3
3	HENRYS LAKE	66737.0	66737.0	0.0	0.0	32632.0	0.0
4	ISLAND PARK	97250.0	95174.0	-1046.6	0.0	54276.1	6133.1
5	GRASSY LAKE	14238.0	14241.0	1.5	0.0	8769.0	0.0
6	RIRIE	42774.0	42656.0	-59.5	0.0	0.0	1685.7
7	AMERICAN FALLS	529190.0	512697.0	-8315.1	0.0	1614837.6	14317.0
8	LAKE WALCOTT	94831.0	95534.0	354.4	0.0	95200.0	16570.4
9	LAKE MILNER	38128.0	37793.0	-168.9	0.0	0.0	0.0
	TOTAL	2071710.0	2038262.0	-16863.1	0.0	2901805.9	51284.5

	CHANGE IN CONTENT	STORAGE DIVERTED	STO PAST MILNER	TOTAL STORED	UNACCT STORED	AM FALLS GAIN DIFF
YEAR-TO-DATE AF	1419261.7	847097.8	9204.7	2901805.7	37000.0	-2003.9

PRIORITY	RESERVOIR	AF RIGHT	AF STORED
1	JACKSON LAKE	298981.0	298981.0
2	LAKE WALCOTT	95200.0	95200.0
3	JACKSON LAKE	138829.0	138829.0
4	JACKSON LAKE	409190.0	242628.6
5	HENRYS LAKE	79350.0	21982.0
6	PALISADES	256708.7	256708.7
7	ISLAND PARK	45000.0	45000.0
8	AMERICAN FALLS	156830.0	156830.0
9	AMERICAN FALLS	1458007.6	1458007.6
10	ISLAND PARK	90000.0	9276.1
11	GRASSY LAKE	15204.0	8769.0
12	PALISADES	845429.6	158943.9
13	HENRYS LAKE	10650.0	10650.0
14	RIRIE	80500.0	0.0
15	AMERICAN FALLS	57752.4	0.0
16	PALISADES	97861.7	0.0

DIVERSION DATA - J[illegible]8, 2002 25-JUL-02

	DIVERSION	CFS DIVN	CFS STOR	AF USED	AF RMNG		DIVERSION	CFS DIVN	CFS STOR	AF USED	AF RMNG		DIVERSION	CFS DIVN	CFS STOR	AF USED	AF RMNG
1	P BIRD	0	0	0	52	112	E & S CLARK	0	0	0	0	223	B TOMCHAK #1	0	0	0	0
2	BOY SCOUT PUMP	0	0	0	0	113	V & D KIRKHAM	0	0	0	0	224	C BOYCE	0	0	0	250
3	A ROSTAD	0	0	0	232	114	D NEDROW	0	0	0	74	225	STIENKE-MURDOCK	0	0	0	376
4	R ROSE	0	0	0	23	115	L FRANSEN (10)	0	0	0	0	226	L CARLSON N (13)	0	0	0	0
5	PALISADES CANAL	20	0	184	546	116	L BRATT	0	0	0	1	227	B TOMCHAK #2	0	0	0	16
6	J FLEMING	0	0	0	0	117	L LOOSLI #1	0	0	0	0	228	L CARLSON S (13)	0	0	0	0
7	J WEEKS	0	0	0	79	118	DEWEY	2	2	153	320	229	H BROWN	0	0	0	0
8	R JACOBSON	0	0	0	0	119	J SEELEY	0	0	0	79	230	KINGSTON NTH	0	0	0	44
9	T LOTT #2	0	0	0	0	120	YELLOWSTONE	31	31	618	1665	231	G OFFUT (13)	0	0	0	0
10	L JACOBSON	0	0	0	175	121	MARYSVILLE	137	137	3416	5430	232	KINGSTON STH	0	0	0	60
11	I SPAULDING (TR)	0	0	0	0	122	C ATCHLEY (10)	0	0	0	0	233	BEAR ISL NORTH	0	0	0	116
12	B FOSTER	0	0	0	194	123	F & L GRIFFEL	0	0	0	153	234	BEAR ISL WEST	0	0	0	85
13	ANDERSON	377	271	18972	13907	124	R BAUM	0	0	0	0	235	OSGOOD	75	63	1753	9719
14	M & M CATTLE (S)	0	0	0	467	125	G/6 (10)	0	0	0	75	236	CLEMENTS	0	0	0	261
15	M NEWBY #1	0	0	0	204	126	FARMERS OWN	57	53	1292	2025	237	KENNEDY	15	0	0	939
16	M NEWBY #2 (19)	0	0	0	0	127	W SCAFE	0	0	0	21	238	GREAT WESTERN	502	526	5475	44955
17	M NEWBY #3 (19)	0	0	0	0	128	R STURM #2 (10)	0	0	0	0	239	L HANSEN E (13)	0	0	0	0
18	EAGLE ROCK (1)	710	0	0	0	129	R STURM #1 (10)	0	0	0	0	240	A ZOHNER	0	0	0	0
19	FARMERS FRIEND	434	100	5304	392	130	M GRIFFEL	0	0	0	0	241	V CENELL	0	0	0	41
20	ENTERPRISE	217	217	7414	14010	131	L LOOSLI #2	0	0	0	83	242	YORGENSON (13)	0	0	0	0
21	C HICKMAN	0	0	0	3	132	CONANT CR CANAL	20	20	472	534	243	R MACKAY (13)	0	0	0	0
22	BUTLER ISLAND	46	4	184	61	133	K NYBORG	0	0	0	95	244	IDAHO	1174	174	4441	60017
23	ROSS AND RAND	5	0	66	42	134	BOOM CR CANAL	7	7	183	171	245	A BUTIKOFER (13)	0	0	0	0
24	STEELE	0	0	109	-109	135	L ORME	1	1	74	-33	246	PORTER (17)	241	0	0	0
25	HARRISON	724	413	17658	10201	136	SQUIR PMP #3	0	6	282	-163	247	LOERTSCHER	2	0	0	0
26	CHENEY	0	0	1	-1	137	D HARSHBARGER	0	0	0	0	248	BOYD FOSTER	5	5	231	-231
27	J BROWN	0	0	0	0	138	SQUIR PMP #1 (20	6	0	0	0	249	B JOHNSON	3	0	0	0
28	BUTLER ISL #2	0	0	0	347	139	D ZUNDELL	0	0	0	0	250	LOVELL # 1	0	0	0	0
29	G SCOTT (11)	0	0	0	0	140	L LOOSLI #3	0	0	0	0	251	FERGUSON	4	0	0	0
30	RUDY	210	85	6060	1917	141	L LOOSLI #4	0	0	0	0	252	LOVELL # 2	0	0	0	0
31	LOWDER SLOUGH	53	27	717	695	142	C LOOSLI #1	0	0	0	74	253	W REED #1	6	0	0	0
32	KITE & NORD	7	0	60	-60	143	J HILL	0	0	0	8	254	SARGENT & SUMMRS	6	0	0	0
33	BURGESS	909	266	10834	16566	144	D REYNOLDS	0	0	0	74	255	DURTSCHI PUMPS	0	0	0	0
34	M H HILL	0	0	0	100	145	C LOOSLI #2	0	0	0	78	256	W REED #2	0	0	0	0
35	CLARK & EDWARDS	70	0	59	3	146	T POTTER	0	0	0	25	257	FOSTER-SARGENT P	2	0	0	0
36	CROFT	0	0	83	-83	147	ENTERPRISE	96	96	4024	15783	258	SPERRY	3	0	0	0
37	A ZAUGG	0	0	0	0	148	ATCHLEY #2 (10)	0	0	0	0	259	ORVAL AVERY	6	0	0	0
38	G HOLMAN	0	0	0	0	149	R D MILLER	0	0	0	49	260	ROY AVERY	20	0	0	0
39	L TYLER	0	0	0	43	150	ATCHLEY #1 (10)	0	0	0	0	261	STUCKI PUMPS	2	0	0	0
40	EAST LABELLE	127	7	612	172	151	W C DAVIS (10)	0	0	0	0	262	ORVAL AVERY PUMP	0	0	0	0
41	B GROVER (23)	0	0	0	0	152	FALL RIVER CANAL	94	0	0	3446	263	ROY COOPER SAND	7	0	0	0
42	RIGBY LATERL (3)	0	0	0	0	153	CHESTER	12	6	248	378	264	ROY COOPER WILL	6	0	0	0
43	RIGBY	193	32	1200	436	154	MCBEE	4	4	93	107	265	D KEELER	7	0	0	0
44	K FOSTER (23)	0	0	0	0	155	SILKEY	14	0	65	35	266	PROGRESSIVE SAND	459	0	0	0
45	WHITE ISLAND	0	0	0	0	156	CURR	36	0	21	-3	267	BEAN	4	0	0	0
46	DILTS LATERAL (2	5	0	0	0	157	L LOOSLI #5	0	0	0	110	268	W & O COOPER	0	0	0	0
47	DILTS	19	24	821	789	158	G BLANCHARD	0	0	0	19	269	IDAHO FR SAND CK	12	12	810	-810
48	ISLAND	92	0	651	1350	159	D BLANCHARD	0	0	0	0	270	DEMICK	4	0	0	0
49	W LABELLE & LG I	517	0	313	664	160	LAST CHANCE	43	0	0	5198	271	PROGRESSIVE WILL	155	0	102	-102
50	PARKS & LEWSVLLE	409	60	2466	2648	161	CROSSCUT TO TETN	199	0	792	-792	272	IF MONROC LARGE	0	0	0	0
51	NORTH RIGBY	52	2	355	534	162	XCUT FALL R (16)	181	0	0	0	273	IF MONROC LYONS	0	0	0	0
52	JEFF HILLS ELEC	0	0	0	31	163	FARMERS FRIEND	36	15	1055	800	274	WOODVILLE	48	59	1036	6020
53	JEFF HILLS ENG	0	0	0	0	164	TWIN GROVES	50	50	1399	719	275	WOODVL PMP#1 (22	0	0	0	0
54	WHITE DITCH (3A)	0	0	0	0	165	ST ANTHONY UNION	507	139	2208	1443	276	WOODVL PMP#2 (22	0	0	0	0
55	D PHILLIPS	0	0	0	31	166	SALEM UNION	203	203	2545	8404	277	WOODVL SIPH (22	11	0	0	0
56	BRAMWELL	0	0	26	-26	167	EGIN	305	5	122	3006	278	IDAHO PUMP	0	0	0	0
57	ELLIS (12)	0	0	0	0	168	ST AN U FDR (18)	49	0	0	0	279	SNAKE RIVER VY	496	296	6036	61163
58	FRESH PAC	0	0	0	0	169	INDEPENDENT	254	204	4455	7884	280	P HILL (14)	0	0	0	0
59	J T JONES	0	0	0	0	170	CONSOLIDATED FRS	189	109	2356	6086	281	RESERV MITIG	379	379	3599	-3599

1	C JONES (3A)	0	0	0	0	171	SOUTH PIPE	0	0	479	-479	282	RESERVATION	0	0	1238	-1238
	N TAYLOR (3A)	0	0	0	0	172	J RICKS	0	0	0	0	283	BLACKFOOT	354	0	134	23376
62	W DABELL	0	0	0	0	173	BOELKE	6	6	357	-357	284	NEW LAVA SIDE	119	39	142	11122
63	D STOKER	0	0	0	18	174	CLEMENTSVILLE	35	35	1678	-1243	285	R C ADAMS #1 (5)	0	0	0	0
64	J N ERICKSON	0	0	0	817	175	R & J BROWN	19	19	1008	-962	286	R C ADAMS #2 (5)	0	0	0	0
65	NELSON	0	0	0	4	176	P L STOTT	0	0	0	5	287	PEOPLES	303	279	5338	44784
66	MATTSON-CRAIG	19	12	348	73	177	B PARKINSON	22	22	718	-718	288	ABERDEEN	1122	1122	27503	70422
67	SUNNYDELL	145	80	2652	2719	178	CANYON CR CANAL	9	9	476	178	289	SWID (21)	0	0	0	0
68	B COVINGTON	0	0	0	116	179	G CRAPO	0	0	0	0	290	CORBETT	152	42	618	10452
69	T PARKINSON	0	0	0	119	180	P STEVENS	0	0	0	132	291	NIELSON-HANSEN	6	0	393	-393
70	R GROVER	0	0	0	577	181	V SCHWENDIMAN	37	37	1921	-1921	292	R LAMBERT (7)	0	0	0	0
71	T CHENEY	0	0	0	0	182	R B RICKS	0	0	206	-206	293	K CHRISTENSEN(6)	0	0	0	0
72	M CHENEY	0	0	0	15	183	CANYON CR LAT	20	20	1168	-1168	294	RIVERSIDE	110	6	27	1438
73	L ROBINSON	0	0	0	249	184	H BISCHOFF	0	0	0	0	295	DANSKIN	188	3	72	2229
74	LENROOT	177	137	2396	7967	185	WILFORD	91	13	212	1393	296	TREGO	60	0	0	2580
75	R BURNS	0	0	0	0	186	TETON IRRIGATION	54	0	0	808	297	MONROC BLACKFOOT	0	0	0	0
76	REID	165	17	1118	4676	187	SIDDOWAY (15)	6	0	0	0	298	WEARYRICK	32	0	7	296
77	TEXAS & LIBRTY P	250	32	344	3532	188	PIONEER	11	0	1	59	299	WATSON	59	0	29	1970
78	BANNOCK JIM	15	3	113	-113	189	STEWART	6	0	0	172	300	PARSONS	31	0	302	289
79	HILL PETTINGER	4	2	243	-243	190	N BIRCH	0	0	0	12	301	FT HALL MICHAUD	112	112	23953	22060
80	NELSON COREY (24	7	1	2	-2	191	B LEAVITT	0	0	0	37	302	FALLS IRRIGATION	111	111	14904	28313
81	L HILL (24)	0	0	0	0	192	PINCOCK-BYINGTON	3	0	0	116	303	M OSBORN	0	0	0	0
82	G MAROTZ	0	0	0	8	193	B HOLLIST	0	0	0	21	304	CALL FARMS	0	0	0	226
83	F SUMMERS	0	0	0	48	194	TETON ISLAND FDR	336	126	1159	2701	305	WEBB BSN DAIRY	0	0	0	0
84	F HOWELL	0	0	0	0	195	SALEM UNION B	0	0	3	-3	306	MINIDOKA NTH S	1086	2051	131419	179767
85	D WOODRUFF	0	0	0	41	196	J HARRIS	0	0	0	0	307	MINIDOKA STH (8)	965	0	0	211846
86	E G HOWELL #1	0	0	0	0	197	ROXANA	23	18	163	164	308	E HERBERT	0	0	0	0
87	E G HOWELL #2	0	0	0	0	198	ISLAND WARD	24	24	540	880	309	MID MISC	0	0	0	0
88	E G HOWELL #3	0	0	0	0	199	SAUREY	27	27	240	-173	310	MILNER MISC	0	0	0	0
89	T HOWELL	0	0	0	0	200	MCCORMICK-ROWE	0	0	0	0	311	LAW-KER FARMS	0	0	0	0
90	R LEE	0	0	0	70	201	PINCOCK-GARNER	0	0	0	0	312	BURLEY GC	0	0	0	0
91	Z EGBERT #1 (10)	0	0	0	0	202	GARDNER-BEDDES	2	2	234	-185	313	CITY OF BURLEY	0	0	0	0
92	R RITCHEY	0	0	0	34	203	BIGLER SLOUGH	0	0	30	-6	314	SIMPLOT FTLZR	0	0	0	99
93	R STEWART #1	0	0	0	13	204	WOODMANSEE-JSN	3	3	65	365	315	AMALGA SUGAR	0	0	0	0
94	R STEWART #2	0	0	0	66	205	G GODFREY	0	0	0	45	316	R TILLEY PUMP	0	0	0	0
95	Z EGBERT #2	0	0	0	0	206	R R RICKS	0	0	0	91	317	COORS BREWNG	0	0	0	0
96	R D BAKER	0	0	0	37	207	CITY OF REXBURG	20	0	0	0	318	R BLEI	0	0	0	0
97	D PHELPS (10)	0	0	0	0	208	T BRUNSON	0	0	0	34	319	H SCHODDE	0	0	0	0
98	D SEELEY	0	0	0	57	209	J S WRIGHT	0	0	0	13	320	BAR-U-RANCH #1	0	0	0	1600
99	Z EGBERT #3 (10)	0	0	0	0	210	REXBURG IRRIG	112	0	631	1050	321	BAR-U-RANCH #2	0	0	0	1309
100	Z EGBERT #4	0	0	0	0	211	L A HARTERT (4)	0	0	0	0	322	CAREY-ADAMS	0	0	0	0
101	Z EGBERT #5	0	0	0	91	212	MILLER-BARNS (4)	0	0	0	0	323	V HOBSON	0	0	0	0
102	G NEDROW	0	0	0	0	213	R MILLER (4)	0	0	0	0	324	A & B IRR DIST	242	242	32206	70613
103	BAKER & NEDROW	0	0	0	126	214	BOYLE & S #1 (4)	0	0	0	0	325	PA LATERAL (9)	69	0	0	0
104	M REYNOLDS #1	0	0	0	108	215	BOYLE & S #2 (4)	0	0	0	0	326	MILNER IRRIG	235	235	29732	41547
105	R & C BAUM	0	0	0	54	216	BUTTE & MARKET L	324	262	520	10782	327	A LATERAL (9)	61	0	0	0
106	J MCCULLOCH	0	0	0	84	217	BEAR TRAP	0	0	239	-239	328	J BRUNE (9)	0	0	0	0
107	M REYNOLDS #2	0	0	0	0	218	WALKER FARMS	0	0	0	0	329	NS XCUT GDNG (9)	668	0	0	0
108	C LENZ (R HESS)	0	0	0	0	219	H TOMCHAK	0	0	0	0	330	RES DIST #2	1492	1492	189688	196171
109	A NEDROW #1	0	0	0	0	220	A WILDE PUMP	0	0	0	0	331	NORTHSIDE TWIN F	2478	2983	199233	487918
110	A NEDROW #2	0	0	0	0	221	N FULLMER	0	0	0	0	332	TWIN FALLS SOUTH	3410	1211	47389	142442
111	J NEDROW	0	0	0	348	222	D BOYCE	0	0	0	0						

STORAGE USED COMBINED WITH (1)ANDERSON, (2)DILTS, (3)RIGBY, (3A)W LABL & LI, (4)BUTTE & MARKET L, (5)PEOPLES, (6)NEW LAVA SIDE (7)RIVERSIDE, (8)MINIDOKA NTH S, (9)NORTHSIDE TWIN F, (10)MARYSVILLE, (11)CHENEY, (12)BRAMWELL, (13)BURGESS, (14)SNAKE R VY (15)TETON IRR, (16)FALL R, (17)GREAT WESTERN, (18)ST ANTHONY UN, (19)NEWBY #1, (20)SQUIRREL #3, AND (21)MIL IRRIG & T.F.S.S. (22)WOODVILLE CANAL, (23)CLARK & EDWARDS

EAGLE RK DUMP: 764. CFS EAGLE RK CREDIT: 685. CFS AF TOTAL: 75572.9 DRY BED: 4649. CFS

RIRIE LOSS: -30. CFS AF TOTAL: 884.0 WILLOW CR LOSS: -2. CFS AF TOTAL: -63.2

XCUT AT HEAD: 380. CFS XCUT AT MID: 228. CFS XCUT AT END: 216. CFS S FORK TETON BLW REXBURG: 0. CFS

EAST TETON CANAL: 52. CFS SOUTH BRANCH FALL RIVER CANAL: 23. CFS N FORK TETON BLW SPLITTER: 388. CFS

SAND CK TO RESERVATION: 144. CFS RESERVATION DROP: 468. CFS TRIBAL VOLUME: 62790.7 AF NON-TRIBAL VOLUME: 16944.3 AF

SPRING CREEK: 286. CFS SPRING CR GAIN: 2457. CFS SWID AF TOTAL: 6725.0

MID RETURN: CFS GAIN -309. CFS CREDIT:-309. AF TOTAL: 15158.9

EXCHANGE PUMP DATA - JUL 18, 2002

EXCHANGE PUMP	CFS PUMPED	AF YR TOTAL	EXCHANGE PUMP	CFS PUMPED	AF YR TOTAL	EXCHANGE PUMP	CFS PUMPED	AF YR TOTAL
1 COVINGTON BROS	0.	0.0	8 M PARKINSON	21.	1571.7	15 D, L, & R ARD	12.	917.8
2 L LOOSLI	0.	0.0	9 D BOTT	10.	400.1	16 HINK, INC.	12.	880.7
3 USBR 2	16.	2354.2	10 C HOOPES	7.	308.4	17 R & J BROWN	14.	652.2
4 STEVECO CANYON	0.	0.0	11 USBR 5	19.	2720.8	18 USBR 3	9.	1328.6
5 CANYON CR LAT	12.	1110.7	12 HOOPES BROS	6.	353.9	19 USBR 1	23.	3436.0
6 B PARKINSON	15.	442.8	13 RICKS, R.	5.	312.8	20 STUCKI	0.	0.0
7 V SCHWENDIMAN	23.	1717.8	14 EHCO RANCH	11.	574.9			

WARNING! - 4.6 CFS FROM EAGLE ROCK CANAL WAS NOT USED FOR WI[illegible] CREEK DIVERSIONS & IS UNACCOUNTED FOR

WATER DISTRICT 01 - SNAKE RIVER FLOW A[illegible]NTING - JUL 19, 2002 25-JUL-02

	REACH FLOWS IN CFS	ACTUAL DATE	NATURAL FLOW	ACTUAL FLOW	RMAINING NAT FLOW	POWER FLOW	STORED FLOW	RESRVOIR EVAP	NATURAL FLOW DIV	TOTAL RCH DIV	REACH GAIN	LAST RIGHT
1	TO MORAN	JUL 14	1156.	2492.	1156.	0.	1336.	0.	0.	0.	1156.	18900712
33	MORAN TO ALPINE	JUL 14	3983.	5319.	3983.	0.	1336.	0.	0.	0.	2827.	18900712
34	SALT RIVER ABV RES	JUL 14	371.	371.	371.	0.	0.	0.	0.	0.	371.	18900712
35	GREYS RIVER ABV RES	JUL 14	506.	506.	506.	0.	0.	0.	0.	0.	506.	18900712
2	ALPINE TO IRWIN	JUL 15	5337.	12844.	5337.	0.	7507.	0.	0.	0.	478.	18900712
3	IRWIN TO HEISE	JUL 15	4915.	12403.	4896.	0.	7507.	0.	18.	18.	-423.	18900712
4	HEISE TO BLW DRY BED *	JUL 15	4915.	6016.	1332.	0.	4683.	0.	3564.	5174.	0.	18900712
32	BLW DRY BED TO LORENZO	JUL 15	6140.	6510.	2067.	0.	4444.	0.	491.	710.	1225.	18900712
11	TO HENRYS LAKE	JUL 12	-67.	10.	-67.	0.	77.	0.	0.	0.	-67.	18900712
12	HENRYS L TO ISLAND PARK	JUL 13	548.	1397.	548.	0.	849.	44.	0.	0.	615.	18900712
13	ISLAND PARK TO ASHTON	JUL 14	1346.	2195.	1346.	0.	849.	0.	0.	0.	798.	18900712
30	ASHTON TO AB FALLS RIVER *	JUL 14	1346.	2195.	1346.	0.	848.	0.	0.	0.	0.	18900712
14	TO GRASSY LAKE	JUL 14	2.	0.	2.	0.	-2.	0.	0.	0.	2.	18900712
15	GRASSY LK TO ABV YELLOW	JUL 14	642.	640.	642.	0.	-2.	0.	0.	0.	640.	18900712
16	ABV YELLOW TO CHESTER	JUL 14	642.	128.	485.	0.	-357.	0.	157.	511.	-1.	18900712
17	AB FALLS R TO ST ANTHONY	JUL 14	1821.	962.	1019.	0.	-57.	0.	645.	1069.	-167.	18900712
10	ST ANTHONY TO AB NF TETN *	JUL 14	1821.	198.	563.	0.	-365.	0.	456.	779.	0.	18900712
18	AB S LEIGH TO ST ANTHONY	JUL 14	673.	716.	673.	0.	43.	0.	0.	148.	673.	18850601
19	ST ANTHONY TO TETON MTH	JUL 14	561.	0.	0.	0.	0.	0.	561.	780.	-112.	18850601
20	AB NF TETN TO REXBURG	JUL 15	2976.	782.	1157.	0.	-376.	0.	0.	0.	594.	18900712
21	LORENZO TO MENAN *	JUL 15	9115.	6997.	3222.	0.	3775.	0.	2.	318.	0.	18900712
5	MENAN TO NR IDAHO FALLS	JUL 15	9510.	6923.	2371.	0.	4552.	0.	1245.	1744.	394.	18900712
36	NR ID FALLS TO AB WLW CR *	JUL 15	9510.	6682.	2371.	0.	4310.	0.	0.	241.	0.	18900712
23	WILLOW CRK BLW TEX CREEK	JUL 15	13.	12.	12.	0.	0.	0.	2.	2.	13.	18890501
24	BLW TEX CREEK TO NR RIRI	JUL 15	13.	28.	12.	0.	17.	10.	0.	0.	0.	18890501
25	NR RIRIE TO FDWY NR UCON	JUL 15	12.	0.	0.	0.	0.	0.	10.	689.	-1.	18890501
28	FDWY NR UCON TO END *	JUL 15	12.	0.	0.	0.	0.	0.	0.	0.	0.	18890501
31	WILLOW CRK TO SHELLEY	JUL 16	8901.	5476.	1551.	0.	3926.	0.	200.	549.	-621.	18900712
6	SHELLEY TO AT BLACKFOOT	JUL 16	8473.	2319.	196.	0.	2122.	0.	926.	2770.	-428.	18900712
22	AT BLKFOOT TO BLW BLKFT *	JUL 16	8473.	2199.	77.	0.	2122.	0.	120.	120.	0.	18900712
38	BLW BLKFT TO NR BLKFOOT	JUL 17	8397.	2140.	0.	0.	2140.	0.	0.	0.	-77.	18900712
39	PORTNUEF R AT POCATELLO	JUL 17	24.	24.	24.	0.	0.	0.	0.	0.	24.	19001011
7	NR BLACKFOOT TO NEELEY	JUL 18	10467.	10945.	2070.	0.	8875.	69.	0.	222.	2047.	19001011
8	NEELEY TO MINIDOKA	JUL 18	10826.	9043.	2429.	0.	6614.	85.	0.	1927.	358.	19001011
9	MINIDOKA TO MILNER	JUL 19	10826.	220.	0.	0.	220.	0.	2429.	8631.	0.	19001011
							TOTALS		10826.	26403.	10826.	

* - INDICATES FLOW ESTIMATED, NOT MEASURED

	RESERVOIR	PREVIOUS AF	CURRNT AF	CHNG CFS	ACCRD CFS	TOTAL AF	EVAP AF
1	JACKSON LAKE	657849.0	655176.0	-1347.6	0.0	680438.6	0.0
2	PALISADES	515581.0	503529.0	-6076.1	0.0	415652.6	12578.3
3	HENRYS LAKE	66737.0	66613.0	-62.5	0.0	32632.0	0.0
4	ISLAND PARK	95174.0	93339.0	-925.1	0.0	54276.1	6220.6
5	GRASSY LAKE	14241.0	14247.0	3.0	0.0	8769.0	0.0
6	RIRIE	42656.0	42560.0	-48.4	0.0	0.0	1706.5
7	AMERICAN FALLS	512697.0	496203.0	-8315.6	0.0	1614837.6	14454.6
8	LAKE WALCOTT	95534.0	95773.0	120.5	0.0	95200.0	16739.8
9	LAKE MILNER	37793.0	37454.0	-170.9	0.0	0.0	0.0
	TOTAL	2038262.0	2004894.0	-16822.8	0.0	2901805.9	51699.8

	CHANGE IN CONTENT	STORAGE DIVERTED	STO PAST MILNER	TOTAL STORED	UNACCT STORED	AM FALLS GAIN DIFF
YEAR-TO-DATE AF	1385893.7	876312.1	9641.9	2901805.7	37000.0	-2622.9

PRIORITY	RESERVOIR	AF RIGHT	AF STORED
1	JACKSON LAKE	298981.0	298981.0
2	LAKE WALCOTT	95200.0	95200.0
3	JACKSON LAKE	138829.0	138829.0
4	JACKSON LAKE	409190.0	242628.6
5	HENRYS LAKE	79350.0	21982.0
6	PALISADES	256708.7	256708.7
7	ISLAND PARK	45000.0	45000.0
8	AMERICAN FALLS	156830.0	156830.0
9	AMERICAN FALLS	1458007.6	1458007.6
10	ISLAND PARK	90000.0	9276.1
11	GRASSY LAKE	15204.0	8769.0
12	PALISADES	845429.6	158943.9
13	HENRYS LAKE	10650.0	10650.0
14	RIRIE	80500.0	0.0
15	AMERICAN FALLS	57752.4	0.0
16	PALISADES	97861.7	0.0

DIVERSION DATA - J 9, 2002 25-JUL-02

	DIVERSION	CFS DIVN	CFS STOR	AF USED	AF RMNG		DIVERSION	CFS DIVN	CFS STOR	AF USED	AF RMNG		DIVERSION	CFS DIVN	CFS STOR	AF USED	AF RMNG
1	P BIRD	0	0	0	52	112	E & S CLARK	0	0	0	0	223	B TOMCHAK #1	0	0	0	0
2	BOY SCOUT PUMP	0	0	0	0	113	V & D KIRKHAM	0	0	0	0	224	C BOYCE	0	0	0	250
3	A ROSTAD	0	0	0	232	114	D NEDROW	0	0	0	74	225	STIENKE-MURDOCK	0	0	0	376
4	R ROSE	0	0	0	23	115	L FRANSEN (10)	0	0	0	0	226	L CARLSON N (13)	0	0	0	0
5	PALISADES CANAL	18	0	184	546	116	L BRATT	0	0	0	1	227	B TOMCHAK #2	0	0	0	16
6	J FLEMING	0	0	0	0	117	L LOOSLI #1	0	0	0	0	228	L CARLSON S (13)	0	0	0	0
7	J WEEKS	0	0	0	79	118	DEWEY	0	0	153	319	229	H BROWN	0	0	0	0
8	R JACOBSON	0	0	0	0	119	J SEELEY	0	0	0	79	230	KINGSTON NTH	0	0	0	44
9	T LOTT #2	0	0	0	0	120	YELLOWSTONE	31	31	680	1604	231	G OFFUT (13)	0	0	0	0
10	L JACOBSON	0	0	0	175	121	MARYSVILLE	137	137	3689	5158	232	KINGSTON STH	0	0	0	60
11	I SPAULDING (TR)	0	0	0	0	122	C ATCHLEY (10)	0	0	0	0	233	BEAR ISL NORTH	0	0	0	116
12	B FOSTER	0	0	0	194	123	F & L GRIFFEL	0	0	0	153	234	BEAR ISL WEST	0	0	0	85
13	ANDERSON	377	271	19509	13369	124	R BAUM	0	0	0	0	235	OSGOOD	88	78	1907	9565
14	M & M CATTLE (S)	0	0	0	467	125	G/6 (10)	0	0	0	75	236	CLEMENTS	0	0	0	261
15	M NEWBY #1	0	0	0	204	126	FARMERS OWN	57	53	1397	1920	237	KENNEDY	17	0	0	939
16	M NEWBY #2 (19)	0	0	0	0	127	W SCAFE	0	0	0	21	238	GREAT WESTERN	486	509	6485	43946
17	M NEWBY #3 (19)	0	0	0	0	128	R STURM #2 (10)	0	0	0	0	239	L HANSEN E (13)	0	0	0	0
18	EAGLE ROCK (1)	711	0	0	0	129	R STURM #1 (10)	0	0	0	0	240	A ZOHNER	0	0	0	0
19	FARMERS FRIEND	434	100	5502	195	130	M GRIFFEL	0	0	0	0	241	V CENELL	0	0	0	41
20	ENTERPRISE	216	216	7842	13582	131	L LOOSLI #2	0	0	0	83	242	YORGENSON (13)	0	0	0	0
21	C HICKMAN	0	0	0	3	132	CONANT CR CANAL	20	20	512	494	243	R MACKAY (13)	0	0	0	0
22	BUTLER ISLAND	46	4	193	52	133	K NYBORG	0	0	0	95	244	IDAHO	1153	153	4745	59713
23	ROSS AND RAND	5	0	66	41	134	BOOM CR CANAL	7	7	196	158	245	A BUTIKOFER (13)	0	0	0	0
24	STEELE	0	0	109	-109	135	L ORME	1	1	76	-35	246	PORTER (17)	241	0	0	0
25	HARRISON	682	472	18595	9265	136	SQUIR PMP #3	0	3	289	-169	247	LOERTSCHER	2	0	0	0
26	CHENEY	0	0	1	-1	137	D HARSHBARGER	0	0	0	0	248	BOYD FOSTER	5	5	240	-240
27	J BROWN	0	0	0	0	138	SQUIR PMP #1 (20	3	0	0	0	249	B JOHNSON	3	0	0	0
28	BUTLER ISL #2	0	0	0	347	139	D ZUNDELL	0	0	0	0	250	LOVELL # 1	2	0	0	0
29	G SCOTT (11)	0	0	0	0	140	L LOOSLI #3	0	0	0	0	251	FERGUSON	3	0	0	0
30	RUDY	230	105	6268	1709	141	L LOOSLI #4	0	0	0	0	252	LOVELL # 2	1	0	0	0
31	LOWDER SLOUGH	54	28	773	639	142	C LOOSLI #1	0	0	0	74	253	W REED #1	6	0	0	0
32	KITE & NORD	7	0	60	-60	143	J HILL	0	0	0	8	254	SARGENT & SUMMRS	6	0	0	0
33	BURGESS	928	286	11400	16000	144	D REYNOLDS	0	0	0	74	255	DURTSCHI PUMPS	0	0	0	0
34	M H HILL	0	0	0	100	145	C LOOSLI #2	0	0	0	78	256	W REED #2	0	0	0	0
35	CLARK & EDWARDS	70	0	59	3	146	T POTTER	0	0	0	25	257	FOSTER-SARGENT P	2	0	0	0
36	CROFT	0	0	83	-83	147	ENTERPRISE	96	96	4215	15593	258	SPERRY	3	0	0	0
37	A ZAUGG	0	0	0	0	148	ATCHLEY #2 (10)	0	0	0	0	259	ORVAL AVERY	0	0	0	0
38	G HOLMAN	0	0	0	0	149	R D MILLER	0	0	0	49	260	ROY AVERY	10	0	0	0
39	L TYLER	0	0	0	43	150	ATCHLEY #1 (10)	0	0	0	0	261	STUCKI PUMPS	2	0	0	0
40	EAST LABELLE	127	7	626	159	151	W C DAVIS (10)	0	0	0	0	262	ORVAL AVERY PUMP	0	0	0	0
41	B GROVER (23)	0	0	0	0	152	FALL RIVER CANAL	99	0	0	3446	263	ROY COOPER SAND	7	0	0	0
42	RIGBY LATERL (3)	0	0	0	0	153	CHESTER	12	6	260	365	264	ROY COOPER WILL	6	0	0	0
43	RIGBY	191	30	1259	377	154	MCBEE	0	0	93	107	265	D KEELER	8	0	0	0
44	K FOSTER (23)	0	0	0	0	155	SILKEY	13	0	65	35	266	PROGRESSIVE SAND	436	0	0	0
45	WHITE ISLAND	0	0	0	0	156	CURR	35	0	21	-3	267	BEAN	5	0	0	0
46	DILTS LATERAL (2	7	0	0	0	157	L LOOSLI #5	0	0	0	110	268	W & O COOPER	0	0	0	0
47	DILTS	17	24	869	741	158	G BLANCHARD	0	0	0	19	269	IDAHO FR SAND CK	27	17	843	-843
48	ISLAND	90	0	651	1350	159	D BLANCHARD	0	0	0	0	270	DEMICK	2	0	0	0
49	W LABELLE & LG I	510	0	313	664	160	LAST CHANCE	45	0	0	5198	271	PROGRESSIVE WILL	156	0	102	-102
50	PARKS & LEWSVLLE	402	53	2571	2543	161	CROSSCUT TO TETN	191	0	792	-792	272	IF MONROC LARGE	0	0	0	0
51	NORTH RIGBY	52	2	359	530	162	XCUT FALL R (16)	189	0	0	0	273	IF MONROC LYONS	0	0	0	0
52	JEFF HILLS ELEC	0	0	0	31	163	FARMERS FRIEND	34	14	1083	772	274	WOODVILLE	48	60	1154	5902
53	JEFF HILLS ENG	0	0	0	0	164	TWIN GROVES	45	45	1488	629	275	WOODVL PMP#1 (22	0	0	0	0
54	WHITE DITCH (3A)	0	0	0	0	165	ST ANTHONY UNION	391	19	2245	1406	276	WOODVL PMP#2 (22	0	0	0	0
55	D PHILLIPS	0	0	0	31	166	SALEM UNION	174	174	2890	8059	277	WOODVL SIPH (22	12	0	0	0
56	BRAMWELL	0	0	26	-26	167	EGIN	323	23	168	2961	278	IDAHO PUMP	0	0	0	0
57	ELLIS (12)	0	0	0	0	168	ST AN U FDR (18)	44	0	0	0	279	SNAKE RIVER VY	489	289	6609	60589
58	FRESH PAC	0	0	0	0	169	INDEPENDENT	236	186	4824	7515	280	P HILL (14)	0	0	0	0
59	J T JONES	0	0	0	0	170	CONSOLIDATED FRS	176	96	2546	5896	281	RESERV MITIG	381	381	4355	-4355

	C JONES (3A)	0	0	0	0	171	SOUTH PIPE	3	3	485	-485	282	RESERVATION	0	0	1238	-1238
	N TAYLOR (3A)	0	0	0	0	172	J RICKS	0	0	0	0	283	BLACKFOOT	355	0	134	23376
62	W DABELL	0	0	0	0	173	BOELKE	7	7	371	-371	284	NEW LAVA SIDE	113	34	210	11055
63	D STOKER	0	0	0	18	174	CLEMENTSVILLE	34	34	1746	-1311	285	R C ADAMS #1 (5)	0	0	0	0
64	J N ERICKSON	0	0	0	817	175	R & J BROWN	19	19	1047	-1000	286	R C ADAMS #2 (5)	0	0	0	0
65	NELSON	0	0	0	4	176	P L STOTT	0	0	0	5	287	PEOPLES	303	278	5890	44231
66	MATTSON-CRAIG	19	12	371	50	177	B PARKINSON	21	21	760	-760	288	ABERDEEN	1095	1095	29675	68250
67	SUNNYDELL	127	62	2774	2597	178	CANYON CR CANAL	9	9	494	160	289	SWID (21)	0	0	0	0
68	B COVINGTON	0	0	0	116	179	G CRAPO	0	0	0	0	290	CORBETT	154	45	707	10364
69	T PARKINSON	0	0	0	119	180	P STEVENS	0	0	0	132	291	NIELSON-HANSEN	9	0	393	-393
70	R GROVER	0	0	0	577	181	V SCHWENDIMAN	34	34	1989	-1989	292	R LAMBERT (7)	0	0	0	0
71	T CHENEY	0	0	0	0	182	R B RICKS	0	0	206	-206	293	K CHRISTENSEN(6)	0	0	0	0
72	M CHENEY	0	0	0	15	183	CANYON CR LAT	20	20	1209	-1209	294	RIVERSIDE	110	6	40	1426
73	L ROBINSON	0	0	0	249	184	H BISCHOFF	0	0	0	0	295	DANSKIN	190	5	82	2219
74	LENROOT	152	112	2618	7745	185	WILFORD	94	16	243	1362	296	TREGO	60	0	0	2580
75	R BURNS	0	0	0	0	186	TETON IRRIGATION	56	0	0	808	297	MONROC BLACKFOOT	0	0	0	0
76	REID	173	25	1167	4626	187	SIDDOWAY (15)	14	0	0	0	298	WEARYRICK	31	0	7	296
77	TEXAS & LIBRTY P	234	16	376	3500	188	PIONEER	12	1	4	56	299	WATSON	59	0	29	1970
78	BANNOCK JIM	13	1	115	-115	189	STEWART	6	0	0	172	300	PARSONS	30	0	302	289
79	HILL PETTINGER	4	2	248	-248	190	N BIRCH	0	0	0	12	301	FT HALL MICHAUD	112	112	24176	21838
80	NELSON COREY (24	7	1	4	-4	191	B LEAVITT	0	0	0	37	302	FALLS IRRIGATION	110	110	15122	28095
81	L HILL (24)	0	0	0	0	192	PINCOCK-BYINGTON	3	0	0	116	303	M OSBORN	0	0	0	0
82	G MAROTZ	0	0	0	8	193	B HOLLIST	0	0	0	21	304	CALL FARMS	0	0	0	226
83	F SUMMERS	0	0	0	48	194	TETON ISLAND FDR	352	117	1392	2468	305	WEBB BSN DAIRY	0	0	0	0
84	F HOWELL	0	0	0	0	195	SALEM UNION B	0	0	3	-3	306	MINIDOKA NTH S	1081	1927	135241	175945
85	D WOODRUFF	0	0	0	41	196	J HARRIS	0	0	0	0	307	MINIDOKA STH (8)	846	0	0	211846
86	E G HOWELL #1	0	0	0	0	197	ROXANA	17	10	183	143	308	E HERBERT	0	0	0	0
87	E G HOWELL #2	0	0	0	0	198	ISLAND WARD	25	25	589	830	309	MID MISC	0	0	0	0
88	E G HOWELL #3	0	0	0	0	199	SAUREY	27	27	294	-226	310	MILNER MISC	0	0	0	0
89	T HOWELL	0	0	0	0	200	MCCORMICK-ROWE	0	0	0	0	311	LAW-KER FARMS	0	0	0	0
90	R LEE	0	0	0	70	201	PINCOCK-GARNER	0	0	0	0	312	BURLEY GC	0	0	0	0
91	Z EGBERT #1 (10)	0	0	0	0	202	GARDNER-BEDDES	3	3	240	-191	313	CITY OF BURLEY	0	0	0	0
92	R RITCHEY	0	0	0	34	203	BIGLER SLOUGH	0	0	30	-6	314	SIMPLOT FTLZR	0	0	0	99
93	R STEWART #1	0	0	0	13	204	WOODMANSEE-JSN	3	3	71	359	315	AMALGA SUGAR	0	0	0	0
94	R STEWART #2	0	0	0	66	205	G GODFREY	0	0	0	45	316	R TILLEY PUMP	0	0	0	0
95	Z EGBERT #2	0	0	0	0	206	R R RICKS	0	0	0	91	317	COORS BREWNG	0	0	0	0
96	R D BAKER	0	0	0	37	207	CITY OF REXBURG	22	0	0	0	318	R BLEI	0	0	0	0
97	D PHELPS (10)	0	0	0	0	208	T BRUNSON	0	0	0	34	319	H SCHODDE	0	0	0	0
98	D SEELEY	0	0	0	57	209	J S WRIGHT	0	0	0	13	320	BAR-U-RANCH #1	0	0	0	1600
99	Z EGBERT #3 (10)	0	0	0	0	210	REXBURG IRRIG	146	16	663	1018	321	BAR-U-RANCH #2	0	0	0	1309
100	Z EGBERT #4	0	0	0	0	211	L A HARTERT (4)	0	0	0	0	322	CAREY-ADAMS	0	0	0	0
101	Z EGBERT #5	0	0	0	91	212	MILLER-BARNS (4)	0	0	0	0	323	V HOBSON	0	0	0	0
102	G NEDROW	0	0	0	0	213	R MILLER (4)	0	0	0	0	324	A & B IRR DIST	232	232	32666	70153
103	BAKER & NEDROW	0	0	0	126	214	BOYLE & S #1 (4)	0	0	0	0	325	PA LATERAL (9)	66	0	0	0
104	M REYNOLDS #1	0	0	0	108	215	BOYLE & S #2 (4)	0	0	0	0	326	MILNER IRRIG	229	229	30185	41093
105	R & C BAUM	0	0	0	54	216	BUTTE & MARKET L	318	316	1146	10156	327	A LATERAL (9)	60	0	0	0
106	J MCCULLOCH	0	0	0	84	217	BEAR TRAP	0	0	239	-239	328	J BRUNE (9)	0	0	0	0
107	M REYNOLDS #2	0	0	0	0	218	WALKER FARMS	0	0	0	0	329	NS XCUT GDNG (9)	669	0	0	0
108	C LENZ (R HESS)	0	0	0	0	219	H TOMCHAK	0	0	0	0	330	RES DIST #2	1493	1493	192650	193208
109	A NEDROW #1	0	0	0	0	220	A WILDE PUMP	0	0	0	0	331	NORTHSIDE TWIN F	2474	2983	205150	482000
110	A NEDROW #2	0	0	0	0	221	N FULLMER	0	0	0	0	332	TWIN FALLS SOUTH	3408	1264	49897	139934
111	J NEDROW	0	0	0	348	222	D BOYCE	0	0	0	0						

STORAGE USED COMBINED WITH (1)ANDERSON, (2)DILTS, (3)RIGBY, (3A)W LABL & LI, (4)BUTTE & MARKET L, (5)PEOPLES, (6)NEW LAVA SIDE (7)RIVERSIDE, (8)MINIDOKA NTH S, (9)NORTHSIDE TWIN F, (10)MARYSVILLE, (11)CHENEY, (12)BRAMWELL, (13)BURGESS, (14)SNAKE R VY (15)TETON IRR, (16)FALL R, (17)GREAT WESTERN, (18)ST ANTHONY UN, (19)NEWBY #1, (20)SQUIRREL #3, AND (21)MIL IRRIG & T.F.S.S. (22)WOODVILLE CANAL, (23)CLARK & EDWARDS

EAGLE RK DUMP: 745. CFS EAGLE RK CREDIT: 662. CFS AF TOTAL: 76886.1 DRY BED: 4630. CFS

RIRIE LOSS: -21. CFS AF TOTAL: 841.8 WILLOW CR LOSS: -2. CFS AF TOTAL: -66.8

XCUT AT HEAD: 380. CFS XCUT AT MID: 228. CFS XCUT AT END: 286. CFS S FORK TETON BLW REXBURG: 0. CFS

EAST TETON CANAL: 64. CFS SOUTH BRANCH FALL RIVER CANAL: 27. CFS N FORK TETON BLW SPLITTER: 408. CFS

SAND CK TO RESERVATION: 80. CFS RESERVATION DROP: 408. CFS TRIBAL VOLUME: 63599.3 AF NON-TRIBAL VOLUME: 16944.3 AF

SPRING CREEK: 291. CFS SPRING CR GAIN: 2483. CFS SWID AF TOTAL: 6725.0

MID RETURN: CFS GAIN -319. CFS CREDIT:-319. AF TOTAL: 14525.6

EXCHANGE PUMP DATA - JUL 19, 2002

EXCHANGE PUMP	CFS PUMPED	AF YR TOTAL	EXCHANGE PUMP	CFS PUMPED	AF YR TOTAL	EXCHANGE PUMP	CFS PUMPED	AF YR TOTAL
1 COVINGTON BROS	0.	0.0	8 M PARKINSON	21.	1613.0	15 D, L, & R ARD	12.	941.6
2 L LOOSLI	0.	0.0	9 D BOTT	10.	419.2	16 HINK, INC.	12.	904.5
3 USBR 2	16.	2385.5	10 C HOOPES	7.	321.4	17 R & J BROWN	16.	684.2
4 STEVECO CANYON	0.	0.0	11 USBR 5	19.	2757.6	18 USBR 3	9.	1346.8
5 CANYON CR LAT	12.	1134.9	12 HOOPES BROS	7.	367.7	19 USBR 1	23.	3481.8
6 B PARKINSON	15.	471.9	13 RICKS, R.	6.	324.9	20 STUCKI	0.	0.0
7 V SCHWENDIMAN	23.	1762.7	14 EHCO RANCH	13.	600.7			

WATER DISTRICT 01 - SNAKE RIVER FLOW A[illegible]NTING - JUL 20, 2002 25-JUL-02

	REACH FLOWS IN CFS	ACTUAL DATE	NATURAL FLOW	ACTUAL FLOW	RMAINING NAT FLOW	POWER FLOW	STORED FLOW	RESRVOIR EVAP	NATURAL FLOW DIV	TOTAL RCH DIV	REACH GAIN	LAST RIGHT
1	TO MORAN	JUL 15	1060.	2485.	1060.	0.	1425.	0.	0.	0.	1060.	18901016
33	MORAN TO ALPINE	JUL 15	3804.	5230.	3804.	0.	1425.	0.	0.	0.	2745.	18901016
34	SALT RIVER ABV RES	JUL 15	377.	377.	377.	0.	0.	0.	0.	0.	377.	18901016
35	GREYS RIVER ABV RES	JUL 15	499.	499.	499.	0.	0.	0.	0.	0.	499.	18901016
2	ALPINE TO IRWIN	JUL 16	5174.	12825.	5174.	0.	7651.	31.	0.	0.	493.	18901016
3	IRWIN TO HEISE	JUL 16	5338.	12970.	5319.	0.	7651.	0.	19.	19.	164.	18901016
4	HEISE TO BLW DRY BED *	JUL 16	5338.	6610.	1691.	0.	4919.	0.	3628.	5058.	0.	18901016
32	BLW DRY BED TO LORENZO	JUL 16	6439.	6644.	2301.	0.	4343.	0.	491.	653.	1101.	18901016
11	TO HENRYS LAKE	JUL 13	-59.	10.	-59.	0.	70.	0.	0.	0.	-59.	18901016
12	HENRYS L TO ISLAND PARK	JUL 14	459.	1406.	459.	0.	947.	46.	0.	0.	518.	18901016
13	ISLAND PARK TO ASHTON	JUL 15	1256.	2203.	1256.	0.	947.	0.	0.	0.	797.	18901016
30	ASHTON TO AB FALLS RIVER *	JUL 15	1256.	2203.	1256.	0.	947.	0.	0.	0.	0.	18901016
14	TO GRASSY LAKE	JUL 15	-2.	0.	-2.	0.	2.	0.	0.	0.	-2.	18901016
15	GRASSY LK TO ABV YELLOW	JUL 15	635.	638.	635.	0.	2.	0.	0.	0.	638.	18901016
16	ABV YELLOW TO CHESTER	JUL 15	631.	112.	459.	0.	-346.	0.	172.	521.	-4.	18901016
17	AB FALLS R TO ST ANTHONY	JUL 15	1691.	921.	845.	0.	77.	0.	674.	1212.	-196.	18901016
10	ST ANTHONY TO AB NF TETN *	JUL 15	1691.	161.	382.	0.	-221.	0.	463.	776.	0.	18901016
18	AB S LEIGH TO ST ANTHONY	JUL 15	601.	724.	601.	0.	123.	0.	0.	170.	601.	18850601
19	ST ANTHONY TO TETON MTH	JUL 15	497.	0.	0.	0.	0.	0.	497.	788.	-104.	18850601
20	AB NF TETN TO REXBURG	JUL 16	2767.	757.	961.	0.	-205.	0.	0.	0.	579.	18901016
21	LORENZO TO MENAN *	JUL 16	9206.	7154.	3198.	0.	3957.	0.	65.	270.	0.	18901016
5	MENAN TO NR IDAHO FALLS	JUL 16	9607.	6973.	2354.	0.	4620.	0.	1245.	1716.	401.	18901016
36	NR ID FALLS TO AB WLW CR *	JUL 16	9607.	6735.	2354.	0.	4381.	0.	0.	238.	0.	18901016
23	WILLOW CRK BLW TEX CREEK	JUL 16	13.	11.	11.	0.	0.	0.	2.	2.	13.	18800401
24	BLW TEX CREEK TO NR RIRI	JUL 16	13.	28.	11.	0.	17.	5.	0.	0.	0.	18800401
25	NR RIRIE TO FDWY NR UCON	JUL 16	11.	0.	0.	0.	0.	0.	10.	677.	-1.	18800401
28	FDWY NR UCON TO END *	JUL 16	11.	0.	0.	0.	0.	0.	0.	0.	0.	18800401
31	WILLOW CRK TO SHELLEY	JUL 17	8998.	5738.	1533.	0.	4204.	0.	200.	514.	-620.	18901016
6	SHELLEY TO AT BLACKFOOT	JUL 17	8569.	2484.	176.	0.	2308.	0.	929.	2731.	-429.	18901016
22	AT BLKFOOT TO BLW BLKFT *	JUL 17	8569.	2362.	54.	0.	2308.	0.	122.	122.	0.	18901016
38	BLW BLKFT TO NR BLKFOOT	JUL 18	8515.	2494.	0.	0.	2494.	0.	0.	0.	-54.	18901016
39	PORTNUEF R AT POCATELLO	JUL 18	25.	25.	25.	0.	0.	0.	0.	0.	25.	19001011
7	NR BLACKFOOT TO NEELEY	JUL 19	10536.	10792.	2020.	0.	8772.	75.	0.	222.	1995.	19001011
8	NEELEY TO MINIDOKA	JUL 19	10807.	9102.	2292.	0.	6811.	92.	0.	1853.	271.	19001011
9	MINIDOKA TO MILNER	JUL 20	10807.	220.	0.	0.	220.	0.	2292.	8609.	0.	19001011
							TOTALS		10807.	26152.	10807.	

* - INDICATES FLOW ESTIMATED, NOT MEASURED

	RESERVOIR	PREVIOUS AF	CURRNT AF	CHNG CFS	ACCRD CFS	TOTAL AF	EVAP AF
1	JACKSON LAKE	655176.0	652030.0	-1586.1	0.0	680438.6	0.0
2	PALISADES	503529.0	491184.0	-6223.8	0.0	415652.6	12640.2
3	HENRYS LAKE	66613.0	66551.0	-31.3	0.0	32632.0	0.0
4	ISLAND PARK	93339.0	91602.0	-875.7	0.0	54276.1	6312.7
5	GRASSY LAKE	14247.0	14214.0	-16.6	0.0	8769.0	0.0
6	RIRIE	42560.0	42517.0	-21.7	0.0	0.0	1715.5
7	AMERICAN FALLS	496203.0	487647.0	-4313.6	0.0	1614837.6	14603.3
8	LAKE WALCOTT	95773.0	94831.0	-474.9	0.0	95200.0	16922.2
9	LAKE MILNER	37454.0	37345.0	-55.0	0.0	0.0	0.0
	TOTAL	2004894.0	1977921.0	-13598.7	0.0	2901805.9	52194.0

	CHANGE IN CONTENT	STORAGE DIVERTED	STO PAST MILNER	TOTAL STORED	UNACCT STORED	AM FALLS GAIN DIFF
YEAR-TO-DATE AF	1358920.7	904873.2	10079.1	2901805.7	37000.0	-2733.9

PRIORITY	RESERVOIR	AF RIGHT	AF STORED
1	JACKSON LAKE	298981.0	298981.0
2	LAKE WALCOTT	95200.0	95200.0
3	JACKSON LAKE	138829.0	138829.0
4	JACKSON LAKE	409190.0	242628.6
5	HENRYS LAKE	79350.0	21982.0
6	PALISADES	256708.7	256708.7
7	ISLAND PARK	45000.0	45000.0
8	AMERICAN FALLS	156830.0	156830.0
9	AMERICAN FALLS	1458007.6	1458007.6
10	ISLAND PARK	90000.0	9276.1
11	GRASSY LAKE	15204.0	8769.0
12	PALISADES	845429.6	158943.9
13	HENRYS LAKE	10650.0	10650.0
14	RIRIE	80500.0	0.0
15	AMERICAN FALLS	57752.4	0.0
16	PALISADES	97861.7	0.0

DIVERSION DATA - J 30, 2002 25-JUL-02

	DIVERSION	CFS DIVN	CFS STOR	AF USED	AF RMNG		DIVERSION	CFS DIVN	CFS STOR	AF USED	AF RMNG		DIVERSION	CFS DIVN	CFS STOR	AF USED	AF RMNG
1	P BIRD	0	0	0	52	112	E & S CLARK	0	0	0	0	223	B TOMCHAK #1	0	0	0	0
2	BOY SCOUT PUMP	0	0	0	0	113	V & D KIRKHAM	0	0	0	0	224	C BOYCE	0	0	0	250
3	A ROSTAD	0	0	0	232	114	D NEDROW	0	0	0	74	225	STIENKE-MURDOCK	0	0	0	376
4	R ROSE	0	0	0	23	115	L FRANSEN (10)	0	0	0	0	226	L CARLSON N (13)	0	0	0	0
5	PALISADES CANAL	19	0	184	546	116	L BRATT	0	0	0	1	227	B TOMCHAK #2	0	0	0	16
6	J FLEMING	0	0	0	0	117	L LOOSLI #1	0	0	0	0	228	L CARLSON S (13)	0	0	0	0
7	J WEEKS	0	0	0	79	118	DEWEY	0	0	154	319	229	H BROWN	0	0	0	0
8	R JACOBSON	0	0	0	0	119	J SEELEY	0	0	0	79	230	KINGSTON NTH	0	0	0	44
9	T LOTT #2	0	0	0	0	120	YELLOWSTONE	28	28	735	1548	231	G OFFUT (13)	0	0	0	0
10	L JACOBSON	0	0	0	175	121	MARYSVILLE	137	137	3961	4885	232	KINGSTON STH	0	0	0	60
11	I SPAULDING (TR)	0	0	0	0	122	C ATCHLEY (10)	0	0	0	0	233	BEAR ISL NORTH	0	0	0	116
12	B FOSTER	0	0	0	194	123	F & L GRIFFEL	0	0	0	153	234	BEAR ISL WEST	0	0	0	85
13	ANDERSON	375	271	20048	12831	124	R BAUM	0	0	0	0	235	OSGOOD	91	79	2063	9409
14	M & M CATTLE (S)	0	0	0	467	125	G/6 (10)	0	0	0	75	236	CLEMENTS	0	0	0	261
15	M NEWBY #1	0	0	0	204	126	FARMERS OWN	52	48	1492	1825	237	KENNEDY	15	0	0	939
16	M NEWBY #2 (19)	0	0	0	0	127	W SCAFE	0	0	0	21	238	GREAT WESTERN	470	490	7457	42973
17	M NEWBY #3 (19)	0	0	0	0	128	R STURM #2 (10)	0	0	0	0	239	L HANSEN E (13)	0	0	0	0
18	EAGLE ROCK (1)	713	0	0	0	129	R STURM #1 (10)	0	0	0	0	240	A ZOHNER	0	0	0	0
19	FARMERS FRIEND	404	69	5638	58	130	M GRIFFEL	0	0	0	0	241	V CENELL	0	0	0	41
20	ENTERPRISE	216	216	8271	13153	131	L LOOSLI #2	0	0	0	83	242	YORGENSON (13)	0	0	0	0
21	C HICKMAN	0	0	0	3	132	CONANT CR CANAL	20	20	551	455	243	R MACKAY (13)	0	0	0	0
22	BUTLER ISLAND	45	3	200	45	133	K NYBORG	0	0	0	95	244	IDAHO	1140	140	5023	59435
23	ROSS AND RAND	5	0	67	41	134	BOOM CR CANAL	7	7	210	144	245	A BUTIKOFER (13)	0	0	0	0
24	STEELE	0	0	109	-109	135	L ORME	3	3	82	-41	246	PORTER (17)	238	0	0	0
25	HARRISON	605	294	19178	8682	136	SQUIR PMP #3	0	3	295	-176	247	LOERTSCHER	2	0	0	0
26	CHENEY	0	0	1	-1	137	D HARSHBARGER	0	0	0	0	248	BOYD FOSTER	5	5	250	-250
27	J BROWN	0	0	0	0	138	SQUIR PMP #1 (20	3	0	0	0	249	B JOHNSON	3	0	0	0
28	BUTLER ISL #2	0	0	0	347	139	D ZUNDELL	0	0	0	0	250	LOVELL # 1	2	0	0	0
29	G SCOTT (11)	0	0	0	0	140	L LOOSLI #3	0	0	0	0	251	FERGUSON	3	0	0	0
30	RUDY	235	111	6488	1489	141	L LOOSLI #4	0	0	0	0	252	LOVELL # 2	1	0	0	0
31	LOWDER SLOUGH	56	30	832	580	142	C LOOSLI #1	0	0	0	74	253	W REED #1	6	0	0	0
32	KITE & NORD	7	0	60	-60	143	J HILL	0	0	0	8	254	SARGENT & SUMMRS	5	0	0	0
33	BURGESS	926	283	11962	15438	144	D REYNOLDS	0	0	0	74	255	DURTSCHI PUMPS	0	0	0	0
34	M H HILL	0	0	0	100	145	C LOOSLI #2	0	0	0	78	256	W REED #2	0	0	0	0
35	CLARK & EDWARDS	71	1	60	1	146	T POTTER	0	0	0	25	257	FOSTER-SARGENT P	2	0	0	0
36	CROFT	0	0	83	-83	147	ENTERPRISE	96	96	4405	15402	258	SPERRY	3	0	0	0
37	A ZAUGG	0	0	0	0	148	ATCHLEY #2 (10)	0	0	0	0	259	ORVAL AVERY	0	0	0	0
38	G HOLMAN	0	0	0	0	149	R D MILLER	0	0	0	49	260	ROY AVERY	10	0	0	0
39	L TYLER	0	0	0	43	150	ATCHLEY #1 (10)	0	0	0	0	261	STUCKI PUMPS	2	0	0	0
40	EAST LABELLE	131	11	647	137	151	W C DAVIS (10)	0	0	0	0	262	ORVAL AVERY PUMP	0	0	0	0
41	B GROVER (23)	0	0	0	0	152	FALL RIVER CANAL	114	14	29	3417	263	ROY COOPER SAND	2	0	0	0
42	RIGBY LATERL (3)	0	0	0	0	153	CHESTER	12	6	272	353	264	ROY COOPER WILL	6	0	0	0
43	RIGBY	204	43	1345	292	154	MCBEE	0	0	94	106	265	D KEELER	7	0	0	0
44	K FOSTER (23)	0	0	0	0	155	SILKEY	13	0	65	35	266	PROGRESSIVE SAND	447	0	0	0
45	WHITE ISLAND	0	0	0	0	156	CURR	35	0	21	-3	267	BEAN	5	0	0	0
46	DILTS LATERAL (2	7	0	0	0	157	L LOOSLI #5	0	0	0	110	268	W & O COOPER	0	0	0	0
47	DILTS	28	35	938	672	158	G BLANCHARD	0	0	0	19	269	IDAHO FR SAND CK	10	10	863	-863
48	ISLAND	85	0	651	1350	159	D BLANCHARD	0	0	0	0	270	DEMICK	1	0	0	0
49	W LABELLE & LG I	477	0	313	664	160	LAST CHANCE	45	0	0	5198	271	PROGRESSIVE WILL	158	0	103	-103
50	PARKS & LEWSVLLE	408	60	2690	2424	161	CROSSCUT TO TETN	293	0	792	-792	272	IF MONROC LARGE	0	0	0	0
51	NORTH RIGBY	50	0	359	530	162	XCUT FALL R (16)	239	0	0	0	273	IF MONROC LYONS	0	0	0	0
52	JEFF HILLS ELEC	0	0	0	31	163	FARMERS FRIEND	33	13	1108	746	274	WOODVILLE	47	58	1270	5786
53	JEFF HILLS ENG	0	0	0	0	164	TWIN GROVES	50	50	1588	529	275	WOODVL PMP#1 (22	0	0	0	0
54	WHITE DITCH (3A)	0	0	0	0	165	ST ANTHONY UNION	384	38	2321	1331	276	WOODVL PMP#2 (22	0	0	0	0
55	D PHILLIPS	0	0	0	31	166	SALEM UNION	167	167	3221	7727	277	WOODVL SIPH (22	11	0	0	0
56	BRAMWELL	0	0	26	-26	167	EGIN	347	47	261	2868	278	IDAHO PUMP	0	0	0	0
57	ELLIS (12)	0	0	0	0	168	ST AN U FDR (18)	71	0	0	0	279	SNAKE RIVER VY	456	256	7118	60081
58	FRESH PAC	0	0	0	0	169	INDEPENDENT	183	133	5088	7251	280	P HILL (14)	0	0	0	0
59	J T JONES	0	0	0	0	170	CONSOLIDATED FRS	176	96	2737	5705	281	RESERV MITIG	382	382	5113	-5113

[illegible]	C JONES (3A)	0	0	0	0	171	SOUTH PIPE	12[illegible]	[illegible]2	509	-509	282	RESERVATION	0	0	1238	-1238
[illegible]	N TAYLOR (3A)	0	0	0	0	172	J RICKS	[illegible]	0	0	0	283	BLACKFOOT	356	0	134	23376
62	W DABELL	0	0	0	0	173	BOELKE	8	8	386	-386	284	NEW LAVA SIDE	112	32	273	10991
63	D STOKER	0	0	0	18	174	CLEMENTSVILLE	35	35	1815	-1380	285	R C ADAMS #1 (5)	0	0	0	0
64	J N ERICKSON	0	0	0	817	175	R & J BROWN	20	20	1087	-1040	286	R C ADAMS #2 (5)	0	0	0	0
65	NELSON	0	0	0	4	176	P L STOTT	0	0	0	5	287	PEOPLES	304	280	6445	43676
66	MATTSON-CRAIG	10	3	377	44	177	B PARKINSON	21	21	802	-802	288	ABERDEEN	1063	1063	31783	66141
67	SUNNYDELL	123	58	2889	2482	178	CANYON CR CANAL	9	9	512	142	289	SWID (21)	0	0	0	0
68	B COVINGTON	0	0	0	116	179	G CRAPO	0	0	0	0	290	CORBETT	142	33	771	10299
69	T PARKINSON	0	0	0	119	180	P STEVENS	0	0	0	132	291	NIELSON-HANSEN	10	0	393	-393
70	R GROVER	0	0	0	577	181	V SCHWENDIMAN	35	35	2059	-2059	292	R LAMBERT (7)	0	0	0	0
71	T CHENEY	0	0	0	0	182	R B RICKS	9	9	224	-224	293	K CHRISTENSEN(6)	0	0	0	0
72	M CHENEY	0	0	0	15	183	CANYON CR LAT	21	21	1249	-1249	294	RIVERSIDE	111	7	54	1412
73	L ROBINSON	0	0	0	249	184	H BISCHOFF	0	0	0	0	295	DANSKIN	190	5	92	2209
74	LENROOT	97	57	2731	7632	185	WILFORD	84	6	255	1350	296	TREGO	61	0	0	2580
75	R BURNS	0	0	0	0	186	TETON IRRIGATION	57	0	0	808	297	MONROC BLACKFOOT	0	0	0	0
76	REID	173	25	1217	4577	187	SIDDOWAY (15)	14	0	0	0	298	WEARYRICK	32	0	7	296
77	TEXAS & LIBRTY P	234	16	409	3467	188	PIONEER	12	1	7	53	299	WATSON	59	0	29	1970
78	BANNOCK JIM	15	3	121	-121	189	STEWART	7	0	0	172	300	PARSONS	31	0	302	289
79	HILL PETTINGER	4	2	253	-253	190	N BIRCH	0	0	0	12	301	FT HALL MICHAUD	112	112	24399	21615
80	NELSON COREY (24	7	1	6	-6	191	B LEAVITT	0	0	0	37	302	FALLS IRRIGATION	110	110	15340	27877
81	L HILL (24)	0	0	0	0	192	PINCOCK-BYINGTON	3	0	0	116	303	M OSBORN	0	0	0	0
82	G MAROTZ	0	0	0	8	193	B HOLLIST	0	0	0	21	304	CALL FARMS	0	0	0	226
83	F SUMMERS	0	0	0	48	194	TETON ISLAND FDR	355	184	1758	2103	305	WEBB BSN DAIRY	0	0	0	0
84	F HOWELL	0	0	0	0	195	SALEM UNION B	0	0	3	-3	306	MINIDOKA NTH S	1021	1853	138917	172269
85	D WOODRUFF	0	0	0	41	196	J HARRIS	0	0	0	0	307	MINIDOKA STH (8)	832	0	0	211846
86	E G HOWELL #1	0	0	0	0	197	ROXANA	11	9	200	127	308	E HERBERT	0	0	0	0
87	E G HOWELL #2	0	0	0	0	198	ISLAND WARD	26	26	641	779	309	MID MISC	0	0	0	0
88	E G HOWELL #3	0	0	0	0	199	SAUREY	27	27	347	-280	310	MILNER MISC	0	0	0	0
89	T HOWELL	0	0	0	0	200	MCCORMICK-ROWE	0	0	0	0	311	LAW-KER FARMS	0	0	0	0
90	R LEE	0	0	0	70	201	PINCOCK-GARNER	0	0	0	0	312	BURLEY GC	0	0	0	0
91	Z EGBERT #1 (10)	0	0	0	0	202	GARDNER-BEDDES	3	3	246	-197	313	CITY OF BURLEY	0	0	0	0
92	R RITCHEY	0	0	0	34	203	BIGLER SLOUGH	0	0	30	-6	314	SIMPLOT FTLZR	0	0	0	99
93	R STEWART #1	0	0	0	13	204	WOODMANSEE-JSN	3	3	77	353	315	AMALGA SUGAR	0	0	0	0
94	R STEWART #2	0	0	0	66	205	G GODFREY	0	0	0	45	316	R TILLEY PUMP	0	0	0	0
95	Z EGBERT #2	0	0	0	0	206	R R RICKS	0	0	0	91	317	COORS BREWNG	0	0	0	0
96	R D BAKER	0	0	0	37	207	CITY OF REXBURG	24	0	0	0	318	R BLEI	0	0	0	0
97	D PHELPS (10)	0	0	0	0	208	T BRUNSON	0	0	0	34	319	H SCHODDE	0	0	0	0
98	D SEELEY	0	0	0	57	209	J S WRIGHT	0	0	0	13	320	BAR-U-RANCH #1	0	0	0	1600
99	Z EGBERT #3 (10)	0	0	0	0	210	REXBURG IRRIG	162	32	726	955	321	BAR-U-RANCH #2	0	0	0	1309
100	Z EGBERT #4	0	0	0	0	211	L A HARTERT (4)	0	0	0	0	322	CAREY-ADAMS	0	0	0	0
101	Z EGBERT #5	0	0	0	91	212	MILLER-BARNS (4)	0	0	0	0	323	V HOBSON	0	0	0	0
102	G NEDROW	0	0	0	0	213	R MILLER (4)	0	0	0	0	324	A & B IRR DIST	218	218	33099	69720
103	BAKER & NEDROW	0	0	0	126	214	BOYLE & S #1 (4)	0	0	0	0	325	PA LATERAL (9)	65	0	0	0
104	M REYNOLDS #1	0	0	0	108	215	BOYLE & S #2 (4)	0	0	0	0	326	MILNER IRRIG	220	220	30622	40656
105	R & C BAUM	0	0	0	54	216	BUTTE & MARKET L	270	205	1553	9749	327	A LATERAL (9)	58	0	0	0
106	J MCCULLOCH	0	0	0	84	217	BEAR TRAP	0	0	239	-239	328	J BRUNE (9)	0	0	0	0
107	M REYNOLDS #2	0	0	0	0	218	WALKER FARMS	0	0	0	0	329	NS XCUT GDNG (9)	669	0	0	0
108	C LENZ (R HESS)	0	0	0	0	219	H TOMCHAK	0	0	0	0	330	RES DIST #2	1493	1493	195611	190247
109	A NEDROW #1	0	0	0	0	220	A WILDE PUMP	0	0	0	0	331	NORTHSIDE TWIN F	2474	2997	211094	476056
110	A NEDROW #2	0	0	0	0	221	N FULLMER	0	0	0	0	332	TWIN FALLS SOUTH	3411	1389	52651	137179
111	J NEDROW	0	0	0	348	222	D BOYCE	0	0	0	0						

STORAGE USED COMBINED WITH (1)ANDERSON, (2)DILTS, (3)RIGBY, (3A)W LABL & LI, (4)BUTTE & MARKET L, (5)PEOPLES, (6)NEW LAVA SIDE (7)RIVERSIDE, (8)MINIDOKA NTH S, (9)NORTHSIDE TWIN F, (10)MARYSVILLE, (11)CHENEY, (12)BRAMWELL, (13)BURGESS, (14)SNAKE R VY (15)TETON IRR, (16)FALL R, (17)GREAT WESTERN, (18)ST ANTHONY UN, (19)NEWBY #1, (20)SQUIRREL #3, AND (21)MIL IRRIG & T.F.S.S. (22)WOODVILLE CANAL, (23)CLARK & EDWARDS

EAGLE RK DUMP: 743. CFS EAGLE RK CREDIT: 653. CFS AF TOTAL: 78180.6 DRY BED: 4642. CFS

RIRIE LOSS: 0. CFS AF TOTAL: 841.8 WILLOW CR LOSS: -2. CFS AF TOTAL: -71.0

XCUT AT HEAD: 532. CFS XCUT AT MID: 330. CFS XCUT AT END: 317. CFS S FORK TETON BLW REXBURG: 0. CFS

EAST TETON CANAL: 64. CFS SOUTH BRANCH FALL RIVER CANAL: 27. CFS N FORK TETON BLW SPLITTER: 411. CFS

SAND CK TO RESERVATION: 115. CFS RESERVATION DROP: 442. CFS TRIBAL VOLUME: 64476.7 AF NON-TRIBAL VOLUME: 16944.3 AF

SPRING CREEK: 288. CFS SPRING CR GAIN: 2469. CFS SWID AF TOTAL: 6725.0

MID RETURN: CFS GAIN -341. CFS CREDIT:-341. AF TOTAL: 13848.4

EXCHANGE PUMP DATA - JUL 20, 2002

EXCHANGE PUMP	CFS PUMPED	AF YR TOTAL	EXCHANGE PUMP	CFS PUMPED	AF YR TOTAL	EXCHANGE PUMP	CFS PUMPED	AF YR TOTAL
1 COVINGTON BROS	0.	0.0	8 M PARKINSON	21.	1654.3	15 D, L, & R ARD	12.	965.4
2 L LOOSLI	0.	0.0	9 D BOTT	10.	438.2	16 HINK, INC.	12.	928.3
3 USBR 2	16.	2416.7	10 C HOOPES	7.	334.5	17 R & J BROWN	16.	716.3
4 STEVECO CANYON	0.	0.0	11 USBR 5	19.	2794.4	18 USBR 3	9.	1364.9
5 CANYON CR LAT	12.	1159.0	12 HOOPES BROS	7.	381.5	19 USBR 1	23.	3527.5
6 B PARKINSON	15.	501.1	13 RICKS, R.	6.	337.1	20 STUCKI	0.	0.0
7 V SCHWENDIMAN	23.	1807.5	14 EHCO RANCH	13.	626.6			

WATER DISTRICT 01 - SNAKE RIVER FLOW A[illegible]NTING - JUL 21, 2002 25-JUL-02

	REACH FLOWS IN CFS		ACTUAL DATE	NATURAL FLOW	ACTUAL FLOW	RMAINING NAT FLOW	POWER FLOW	STORED FLOW	RESRVOIR EVAP	NATURAL FLOW DIV	TOTAL RCH DIV	REACH GAIN	LAST RIGHT
1	TO MORAN		JUL 16	1053.	2597.	1053.	0.	1544.	0.	0.	0.	1053.	18900712
33	MORAN TO ALPINE		JUL 16	3601.	5145.	3601.	0.	1544.	0.	0.	0.	2548.	18900712
34	SALT RIVER ABV RES		JUL 16	383.	383.	383.	0.	0.	0.	0.	0.	383.	18900712
35	GREYS RIVER ABV RES		JUL 16	489.	489.	489.	0.	0.	0.	0.	0.	489.	18900712
2	ALPINE TO IRWIN		JUL 17	4974.	12837.	4974.	0.	7863.	75.	0.	0.	501.	18900712
3	IRWIN TO HEISE		JUL 17	5231.	13073.	5211.	0.	7862.	0.	21.	21.	257.	18900712
4	HEISE TO BLW DRY BED	*	JUL 17	5231.	6816.	1789.	0.	5027.	0.	3421.	4922.	0.	18900712
32	BLW DRY BED TO LORENZO		JUL 17	6172.	6795.	2240.	0.	4555.	0.	491.	660.	941.	18900712
11	TO HENRYS LAKE		JUL 14	-28.	11.	-28.	0.	39.	0.	0.	0.	-28.	18900712
12	HENRYS L TO ISLAND PARK		JUL 15	467.	1416.	467.	0.	949.	37.	0.	0.	495.	18900712
13	ISLAND PARK TO ASHTON		JUL 16	1243.	2192.	1243.	0.	949.	0.	0.	0.	776.	18900712
30	ASHTON TO AB FALLS RIVER	*	JUL 16	1243.	2192.	1243.	0.	949.	0.	0.	0.	0.	18900712
14	TO GRASSY LAKE		JUL 16	-5.	50.	-5.	0.	55.	0.	0.	0.	-5.	18900712
15	GRASSY LK TO ABV YELLOW		JUL 16	633.	688.	633.	0.	55.	0.	0.	0.	638.	18900712
16	ABV YELLOW TO CHESTER		JUL 16	607.	127.	437.	0.	-310.	0.	170.	534.	-27.	18900712
17	AB FALLS R TO ST ANTHONY		JUL 16	1667.	922.	826.	0.	96.	0.	671.	1237.	-182.	18900712
10	ST ANTHONY TO AB NF TETN	*	JUL 16	1667.	177.	363.	0.	-186.	0.	463.	760.	0.	18900712
18	AB S LEIGH TO ST ANTHONY		JUL 16	586.	720.	586.	0.	133.	0.	0.	169.	586.	18850601
19	ST ANTHONY TO TETON MTH		JUL 16	459.	0.	0.	0.	0.	0.	459.	751.	-127.	18850601
20	AB NF TETN TO REXBURG		JUL 17	2710.	794.	947.	0.	-153.	0.	0.	0.	584.	18900712
21	LORENZO TO MENAN	*	JUL 17	8882.	7378.	3185.	0.	4193.	0.	2.	235.	0.	18900712
5	MENAN TO NR IDAHO FALLS		JUL 17	9315.	7343.	2374.	0.	4968.	0.	1242.	1704.	432.	18900712
36	NR ID FALLS TO AB WLW CR	*	JUL 17	9315.	7101.	2374.	0.	4727.	0.	0.	242.	0.	18900712
23	WILLOW CRK BLW TEX CREEK		JUL 17	11.	10.	10.	0.	0.	0.	2.	2.	11.	18800401
24	BLW TEX CREEK TO NR RIRI		JUL 17	11.	28.	10.	0.	18.	10.	0.	0.	0.	18800401
25	NR RIRIE TO FDWY NR UCON		JUL 17	10.	0.	0.	0.	0.	0.	9.	683.	-1.	18800401
28	FDWY NR UCON TO END	*	JUL 17	10.	0.	0.	0.	0.	0.	0.	0.	0.	18800401
31	WILLOW CRK TO SHELLEY		JUL 18	8666.	5977.	1516.	0.	4462.	0.	200.	484.	-659.	18900712
6	SHELLEY TO AT BLACKFOOT		JUL 18	8220.	2798.	132.	0.	2666.	0.	937.	2710.	-446.	18900712
22	AT BLKFOOT TO BLW BLKFT	*	JUL 18	8220.	2674.	8.	0.	2666.	0.	124.	124.	0.	18900712
38	BLW BLKFT TO NR BLKFOOT		JUL 19	8211.	2712.	0.	0.	2712.	0.	0.	0.	-8.	18900712
39	PORTNUEF R AT POCATELLO		JUL 19	28.	28.	28.	0.	0.	0.	0.	0.	28.	19001011
7	NR BLACKFOOT TO NEELEY		JUL 20	10266.	10821.	2055.	0.	8766.	72.	0.	170.	2027.	19001011
8	NEELEY TO MINIDOKA		JUL 20	10566.	9159.	2355.	0.	6805.	77.	0.	1828.	300.	19001011
9	MINIDOKA TO MILNER		JUL 21	10566.	219.	0.	0.	219.	0.	2355.	8576.	0.	19001011
								TOTALS		10566.	25812.	10566.	

* - INDICATES FLOW ESTIMATED, NOT MEASURED

	RESERVOIR	PREVIOUS AF	CURRNT AF	CHNG CFS	ACCRD CFS	TOTAL AF	EVAP AF
1	JACKSON LAKE	652030.0	649121.0	-1466.6	0.0	680438.6	0.0
2	PALISADES	491184.0	478394.0	-6448.2	0.0	415652.6	12789.0
3	HENRYS LAKE	66551.0	66428.0	-62.0	0.0	32632.0	0.0
4	ISLAND PARK	91602.0	89772.0	-922.6	0.0	54276.1	6386.7
5	GRASSY LAKE	14214.0	14102.0	-56.5	0.0	8769.0	0.0
6	RIRIE	42517.0	42463.0	-27.2	0.0	0.0	1736.3
7	AMERICAN FALLS	487647.0	476284.0	-5728.8	0.0	1614837.6	14746.5
8	LAKE WALCOTT	94831.0	95296.0	234.4	0.0	95200.0	17074.3
9	LAKE MILNER	37345.0	37201.0	-72.6	0.0	0.0	0.0
	TOTAL	1977921.0	1949061.0	-14550.0	0.0	2901805.9	52732.7

	CHANGE IN CONTENT	STORAGE DIVERTED	STO PAST MILNER	TOTAL STORED	UNACCT STORED	AM FALLS GAIN DIFF
YEAR-TO-DATE AF	1330060.7	933208.5	10514.1	2901805.7	37000.0	-2717.1

PRIORITY	RESERVOIR	AF RIGHT	AF STORED
1	JACKSON LAKE	298981.0	298981.0
2	LAKE WALCOTT	95200.0	95200.0
3	JACKSON LAKE	138829.0	138829.0
4	JACKSON LAKE	409190.0	242628.6
5	HENRYS LAKE	79350.0	21982.0
6	PALISADES	256708.7	256708.7
7	ISLAND PARK	45000.0	45000.0
8	AMERICAN FALLS	156830.0	156830.0
9	AMERICAN FALLS	1458007.6	1458007.6
10	ISLAND PARK	90000.0	9276.1
11	GRASSY LAKE	15204.0	8769.0
12	PALISADES	845429.6	158943.9
13	HENRYS LAKE	10650.0	10650.0
14	RIRIE	80500.0	0.0
15	AMERICAN FALLS	57752.4	0.0
16	PALISADES	97861.7	0.0

DIVERSION DATA - J 1, 2002 25-JUL-02

DIVERSION	CFS DIVN	CFS STOR	AF USED	AF RMNG	DIVERSION	CFS DIVN	CFS STOR	AF USED	AF RMNG	DIVERSION	CFS DIVN	CFS STOR	AF USED	AF RMNG
1 P BIRD	0	0	0	52	112 E & S CLARK	0	0	0	0	223 B TOMCHAK #1	0	0	0	0
2 BOY SCOUT PUMP	0	0	0	0	113 V & D KIRKHAM	0	0	0	0	224 C BOYCE	0	0	0	250
3 A ROSTAD	0	0	0	232	114 D NEDROW	0	0	0	74	225 STIENKE-MURDOCK	0	0	0	376
4 R ROSE	0	0	0	23	115 L FRANSEN (10)	0	0	0	0	226 L CARLSON N (13)	0	0	0	0
5 PALISADES CANAL	21	1	185	545	116 L BRATT	0	0	0	1	227 B TOMCHAK #2	0	0	0	16
6 J FLEMING	0	0	0	0	117 L LOOSLI #1	0	0	0	0	228 L CARLSON S (13)	0	0	0	0
7 J WEEKS	0	0	0	79	118 DEWEY	0	0	154	318	229 H BROWN	0	0	0	0
8 R JACOBSON	0	0	0	0	119 J SEELEY	0	0	0	79	230 KINGSTON NTH	0	0	0	44
9 T LOTT #2	0	0	0	0	120 YELLOWSTONE	30	30	795	1489	231 G OFFUT (13)	0	0	0	0
10 L JACOBSON	0	0	0	175	121 MARYSVILLE	138	138	4235	4612	232 KINGSTON STH	0	0	0	60
11 I SPAULDING (TR)	0	0	0	0	122 C ATCHLEY (10)	0	0	0	0	233 BEAR ISL NORTH	0	0	0	116
12 B FOSTER	0	0	0	194	123 F & L GRIFFEL	0	0	0	153	234 BEAR ISL WEST	0	0	0	85
13 ANDERSON	373	264	20572	12307	124 R BAUM	0	0	0	0	235 OSGOOD	79	69	2199	9273
14 M & M CATTLE (S)	0	0	0	467	125 G/6 (10)	0	0	0	75	236 CLEMENTS	0	0	0	261
15 M NEWBY #1	0	0	0	204	126 FARMERS OWN	59	55	1601	1715	237 KENNEDY	14	0	0	939
16 M NEWBY #2 (19)	0	0	0	0	127 W SCAFE	0	0	0	21	238 GREAT WESTERN	470	494	8438	41993
17 M NEWBY #3 (19)	0	0	0	0	128 R STURM #2 (10)	0	0	0	0	239 L HANSEN E (13)	0	0	0	0
18 EAGLE ROCK (1)	708	0	0	0	129 R STURM #1 (10)	0	0	0	0	240 A ZOHNER	0	0	0	0
19 FARMERS FRIEND	324	0	5638	58	130 M GRIFFEL	0	0	0	0	241 V CENELL	0	0	0	41
20 ENTERPRISE	217	217	8701	12723	131 L LOOSLI #2	0	0	0	83	242 YORGENSON (13)	0	0	0	0
21 C HICKMAN	0	0	0	3	132 CONANT CR CANAL	27	27	605	401	243 R MACKAY (13)	0	0	0	0
22 BUTLER ISLAND	46	4	209	36	133 K NYBORG	0	0	0	95	244 IDAHO	1141	141	5302	59156
23 ROSS AND RAND	5	0	67	41	134 BOOM CR CANAL	5	5	220	134	245 A BUTIKOFER (13)	0	0	0	0
24 STEELE	0	0	109	-109	135 L ORME	3	3	88	-47	246 PORTER (17)	242	0	0	0
25 HARRISON	567	454	20079	7781	136 SQUIR PMP #3	0	4	303	-184	247 LOERTSCHER	2	0	0	0
26 CHENEY	0	0	1	-1	137 D HARSHBARGER	0	0	0	0	248 BOYD FOSTER	5	5	259	-259
27 J BROWN	0	0	0	0	138 SQUIR PMP #1 (20	4	0	0	0	249 B JOHNSON	3	0	0	0
28 BUTLER ISL #2	0	0	0	347	139 D ZUNDELL	0	0	0	0	250 LOVELL # 1	2	0	0	0
29 G SCOTT (11)	0	0	0	0	140 L LOOSLI #3	0	0	0	0	251 FERGUSON	1	0	0	0
30 RUDY	235	111	6708	1269	141 L LOOSLI #4	0	0	0	0	252 LOVELL # 2	1	0	0	0
31 LOWDER SLOUGH	54	28	888	524	142 C LOOSLI #1	0	0	0	74	253 W REED #1	6	0	0	0
32 KITE & NORD	8	0	61	-61	143 J HILL	0	0	0	8	254 SARGENT & SUMMRS	5	0	0	0
33 BURGESS	928	285	12527	14873	144 D REYNOLDS	0	0	0	74	255 DURTSCHI PUMPS	0	0	0	0
34 M H HILL	0	0	0	100	145 C LOOSLI #2	0	0	0	78	256 W REED #2	0	0	0	0
35 CLARK & EDWARDS	71	1	62	-1	146 T POTTER	0	0	0	25	257 FOSTER-SARGENT P	2	0	0	0
36 CROFT	0	0	83	-83	147 ENTERPRISE	96	96	4595	15212	258 SPERRY	3	0	0	0
37 A ZAUGG	0	0	0	0	148 ATCHLEY #2 (10)	0	0	0	0	259 ORVAL AVERY	6	0	0	0
38 G HOLMAN	0	0	0	0	149 R D MILLER	0	0	0	49	260 ROY AVERY	9	0	0	0
39 L TYLER	0	0	0	43	150 ATCHLEY #1 (10)	0	0	0	0	261 STUCKI PUMPS	2	0	0	0
40 EAST LABELLE	131	11	668	116	151 W C DAVIS (10)	0	0	0	0	262 ORVAL AVERY PUMP	0	0	0	0
41 B GROVER (23)	0	0	0	0	152 FALL RIVER CANAL	116	20	69	3376	263 ROY COOPER SAND	2	0	0	0
42 RIGBY LATERL (3)	0	0	0	0	153 CHESTER	12	6	285	341	264 ROY COOPER WILL	6	0	0	0
43 RIGBY	206	45	1434	202	154 MCBEE	0	0	94	106	265 D KEELER	8	0	0	0
44 K FOSTER (23)	0	0	0	0	155 SILKEY	9	0	65	35	266 PROGRESSIVE SAND	452	0	0	0
45 WHITE ISLAND	0	0	0	0	156 CURR	35	0	21	-3	267 BEAN	5	0	0	0
46 DILTS LATERAL (2	0	0	0	0	157 L LOOSLI #5	0	0	0	110	268 W & O COOPER	0	0	0	0
47 DILTS	0	0	938	672	158 G BLANCHARD	0	0	0	19	269 IDAHO FR SAND CK	7	7	877	-877
48 ISLAND	87	0	651	1350	159 D BLANCHARD	0	0	0	0	270 DEMICK	0	0	0	0
49 W LABELLE & LG I	463	0	313	664	160 LAST CHANCE	44	0	0	5198	271 PROGRESSIVE WILL	159	5	112	-112
50 PARKS & LEWSVLLE	411	62	2813	2301	161 CROSSCUT TO TETN	302	0	792	-792	272 IF MONROC LARGE	0	0	0	0
51 NORTH RIGBY	50	0	359	530	162 XCUT FALL R (16)	244	0	0	0	273 IF MONROC LYONS	0	0	0	0
52 JEFF HILLS ELEC	0	0	0	31	163 FARMERS FRIEND	33	12	1133	722	274 WOODVILLE	48	59	1386	5670
53 JEFF HILLS ENG	0	0	0	0	164 TWIN GROVES	64	64	1714	403	275 WOODVL PMP#1 (22	0	0	0	0
54 WHITE DITCH (3A)	0	0	0	0	165 ST ANTHONY UNION	384	73	2465	1187	276 WOODVL PMP#2 (22	0	0	0	0
55 D PHILLIPS	0	0	0	31	166 SALEM UNION	167	167	3553	7396	277 WOODVL SIPH (22	11	0	0	0
56 BRAMWELL	18	15	57	-57	167 EGIN	373	73	405	2724	278 IDAHO PUMP	0	0	0	0
57 ELLIS (12)	11	0	0	0	168 ST AN U FDR (18)	105	0	0	0	279 SNAKE RIVER VY	426	226	7566	59632
58 FRESH PAC	0	0	0	0	169 INDEPENDENT	106	56	5199	7140	280 P HILL (14)	0	0	0	0
59 J T JONES	0	0	0	0	170 CONSOLIDATED FRS	176	96	2927	5515	281 RESERV MITIG	382	382	5871	-5871

[illegible]	C JONES (3A)	0	0	0	0	171	SOUTH PIPE	11[illegible]	[illegible]1	531	-531	282	RESERVATION	0	0	1238	-1238
	N TAYLOR (3A)	0	0	0	0	172	J RICKS	[illegible]	0	0	0	283	BLACKFOOT	363	0	134	23376
62	W DABELL	0	0	0	0	173	BOELKE	8	8	402	-402	284	NEW LAVA SIDE	114	35	342	10922
63	D STOKER	0	0	0	18	174	CLEMENTSVILLE	35	35	1885	-1450	285	R C ADAMS #1 (5)	0	0	0	0
64	J N ERICKSON	0	0	0	817	175	R & J BROWN	20	20	1126	-1079	286	R C ADAMS #2 (5)	0	0	0	0
65	NELSON	0	0	0	4	176	P L STOTT	0	0	0	5	287	PEOPLES	300	276	6992	43129
66	MATTSON-CRAIG	10	3	382	39	177	B PARKINSON	21	21	843	-843	288	ABERDEEN	1044	1044	33855	64069
67	SUNNYDELL	125	60	3007	2364	178	CANYON CR CANAL	8	8	528	126	289	SWID (21)	0	0	0	0
68	B COVINGTON	0	0	0	116	179	G CRAPO	0	0	0	0	290	CORBETT	133	24	819	10251
69	T PARKINSON	0	0	0	119	180	P STEVENS	0	0	0	132	291	NIELSON-HANSEN	11	0	393	-393
70	R GROVER	0	0	0	577	181	V SCHWENDIMAN	36	36	2130	-2130	292	R LAMBERT (7)	0	0	0	0
71	T CHENEY	0	0	0	0	182	R B RICKS	9	9	242	-242	293	K CHRISTENSEN(6)	0	0	0	0
72	M CHENEY	0	0	0	15	183	CANYON CR LAT	21	21	1290	-1290	294	RIVERSIDE	109	5	63	1403
73	L ROBINSON	0	0	0	249	184	H BISCHOFF	0	0	0	0	295	DANSKIN	192	7	107	2194
74	LENROOT	98	58	2846	7517	185	WILFORD	75	0	255	1350	296	TREGO	61	0	0	2580
75	R BURNS	0	0	0	0	186	TETON IRRIGATION	45	0	0	808	297	MONROC BLACKFOOT	0	0	0	0
76	REID	162	14	1244	4549	187	SIDDOWAY (15)	13	0	0	0	298	WEARYRICK	33	0	7	296
77	TEXAS & LIBRTY P	250	32	473	3403	188	PIONEER	8	0	7	53	299	WATSON	59	0	29	1970
78	BANNOCK JIM	14	2	125	-125	189	STEWART	8	0	0	172	300	PARSONS	32	0	302	289
79	HILL PETTINGER	4	2	258	-258	190	N BIRCH	0	0	0	12	301	FT HALL MICHAUD	112	112	24622	21392
80	NELSON COREY (24	7	1	8	-8	191	B LEAVITT	0	0	0	37	302	FALLS IRRIGATION	58	58	15455	27762
81	L HILL (24)	0	0	0	0	192	PINCOCK-BYINGTON	3	0	0	116	303	M OSBORN	0	0	0	0
82	G MAROTZ	0	0	0	8	193	B HOLLIST	0	0	0	21	304	CALL FARMS	0	0	0	226
83	F SUMMERS	0	0	0	48	194	TETON ISLAND FDR	294	142	2039	1822	305	WEBB BSN DAIRY	0	0	0	0
84	F HOWELL	0	0	0	0	195	SALEM UNION B	0	0	3	-3	306	MINIDOKA NTH S	1006	1828	142542	168644
85	D WOODRUFF	0	0	0	41	196	J HARRIS	0	0	0	0	307	MINIDOKA STH (8)	822	0	0	211846
86	E G HOWELL #1	0	0	0	0	197	ROXANA	29	28	255	71	308	E HERBERT	0	0	0	0
87	E G HOWELL #2	0	0	0	0	198	ISLAND WARD	26	26	692	727	309	MID MISC	0	0	0	0
88	E G HOWELL #3	0	0	0	0	199	SAUREY	23	23	393	-326	310	MILNER MISC	0	0	0	0
89	T HOWELL	0	0	0	0	200	MCCORMICK-ROWE	0	0	0	0	311	LAW-KER FARMS	0	0	0	0
90	R LEE	0	0	0	70	201	PINCOCK-GARNER	0	0	0	0	312	BURLEY GC	0	0	0	0
91	Z EGBERT #1 (10)	0	0	0	0	202	GARDNER-BEDDES	0	0	246	-197	313	CITY OF BURLEY	0	0	0	0
92	R RITCHEY	0	0	0	34	203	BIGLER SLOUGH	0	0	30	-6	314	SIMPLOT FTLZR	0	0	0	99
93	R STEWART #1	0	0	0	13	204	WOODMANSEE-JSN	6	6	89	341	315	AMALGA SUGAR	0	0	0	0
94	R STEWART #2	0	0	0	66	205	G GODFREY	0	0	0	45	316	R TILLEY PUMP	0	0	0	0
95	Z EGBERT #2	0	0	0	0	206	R R RICKS	0	0	0	91	317	COORS BREWNG	0	0	0	0
96	R D BAKER	0	0	0	37	207	CITY OF REXBURG	24	0	0	0	318	R BLEI	0	0	0	0
97	D PHELPS (10)	0	0	0	0	208	T BRUNSON	0	0	0	34	319	H SCHODDE	0	0	0	0
98	D SEELEY	0	0	0	57	209	J S WRIGHT	0	0	0	13	320	BAR-U-RANCH #1	0	0	0	1600
99	Z EGBERT #3 (10)	0	0	0	0	210	REXBURG IRRIG	197	67	858	822	321	BAR-U-RANCH #2	0	0	0	1309
100	Z EGBERT #4	0	0	0	0	211	L A HARTERT (4)	0	0	0	0	322	CAREY-ADAMS	0	0	0	0
101	Z EGBERT #5	0	0	0	91	212	MILLER-BARNS (4)	0	0	0	0	323	V HOBSON	0	0	0	0
102	G NEDROW	0	0	0	0	213	R MILLER (4)	0	0	0	0	324	A & B IRR DIST	217	217	33530	69289
103	BAKER & NEDROW	0	0	0	126	214	BOYLE & S #1 (4)	0	0	0	0	325	PA LATERAL (9)	62	0	0	0
104	M REYNOLDS #1	0	0	0	108	215	BOYLE & S #2 (4)	0	0	0	0	326	MILNER IRRIG	221	221	31061	40217
105	R & C BAUM	0	0	0	54	216	BUTTE & MARKET L	235	232	2013	9289	327	A LATERAL (9)	57	0	0	0
106	J MCCULLOCH	0	0	0	84	217	BEAR TRAP	0	0	239	-239	328	J BRUNE (9)	0	0	0	0
107	M REYNOLDS #2	0	0	0	0	218	WALKER FARMS	0	0	0	0	329	NS XCUT GDNG (9)	669	0	0	0
108	C LENZ (R HESS)	0	0	0	0	219	H TOMCHAK	0	0	0	0	330	RES DIST #2	1491	1491	198568	187291
109	A NEDROW #1	0	0	0	0	220	A WILDE PUMP	0	0	0	0	331	NORTHSIDE TWIN F	2451	2962	216970	470181
110	A NEDROW #2	0	0	0	0	221	N FULLMER	0	0	0	0	332	TWIN FALLS SOUTH	3408	1330	55290	134541
111	J NEDROW	0	0	0	348	222	D BOYCE	0	0	0	0						

STORAGE USED COMBINED WITH (1)ANDERSON, (2)DILTS, (3)RIGBY, (3A)W LABL & LI, (4)BUTTE & MARKET L, (5)PEOPLES, (6)NEW LAVA SIDE (7)RIVERSIDE, (8)MINIDOKA NTH S, (9)NORTHSIDE TWIN F, (10)MARYSVILLE, (11)CHENEY, (12)BRAMWELL, (13)BURGESS, (14)SNAKE R VY (15)TETON IRR, (16)FALL R, (17)GREAT WESTERN, (18)ST ANTHONY UN, (19)NEWBY #1, (20)SQUIRREL #3, AND (21)MIL IRRIG & T.F.S.S. (22)WOODVILLE CANAL, (23)CLARK & EDWARDS

EAGLE RK DUMP: 747. CFS EAGLE RK CREDIT: 658. CFS AF TOTAL: 79486.1 DRY BED: 4625. CFS

RIRIE LOSS: 2. CFS AF TOTAL: 845.2 WILLOW CR LOSS: -2. CFS AF TOTAL: -75.4

XCUT AT HEAD: 546. CFS XCUT AT MID: 345. CFS XCUT AT END: 336. CFS S FORK TETON BLW REXBURG: 0. CFS

EAST TETON CANAL: 69. CFS SOUTH BRANCH FALL RIVER CANAL: 26. CFS N FORK TETON BLW SPLITTER: 367. CFS

SAND CK TO RESERVATION: 86. CFS RESERVATION DROP: 418. CFS TRIBAL VOLUME: 65306.1 AF NON-TRIBAL VOLUME: 16944.3 AF

SPRING CREEK: 292. CFS SPRING CR GAIN: 2487. CFS SWID AF TOTAL: 6725.0

MID RETURN: CFS GAIN -379. CFS CREDIT:-379. AF TOTAL: 13097.0

EXCHANGE PUMP DATA - JUL 21, 2002

EXCHANGE PUMP	CFS PUMPED	AF YR TOTAL	EXCHANGE PUMP	CFS PUMPED	AF YR TOTAL	EXCHANGE PUMP	CFS PUMPED	AF YR TOTAL
1 COVINGTON BROS	0.	0.0	8 M PARKINSON	21.	1695.7	15 D, L, & R ARD	12.	989.2
2 L LOOSLI	0.	0.0	9 D BOTT	10.	457.3	16 HINK, INC.	12.	952.1
3 USBR 2	16.	2448.0	10 C HOOPES	7.	347.6	17 R & J BROWN	16.	748.4
4 STEVECO CANYON	0.	0.0	11 USBR 5	19.	2831.2	18 USBR 3	9.	1383.1
5 CANYON CR LAT	12.	1183.2	12 HOOPES BROS	7.	395.2	19 USBR 1	23.	3573.3
6 B PARKINSON	15.	530.2	13 RICKS, R.	6.	349.3	20 STUCKI	0.	0.0
7 V SCHWENDIMAN	23.	1852.4	14 EHCO RANCH	13.	652.5			

JUNE 21, 2002

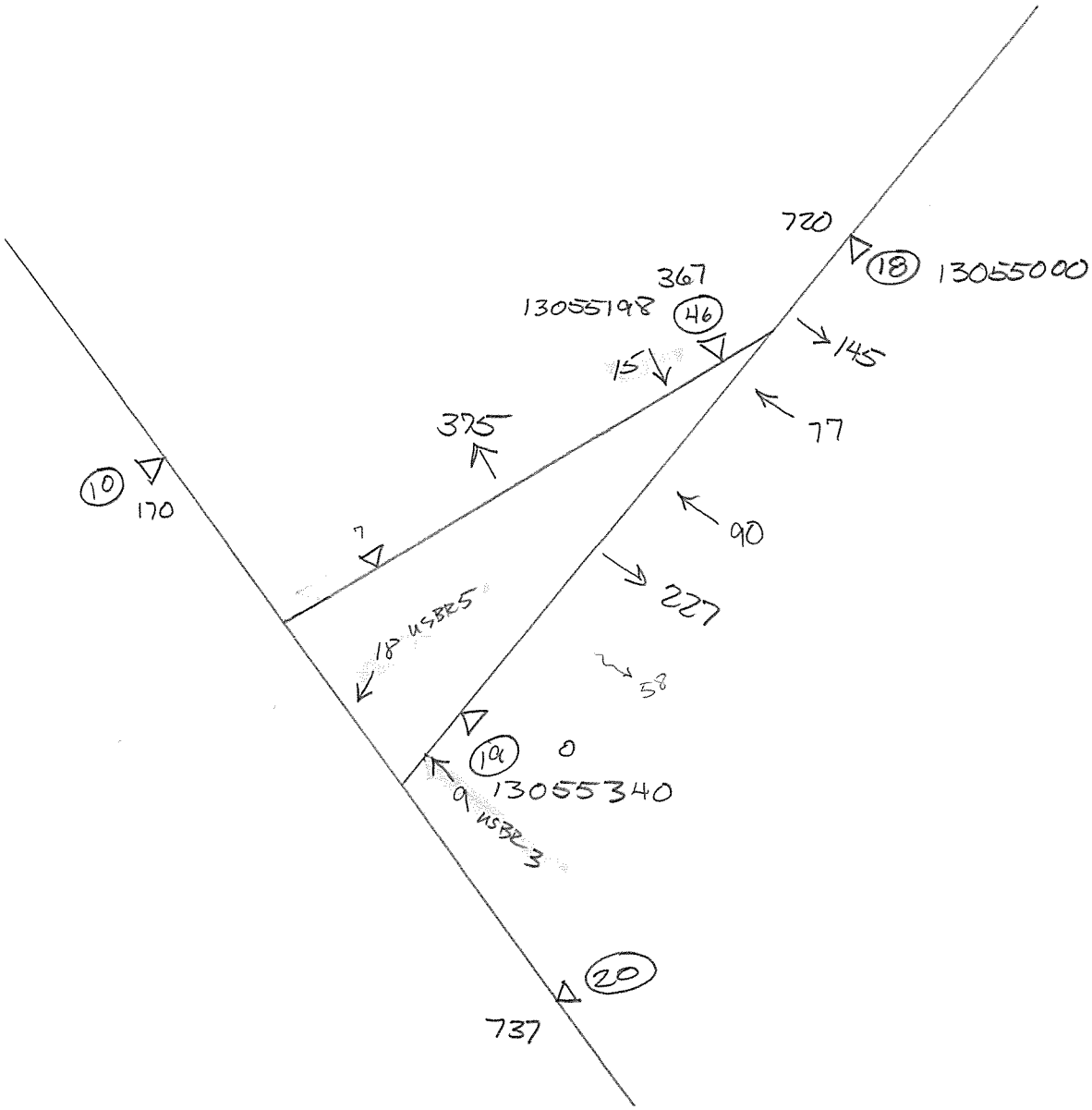
720
18
13055000
367
13055198
46
145
15
77
375
10
170
7
90
227
18 USBR5
58
19
0
13055340
9 USBR3
20
737

Add exchange wells Bott & Hoopes to Reach 46

Move exchange wells USBR3 and USBR5 to Reach 20 PDP 7/28/02

Reach Gain, Reach 19, Teton River

July 21, 2002

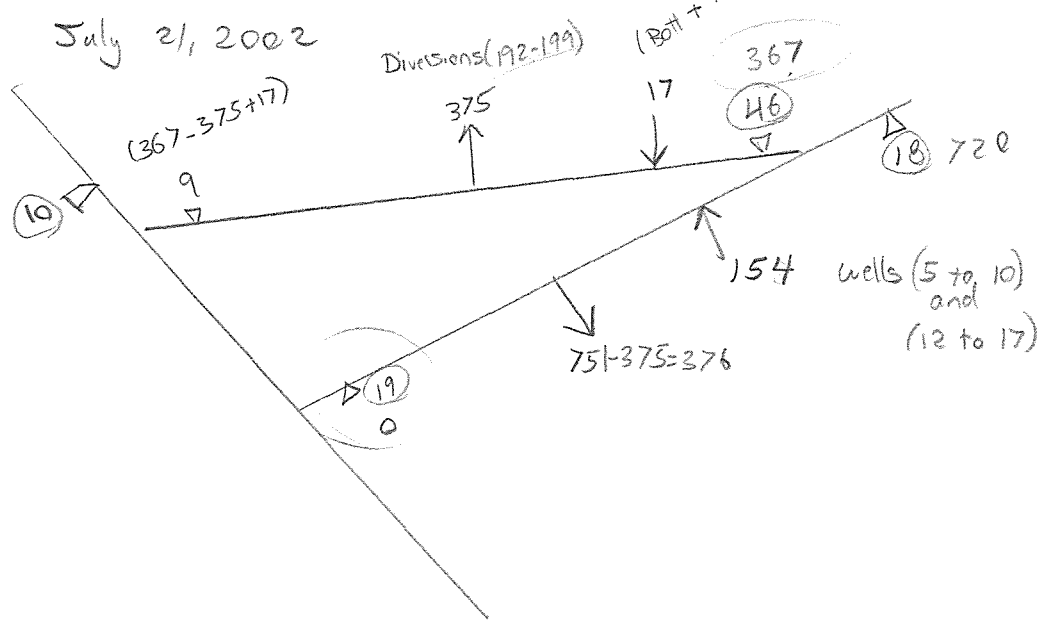

Reach Gain = outflow - Inflow + Div - wells

= (9+0) - 720 + 751 - 154

= -114 same as accounting

July 18, 2002

Reach Gain = (388-413+17)+0-668 + 717 - 148

= - ~~-8~~ 0 + 0 - 668 + 717 - 148

= -99 accounting -97

July 19, 2002

Reach Gain = (408-424+17)+0-716 + 780 - 154

= 1 + 0 - 716 + 780 - 154

= -89 same as accounting

July 20, 2002

Reach Gain = (411-422+17)+0 - 724 + 788 - 154

= 6 + 0 - 724 + 788 - 154

= -84 ✓ Same as accounting -84

PDP 7/29/02

Reach Gain, Reach 20 Teton River

Date	Outflow (20)	-	Inflow (19+46)	-	Inflow (10)	+ Div - wells		
7/18	834	-	0	-	293	+ 0 - 28	=	513
7/19	782	-	0	-	198	+ 0 - 28	=	556
7/20	757	-	5	-	161	+ 0 - 28	=	563
7/21	794	-	8	-	177	+ 0 - 28	=	581

Checks with accounting ✓

Programing changes

Section 12-5A
Section 22-1, part 3

99999915	16.	2002191
99999915	16.	2002191
99999915	16.	2002191
99999915	16.	2002191
99999915	16.	2002191
99999915	16.	2002191
99999915	16.	2002191
99999915	16.	2002191
99999915	16.	2002191
99999915	16.	2002191
99999915	16.	2002191
99999915	16.	2002191
99999915	16.	2002191
99999915	16.	2002191
99999915	16.	2002191
99999915	16.	2002191

Hoop + Bott

1 day average (used for checking only)
USBR 3, 5 in Reach 20 (moved from 19)

Bott and Hoop exchange wells
added to reach 46

WATER DISTRICT 01 - SNAKE RIVER FLOW ACCOUNTING - JUL 18, 2002 29-JUL-02

	REACH FLOWS IN CFS	ACTUAL DATE	NATURAL FLOW	ACTUAL FLOW	RMAINING NAT FLOW	POWER FLOW	STORED FLOW	RESRVOIR EVAP	NATURAL FLOW DIV	TOTAL RCH DIV	REACH GAIN	LAST RIGHT
1	TO MORAN	JUL 13	1185.	2499.	1185.	0.	1314.	0.	0.	0.	1185.	18900712
33	MORAN TO ALPINE	JUL 13	4105.	5419.	4105.	0.	1314.	0.	0.	0.	2920.	18900712
34	SALT RIVER ABV RES	JUL 13	369.	369.	369.	0.	0.	0.	0.	0.	369.	18900712
35	GREYS RIVER ABV RES	JUL 13	517.	517.	517.	0.	0.	0.	0.	0.	517.	18900712
2	ALPINE TO IRWIN	JUL 14	5537.	12838.	5537.	0.	7301.	95.	0.	0.	547.	18900712
3	IRWIN TO HEISE	JUL 14	5075.	12355.	5054.	0.	7301.	0.	20.	20.	-463.	18900712
4	HEISE TO BLW DRY BED *	JUL 14	5075.	5947.	1408.	0.	4539.	0.	3646.	5195.	0.	18900712
32	BLW DRY BED TO LORENZO	JUL 14	6297.	6417.	2140.	0.	4277.	0.	491.	763.	1222.	18900712
11	TO HENRYS LAKE	JUL 11	-51.	10.	-51.	0.	61.	0.	0.	0.	-51.	18900712
12	HENRYS L TO ISLAND PARK	JUL 12	533.	1397.	533.	0.	865.	48.	0.	0.	584.	18900712
13	ISLAND PARK TO ASHTON	JUL 13	1395.	2260.	1395.	0.	865.	0.	0.	0.	862.	18900712
30	ASHTON TO AB FALLS RIVER *	JUL 13	1395.	2258.	1395.	0.	863.	0.	0.	2.	0.	18900712
14	TO GRASSY LAKE	JUL 13	3.	0.	3.	0.	-3.	0.	0.	0.	3.	18900712
15	GRASSY LK TO ABV YELLOW	JUL 13	651.	648.	651.	0.	-3.	0.	0.	0.	648.	18900712
16	ABV YELLOW TO CHESTER	JUL 13	648.	130.	494.	0.	-363.	0.	154.	515.	-3.	18900712
17	AB FALLS R TO ST ANTHONY	JUL 13	1929.	1075.	1114.	0.	-40.	0.	661.	1219.	-114.	18900712
10	ST ANTHONY TO AB NF TETN *	JUL 13	1929.	293.	684.	0.	-391.	0.	430.	797.	0.	18900712
18	AB S LEIGH TO ST ANTHONY	JUL 13	617.	668.	617.	0.	51.	0.	0.	148.	617.	18850601
19	ST ANTHONY TO TETON MTH	JUL 13	519.	0.	0.	0.	0.	0.	519.	717.	-97.	18850601
20	AB NF TETN TO REXBURG	JUL 14	2961.	834.	1197.	0.	-363.	0.	0.	0.	512.	18900712
21	LORENZO TO MENAN *	JUL 14	9257.	6949.	3334.	0.	3616.	0.	2.	324.	0.	18900712
5	MENAN TO NR IDAHO FALLS	JUL 14	9591.	6799.	2424.	0.	4375.	0.	1243.	1767.	333.	18900712
36	NR ID FALLS TO AB WLW CR *	JUL 14	9591.	6558.	2424.	0.	4134.	0.	0.	241.	0.	18900712
23	WILLOW CRK BLW TEX CREEK	JUL 14	13.	12.	12.	0.	0.	0.	2.	2.	13.	18800401
24	BLW TEX CREEK TO NR RIRI	JUL 14	13.	29.	12.	0.	17.	13.	0.	0.	0.	18800401
25	NR RIRIE TO FDWY NR UCON	JUL 14	12.	0.	0.	0.	0.	0.	10.	710.	-1.	18800401
28	FDWY NR UCON TO END *	JUL 14	12.	0.	0.	0.	0.	0.	0.	0.	0.	18800401
31	WILLOW CRK TO SHELLEY	JUL 15	8970.	5446.	1591.	0.	3855.	0.	200.	556.	-633.	18900712
6	SHELLEY TO AT BLACKFOOT	JUL 15	8559.	2247.	258.	0.	1990.	0.	923.	2793.	-410.	18900712
22	AT BLKFOOT TO BLW BLKFT *	JUL 15	8559.	2126.	136.	0.	1990.	0.	122.	122.	0.	18900712
38	BLW BLKFT TO NR BLKFOOT	JUL 16	8423.	1981.	0.	0.	1981.	0.	0.	0.	-136.	18900712
39	PORTNUEF R AT POCATELLO	JUL 16	25.	25.	25.	0.	0.	0.	0.	0.	25.	19001011
7	NR BLACKFOOT TO NEELEY	JUL 17	10532.	11209.	2109.	0.	9100.	87.	0.	223.	2084.	19001011
8	NEELEY TO MINIDOKA	JUL 17	10915.	9208.	2492.	0.	6716.	94.	0.	2051.	384.	19001011
9	MINIDOKA TO MILNER	JUL 18	10915.	221.	0.	0.	221.	0.	2492.	8654.	0.	19001011
							TOTALS		10915.	26818.	10915.	

* - INDICATES FLOW ESTIMATED, NOT MEASURED

	RESERVOIR	PREVIOUS AF	CURRNT AF	CHNG CFS	ACCRD CFS	TOTAL AF	EVAP AF
1	JACKSON LAKE	660746.0	657849.0	-1460.5	0.0	680438.6	0.0
2	PALISADES	527816.0	515581.0	-6168.4	0.0	415652.6	12578.3
3	HENRYS LAKE	66737.0	66737.0	0.0	0.0	32632.0	0.0
4	ISLAND PARK	97250.0	95174.0	-1046.6	0.0	54276.1	6133.1
5	GRASSY LAKE	14238.0	14241.0	1.5	0.0	8769.0	0.0
6	RIRIE	42774.0	42656.0	-59.5	0.0	0.0	1685.7
7	AMERICAN FALLS	529190.0	512697.0	-8315.1	0.0	1614837.6	14317.0
8	LAKE WALCOTT	94831.0	95534.0	354.4	0.0	95200.0	16570.4
9	LAKE MILNER	38128.0	37793.0	-168.9	0.0	0.0	0.0
	TOTAL	2071710.0	2038262.0	-16863.1	0.0	2901805.9	51284.5

	CHANGE IN CONTENT	STORAGE DIVERTED	STO PAST MILNER	TOTAL STORED	UNACCT STORED	AM FALLS GAIN DIFF
YEAR-TO-DATE AF	1419261.7	847244.7	9204.7	2901805.7	37000.0	-2003.9

PRIORITY	RESERVOIR	AF RIGHT	AF STORED
1	JACKSON LAKE	298981.0	298981.0
2	LAKE WALCOTT	95200.0	95200.0
3	JACKSON LAKE	138829.0	138829.0
4	JACKSON LAKE	409190.0	242628.6
5	HENRYS LAKE	79350.0	21982.0
6	PALISADES	256708.7	256708.7
7	ISLAND PARK	45000.0	45000.0
8	AMERICAN FALLS	156830.0	156830.0
9	AMERICAN FALLS	1458007.6	1458007.6
10	ISLAND PARK	90000.0	9276.1
11	GRASSY LAKE	15204.0	8769.0
12	PALISADES	845429.6	158943.9
13	HENRYS LAKE	10650.0	10650.0
14	RIRIE	80500.0	0.0
15	AMERICAN FALLS	57752.4	0.0
16	PALISADES	97861.7	0.0

DIVERSION DATA - JU 3, 2002 29-JUL-02

	DIVERSION	CFS DIVN	CFS STOR	AF USED	AF RMNG		DIVERSION	CFS DIVN	CFS STOR	AF USED	AF RMNG		DIVERSION	CFS DIVN	CFS STOR	AF USED	AF RMNG
1	P BIRD	0	0	0	52	112	E & S CLARK	0	0	0	0	223	B TOMCHAK #1	0	0	0	0
2	BOY SCOUT PUMP	0	0	0	0	113	V & D KIRKHAM	0	0	0	0	224	C BOYCE	0	0	0	250
3	A ROSTAD	0	0	0	232	114	D NEDROW	0	0	0	74	225	STIENKE-MURDOCK	0	0	0	376
4	R ROSE	0	0	0	23	115	L FRANSEN (10)	0	0	0	0	226	L CARLSON N (13)	0	0	0	0
5	PALISADES CANAL	20	0	184	546	116	L BRATT	0	0	0	1	227	B TOMCHAK #2	0	0	0	16
6	J FLEMING	0	0	0	0	117	L LOOSLI #1	0	0	0	0	228	L CARLSON S (13)	0	0	0	0
7	J WEEKS	0	0	0	79	118	DEWEY	2	2	153	320	229	H BROWN	0	0	0	0
8	R JACOBSON	0	0	0	0	119	J SEELEY	0	0	0	79	230	KINGSTON NTH	0	0	0	44
9	T LOTT #2	0	0	0	0	120	YELLOWSTONE	31	31	618	1665	231	G OFFUT (13)	0	0	0	0
10	L JACOBSON	0	0	0	175	121	MARYSVILLE	137	137	3416	5430	232	KINGSTON STH	0	0	0	60
11	I SPAULDING (TR)	0	0	0	0	122	C ATCHLEY (10)	0	0	0	0	233	BEAR ISL NORTH	0	0	0	116
12	B FOSTER	0	0	0	194	123	F & L GRIFFEL	0	0	0	153	234	BEAR ISL WEST	0	0	0	85
13	ANDERSON	377	271	18972	13907	124	R BAUM	0	0	0	0	235	OSGOOD	75	65	1757	9716
14	M & M CATTLE (S)	0	0	0	467	125	G/6 (10)	0	0	0	75	236	CLEMENTS	0	0	0	261
15	M NEWBY #1	0	0	0	204	126	FARMERS OWN	57	53	1292	2025	237	KENNEDY	15	0	0	939
16	M NEWBY #2 (19)	0	0	0	0	127	W SCAFE	0	0	0	21	238	GREAT WESTERN	502	526	5475	44955
17	M NEWBY #3 (19)	0	0	0	0	128	R STURM #2 (10)	0	0	0	0	239	L HANSEN E (13)	0	0	0	0
18	EAGLE ROCK (1)	710	0	0	0	129	R STURM #1 (10)	0	0	0	0	240	A ZOHNER	0	0	0	0
19	FARMERS FRIEND	434	100	5304	392	130	M GRIFFEL	0	0	0	0	241	V CENELL	0	0	0	41
20	ENTERPRISE	217	217	7414	14010	131	L LOOSLI #2	0	0	0	83	242	YORGENSON (13)	0	0	0	0
21	C HICKMAN	0	0	0	3	132	CONANT CR CANAL	20	20	472	534	243	R MACKAY (13)	0	0	0	0
22	BUTLER ISLAND	46	4	184	61	133	K NYBORG	0	0	0	95	244	IDAHO	1174	174	4441	60017
23	ROSS AND RAND	5	0	66	42	134	BOOM CR CANAL	7	7	183	171	245	A BUTIKOFER (13)	0	0	0	0
24	STEELE	0	0	109	-109	135	L ORME	1	1	74	-33	246	PORTER (17)	241	0	0	0
25	HARRISON	724	441	17715	10145	136	SQUIR PMP #3	0	6	282	-163	247	LOERTSCHER	2	0	0	0
26	CHENEY	0	0	1	-1	137	D HARSHBARGER	0	0	0	0	248	BOYD FOSTER	5	5	231	-231
27	J BROWN	0	0	0	0	138	SQUIR PMP #1 (20	6	0	0	0	249	B JOHNSON	3	0	0	0
28	BUTLER ISL #2	0	0	0	347	139	D ZUNDELL	0	0	0	0	250	LOVELL # 1	0	0	0	0
29	G SCOTT (11)	0	0	0	0	140	L LOOSLI #3	0	0	0	0	251	FERGUSON	4	0	0	0
30	RUDY	210	85	6060	1917	141	L LOOSLI #4	0	0	0	0	252	LOVELL # 2	0	0	0	0
31	LOWDER SLOUGH	53	27	717	695	142	C LOOSLI #1	0	0	0	74	253	W REED #1	6	0	0	0
32	KITE & NORD	7	0	60	-60	143	J HILL	0	0	0	8	254	SARGENT & SUMMRS	6	0	0	0
33	BURGESS	909	266	10834	16566	144	D REYNOLDS	0	0	0	74	255	DURTSCHI PUMPS	0	0	0	0
34	M H HILL	0	0	0	100	145	C LOOSLI #2	0	0	0	78	256	W REED #2	0	0	0	0
35	CLARK & EDWARDS	70	0	59	3	146	T POTTER	0	0	0	25	257	FOSTER-SARGENT P	2	0	0	0
36	CROFT	0	0	83	-83	147	ENTERPRISE	96	96	4024	15783	258	SPERRY	3	0	0	0
37	A ZAUGG	0	0	0	0	148	ATCHLEY #2 (10)	0	0	0	0	259	ORVAL AVERY	6	0	0	0
38	G HOLMAN	0	0	0	0	149	R D MILLER	0	0	0	49	260	ROY AVERY	20	0	0	0
39	L TYLER	0	0	0	43	150	ATCHLEY #1 (10)	0	0	0	0	261	STUCKI PUMPS	2	0	0	0
40	EAST LABELLE	127	7	612	172	151	W C DAVIS (10)	0	0	0	0	262	ORVAL AVERY PUMP	0	0	0	0
41	B GROVER (23)	0	0	0	0	152	FALL RIVER CANAL	94	0	0	3446	263	ROY COOPER SAND	7	0	0	0
42	RIGBY LATERL (3)	0	0	0	0	153	CHESTER	12	6	248	378	264	ROY COOPER WILL	6	0	0	0
43	RIGBY	193	32	1200	436	154	MCBEE	4	4	93	107	265	D KEELER	7	0	0	0
44	K FOSTER (23)	0	0	0	0	155	SILKEY	14	0	65	35	266	PROGRESSIVE SAND	459	0	0	0
45	WHITE ISLAND	0	0	0	0	156	CURR	36	0	21	-3	267	BEAN	4	0	0	0
46	DILTS LATERAL (2	5	0	0	0	157	L LOOSLI #5	0	0	0	110	268	W & O COOPER	0	0	0	0
47	DILTS	19	24	821	789	158	G BLANCHARD	0	0	0	19	269	IDAHO FR SAND CK	12	12	810	-810
48	ISLAND	92	0	651	1350	159	D BLANCHARD	0	0	0	0	270	DEMICK	4	0	0	0
49	W LABELLE & LG I	517	0	313	664	160	LAST CHANCE	43	0	0	5198	271	PROGRESSIVE WILL	155	0	102	-102
50	PARKS & LEWSVLLE	409	60	2466	2648	161	CROSSCUT TO TETN	199	0	792	-792	272	IF MONROC LARGE	0	0	0	0
51	NORTH RIGBY	52	2	355	534	162	XCUT FALL R (16)	181	0	0	0	273	IF MONROC LYONS	0	0	0	0
52	JEFF HILLS ELEC	0	0	0	31	163	FARMERS FRIEND	36	15	1055	800	274	WOODVILLE	48	59	1036	6020
53	JEFF HILLS ENG	0	0	0	0	164	TWIN GROVES	50	50	1399	719	275	WOODVL PMP#1 (22	0	0	0	0
54	WHITE DITCH (3A)	0	0	0	0	165	ST ANTHONY UNION	507	139	2208	1443	276	WOODVL PMP#2 (22	0	0	0	0
55	D PHILLIPS	0	0	0	31	166	SALEM UNION	203	203	2545	8404	277	WOODVL SIPH (22	11	0	0	0
56	BRAMWELL	0	0	26	-26	167	EGIN	305	5	122	3006	278	IDAHO PUMP	0	0	0	0
57	ELLIS (12)	0	0	0	0	168	ST AN U FDR (18)	49	0	0	0	279	SNAKE RIVER VY	496	296	6036	61163
58	FRESH PAC	0	0	0	0	169	INDEPENDENT	254	204	4455	7884	280	P HILL (14)	0	0	0	0
59	J T JONES	0	0	0	0	170	CONSOLIDATED FRS	189	109	2356	6086	281	RESERV MITIG	379	379	3599	-3599

	C JONES (3A)	0	0	0	0	171	SOUTH PIPE	0	0	479	-479	282	RESERVATION	0	0	1238	-1238
	N TAYLOR (3A)	0	0	0	0	172	J RICKS	0	0	0	0	283	BLACKFOOT	354	0	134	23376
62	W DABELL	0	0	0	0	173	BOELKE	6	6	357	-357	284	NEW LAVA SIDE	119	39	142	11122
63	D STOKER	0	0	0	18	174	CLEMENTSVILLE	35	35	1678	-1243	285	R C ADAMS #1 (5)	0	0	0	0
64	J N ERICKSON	0	0	0	817	175	R & J BROWN	19	19	1008	-962	286	R C ADAMS #2 (5)	0	0	0	0
65	NELSON	0	0	0	4	176	P L STOTT	0	0	0	5	287	PEOPLES	303	279	5338	44784
66	MATTSON-CRAIG	19	12	348	73	177	B PARKINSON	22	22	718	-718	288	ABERDEEN	1122	1122	27503	70422
67	SUNNYDELL	145	80	2652	2719	178	CANYON CR CANAL	9	9	476	178	289	SWID (21)	0	0	0	0
68	B COVINGTON	0	0	0	116	179	G CRAPO	0	0	0	0	290	CORBETT	152	42	618	10452
69	T PARKINSON	0	0	0	119	180	P STEVENS	0	0	0	132	291	NIELSON-HANSEN	6	0	393	-393
70	R GROVER	0	0	0	577	181	V SCHWENDIMAN	37	37	1921	-1921	292	R LAMBERT (7)	0	0	0	0
71	T CHENEY	0	0	0	0	182	R B RICKS	0	0	206	-206	293	K CHRISTENSEN(6)	0	0	0	0
72	M CHENEY	0	0	0	15	183	CANYON CR LAT	20	20	1168	-1168	294	RIVERSIDE	110	6	27	1438
73	L ROBINSON	0	0	0	249	184	H BISCHOFF	0	0	0	0	295	DANSKIN	188	3	72	2229
74	LENROOT	177	137	2396	7967	185	WILFORD	91	13	212	1393	296	TREGO	60	0	0	2580
75	R BURNS	0	0	0	0	186	TETON IRRIGATION	54	0	0	808	297	MONROC BLACKFOOT	0	0	0	0
76	REID	165	17	1118	4676	187	SIDDOWAY (15)	6	0	0	0	298	WEARYRICK	32	0	7	296
77	TEXAS & LIBRTY P	250	32	344	3532	188	PIONEER	11	0	1	59	299	WATSON	59	0	29	1970
78	BANNOCK JIM	15	3	113	-113	189	STEWART	6	0	0	172	300	PARSONS	31	0	302	289
79	HILL PETTINGER	4	2	243	-243	190	N BIRCH	0	0	0	12	301	FT HALL MICHAUD	112	112	23953	22060
80	NELSON COREY (24	7	1	2	-2	191	B LEAVITT	0	0	0	37	302	FALLS IRRIGATION	111	111	14904	28313
81	L HILL (24)	0	0	0	0	192	PINCOCK-BYINGTON	3	0	0	116	303	M OSBORN	0	0	0	0
82	G MAROTZ	0	0	0	8	193	B HOLLIST	0	0	0	21	304	CALL FARMS	0	0	0	226
83	F SUMMERS	0	0	0	48	194	TETON ISLAND FDR	336	111	1130	2730	305	WEBB BSN DAIRY	0	0	0	0
84	F HOWELL	0	0	0	0	195	SALEM UNION B	0	0	3	-3	306	MINIDOKA NTH S	1086	2051	131419	179767
85	D WOODRUFF	0	0	0	41	196	J HARRIS	0	0	0	0	307	MINIDOKA STH (8)	965	0	0	211846
86	E G HOWELL #1	0	0	0	0	197	ROXANA	23	17	161	166	308	E HERBERT	0	0	0	0
87	E G HOWELL #2	0	0	0	0	198	ISLAND WARD	24	24	540	880	309	MID MISC	0	0	0	0
88	E G HOWELL #3	0	0	0	0	199	SAUREY	27	27	240	-173	310	MILNER MISC	0	0	0	0
89	T HOWELL	0	0	0	0	200	MCCORMICK-ROWE	0	0	0	0	311	LAW-KER FARMS	0	0	0	0
90	R LEE	0	0	0	70	201	PINCOCK-GARNER	0	0	0	0	312	BURLEY GC	0	0	0	0
91	Z EGBERT #1 (10)	0	0	0	0	202	GARDNER-BEDDES	2	2	234	-185	313	CITY OF BURLEY	0	0	0	0
92	R RITCHEY	0	0	0	34	203	BIGLER SLOUGH	0	0	30	-6	314	SIMPLOT FTLZR	0	0	0	99
93	R STEWART #1	0	0	0	13	204	WOODMANSEE-JSN	3	3	65	365	315	AMALGA SUGAR	0	0	0	0
94	R STEWART #2	0	0	0	66	205	G GODFREY	0	0	0	45	316	R TILLEY PUMP	0	0	0	0
95	Z EGBERT #2	0	0	0	0	206	R R RICKS	0	0	0	91	317	COORS BREWNG	0	0	0	0
96	R D BAKER	0	0	0	37	207	CITY OF REXBURG	20	0	0	0	318	R BLEI	0	0	0	0
97	D PHELPS (10)	0	0	0	0	208	T BRUNSON	0	0	0	34	319	H SCHODDE	0	0	0	0
98	D SEELEY	0	0	0	57	209	J S WRIGHT	0	0	0	13	320	BAR-U-RANCH #1	0	0	0	1600
99	Z EGBERT #3 (10)	0	0	0	0	210	REXBURG IRRIG	112	0	631	1050	321	BAR-U-RANCH #2	0	0	0	1309
100	Z EGBERT #4	0	0	0	0	211	L A HARTERT (4)	0	0	0	0	322	CAREY-ADAMS	0	0	0	0
101	Z EGBERT #5	0	0	0	91	212	MILLER-BARNS (4)	0	0	0	0	323	V HOBSON	0	0	0	0
102	G NEDROW	0	0	0	0	213	R MILLER (4)	0	0	0	0	324	A & B IRR DIST	242	242	32206	70613
103	BAKER & NEDROW	0	0	0	126	214	BOYLE & S #1 (4)	0	0	0	0	325	PA LATERAL (9)	69	0	0	0
104	M REYNOLDS #1	0	0	0	108	215	BOYLE & S #2 (4)	0	0	0	0	326	MILNER IRRIG	235	235	29732	41547
105	R & C BAUM	0	0	0	54	216	BUTTE & MARKET L	324	322	638	10664	327	A LATERAL (9)	61	0	0	0
106	J MCCULLOCH	0	0	0	84	217	BEAR TRAP	0	0	239	-239	328	J BRUNE (9)	0	0	0	0
107	M REYNOLDS #2	0	0	0	0	218	WALKER FARMS	0	0	0	0	329	NS XCUT GDNG (9)	668	0	0	0
108	C LENZ (R HESS)	0	0	0	0	219	H TOMCHAK	0	0	0	0	330	RES DIST #2	1492	1492	189688	196171
109	A NEDROW #1	0	0	0	0	220	A WILDE PUMP	0	0	0	0	331	NORTHSIDE TWIN F	2478	2983	199233	487918
110	A NEDROW #2	0	0	0	0	221	N FULLMER	0	0	0	0	332	TWIN FALLS SOUTH	3410	1211	47389	142442
111	J NEDROW	0	0	0	348	222	D BOYCE	0	0	0	0						

STORAGE USED COMBINED WITH (1)ANDERSON, (2)DILTS, (3)RIGBY, (3A)W LABL & LI, (4)BUTTE & MARKET L, (5)PEOPLES, (6)NEW LAVA SIDE (7)RIVERSIDE, (8)MINIDOKA NTH S, (9)NORTHSIDE TWIN F, (10)MARYSVILLE, (11)CHENEY, (12)BRAMWELL, (13)BURGESS, (14)SNAKE R VY (15)TETON IRR, (16)FALL R, (17)GREAT WESTERN, (18)ST ANTHONY UN, (19)NEWBY #1, (20)SQUIRREL #3, AND (21)MIL IRRIG & T.F.S.S. (22)WOODVILLE CANAL, (23)CLARK & EDWARDS

EAGLE RK DUMP: 764. CFS EAGLE RK CREDIT: 685. CFS AF TOTAL: 75572.9 DRY BED: 4649. CFS

RIRIE LOSS: -30. CFS AF TOTAL: 884.0 WILLOW CR LOSS: -2. CFS AF TOTAL: -63.2

XCUT AT HEAD: 380. CFS XCUT AT MID: 228. CFS XCUT AT END: 216. CFS S FORK TETON BLW REXBURG: 0. CFS

EAST TETON CANAL: 52. CFS SOUTH BRANCH FALL RIVER CANAL: 23. CFS N FORK TETON BLW SPLITTER: 388. CFS

SAND CK TO RESERVATION: 144. CFS RESERVATION DROP: 468. CFS TRIBAL VOLUME: 62790.7 AF NON-TRIBAL VOLUME: 16944.3 AF

SPRING CREEK: 286. CFS SPRING CR GAIN: 2457. CFS SWID AF TOTAL: 6725.0

MID RETURN: CFS GAIN -309. CFS CREDIT:-309. AF TOTAL: 15158.9

EXCHANGE PUMP DATA - JUL 18, 2002

EXCHANGE PUMP	CFS PUMPED	AF YR TOTAL	EXCHANGE PUMP	CFS PUMPED	AF YR TOTAL	EXCHANGE PUMP	CFS PUMPED	AF YR TOTAL
1 COVINGTON BROS	0.	0.0	8 M PARKINSON	21.	1571.7	15 D, L, & R ARD	12.	917.8
2 L LOOSLI	0.	0.0	9 D BOTT	10.	400.1	16 HINK, INC.	12.	880.7
3 USBR 2	16.	2354.2	10 C HOOPES	7.	308.4	17 R & J BROWN	14.	652.2
4 STEVECO CANYON	0.	0.0	11 USBR 5	19.	2720.8	18 USBR 3	9.	1328.6
5 CANYON CR LAT	12.	1110.7	12 HOOPES BROS	6.	353.9	19 USBR 1	23.	3436.0
6 B PARKINSON	15.	442.8	13 RICKS, R.	5.	312.8	20 STUCKI	0.	0.0
7 V SCHWENDIMAN	23.	1717.8	14 EHCO RANCH	11.	574.9			

99999915 16. 2002191

WATER DISTRICT 01 - SNAKE RIVER FLOW ACCOUNTING - JUL 19, 2002 29-JUL-02

	REACH FLOWS IN CFS		ACTUAL DATE	NATURAL FLOW	ACTUAL FLOW	RMAINING NAT FLOW	POWER FLOW	STORED FLOW	RESRVOIR EVAP	NATURAL FLOW DIV	TOTAL RCH DIV	REACH GAIN	LAST RIGHT
1	TO MORAN		JUL 14	1156.	2492.	1156.	0.	1336.	0.	0.	0.	1156.	18900712
33	MORAN TO ALPINE		JUL 14	3983.	5319.	3983.	0.	1336.	0.	0.	0.	2827.	18900712
34	SALT RIVER ABV RES		JUL 14	371.	371.	371.	0.	0.	0.	0.	0.	371.	18900712
35	GREYS RIVER ABV RES		JUL 14	506.	506.	506.	0.	0.	0.	0.	0.	506.	18900712
2	ALPINE TO IRWIN		JUL 15	5337.	12844.	5337.	0.	7507.	0.	0.	0.	478.	18900712
3	IRWIN TO HEISE		JUL 15	4915.	12403.	4896.	0.	7507.	0.	18.	18.	-423.	18900712
4	HEISE TO BLW DRY BED	*	JUL 15	4915.	6016.	1371.	0.	4645.	0.	3526.	5174.	0.	18900712
32	BLW DRY BED TO LORENZO		JUL 15	6140.	6510.	2105.	0.	4405.	0.	491.	710.	1225.	18900712
11	TO HENRYS LAKE		JUL 12	-67.	10.	-67.	0.	77.	0.	0.	0.	-67.	18900712
12	HENRYS L TO ISLAND PARK		JUL 13	548.	1397.	548.	0.	849.	44.	0.	0.	615.	18900712
13	ISLAND PARK TO ASHTON		JUL 14	1346.	2195.	1346.	0.	849.	0.	0.	0.	798.	18900712
30	ASHTON TO AB FALLS RIVER	*	JUL 14	1346.	2195.	1346.	0.	848.	0.	0.	0.	0.	18900712
14	TO GRASSY LAKE		JUL 14	2.	0.	2.	0.	-2.	0.	0.	0.	2.	18900712
15	GRASSY LK TO ABV YELLOW		JUL 14	642.	640.	642.	0.	-2.	0.	0.	0.	640.	18900712
16	ABV YELLOW TO CHESTER		JUL 14	642.	128.	485.	0.	-357.	0.	157.	511.	-1.	18900712
17	AB FALLS R TO ST ANTHONY		JUL 14	1821.	962.	1019.	0.	-57.	0.	645.	1069.	-167.	18900712
10	ST ANTHONY TO AB NF TETN	*	JUL 14	1821.	198.	563.	0.	-365.	0.	456.	779.	0.	18900712
18	AB S LEIGH TO ST ANTHONY		JUL 14	673.	716.	673.	0.	43.	0.	0.	148.	673.	18850601
19	ST ANTHONY TO TETON MTH		JUL 14	584.	0.	0.	0.	0.	0.	584.	780.	-89.	18850601
20	AB NF TETN TO REXBURG		JUL 15	2961.	782.	1119.	0.	-337.	0.	0.	0.	556.	18900712
21	LORENZO TO MENAN	*	JUL 15	9100.	6997.	3222.	0.	3775.	0.	2.	318.	0.	18900712
5	MENAN TO NR IDAHO FALLS		JUL 15	9495.	6923.	2371.	0.	4552.	0.	1245.	1744.	394.	18900712
36	NR ID FALLS TO AB WLW CR	*	JUL 15	9495.	6682.	2371.	0.	4310.	0.	0.	241.	0.	18900712
23	WILLOW CRK BLW TEX CREEK		JUL 15	13.	12.	12.	0.	0.	0.	2.	2.	13.	18890501
24	BLW TEX CREEK TO NR RIRI		JUL 15	13.	28.	12.	0.	17.	10.	0.	0.	0.	18890501
25	NR RIRIE TO FDWY NR UCON		JUL 15	12.	0.	0.	0.	0.	0.	10.	689.	-1.	18890501
28	FDWY NR UCON TO END	*	JUL 15	12.	0.	0.	0.	0.	0.	0.	0.	0.	18890501
31	WILLOW CRK TO SHELLEY		JUL 16	8886.	5476.	1551.	0.	3926.	0.	200.	549.	-621.	18900712
6	SHELLEY TO AT BLACKFOOT		JUL 16	8458.	2319.	196.	0.	2122.	0.	926.	2770.	-428.	18900712
22	AT BLKFOOT TO BLW BLKFT	*	JUL 16	8458.	2199.	77.	0.	2122.	0.	120.	120.	0.	18900712
38	BLW BLKFT TO NR BLKFOOT		JUL 17	8382.	2140.	0.	0.	2140.	0.	0.	0.	-77.	18900712
39	PORTNUEF R AT POCATELLO		JUL 17	24.	24.	24.	0.	0.	0.	0.	0.	24.	19001011
7	NR BLACKFOOT TO NEELEY		JUL 18	10452.	10945.	2070.	0.	8875.	69.	0.	222.	2047.	19001011
8	NEELEY TO MINIDOKA		JUL 18	10811.	9043.	2429.	0.	6614.	85.	0.	1927.	358.	19001011
9	MINIDOKA TO MILNER		JUL 19	10811.	220.	0.	0.	220.	0.	2429.	8631.	0.	19001011
								TOTALS		10811.	26403.	10811.	

* - INDICATES FLOW ESTIMATED, NOT MEASURED

	RESERVOIR	PREVIOUS AF	CURRNT AF	CHNG CFS	ACCRD CFS	TOTAL AF	EVAP AF
1	JACKSON LAKE	657849.0	655176.0	-1347.6	0.0	680438.6	0.0
2	PALISADES	515581.0	503529.0	-6076.1	0.0	415652.6	12578.3
3	HENRYS LAKE	66737.0	66613.0	-62.5	0.0	32632.0	0.0
4	ISLAND PARK	95174.0	93339.0	-925.1	0.0	54276.1	6220.6
5	GRASSY LAKE	14241.0	14247.0	3.0	0.0	8769.0	0.0
6	RIRIE	42656.0	42560.0	-48.4	0.0	0.0	1706.5
7	AMERICAN FALLS	512697.0	496203.0	-8315.6	0.0	1614837.6	14454.6
8	LAKE WALCOTT	95534.0	95773.0	120.5	0.0	95200.0	16739.8
9	LAKE MILNER	37793.0	37454.0	-170.9	0.0	0.0	0.0
	TOTAL	2038262.0	2004894.0	-16822.8	0.0	2901805.9	51699.8

	CHANGE IN CONTENT	STORAGE DIVERTED	STO PAST MILNER	TOTAL STORED	UNACCT STORED	AM FALLS GAIN DIFF
YEAR-TO-DATE AF	1385893.7	876488.6	9641.9	2901805.7	37000.0	-2622.9

PRIORITY	RESERVOIR	AF RIGHT	AF STORED
1	JACKSON LAKE	298981.0	298981.0
2	LAKE WALCOTT	95200.0	95200.0
3	JACKSON LAKE	138829.0	138829.0
4	JACKSON LAKE	409190.0	242628.6
5	HENRYS LAKE	79350.0	21982.0
6	PALISADES	256708.7	256708.7
7	ISLAND PARK	45000.0	45000.0
8	AMERICAN FALLS	156830.0	156830.0
9	AMERICAN FALLS	1458007.6	1458007.6
10	ISLAND PARK	90000.0	9276.1
11	GRASSY LAKE	15204.0	8769.0
12	PALISADES	845429.6	158943.9
13	HENRYS LAKE	10650.0	10650.0
14	RIRIE	80500.0	0.0
15	AMERICAN FALLS	57752.4	0.0
16	PALISADES	97861.7	0.0

DIVERSION DATA - JU 9, 2002 29-JUL-02

	DIVERSION	CFS DIVN	CFS STOR	AF USED	AF RMNG		DIVERSION	CFS DIVN	CFS STOR	AF USED	AF RMNG		DIVERSION	CFS DIVN	CFS STOR	AF USED	AF RMNG
1	P BIRD	0	0	0	52	112	E & S CLARK	0	0	0	0	223	B TOMCHAK #1	0	0	0	0
2	BOY SCOUT PUMP	0	0	0	0	113	V & D KIRKHAM	0	0	0	0	224	C BOYCE	0	0	0	250
3	A ROSTAD	0	0	0	232	114	D NEDROW	0	0	0	74	225	STIENKE-MURDOCK	0	0	0	376
4	R ROSE	0	0	0	23	115	L FRANSEN (10)	0	0	0	0	226	L CARLSON N (13)	0	0	0	0
5	PALISADES CANAL	18	0	184	546	116	L BRATT	0	0	0	1	227	B TOMCHAK #2	0	0	0	16
6	J FLEMING	0	0	0	0	117	L LOOSLI #1	0	0	0	0	228	L CARLSON S (13)	0	0	0	0
7	J WEEKS	0	0	0	79	118	DEWEY	0	0	153	319	229	H BROWN	0	0	0	0
8	R JACOBSON	0	0	0	0	119	J SEELEY	0	0	0	79	230	KINGSTON NTH	0	0	0	44
9	T LOTT #2	0	0	0	0	120	YELLOWSTONE	31	31	680	1604	231	G OFFUT (13)	0	0	0	0
10	L JACOBSON	0	0	0	175	121	MARYSVILLE	137	137	3689	5158	232	KINGSTON STH	0	0	0	60
11	I SPAULDING (TR)	0	0	0	0	122	C ATCHLEY (10)	0	0	0	0	233	BEAR ISL NORTH	0	0	0	116
12	B FOSTER	0	0	0	194	123	F & L GRIFFEL	0	0	0	153	234	BEAR ISL WEST	0	0	0	85
13	ANDERSON	377	271	19509	13369	124	R BAUM	0	0	0	0	235	OSGOOD	88	78	1910	9562
14	M & M CATTLE (S)	0	0	0	467	125	G/6 (10)	0	0	0	75	236	CLEMENTS	0	0	0	261
15	M NEWBY #1	0	0	0	204	126	FARMERS OWN	57	53	1397	1920	237	KENNEDY	17	0	0	939
16	M NEWBY #2 (19)	0	0	0	0	127	W SCAFE	0	0	0	21	238	GREAT WESTERN	486	509	6485	43946
17	M NEWBY #3 (19)	0	0	0	0	128	R STURM #2 (10)	0	0	0	0	239	L HANSEN E (13)	0	0	0	0
18	EAGLE ROCK (1)	711	0	0	0	129	R STURM #1 (10)	0	0	0	0	240	A ZOHNER	0	0	0	0
19	FARMERS FRIEND	434	100	5502	195	130	M GRIFFEL	0	0	0	0	241	V CENELL	0	0	0	41
20	ENTERPRISE	216	216	7842	13582	131	L LOOSLI #2	0	0	0	83	242	YORGENSON (13)	0	0	0	0
21	C HICKMAN	0	0	0	3	132	CONANT CR CANAL	20	20	512	494	243	R MACKAY (13)	0	0	0	0
22	BUTLER ISLAND	46	4	193	52	133	K NYBORG	0	0	0	95	244	IDAHO	1153	153	4745	59713
23	ROSS AND RAND	5	0	66	41	134	BOOM CR CANAL	7	7	196	158	245	A BUTIKOFER (13)	0	0	0	0
24	STEELE	0	0	109	-109	135	L ORME	1	1	76	-35	246	PORTER (17)	241	0	0	0
25	HARRISON	682	510	18727	9133	136	SQUIR PMP #3	0	3	289	-169	247	LOERTSCHER	2	0	0	0
26	CHENEY	0	0	1	-1	137	D HARSHBARGER	0	0	0	0	248	BOYD FOSTER	5	5	240	-240
27	J BROWN	0	0	0	0	138	SQUIR PMP #1 (20	3	0	0	0	249	B JOHNSON	3	0	0	0
28	BUTLER ISL #2	0	0	0	347	139	D ZUNDELL	0	0	0	0	250	LOVELL # 1	2	0	0	0
29	G SCOTT (11)	0	0	0	0	140	L LOOSLI #3	0	0	0	0	251	FERGUSON	3	0	0	0
30	RUDY	230	105	6268	1709	141	L LOOSLI #4	0	0	0	0	252	LOVELL # 2	1	0	0	0
31	LOWDER SLOUGH	54	28	773	639	142	C LOOSLI #1	0	0	0	74	253	W REED #1	6	0	0	0
32	KITE & NORD	7	0	60	-60	143	J HILL	0	0	0	8	254	SARGENT & SUMMRS	6	0	0	0
33	BURGESS	928	286	11400	16000	144	D REYNOLDS	0	0	0	74	255	DURTSCHI PUMPS	0	0	0	0
34	M H HILL	0	0	0	100	145	C LOOSLI #2	0	0	0	78	256	W REED #2	0	0	0	0
35	CLARK & EDWARDS	70	0	59	3	146	T POTTER	0	0	0	25	257	FOSTER-SARGENT P	2	0	0	0
36	CROFT	0	0	83	-83	147	ENTERPRISE	96	96	4215	15593	258	SPERRY	3	0	0	0
37	A ZAUGG	0	0	0	0	148	ATCHLEY #2 (10)	0	0	0	0	259	ORVAL AVERY	0	0	0	0
38	G HOLMAN	0	0	0	0	149	R D MILLER	0	0	0	49	260	ROY AVERY	10	0	0	0
39	L TYLER	0	0	0	43	150	ATCHLEY #1 (10)	0	0	0	0	261	STUCKI PUMPS	2	0	0	0
40	EAST LABELLE	127	7	626	159	151	W C DAVIS (10)	0	0	0	0	262	ORVAL AVERY PUMP	0	0	0	0
41	B GROVER (23)	0	0	0	0	152	FALL RIVER CANAL	99	0	0	3446	263	ROY COOPER SAND	7	0	0	0
42	RIGBY LATERL (3)	0	0	0	0	153	CHESTER	12	6	260	365	264	ROY COOPER WILL	6	0	0	0
43	RIGBY	191	30	1259	377	154	MCBEE	0	0	93	107	265	D KEELER	8	0	0	0
44	K FOSTER (23)	0	0	0	0	155	SILKEY	13	0	65	35	266	PROGRESSIVE SAND	436	0	0	0
45	WHITE ISLAND	0	0	0	0	156	CURR	35	0	21	-3	267	BEAN	5	0	0	0
46	DILTS LATERAL (2	7	0	0	0	157	L LOOSLI #5	0	0	0	110	268	W & O COOPER	0	0	0	0
47	DILTS	17	24	869	741	158	G BLANCHARD	0	0	0	19	269	IDAHO FR SAND CK	27	17	843	-843
48	ISLAND	90	0	651	1350	159	D BLANCHARD	0	0	0	0	270	DEMICK	2	0	0	0
49	W LABELLE & LG I	510	0	313	664	160	LAST CHANCE	45	0	0	5198	271	PROGRESSIVE WILL	156	0	102	-102
50	PARKS & LEWSVLLE	402	53	2571	2543	161	CROSSCUT TO TETN	191	0	792	-792	272	IF MONROC LARGE	0	0	0	0
51	NORTH RIGBY	52	2	359	530	162	XCUT FALL R (16)	189	0	0	0	273	IF MONROC LYONS	0	0	0	0
52	JEFF HILLS ELEC	0	0	0	31	163	FARMERS FRIEND	34	14	1083	772	274	WOODVILLE	48	60	1154	5902
53	JEFF HILLS ENG	0	0	0	0	164	TWIN GROVES	45	45	1488	629	275	WOODVL PMP#1 (22	0	0	0	0
54	WHITE DITCH (3A)	0	0	0	0	165	ST ANTHONY UNION	391	19	2245	1406	276	WOODVL PMP#2 (22	0	0	0	0
55	D PHILLIPS	0	0	0	31	166	SALEM UNION	174	174	2890	8059	277	WOODVL SIPH (22	12	0	0	0
56	BRAMWELL	0	0	26	-26	167	EGIN	323	23	168	2961	278	IDAHO PUMP	0	0	0	0
57	ELLIS (12)	0	0	0	0	168	ST AN U FDR (18)	44	0	0	0	279	SNAKE RIVER VY	489	289	6609	60589
58	FRESH PAC	0	0	0	0	169	INDEPENDENT	236	186	4824	7515	280	P HILL (14)	0	0	0	0
59	J T JONES	0	0	0	0	170	CONSOLIDATED FRS	176	96	2546	5896	281	RESERV MITIG	381	381	4355	-4355

	C JONES (3A)	0	0	0	0	171	SOUTH PIPE	3	3	485	-485	282	RESERVATION	0	0	1238	-1238
	N TAYLOR (3A)	0	0	0	0	172	J RICKS	0	0	0	0	283	BLACKFOOT	355	0	134	23376
62	W DABELL	0	0	0	0	173	BOELKE	7	7	371	-371	284	NEW LAVA SIDE	113	34	210	11055
63	D STOKER	0	0	0	18	174	CLEMENTSVILLE	34	34	1746	-1311	285	R C ADAMS #1 (5)	0	0	0	0
64	J N ERICKSON	0	0	0	817	175	R & J BROWN	19	19	1047	-1000	286	R C ADAMS #2 (5)	0	0	0	0
65	NELSON	0	0	0	4	176	P L STOTT	0	0	0	5	287	PEOPLES	303	278	5890	44231
66	MATTSON-CRAIG	19	12	371	50	177	B PARKINSON	21	21	760	-760	288	ABERDEEN	1095	1095	29675	68250
67	SUNNYDELL	127	62	2774	2597	178	CANYON CR CANAL	9	9	494	160	289	SWID (21)	0	0	0	0
68	B COVINGTON	0	0	0	116	179	G CRAPO	0	0	0	0	290	CORBETT	154	45	707	10364
69	T PARKINSON	0	0	0	119	180	P STEVENS	0	0	0	132	291	NIELSON-HANSEN	9	0	393	-393
70	R GROVER	0	0	0	577	181	V SCHWENDIMAN	34	34	1989	-1989	292	R LAMBERT (7)	0	0	0	0
71	T CHENEY	0	0	0	0	182	R B RICKS	0	0	206	-206	293	K CHRISTENSEN(6)	0	0	0	0
72	M CHENEY	0	0	0	15	183	CANYON CR LAT	20	20	1209	-1209	294	RIVERSIDE	110	6	40	1426
73	L ROBINSON	0	0	0	249	184	H BISCHOFF	0	0	0	0	295	DANSKIN	190	5	82	2219
74	LENROOT	152	112	2618	7745	185	WILFORD	94	16	243	1362	296	TREGO	60	0	0	2580
75	R BURNS	0	0	0	0	186	TETON IRRIGATION	56	0	0	808	297	MONROC BLACKFOOT	0	0	0	0
76	REID	173	25	1167	4626	187	SIDDOWAY (15)	14	0	0	0	298	WEARYRICK	31	0	7	296
77	TEXAS & LIBRTY P	234	16	376	3500	188	PIONEER	12	1	4	56	299	WATSON	59	0	29	1970
78	BANNOCK JIM	13	1	115	-115	189	STEWART	6	0	0	172	300	PARSONS	30	0	302	289
79	HILL PETTINGER	4	2	248	-248	190	N BIRCH	0	0	0	12	301	FT HALL MICHAUD	112	112	24176	21838
80	NELSON COREY (24	7	1	4	-4	191	B LEAVITT	0	0	0	37	302	FALLS IRRIGATION	110	110	15122	28095
81	L HILL (24)	0	0	0	0	192	PINCOCK-BYINGTON	3	0	0	116	303	M OSBORN	0	0	0	0
82	G MAROTZ	0	0	0	8	193	B HOLLIST	0	0	0	21	304	CALL FARMS	0	0	0	226
83	F SUMMERS	0	0	0	48	194	TETON ISLAND FDR	352	96	1320	2540	305	WEBB BSN DAIRY	0	0	0	0
84	F HOWELL	0	0	0	0	195	SALEM UNION B	0	0	3	-3	306	MINIDOKA NTH S	1081	1927	135241	175945
85	D WOODRUFF	0	0	0	41	196	J HARRIS	0	0	0	0	307	MINIDOKA STH (8)	846	0	0	211846
86	E G HOWELL #1	0	0	0	0	197	ROXANA	17	9	179	148	308	E HERBERT	0	0	0	0
87	E G HOWELL #2	0	0	0	0	198	ISLAND WARD	25	25	589	830	309	MID MISC	0	0	0	0
88	E G HOWELL #3	0	0	0	0	199	SAUREY	27	27	294	-226	310	MILNER MISC	0	0	0	0
89	T HOWELL	0	0	0	0	200	MCCORMICK-ROWE	0	0	0	0	311	LAW-KER FARMS	0	0	0	0
90	R LEE	0	0	0	70	201	PINCOCK-GARNER	0	0	0	0	312	BURLEY GC	0	0	0	0
91	Z EGBERT #1 (10)	0	0	0	0	202	GARDNER-BEDDES	3	3	240	-191	313	CITY OF BURLEY	0	0	0	0
92	R RITCHEY	0	0	0	34	203	BIGLER SLOUGH	0	0	30	-6	314	SIMPLOT FTLZR	0	0	0	99
93	R STEWART #1	0	0	0	13	204	WOODMANSEE-JSN	3	3	71	359	315	AMALGA SUGAR	0	0	0	0
94	R STEWART #2	0	0	0	66	205	G GODFREY	0	0	0	45	316	R TILLEY PUMP	0	0	0	0
95	Z EGBERT #2	0	0	0	0	206	R R RICKS	0	0	0	91	317	COORS BREWNG	0	0	0	0
96	R D BAKER	0	0	0	37	207	CITY OF REXBURG	22	0	0	0	318	R BLEI	0	0	0	0
97	D PHELPS (10)	0	0	0	0	208	T BRUNSON	0	0	0	34	319	H SCHODDE	0	0	0	0
98	D SEELEY	0	0	0	57	209	J S WRIGHT	0	0	0	13	320	BAR-U-RANCH #1	0	0	0	1600
99	Z EGBERT #3 (10)	0	0	0	0	210	REXBURG IRRIG	146	16	663	1018	321	BAR-U-RANCH #2	0	0	0	1309
100	Z EGBERT #4	0	0	0	0	211	L A HARTERT (4)	0	0	0	0	322	CAREY-ADAMS	0	0	0	0
101	Z EGBERT #5	0	0	0	91	212	MILLER-BARNS (4)	0	0	0	0	323	V HOBSON	0	0	0	0
102	G NEDROW	0	0	0	0	213	R MILLER (4)	0	0	0	0	324	A & B IRR DIST	232	232	32666	70153
103	BAKER & NEDROW	0	0	0	126	214	BOYLE & S #1 (4)	0	0	0	0	325	PA LATERAL (9)	66	0	0	0
104	M REYNOLDS #1	0	0	0	108	215	BOYLE & S #2 (4)	0	0	0	0	326	MILNER IRRIG	229	229	30185	41093
105	R & C BAUM	0	0	0	54	216	BUTTE & MARKET L	318	316	1264	10038	327	A LATERAL (9)	60	0	0	0
106	J MCCULLOCH	0	0	0	84	217	BEAR TRAP	0	0	239	-239	328	J BRUNE (9)	0	0	0	0
107	M REYNOLDS #2	0	0	0	0	218	WALKER FARMS	0	0	0	0	329	NS XCUT GDNG (9)	669	0	0	0
108	C LENZ (R HESS)	0	0	0	0	219	H TOMCHAK	0	0	0	0	330	RES DIST #2	1493	1493	192650	193208
109	A NEDROW #1	0	0	0	0	220	A WILDE PUMP	0	0	0	0	331	NORTHSIDE TWIN F	2474	2983	205150	482000
110	A NEDROW #2	0	0	0	0	221	N FULLMER	0	0	0	0	332	TWIN FALLS SOUTH	3408	1264	49897	139934
111	J NEDROW	0	0	0	348	222	D BOYCE	0	0	0	0						

STORAGE USED COMBINED WITH (1)ANDERSON, (2)DILTS, (3)RIGBY, (3A)W LABL & LI, (4)BUTTE & MARKET L, (5)PEOPLES, (6)NEW LAVA SIDE (7)RIVERSIDE, (8)MINIDOKA NTH S, (9)NORTHSIDE TWIN F, (10)MARYSVILLE, (11)CHENEY, (12)BRAMWELL, (13)BURGESS, (14)SNAKE R VY (15)TETON IRR, (16)FALL R, (17)GREAT WESTERN, (18)ST ANTHONY UN, (19)NEWBY #1, (20)SQUIRREL #3, AND (21)MIL IRRIG & T.F.S.S. (22)WOODVILLE CANAL, (23)CLARK & EDWARDS

EAGLE RK DUMP: 745. CFS EAGLE RK CREDIT: 662. CFS AF TOTAL: 76886.1 DRY BED: 4630. CFS

RIRIE LOSS: -21. CFS AF TOTAL: 841.8 WILLOW CR LOSS: -2. CFS AF TOTAL: -66.8

XCUT AT HEAD: 380. CFS XCUT AT MID: 228. CFS XCUT AT END: 286. CFS S FORK TETON BLW REXBURG: 0. CFS

EAST TETON CANAL: 64. CFS SOUTH BRANCH FALL RIVER CANAL: 27. CFS N FORK TETON BLW SPLITTER: 408. CFS

SAND CK TO RESERVATION: 80. CFS RESERVATION DROP: 408. CFS TRIBAL VOLUME: 63599.3 AF NON-TRIBAL VOLUME: 16944.3 AF

SPRING CREEK: 291. CFS SPRING CR GAIN: 2483. CFS SWID AF TOTAL: 6725.0

MID RETURN: CFS GAIN -319. CFS CREDIT:-319. AF TOTAL: 14525.6

EXCHANGE PUMP DATA - JUL 19, 2002

EXCHANGE PUMP	CFS PUMPED	AF YR TOTAL	EXCHANGE PUMP	CFS PUMPED	AF YR TOTAL	EXCHANGE PUMP	CFS PUMPED	AF YR TOTAL
1 COVINGTON BROS	0.	0.0	8 M PARKINSON	21.	1613.0	15 D, L, & R ARD	12.	941.6
2 L LOOSLI	0.	0.0	9 D BOTT	10.	419.2	16 HINK, INC.	12.	904.5
3 USBR 2	16.	2385.5	10 C HOOPES	7.	321.4	17 R & J BROWN	16.	684.2
4 STEVECO CANYON	0.	0.0	11 USBR 5	19.	2757.6	18 USBR 3	9.	1346.8
5 CANYON CR LAT	12.	1134.9	12 HOOPES BROS	7.	367.7	19 USBR 1	23.	3481.8
6 B PARKINSON	15.	471.9	13 RICKS, R.	6.	324.9	20 STUCKI	0.	0.0
7 V SCHWENDIMAN	23.	1762.7	14 EHCO RANCH	13.	600.7			

99999915 16. 2002191

WATER DISTRICT 01 - SNAKE RIVER FLOW ACCOUNTING - JUL 20, 2002 29-JUL-02

	REACH FLOWS IN CFS	ACTUAL DATE	NATURAL FLOW	ACTUAL FLOW	RMAINING NAT FLOW	POWER FLOW	STORED FLOW	RESRVOIR EVAP	NATURAL FLOW DIV	TOTAL RCH DIV	REACH GAIN	LAST RIGHT
1	TO MORAN	JUL 15	1060.	2485.	1060.	0.	1425.	0.	0.	0.	1060.	18901016
33	MORAN TO ALPINE	JUL 15	3804.	5230.	3804.	0.	1425.	0.	0.	0.	2745.	18901016
34	SALT RIVER ABV RES	JUL 15	377.	377.	377.	0.	0.	0.	0.	0.	377.	18901016
35	GREYS RIVER ABV RES	JUL 15	499.	499.	499.	0.	0.	0.	0.	0.	499.	18901016
2	ALPINE TO IRWIN	JUL 16	5174.	12825.	5174.	0.	7651.	31.	0.	0.	493.	18901016
3	IRWIN TO HEISE	JUL 16	5338.	12970.	5319.	0.	7651.	0.	19.	19.	164.	18901016
4	HEISE TO BLW DRY BED *	JUL 16	5338.	6610.	1691.	0.	4919.	0.	3628.	5058.	0.	18901016
32	BLW DRY BED TO LORENZO	JUL 16	6439.	6644.	2301.	0.	4343.	0.	491.	653.	1101.	18901016
11	TO HENRYS LAKE	JUL 13	-59.	10.	-59.	0.	70.	0.	0.	0.	-59.	18901016
12	HENRYS L TO ISLAND PARK	JUL 14	459.	1406.	459.	0.	947.	46.	0.	0.	518.	18901016
13	ISLAND PARK TO ASHTON	JUL 15	1256.	2203.	1256.	0.	947.	0.	0.	0.	797.	18901016
30	ASHTON TO AB FALLS RIVER *	JUL 15	1256.	2203.	1256.	0.	947.	0.	0.	0.	0.	18901016
14	TO GRASSY LAKE	JUL 15	-2.	0.	-2.	0.	2.	0.	0.	0.	-2.	18901016
15	GRASSY LK TO ABV YELLOW	JUL 15	635.	638.	635.	0.	2.	0.	0.	0.	638.	18901016
16	ABV YELLOW TO CHESTER	JUL 15	631.	112.	459.	0.	-346.	0.	172.	521.	-4.	18901016
17	AB FALLS R TO ST ANTHONY	JUL 15	1691.	921.	845.	0.	77.	0.	674.	1212.	-196.	18901016
10	ST ANTHONY TO AB NF TETN *	JUL 15	1691.	161.	382.	0.	-221.	0.	463.	776.	0.	18901016
18	AB S LEIGH TO ST ANTHONY	JUL 15	601.	724.	601.	0.	123.	0.	0.	170.	601.	18850601
19	ST ANTHONY TO TETON MTH	JUL 15	517.	5.	0.	0.	5.	0.	517.	788.	-84.	18850601
20	AB NF TETN TO REXBURG	JUL 16	2770.	757.	945.	0.	-188.	0.	0.	0.	563.	18901016
21	LORENZO TO MENAN *	JUL 16	9209.	7154.	3197.	0.	3957.	0.	49.	270.	0.	18901016
5	MENAN TO NR IDAHO FALLS	JUL 16	9611.	6973.	2354.	0.	4620.	0.	1245.	1716.	401.	18901016
36	NR ID FALLS TO AB WLW CR *	JUL 16	9611.	6735.	2354.	0.	4381.	0.	0.	238.	0.	18901016
23	WILLOW CRK BLW TEX CREEK	JUL 16	13.	11.	11.	0.	0.	0.	2.	2.	13.	18800401
24	BLW TEX CREEK TO NR RIRI	JUL 16	13.	28.	11.	0.	17.	5.	0.	0.	0.	18800401
25	NR RIRIE TO FDWY NR UCON	JUL 16	11.	0.	0.	0.	0.	0.	10.	677.	-1.	18800401
28	FDWY NR UCON TO END *	JUL 16	11.	0.	0.	0.	0.	0.	0.	0.	0.	18800401
31	WILLOW CRK TO SHELLEY	JUL 17	9001.	5738.	1533.	0.	4204.	0.	200.	514.	-620.	18901016
6	SHELLEY TO AT BLACKFOOT	JUL 17	8572.	2484.	176.	0.	2308.	0.	929.	2731.	-429.	18901016
22	AT BLKFOOT TO BLW BLKFT *	JUL 17	8572.	2362.	54.	0.	2308.	0.	122.	122.	0.	18901016
38	BLW BLKFT TO NR BLKFOOT	JUL 18	8519.	2494.	0.	0.	2494.	0.	0.	0.	-54.	18901016
39	PORTNUEF R AT POCATELLO	JUL 18	25.	25.	25.	0.	0.	0.	0.	0.	25.	19001011
7	NR BLACKFOOT TO NEELEY	JUL 19	10539.	10792.	2020.	0.	8772.	75.	0.	222.	1995.	19001011
8	NEELEY TO MINIDOKA	JUL 19	10810.	9102.	2292.	0.	6811.	92.	0.	1853.	271.	19001011
9	MINIDOKA TO MILNER	JUL 20	10810.	220.	0.	0.	220.	0.	2292.	8609.	0.	19001011
							TOTALS		10810.	26152.	10810.	

* - INDICATES FLOW ESTIMATED, NOT MEASURED

	RESERVOIR	PREVIOUS AF	CURRNT AF	CHNG CFS	ACCRD CFS	TOTAL AF	EVAP AF
1	JACKSON LAKE	655176.0	652030.0	-1586.1	0.0	680438.6	0.0
2	PALISADES	503529.0	491184.0	-6223.8	0.0	415652.6	12640.2
3	HENRYS LAKE	66613.0	66551.0	-31.3	0.0	32632.0	0.0
4	ISLAND PARK	93339.0	91602.0	-875.7	0.0	54276.1	6312.7
5	GRASSY LAKE	14247.0	14214.0	-16.6	0.0	8769.0	0.0
6	RIRIE	42560.0	42517.0	-21.7	0.0	0.0	1715.5
7	AMERICAN FALLS	496203.0	487647.0	-4313.6	0.0	1614837.6	14603.3
8	LAKE WALCOTT	95773.0	94831.0	-474.9	0.0	95200.0	16922.2
9	LAKE MILNER	37454.0	37345.0	-55.0	0.0	0.0	0.0
	TOTAL	2004894.0	1977921.0	-13598.7	0.0	2901805.9	52194.0

	CHANGE IN CONTENT	STORAGE DIVERTED	STO PAST MILNER	TOTAL STORED	UNACCT STORED	AM FALLS GAIN DIFF
YEAR-TO-DATE AF	1358920.7	905042.8	10079.1	2901805.7	37000.0	-2733.9

PRIORITY	RESERVOIR	AF RIGHT	AF STORED
1	JACKSON LAKE	298981.0	298981.0
2	LAKE WALCOTT	95200.0	95200.0
3	JACKSON LAKE	138829.0	138829.0
4	JACKSON LAKE	409190.0	242628.6
5	HENRYS LAKE	79350.0	21982.0
6	PALISADES	256708.7	256708.7
7	ISLAND PARK	45000.0	45000.0
8	AMERICAN FALLS	156830.0	156830.0
9	AMERICAN FALLS	1458007.6	1458007.6
10	ISLAND PARK	90000.0	9276.1
11	GRASSY LAKE	15204.0	8769.0
12	PALISADES	845429.6	158943.9
13	HENRYS LAKE	10650.0	10650.0
14	RIRIE	80500.0	0.0
15	AMERICAN FALLS	57752.4	0.0
16	PALISADES	97861.7	0.0

DIVERSION DATA - JU[illegible], 2002 29-JUL-02

	DIVERSION	CFS DIVN	CFS STOR	AF USED	AF RMNG		DIVERSION	CFS DIVN	CFS STOR	AF USED	AF RMNG		DIVERSION	CFS DIVN	CFS STOR	AF USED	AF RMNG
1	P BIRD	0	0	0	52	112	E & S CLARK	0	0	0	0	223	B TOMCHAK #1	0	0	0	0
2	BOY SCOUT PUMP	0	0	0	0	113	V & D KIRKHAM	0	0	0	0	224	C BOYCE	0	0	0	250
3	A ROSTAD	0	0	0	232	114	D NEDROW	0	0	0	74	225	STIENKE-MURDOCK	0	0	0	376
4	R ROSE	0	0	0	23	115	L FRANSEN (10)	0	0	0	0	226	L CARLSON N (13)	0	0	0	0
5	PALISADES CANAL	19	0	184	546	116	L BRATT	0	0	0	1	227	B TOMCHAK #2	0	0	0	16
6	J FLEMING	0	0	0	0	117	L LOOSLI #1	0	0	0	0	228	L CARLSON S (13)	0	0	0	0
7	J WEEKS	0	0	0	79	118	DEWEY	0	0	154	319	229	H BROWN	0	0	0	0
8	R JACOBSON	0	0	0	0	119	J SEELEY	0	0	0	79	230	KINGSTON NTH	0	0	0	44
9	T LOTT #2	0	0	0	0	120	YELLOWSTONE	28	28	735	1548	231	G OFFUT (13)	0	0	0	0
10	L JACOBSON	0	0	0	175	121	MARYSVILLE	137	137	3961	4885	232	KINGSTON STH	0	0	0	60
11	I SPAULDING (TR)	0	0	0	0	122	C ATCHLEY (10)	0	0	0	0	233	BEAR ISL NORTH	0	0	0	116
12	B FOSTER	0	0	0	194	123	F & L GRIFFEL	0	0	0	153	234	BEAR ISL WEST	0	0	0	85
13	ANDERSON	375	271	20048	12831	124	R BAUM	0	0	0	0	235	OSGOOD	91	79	2068	9405
14	M & M CATTLE (S)	0	0	0	467	125	G/6 (10)	0	0	0	75	236	CLEMENTS	0	0	0	261
15	M NEWBY #1	0	0	0	204	126	FARMERS OWN	52	48	1492	1825	237	KENNEDY	15	0	0	939
16	M NEWBY #2 (19)	0	0	0	0	127	W SCAFE	0	0	0	21	238	GREAT WESTERN	470	490	7457	42973
17	M NEWBY #3 (19)	0	0	0	0	128	R STURM #2 (10)	0	0	0	0	239	L HANSEN E (13)	0	0	0	0
18	EAGLE ROCK (1)	713	0	0	0	129	R STURM #1 (10)	0	0	0	0	240	A ZOHNER	0	0	0	0
19	FARMERS FRIEND	404	69	5638	58	130	M GRIFFEL	0	0	0	0	241	V CENELL	0	0	0	41
20	ENTERPRISE	216	216	8271	13153	131	L LOOSLI #2	0	0	0	83	242	YORGENSON (13)	0	0	0	0
21	C HICKMAN	0	0	0	3	132	CONANT CR CANAL	20	20	551	455	243	R MACKAY (13)	0	0	0	0
22	BUTLER ISLAND	45	3	200	45	133	K NYBORG	0	0	0	95	244	IDAHO	1140	140	5023	59435
23	ROSS AND RAND	5	0	67	41	134	BOOM CR CANAL	7	7	210	144	245	A BUTIKOFER (13)	0	0	0	0
24	STEELE	0	0	109	-109	135	L ORME	3	3	82	-41	246	PORTER (17)	238	0	0	0
25	HARRISON	605	294	19310	8550	136	SQUIR PMP #3	0	3	295	-176	247	LOERTSCHER	2	0	0	0
26	CHENEY	0	0	1	-1	137	D HARSHBARGER	0	0	0	0	248	BOYD FOSTER	5	5	250	-250
27	J BROWN	0	0	0	0	138	SQUIR PMP #1 (20	3	0	0	0	249	B JOHNSON	3	0	0	0
28	BUTLER ISL #2	0	0	0	347	139	D ZUNDELL	0	0	0	0	250	LOVELL # 1	2	0	0	0
29	G SCOTT (11)	0	0	0	0	140	L LOOSLI #3	0	0	0	0	251	FERGUSON	3	0	0	0
30	RUDY	235	111	6488	1489	141	L LOOSLI #4	0	0	0	0	252	LOVELL # 2	1	0	0	0
31	LOWDER SLOUGH	56	30	832	580	142	C LOOSLI #1	0	0	0	74	253	W REED #1	6	0	0	0
32	KITE & NORD	7	0	60	-60	143	J HILL	0	0	0	8	254	SARGENT & SUMMRS	5	0	0	0
33	BURGESS	926	283	11962	15438	144	D REYNOLDS	0	0	0	74	255	DURTSCHI PUMPS	0	0	0	0
34	M H HILL	0	0	0	100	145	C LOOSLI #2	0	0	0	78	256	W REED #2	0	0	0	0
35	CLARK & EDWARDS	71	1	60	1	146	T POTTER	0	0	0	25	257	FOSTER-SARGENT P	2	0	0	0
36	CROFT	0	0	83	-83	147	ENTERPRISE	96	96	4405	15402	258	SPERRY	3	0	0	0
37	A ZAUGG	0	0	0	0	148	ATCHLEY #2 (10)	0	0	0	0	259	ORVAL AVERY	0	0	0	0
38	G HOLMAN	0	0	0	0	149	R D MILLER	0	0	0	49	260	ROY AVERY	10	0	0	0
39	L TYLER	0	0	0	43	150	ATCHLEY #1 (10)	0	0	0	0	261	STUCKI PUMPS	2	0	0	0
40	EAST LABELLE	131	11	647	137	151	W C DAVIS (10)	0	0	0	0	262	ORVAL AVERY PUMP	0	0	0	0
41	B GROVER (23)	0	0	0	0	152	FALL RIVER CANAL	114	14	29	3417	263	ROY COOPER SAND	2	0	0	0
42	RIGBY LATERL (3)	0	0	0	0	153	CHESTER	12	6	272	353	264	ROY COOPER WILL	6	0	0	0
43	RIGBY	204	43	1345	292	154	MCBEE	0	0	94	106	265	D KEELER	7	0	0	0
44	K FOSTER (23)	0	0	0	0	155	SILKEY	13	0	65	35	266	PROGRESSIVE SAND	447	0	0	0
45	WHITE ISLAND	0	0	0	0	156	CURR	35	0	21	-3	267	BEAN	5	0	0	0
46	DILTS LATERAL (2	7	0	0	0	157	L LOOSLI #5	0	0	0	110	268	W & O COOPER	0	0	0	0
47	DILTS	28	35	938	672	158	G BLANCHARD	0	0	0	19	269	IDAHO FR SAND CK	10	10	863	-863
48	ISLAND	85	0	651	1350	159	D BLANCHARD	0	0	0	0	270	DEMICK	1	0	0	0
49	W LABELLE & LG I	477	0	313	664	160	LAST CHANCE	45	0	0	5198	271	PROGRESSIVE WILL	158	0	103	-103
50	PARKS & LEWSVLLE	408	60	2690	2424	161	CROSSCUT TO TETN	293	0	792	-792	272	IF MONROC LARGE	0	0	0	0
51	NORTH RIGBY	50	0	359	530	162	XCUT FALL R (16)	239	0	0	0	273	IF MONROC LYONS	0	0	0	0
52	JEFF HILLS ELEC	0	0	0	31	163	FARMERS FRIEND	33	13	1108	746	274	WOODVILLE	47	58	1270	5786
53	JEFF HILLS ENG	0	0	0	0	164	TWIN GROVES	50	50	1588	529	275	WOODVL PMP#1 (22	0	0	0	0
54	WHITE DITCH (3A)	0	0	0	0	165	ST ANTHONY UNION	384	38	2321	1331	276	WOODVL PMP#2 (22	0	0	0	0
55	D PHILLIPS	0	0	0	31	166	SALEM UNION	167	167	3221	7727	277	WOODVL SIPH (22	11	0	0	0
56	BRAMWELL	0	0	26	-26	167	EGIN	347	47	261	2868	278	IDAHO PUMP	0	0	0	0
57	ELLIS (12)	0	0	0	0	168	ST AN U FDR (18)	71	0	0	0	279	SNAKE RIVER VY	456	256	7118	60081
58	FRESH PAC	0	0	0	0	169	INDEPENDENT	183	133	5088	7251	280	P HILL (14)	0	0	0	0
59	J T JONES	0	0	0	0	170	CONSOLIDATED FRS	176	96	2737	5705	281	RESERV MITIG	382	382	5113	-5113

	C JONES (3A)	0	0	0	0	171	SOUTH PIPE	12	2	509	-509	282	RESERVATION	0	0	1238	-1238
	N TAYLOR (3A)	0	0	0	0	172	J RICKS	0	0	0	0	283	BLACKFOOT	356	0	134	23376
62	W DABELL	0	0	0	0	173	BOELKE	8	8	386	-386	284	NEW LAVA SIDE	112	32	273	10991
63	D STOKER	0	0	0	18	174	CLEMENTSVILLE	35	35	1815	-1380	285	R C ADAMS #1 (5)	0	0	0	0
64	J N ERICKSON	0	0	0	817	175	R & J BROWN	20	20	1087	-1040	286	R C ADAMS #2 (5)	0	0	0	0
65	NELSON	0	0	0	4	176	P L STOTT	0	0	0	5	287	PEOPLES	304	280	6445	43676
66	MATTSON-CRAIG	10	3	377	44	177	B PARKINSON	21	21	802	-802	288	ABERDEEN	1063	1063	31783	66141
67	SUNNYDELL	123	58	2889	2482	178	CANYON CR CANAL	9	9	512	142	289	SWID (21)	0	0	0	0
68	B COVINGTON	0	0	0	116	179	G CRAPO	0	0	0	0	290	CORBETT	142	33	771	10299
69	T PARKINSON	0	0	0	119	180	P STEVENS	0	0	0	132	291	NIELSON-HANSEN	10	0	393	-393
70	R GROVER	0	0	0	577	181	V SCHWENDIMAN	35	35	2059	-2059	292	R LAMBERT (7)	0	0	0	0
71	T CHENEY	0	0	0	0	182	R B RICKS	9	9	224	-224	293	K CHRISTENSEN(6)	0	0	0	0
72	M CHENEY	0	0	0	15	183	CANYON CR LAT	21	21	1249	-1249	294	RIVERSIDE	111	7	54	1412
73	L ROBINSON	0	0	0	249	184	H BISCHOFF	0	0	0	0	295	DANSKIN	190	5	92	2209
74	LENROOT	97	57	2731	7632	185	WILFORD	84	6	255	1350	296	TREGO	61	0	0	2580
75	R BURNS	0	0	0	0	186	TETON IRRIGATION	57	0	0	808	297	MONROC BLACKFOOT	0	0	0	0
76	REID	173	25	1217	4577	187	SIDDOWAY (15)	14	0	0	0	298	WEARYRICK	32	0	7	296
77	TEXAS & LIBRTY P	234	16	409	3467	188	PIONEER	12	1	7	53	299	WATSON	59	0	29	1970
78	BANNOCK JIM	15	3	121	-121	189	STEWART	7	0	0	172	300	PARSONS	31	0	302	289
79	HILL PETTINGER	4	2	253	-253	190	N BIRCH	0	0	0	12	301	FT HALL MICHAUD	112	112	24399	21615
80	NELSON COREY (24	7	1	6	-6	191	B LEAVITT	0	0	0	37	302	FALLS IRRIGATION	110	110	15340	27877
81	L HILL (24)	0	0	0	0	192	PINCOCK-BYINGTON	3	0	0	116	303	M OSBORN	0	0	0	0
82	G MAROTZ	0	0	0	8	193	B HOLLIST	0	0	0	21	304	CALL FARMS	0	0	0	226
83	F SUMMERS	0	0	0	48	194	TETON ISLAND FDR	355	166	1649	2212	305	WEBB BSN DAIRY	0	0	0	0
84	F HOWELL	0	0	0	0	195	SALEM UNION B	0	0	3	-3	306	MINIDOKA NTH S	1021	1853	138917	172269
85	D WOODRUFF	0	0	0	41	196	J HARRIS	0	0	0	0	307	MINIDOKA STH (8)	832	0	0	211846
86	E G HOWELL #1	0	0	0	0	197	ROXANA	11	7	193	134	308	E HERBERT	0	0	0	0
87	E G HOWELL #2	0	0	0	0	198	ISLAND WARD	26	26	641	779	309	MID MISC	0	0	0	0
88	E G HOWELL #3	0	0	0	0	199	SAUREY	27	27	347	-280	310	MILNER MISC	0	0	0	0
89	T HOWELL	0	0	0	0	200	MCCORMICK-ROWE	0	0	0	0	311	LAW-KER FARMS	0	0	0	0
90	R LEE	0	0	0	70	201	PINCOCK-GARNER	0	0	0	0	312	BURLEY GC	0	0	0	0
91	Z EGBERT #1 (10)	0	0	0	0	202	GARDNER-BEDDES	3	3	246	-197	313	CITY OF BURLEY	0	0	0	0
92	R RITCHEY	0	0	0	34	203	BIGLER SLOUGH	0	0	30	-6	314	SIMPLOT FTLZR	0	0	0	99
93	R STEWART #1	0	0	0	13	204	WOODMANSEE-JSN	3	3	77	353	315	AMALGA SUGAR	0	0	0	0
94	R STEWART #2	0	0	0	66	205	G GODFREY	0	0	0	45	316	R TILLEY PUMP	0	0	0	0
95	Z EGBERT #2	0	0	0	0	206	R R RICKS	0	0	0	91	317	COORS BREWNG	0	0	0	0
96	R D BAKER	0	0	0	37	207	CITY OF REXBURG	24	0	0	0	318	R BLEI	0	0	0	0
97	D PHELPS (10)	0	0	0	0	208	T BRUNSON	0	0	0	34	319	H SCHODDE	0	0	0	0
98	D SEELEY	0	0	0	57	209	J S WRIGHT	0	0	0	13	320	BAR-U-RANCH #1	0	0	0	1600
99	Z EGBERT #3 (10)	0	0	0	0	210	REXBURG IRRIG	162	32	726	955	321	BAR-U-RANCH #2	0	0	0	1309
100	Z EGBERT #4	0	0	0	0	211	L A HARTERT (4)	0	0	0	0	322	CAREY-ADAMS	0	0	0	0
101	Z EGBERT #5	0	0	0	91	212	MILLER-BARNS (4)	0	0	0	0	323	V HOBSON	0	0	0	0
102	G NEDROW	0	0	0	0	213	R MILLER (4)	0	0	0	0	324	A & B IRR DIST	218	218	33099	69720
103	BAKER & NEDROW	0	0	0	126	214	BOYLE & S #1 (4)	0	0	0	0	325	PA LATERAL (9)	65	0	0	0
104	M REYNOLDS #1	0	0	0	108	215	BOYLE & S #2 (4)	0	0	0	0	326	MILNER IRRIG	220	220	30622	40656
105	R & C BAUM	0	0	0	54	216	BUTTE & MARKET L	270	221	1702	9600	327	A LATERAL (9)	58	0	0	0
106	J MCCULLOCH	0	0	0	84	217	BEAR TRAP	0	0	239	-239	328	J BRUNE (9)	0	0	0	0
107	M REYNOLDS #2	0	0	0	0	218	WALKER FARMS	0	0	0	0	329	NS XCUT GDNG (9)	669	0	0	0
108	C LENZ (R HESS)	0	0	0	0	219	H TOMCHAK	0	0	0	0	330	RES DIST #2	1493	1493	195611	190247
109	A NEDROW #1	0	0	0	0	220	A WILDE PUMP	0	0	0	0	331	NORTHSIDE TWIN F	2474	2997	211094	476056
110	A NEDROW #2	0	0	0	0	221	N FULLMER	0	0	0	0	332	TWIN FALLS SOUTH	3411	1389	52651	137179
111	J NEDROW	0	0	0	348	222	D BOYCE	0	0	0	0						

STORAGE USED COMBINED WITH (1)ANDERSON, (2)DILTS, (3)RIGBY, (3A)W LABL & LI, (4)BUTTE & MARKET L, (5)PEOPLES, (6)NEW LAVA SIDE (7)RIVERSIDE, (8)MINIDOKA NTH S, (9)NORTHSIDE TWIN F, (10)MARYSVILLE, (11)CHENEY, (12)BRAMWELL, (13)BURGESS, (14)SNAKE R VY (15)TETON IRR, (16)FALL R, (17)GREAT WESTERN, (18)ST ANTHONY UN, (19)NEWBY #1, (20)SQUIRREL #3, AND (21)MIL IRRIG & T.F.S.S. (22)WOODVILLE CANAL, (23)CLARK & EDWARDS

EAGLE RK DUMP: 743. CFS EAGLE RK CREDIT: 653. CFS AF TOTAL: 78180.6 DRY BED: 4642. CFS

RIRIE LOSS: 0. CFS AF TOTAL: 841.8 WILLOW CR LOSS: -2. CFS AF TOTAL: -71.0

XCUT AT HEAD: 532. CFS XCUT AT MID: 330. CFS XCUT AT END: 317. CFS S FORK TETON BLW REXBURG: 0. CFS

EAST TETON CANAL: 64. CFS SOUTH BRANCH FALL RIVER CANAL: 27. CFS N FORK TETON BLW SPLITTER: 411. CFS

SAND CK TO RESERVATION: 115. CFS RESERVATION DROP: 442. CFS TRIBAL VOLUME: 64476.7 AF NON-TRIBAL VOLUME: 16944.3 AF

SPRING CREEK: 288. CFS SPRING CR GAIN: 2469. CFS SWID AF TOTAL: 6725.0

MID RETURN: CFS GAIN -341. CFS CREDIT:-341. AF TOTAL: 13848.4

EXCHANGE PUMP DATA - JUL 20, 2002

EXCHANGE PUMP	CFS PUMPED	AF YR TOTAL	EXCHANGE PUMP	CFS PUMPED	AF YR TOTAL	EXCHANGE PUMP	CFS PUMPED	AF YR TOTAL
1 COVINGTON BROS	0.	0.0	8 M PARKINSON	21.	1654.3	15 D, L, & R ARD	12.	965.4
2 L LOOSLI	0.	0.0	9 D BOTT	10.	438.2	16 HINK, INC.	12.	928.3
3 USBR 2	16.	2416.7	10 C HOOPES	7.	334.5	17 R & J BROWN	16.	716.3
4 STEVECO CANYON	0.	0.0	11 USBR 5	19.	2794.4	18 USBR 3	9.	1364.9
5 CANYON CR LAT	12.	1159.0	12 HOOPES BROS	7.	381.5	19 USBR 1	23.	3527.5
6 B PARKINSON	15.	501.1	13 RICKS, R.	6.	337.1	20 STUCKI	0.	0.0
7 V SCHWENDIMAN	23.	1807.5	14 EHCO RANCH	13.	626.6			

99999915 16. 2002191

WATER DISTRICT 01 - SNAKE RIVER FLOW ACCOUNTING - JUL 21, 2002 29-JUL-02

	REACH FLOWS IN CFS		ACTUAL DATE	NATURAL FLOW	ACTUAL FLOW	RMAINING NAT FLOW	POWER FLOW	STORED FLOW	RESRVOIR EVAP	NATURAL FLOW DIV	TOTAL RCH DIV	REACH GAIN	LAST RIGHT
1	TO MORAN		JUL 16	1053.	2597.	1053.	0.	1544.	0.	0.	0.	1053.	18900712
33	MORAN TO ALPINE		JUL 16	3601.	5145.	3601.	0.	1544.	0.	0.	0.	2548.	18900712
34	SALT RIVER ABV RES		JUL 16	383.	383.	383.	0.	0.	0.	0.	0.	383.	18900712
35	GREYS RIVER ABV RES		JUL 16	489.	489.	489.	0.	0.	0.	0.	0.	489.	18900712
2	ALPINE TO IRWIN		JUL 17	4974.	12837.	4974.	0.	7863.	75.	0.	0.	501.	18900712
3	IRWIN TO HEISE		JUL 17	5231.	13073.	5211.	0.	7862.	0.	21.	21.	257.	18900712
4	HEISE TO BLW DRY BED	*	JUL 17	5231.	6816.	1792.	0.	5024.	0.	3419.	4922.	0.	18900712
32	BLW DRY BED TO LORENZO		JUL 17	6172.	6795.	2242.	0.	4552.	0.	491.	660.	941.	18900712
11	TO HENRYS LAKE		JUL 14	-28.	11.	-28.	0.	39.	0.	0.	0.	-28.	18900712
12	HENRYS L TO ISLAND PARK		JUL 15	467.	1416.	467.	0.	949.	37.	0.	0.	495.	18900712
13	ISLAND PARK TO ASHTON		JUL 16	1243.	2192.	1243.	0.	949.	0.	0.	0.	776.	18900712
30	ASHTON TO AB FALLS RIVER	*	JUL 16	1243.	2192.	1243.	0.	949.	0.	0.	0.	0.	18900712
14	TO GRASSY LAKE		JUL 16	-5.	50.	-5.	0.	55.	0.	0.	0.	-5.	18900712
15	GRASSY LK TO ABV YELLOW		JUL 16	633.	688.	633.	0.	55.	0.	0.	0.	638.	18900712
16	ABV YELLOW TO CHESTER		JUL 16	607.	127.	437.	0.	-310.	0.	170.	534.	-27.	18900712
17	AB FALLS R TO ST ANTHONY		JUL 16	1667.	922.	826.	0.	96.	0.	671.	1237.	-182.	18900712
10	ST ANTHONY TO AB NF TETN	*	JUL 16	1667.	177.	363.	0.	-186.	0.	463.	760.	0.	18900712
18	AB S LEIGH TO ST ANTHONY		JUL 16	586.	720.	586.	0.	133.	0.	0.	169.	586.	18850601
19	ST ANTHONY TO TETON MTH		JUL 16	472.	8.	0.	0.	8.	0.	472.	751.	-114.	18850601
20	AB NF TETN TO REXBURG		JUL 17	2721.	794.	944.	0.	-150.	0.	0.	0.	581.	18900712
21	LORENZO TO MENAN	*	JUL 17	8893.	7378.	3185.	0.	4193.	0.	2.	235.	0.	18900712
5	MENAN TO NR IDAHO FALLS		JUL 17	9325.	7343.	2374.	0.	4968.	0.	1242.	1704.	432.	18900712
36	NR ID FALLS TO AB WLW CR	*	JUL 17	9325.	7101.	2374.	0.	4727.	0.	0.	242.	0.	18900712
23	WILLOW CRK BLW TEX CREEK		JUL 17	11.	10.	10.	0.	0.	0.	2.	2.	11.	18800401
24	BLW TEX CREEK TO NR RIRI		JUL 17	11.	28.	10.	0.	18.	10.	0.	0.	0.	18800401
25	NR RIRIE TO FDWY NR UCON		JUL 17	10.	0.	0.	0.	0.	0.	9.	683.	-1.	18800401
28	FDWY NR UCON TO END	*	JUL 17	10.	0.	0.	0.	0.	0.	0.	0.	0.	18800401
31	WILLOW CRK TO SHELLEY		JUL 18	8676.	5977.	1516.	0.	4462.	0.	200.	484.	-659.	18900712
6	SHELLEY TO AT BLACKFOOT		JUL 18	8230.	2798.	132.	0.	2666.	0.	937.	2710.	-446.	18900712
22	AT BLKFOOT TO BLW BLKFT	*	JUL 18	8230.	2674.	8.	0.	2666.	0.	124.	124.	0.	18900712
38	BLW BLKFT TO NR BLKFOOT		JUL 19	8222.	2712.	0.	0.	2712.	0.	0.	0.	-8.	18900712
39	PORTNUEF R AT POCATELLO		JUL 19	28.	28.	28.	0.	0.	0.	0.	0.	28.	19001011
7	NR BLACKFOOT TO NEELEY		JUL 20	10277.	10821.	2055.	0.	8766.	72.	0.	170.	2027.	19001011
8	NEELEY TO MINIDOKA		JUL 20	10576.	9159.	2355.	0.	6805.	77.	0.	1828.	300.	19001011
9	MINIDOKA TO MILNER		JUL 21	10576.	219.	0.	0.	219.	0.	2355.	8576.	0.	19001011
								TOTALS		10576.	25812.	10576.	

* - INDICATES FLOW ESTIMATED, NOT MEASURED

	RESERVOIR	PREVIOUS AF	CURRNT AF	CHNG CFS	ACCRD CFS	TOTAL AF	EVAP AF
1	JACKSON LAKE	652030.0	649121.0	-1466.6	0.0	680438.6	0.0
2	PALISADES	491184.0	478394.0	-6448.2	0.0	415652.6	12789.0
3	HENRYS LAKE	66551.0	66428.0	-62.0	0.0	32632.0	0.0
4	ISLAND PARK	91602.0	89772.0	-922.6	0.0	54276.1	6386.7
5	GRASSY LAKE	14214.0	14102.0	-56.5	0.0	8769.0	0.0
6	RIRIE	42517.0	42463.0	-27.2	0.0	0.0	1736.3
7	AMERICAN FALLS	487647.0	476284.0	-5728.8	0.0	1614837.6	14746.5
8	LAKE WALCOTT	94831.0	95296.0	234.4	0.0	95200.0	17074.3
9	LAKE MILNER	37345.0	37201.0	-72.6	0.0	0.0	0.0
	TOTAL	1977921.0	1949061.0	-14550.0	0.0	2901805.9	52732.7

	CHANGE IN CONTENT	STORAGE DIVERTED	STO PAST MILNER	TOTAL STORED	UNACCT STORED	AM FALLS GAIN DIFF
YEAR-TO-DATE AF	1330060.7	933357.8	10514.1	2901805.7	37000.0	-2717.1

PRIORITY	RESERVOIR	AF RIGHT	AF STORED
1	JACKSON LAKE	298981.0	298981.0
2	LAKE WALCOTT	95200.0	95200.0
3	JACKSON LAKE	138829.0	138829.0
4	JACKSON LAKE	409190.0	242628.6
5	HENRYS LAKE	79350.0	21982.0
6	PALISADES	256708.7	256708.7
7	ISLAND PARK	45000.0	45000.0
8	AMERICAN FALLS	156830.0	156830.0
9	AMERICAN FALLS	1458007.6	1458007.6
10	ISLAND PARK	90000.0	9276.1
11	GRASSY LAKE	15204.0	8769.0
12	PALISADES	845429.6	158943.9
13	HENRYS LAKE	10650.0	10650.0
14	RIRIE	80500.0	0.0
15	AMERICAN FALLS	57752.4	0.0
16	PALISADES	97861.7	0.0

DIVERSION DATA - JU[illegible]1, 2002 29-JUL-02

	DIVERSION	CFS DIVN	CFS STOR	AF USED	AF RMNG		DIVERSION	CFS DIVN	CFS STOR	AF USED	AF RMNG		DIVERSION	CFS DIVN	CFS STOR	AF USED	AF RMNG
1	P BIRD	0	0	0	52	112	E & S CLARK	0	0	0	0	223	B TOMCHAK #1	0	0	0	0
2	BOY SCOUT PUMP	0	0	0	0	113	V & D KIRKHAM	0	0	0	0	224	C BOYCE	0	0	0	250
3	A ROSTAD	0	0	0	232	114	D NEDROW	0	0	0	74	225	STIENKE-MURDOCK	0	0	0	376
4	R ROSE	0	0	0	23	115	L FRANSEN (10)	0	0	0	0	226	L CARLSON N (13)	0	0	0	0
5	PALISADES CANAL	21	1	185	545	116	L BRATT	0	0	0	1	227	B TOMCHAK #2	0	0	0	16
6	J FLEMING	0	0	0	0	117	L LOOSLI #1	0	0	0	0	228	L CARLSON S (13)	0	0	0	0
7	J WEEKS	0	0	0	79	118	DEWEY	0	0	154	318	229	H BROWN	0	0	0	0
8	R JACOBSON	0	0	0	0	119	J SEELEY	0	0	0	79	230	KINGSTON NTH	0	0	0	44
9	T LOTT #2	0	0	0	0	120	YELLOWSTONE	30	30	795	1489	231	G OFFUT (13)	0	0	0	0
10	L JACOBSON	0	0	0	175	121	MARYSVILLE	138	138	4235	4612	232	KINGSTON STH	0	0	0	60
11	I SPAULDING (TR)	0	0	0	0	122	C ATCHLEY (10)	0	0	0	0	233	BEAR ISL NORTH	0	0	0	116
12	B FOSTER	0	0	0	194	123	F & L GRIFFEL	0	0	0	153	234	BEAR ISL WEST	0	0	0	85
13	ANDERSON	373	264	20572	12307	124	R BAUM	0	0	0	0	235	OSGOOD	79	69	2203	9269
14	M & M CATTLE (S)	0	0	0	467	125	G/6 (10)	0	0	0	75	236	CLEMENTS	0	0	0	261
15	M NEWBY #1	0	0	0	204	126	FARMERS OWN	59	55	1601	1715	237	KENNEDY	14	0	0	939
16	M NEWBY #2 (19)	0	0	0	0	127	W SCAFE	0	0	0	21	238	GREAT WESTERN	470	494	8438	41993
17	M NEWBY #3 (19)	0	0	0	0	128	R STURM #2 (10)	0	0	0	0	239	L HANSEN E (13)	0	0	0	0
18	EAGLE ROCK (1)	708	0	0	0	129	R STURM #1 (10)	0	0	0	0	240	A ZOHNER	0	0	0	0
19	FARMERS FRIEND	324	0	5638	58	130	M GRIFFEL	0	0	0	0	241	V CENELL	0	0	0	41
20	ENTERPRISE	217	217	8701	12723	131	L LOOSLI #2	0	0	0	83	242	YORGENSON (13)	0	0	0	0
21	C HICKMAN	0	0	0	3	132	CONANT CR CANAL	27	27	605	401	243	R MACKAY (13)	0	0	0	0
22	BUTLER ISLAND	46	4	209	36	133	K NYBORG	0	0	0	95	244	IDAHO	1141	141	5302	59156
23	ROSS AND RAND	5	0	67	41	134	BOOM CR CANAL	5	5	220	134	245	A BUTIKOFER (13)	0	0	0	0
24	STEELE	0	0	109	-109	135	L ORME	3	3	88	-47	246	PORTER (17)	242	0	0	0
25	HARRISON	567	457	20216	7643	136	SQUIR PMP #3	0	4	303	-184	247	LOERTSCHER	2	0	0	0
26	CHENEY	0	0	1	-1	137	D HARSHBARGER	0	0	0	0	248	BOYD FOSTER	5	5	259	-259
27	J BROWN	0	0	0	0	138	SQUIR PMP #1 (20	4	0	0	0	249	B JOHNSON	3	0	0	0
28	BUTLER ISL #2	0	0	0	347	139	D ZUNDELL	0	0	0	0	250	LOVELL # 1	2	0	0	0
29	G SCOTT (11)	0	0	0	0	140	L LOOSLI #3	0	0	0	0	251	FERGUSON	1	0	0	0
30	RUDY	235	111	6708	1269	141	L LOOSLI #4	0	0	0	0	252	LOVELL # 2	1	0	0	0
31	LOWDER SLOUGH	54	28	888	524	142	C LOOSLI #1	0	0	0	74	253	W REED #1	6	0	0	0
32	KITE & NORD	8	0	61	-61	143	J HILL	0	0	0	8	254	SARGENT & SUMMRS	5	0	0	0
33	BURGESS	928	285	12527	14873	144	D REYNOLDS	0	0	0	74	255	DURTSCHI PUMPS	0	0	0	0
34	M H HILL	0	0	0	100	145	C LOOSLI #2	0	0	0	78	256	W REED #2	0	0	0	0
35	CLARK & EDWARDS	71	1	62	-1	146	T POTTER	0	0	0	25	257	FOSTER-SARGENT P	2	0	0	0
36	CROFT	0	0	83	-83	147	ENTERPRISE	96	96	4595	15212	258	SPERRY	3	0	0	0
37	A ZAUGG	0	0	0	0	148	ATCHLEY #2 (10)	0	0	0	0	259	ORVAL AVERY	6	0	0	0
38	G HOLMAN	0	0	0	0	149	R D MILLER	0	0	0	49	260	ROY AVERY	9	0	0	0
39	L TYLER	0	0	0	43	150	ATCHLEY #1 (10)	0	0	0	0	261	STUCKI PUMPS	2	0	0	0
40	EAST LABELLE	131	11	668	116	151	W C DAVIS (10)	0	0	0	0	262	ORVAL AVERY PUMP	0	0	0	0
41	B GROVER (23)	0	0	0	0	152	FALL RIVER CANAL	116	20	69	3376	263	ROY COOPER SAND	2	0	0	0
42	RIGBY LATERL (3)	0	0	0	0	153	CHESTER	12	6	285	341	264	ROY COOPER WILL	6	0	0	0
43	RIGBY	206	45	1434	202	154	MCBEE	0	0	94	106	265	D KEELER	8	0	0	0
44	K FOSTER (23)	0	0	0	0	155	SILKEY	9	0	65	35	266	PROGRESSIVE SAND	452	0	0	0
45	WHITE ISLAND	0	0	0	0	156	CURR	35	0	21	-3	267	BEAN	5	0	0	0
46	DILTS LATERAL (2	0	0	0	0	157	L LOOSLI #5	0	0	0	110	268	W & O COOPER	0	0	0	0
47	DILTS	0	0	938	672	158	G BLANCHARD	0	0	0	19	269	IDAHO FR SAND CK	7	7	877	-877
48	ISLAND	87	0	651	1350	159	D BLANCHARD	0	0	0	0	270	DEMICK	0	0	0	0
49	W LABELLE & LG I	463	0	313	664	160	LAST CHANCE	44	0	0	5198	271	PROGRESSIVE WILL	159	5	112	-112
50	PARKS & LEWSVLLE	411	62	2813	2301	161	CROSSCUT TO TETN	302	0	792	-792	272	IF MONROC LARGE	0	0	0	0
51	NORTH RIGBY	50	0	359	530	162	XCUT FALL R (16)	244	0	0	0	273	IF MONROC LYONS	0	0	0	0
52	JEFF HILLS ELEC	0	0	0	31	163	FARMERS FRIEND	33	12	1133	722	274	WOODVILLE	48	59	1386	5670
53	JEFF HILLS ENG	0	0	0	0	164	TWIN GROVES	64	64	1714	403	275	WOODVL PMP#1 (22	0	0	0	0
54	WHITE DITCH (3A)	0	0	0	0	165	ST ANTHONY UNION	384	73	2465	1187	276	WOODVL PMP#2 (22	0	0	0	0
55	D PHILLIPS	0	0	0	31	166	SALEM UNION	167	167	3553	7396	277	WOODVL SIPH (22	11	0	0	0
56	BRAMWELL	18	15	57	-57	167	EGIN	373	73	405	2724	278	IDAHO PUMP	0	0	0	0
57	ELLIS (12)	11	0	0	0	168	ST AN U FDR (18)	105	0	0	0	279	SNAKE RIVER VY	426	226	7566	59632
58	FRESH PAC	0	0	0	0	169	INDEPENDENT	106	56	5199	7140	280	P HILL (14)	0	0	0	0
59	J T JONES	0	0	0	0	170	CONSOLIDATED FRS	176	96	2927	5515	281	RESERV MITIG	382	382	5871	-5871

	C JONES (3A)	0	0	0	0	171	SOUTH PIPE	11	1	531	-531	282	RESERVATION	0	0	1238	-1238
	N TAYLOR (3A)	0	0	0	0	172	J RICKS	0	0	0	0	283	BLACKFOOT	363	0	134	23376
62	W DABELL	0	0	0	0	173	BOELKE	8	8	402	-402	284	NEW LAVA SIDE	114	35	342	10922
63	D STOKER	0	0	0	18	174	CLEMENTSVILLE	35	35	1885	-1450	285	R C ADAMS #1 (5)	0	0	0	0
64	J N ERICKSON	0	0	0	817	175	R & J BROWN	20	20	1126	-1079	286	R C ADAMS #2 (5)	0	0	0	0
65	NELSON	0	0	0	4	176	P L STOTT	0	0	0	5	287	PEOPLES	300	276	6992	43129
66	MATTSON-CRAIG	10	3	382	39	177	B PARKINSON	21	21	843	-843	288	ABERDEEN	1044	1044	33855	64069
67	SUNNYDELL	125	60	3007	2364	178	CANYON CR CANAL	8	8	528	126	289	SWID (21)	0	0	0	0
68	B COVINGTON	0	0	0	116	179	G CRAPO	0	0	0	0	290	CORBETT	133	24	819	10251
69	T PARKINSON	0	0	0	119	180	P STEVENS	0	0	0	132	291	NIELSON-HANSEN	11	0	393	-393
70	R GROVER	0	0	0	577	181	V SCHWENDIMAN	36	36	2130	-2130	292	R LAMBERT (7)	0	0	0	0
71	T CHENEY	0	0	0	0	182	R B RICKS	9	9	242	-242	293	K CHRISTENSEN(6)	0	0	0	0
72	M CHENEY	0	0	0	15	183	CANYON CR LAT	21	21	1290	-1290	294	RIVERSIDE	109	5	63	1403
73	L ROBINSON	0	0	0	249	184	H BISCHOFF	0	0	0	0	295	DANSKIN	192	7	107	2194
74	LENROOT	98	58	2846	7517	185	WILFORD	75	0	255	1350	296	TREGO	61	0	0	2580
75	R BURNS	0	0	0	0	186	TETON IRRIGATION	45	0	0	808	297	MONROC BLACKFOOT	0	0	0	0
76	REID	162	14	1244	4549	187	SIDDOWAY (15)	13	0	0	0	298	WEARYRICK	33	0	7	296
77	TEXAS & LIBRTY P	250	32	473	3403	188	PIONEER	8	0	7	53	299	WATSON	59	0	29	1970
78	BANNOCK JIM	14	2	125	-125	189	STEWART	8	0	0	172	300	PARSONS	32	0	302	289
79	HILL PETTINGER	4	2	258	-258	190	N BIRCH	0	0	0	12	301	FT HALL MICHAUD	112	112	24622	21392
80	NELSON COREY (24	7	1	8	-8	191	B LEAVITT	0	0	0	37	302	FALLS IRRIGATION	58	58	15455	27762
81	L HILL (24)	0	0	0	0	192	PINCOCK-BYINGTON	3	0	0	116	303	M OSBORN	0	0	0	0
82	G MAROTZ	0	0	0	8	193	B HOLLIST	0	0	0	21	304	CALL FARMS	0	0	0	226
83	F SUMMERS	0	0	0	48	194	TETON ISLAND FDR	294	130	1906	1955	305	WEBB BSN DAIRY	0	0	0	0
84	F HOWELL	0	0	0	0	195	SALEM UNION B	0	0	3	-3	306	MINIDOKA NTH S	1006	1828	142542	168644
85	D WOODRUFF	0	0	0	41	196	J HARRIS	0	0	0	0	307	MINIDOKA STH (8)	822	0	0	211846
86	E G HOWELL #1	0	0	0	0	197	ROXANA	29	27	246	80	308	E HERBERT	0	0	0	0
87	E G HOWELL #2	0	0	0	0	198	ISLAND WARD	26	26	692	727	309	MID MISC	0	0	0	0
88	E G HOWELL #3	0	0	0	0	199	SAUREY	23	23	393	-326	310	MILNER MISC	0	0	0	0
89	T HOWELL	0	0	0	0	200	MCCORMICK-ROWE	0	0	0	0	311	LAW-KER FARMS	0	0	0	0
90	R LEE	0	0	0	70	201	PINCOCK-GARNER	0	0	0	0	312	BURLEY GC	0	0	0	0
91	Z EGBERT #1 (10)	0	0	0	0	202	GARDNER-BEDDES	0	0	246	-197	313	CITY OF BURLEY	0	0	0	0
92	R RITCHEY	0	0	0	34	203	BIGLER SLOUGH	0	0	30	-6	314	SIMPLOT FTLZR	0	0	0	99
93	R STEWART #1	0	0	0	13	204	WOODMANSEE-JSN	6	6	89	341	315	AMALGA SUGAR	0	0	0	0
94	R STEWART #2	0	0	0	66	205	G GODFREY	0	0	0	45	316	R TILLEY PUMP	0	0	0	0
95	Z EGBERT #2	0	0	0	0	206	R R RICKS	0	0	0	91	317	COORS BREWNG	0	0	0	0
96	R D BAKER	0	0	0	37	207	CITY OF REXBURG	24	0	0	0	318	R BLEI	0	0	0	0
97	D PHELPS (10)	0	0	0	0	208	T BRUNSON	0	0	0	34	319	H SCHODDE	0	0	0	0
98	D SEELEY	0	0	0	57	209	J S WRIGHT	0	0	0	13	320	BAR-U-RANCH #1	0	0	0	1600
99	Z EGBERT #3 (10)	0	0	0	0	210	REXBURG IRRIG	197	67	858	822	321	BAR-U-RANCH #2	0	0	0	1309
100	Z EGBERT #4	0	0	0	0	211	L A HARTERT (4)	0	0	0	0	322	CAREY-ADAMS	0	0	0	0
101	Z EGBERT #5	0	0	0	91	212	MILLER-BARNS (4)	0	0	0	0	323	V HOBSON	0	0	0	0
102	G NEDROW	0	0	0	0	213	R MILLER (4)	0	0	0	0	324	A & B IRR DIST	217	217	33530	69289
103	BAKER & NEDROW	0	0	0	126	214	BOYLE & S #1 (4)	0	0	0	0	325	PA LATERAL (9)	62	0	0	0
104	M REYNOLDS #1	0	0	0	108	215	BOYLE & S #2 (4)	0	0	0	0	326	MILNER IRRIG	221	221	31061	40217
105	R & C BAUM	0	0	0	54	216	BUTTE & MARKET L	235	232	2163	9139	327	A LATERAL (9)	57	0	0	0
106	J MCCULLOCH	0	0	0	84	217	BEAR TRAP	0	0	239	-239	328	J BRUNE (9)	0	0	0	0
107	M REYNOLDS #2	0	0	0	0	218	WALKER FARMS	0	0	0	0	329	NS XCUT GDNG (9)	669	0	0	0
108	C LENZ (R HESS)	0	0	0	0	219	H TOMCHAK	0	0	0	0	330	RES DIST #2	1491	1491	198568	187291
109	A NEDROW #1	0	0	0	0	220	A WILDE PUMP	0	0	0	0	331	NORTHSIDE TWIN F	2451	2962	216970	470181
110	A NEDROW #2	0	0	0	0	221	N FULLMER	0	0	0	0	332	TWIN FALLS SOUTH	3408	1330	55290	134541
111	J NEDROW	0	0	0	348	222	D BOYCE	0	0	0	0						

STORAGE USED COMBINED WITH (1)ANDERSON, (2)DILTS, (3)RIGBY, (3A)W LABL & LI, (4)BUTTE & MARKET L, (5)PEOPLES, (6)NEW LAVA SIDE (7)RIVERSIDE, (8)MINIDOKA NTH S, (9)NORTHSIDE TWIN F, (10)MARYSVILLE, (11)CHENEY, (12)BRAMWELL, (13)BURGESS, (14)SNAKE R VY (15)TETON IRR, (16)FALL R, (17)GREAT WESTERN, (18)ST ANTHONY UN, (19)NEWBY #1, (20)SQUIRREL #3, AND (21)MIL IRRIG & T.F.S.S. (22)WOODVILLE CANAL, (23)CLARK & EDWARDS

EAGLE RK DUMP: 747. CFS EAGLE RK CREDIT: 658. CFS AF TOTAL: 79486.1 DRY BED: 4625. CFS

RIRIE LOSS: 2. CFS AF TOTAL: 845.2 WILLOW CR LOSS: -2. CFS AF TOTAL: -75.4

XCUT AT HEAD: 546. CFS XCUT AT MID: 345. CFS XCUT AT END: 336. CFS S FORK TETON BLW REXBURG: 0. CFS

EAST TETON CANAL: 69. CFS SOUTH BRANCH FALL RIVER CANAL: 26. CFS N FORK TETON BLW SPLITTER: 367. CFS

SAND CK TO RESERVATION: 86. CFS RESERVATION DROP: 418. CFS TRIBAL VOLUME: 65306.1 AF NON-TRIBAL VOLUME: 16944.3 AF

SPRING CREEK: 292. CFS SPRING CR GAIN: 2487. CFS SWID AF TOTAL: 6725.0

MID RETURN: CFS GAIN -379. CFS CREDIT:-379. AF TOTAL: 13097.0

EXCHANGE PUMP DATA - JUL 21, 2002

EXCHANGE PUMP	CFS PUMPED	AF YR TOTAL	EXCHANGE PUMP	CFS PUMPED	AF YR TOTAL	EXCHANGE PUMP	CFS PUMPED	AF YR TOTAL
1 COVINGTON BROS	0.	0.0	8 M PARKINSON	21.	1695.7	15 D, L, & R ARD	12.	989.2
2 L LOOSLI	0.	0.0	9 D BOTT	10.	457.3	16 HINK, INC.	12.	952.1
3 USBR 2	16.	2448.0	10 C HOOPES	7.	347.6	17 R & J BROWN	16.	748.4
4 STEVECO CANYON	0.	0.0	11 USBR 5	19.	2831.2	18 USBR 3	9.	1383.1
5 CANYON CR LAT	12.	1183.2	12 HOOPES BROS	7.	395.2	19 USBR 1	23.	3573.3
6 B PARKINSON	15.	530.2	13 RICKS, R.	6.	349.3	20 STUCKI	0.	0.0
7 V SCHWENDIMAN	23.	1852.4	14 EHCO RANCH	13.	652.5			

Bob doesn't believe diversions.
Minidoka to Milner. Diversions dropped
Flow out of Minidoka hasn't changed. Measure
canals? where is the water going?
If both Neely and Minidoka gage reading
high, then could cause the problems.
Find out when gaged. Get USGS out
to measure. Tony feels confident about
diversions. Tom Brenin measures. Is
shift in hydromet? ~~Mag~~ should be measuring
every three weeks.

8-7-02

~~Is~~ Take loss out of natural flow?
We kicked it around earlier, but Karl
said no. Loss goes to credit
to Twin Falls instead of natural flow.

Same pattern last year. Why didn't
it happen before? Drought years? Tony
will check diversions. We will check on
gaging.

- Phone call, Pam, Tony & Bob -

Computed by: WRD MINIDOKA Date: 7-AUG-2002 13:19:43

Station ID: MINI
Date of last edit: 25-JUL-2002 07:00:00

Rating table for: GLOG

GH cfs ft

Q cfs	.00 cfs	.01 cfs	.02 cfs	.03 cfs	.04 cfs	.05 cfs	.06 cfs	.07 cfs	.08 cfs	.09 cfs	DIFF cfs
2.00	205	207	209	212	214	217	219	222	224	227	
.10	230	232	235	238	241	244	247	250	253	256	25.0
.20	260	263	266	270	273	277	280	284	287	291	30.0
.30	295	298	302	306	310	314	318	322	326	330	35.0
.40	335	338	342	346	350	354	358	362	366	370	40.0
.50	375	378	382	386	390	394	398	402	406	410	40.0
.60	415	419	423	428	432	437	441	446	450	455	40.0
Q cfs	.00 cfs	.01 cfs	.02 cfs	.03 cfs	.04 cfs	.05 cfs	.06 cfs	.07 cfs	.08 cfs	.09 cfs	DIFF cfs
.70	460	464	469	474	479	484	489	494	499	504	45.0
.80	510	514	519	524	529	534	539	544	549	554	50.0
.90	560	564	569	574	579	584	589	594	599	604	50.0
3.00	610	615	621	627	633	639	645	651	657	663	50.0
.10	670	676	683	690	697	704	711	718	725	732	60.0
.20	740	746	753	760	767	774	781	788	795	802	70.0
.30	810	816	823	830	837	844	851	858	865	872	70.0
.40	880	887	895	903	911	919	927	935	943	951	70.0
.50	960	967	975	983	991	999	1007	1015	1023	1031	80.0
.60	1040	1048	1057	1066	1075	1084	1093	1102	1111	1120	80.0
.70	1130	1139	1149	1159	1169	1179	1189	1199	1209	1219	90.0
.80	1230	1241	1253	1265	1277	1288	1301	1313	1325	1337	
.90	1350	1362	1375	1388	1401	1414	1427	1440	1454	1467	120
4.00	1480	1493	1507	1520	1534	1547	1561	1575	1588	1602	130
.10	1616	1630	1644	1658	1672	1686	1700	1714	1729	1743	135
.20	1757	1772	1786	1801	1815	1830	1844	1859	1874	1889	141
.30	1904	1919	1934	1949	1964	1979	1994	2009	2025	2040	146
.40	2055	2071	2086	2102	2117	2133	2149	2165	2180	2196	151
.50	2212	2228	2244	2260	2276	2292	2309	2325	2341	2358	156
Q cfs	.00 cfs	.01 cfs	.02 cfs	.03 cfs	.04 cfs	.05 cfs	.06 cfs	.07 cfs	.08 cfs	.09 cfs	DIFF cfs
.60	2374	2390	2407	2424	2440	2457	2474	2490	2507	2524	161
.70	2541	2558	2575	2592	2609	2626	2643	2661	2678	2695	166
.80	2713	2730	2748	2765	2783	2801	2818	2836	2854	2872	171
.90	2890	2908	2926	2944	2962	2980	2998	3017	3035	3053	176
00	3072	3090	3109	3127	3146	3164	3183	3202	3221	3240	181
.10	3259	3277	3296	3316	3335	3354	3373	3392	3411	3431	186
.20	3450	3470	3489	3509	3528	3548	3568	3587	3607	3627	191
.30	3647	3667	3687	3707	3727	3747	3767	3787	3807	3828	196
.40	3848	3869	3889	3909	3930	3951	3971	3992	4013	4033	201

.50	4054	4075	4096	4117	4138	4159	4180	4201	4223	4244	206
.60	4265	4287	4308	4329	4351	4373	4394	4416	4437	4459	210
.70	4481	4503	4525	4547	4569	4591	4613	4635	4657	4679	215
.80	4701	4724	4746	4768	4791	4813	4836	4858	4881	4904	220
.90	4926	4949	4972	4995	5018	5041	5064	5087	5110	5133	225
.00	5156	5179	5203	5226	5249	5273	5296	5320	5343	5367	229
.10	5391	5414	5438	5462	5486	5510	5533	5557	5581	5606	234
.20	5630	5654	5678	5702	5727	5751	5775	5800	5824	5849	239
.30	5873	5898	5923	5947	5972	5997	6022	6047	6071	6096	243
.40	6121	6147	6172	6197	6222	6247	6273	6298	6323	6349	248
Q	.00	.01	.02	.03	.04	.05	.06	.07	.08	.09	DIFF
cfs	cfs	cfs	cfs	cfs	cfs	cfs	cfs	cfs	cfs	cfs	cfs
.50	6374	6400	6425	6451	6477	6502	6528	6554	6580	6606	252
.60	6632	6657	6684	6710	6736	6762	6788	6814	6841	6867	257
.70	6893	6920	6946	6973	6999	7026	7053	7079	7106	7133	261
.80	7160	7186	7213	7240	7267	7294	7322	7349	7376	7403	266
.90	7430	7458	7485	7512	7540	7567	7595	7623	7650	7678	270
7.00	7706	7733	7761	7789	7817	7845	7873	7901	7929	7957	275
.10	7985	8014	8042	8070	8098	8127	8155	8184	8212	8241	279
.20	8269	8298	8327	8356	8384	8413	8442	8471	8500	8529	284
.30	8558	8587	8616	8645	8675	8704	8733	8762	8792	8821	288
.40	8851	8880	8910	8940	8969	8999	9029	9058	9088	9118	292
.50	9148	9178	9208	9238	9268	9298	9329	9359	9389	9419	297
.60	9450	9480	9511	9541	9572	9602	9633	9663	9694	9725	301
.70	9756	9787	9817	9848	9879	9910	9941	9972	10004	10035	305
.80	10066	10097	10129	10160	10191	10223	10254	10286	10317	10349	310
.90	10381	10412	10444	10476	10508	10540	10571	10603	10635	10667	314
00	10700	10730	10760	10790	10820	10850	10880	10910	10941	10971	318
.10	11001	11032	11062	11093	11123	11153	11184	11215	11245	11276	301
.20	11306	11337	11368	11399	11430	11460	11491	11522	11553	11584	305
.30	11615	11646	11677	11708	11739	11771	11802	11833	11864	11896	308
Q	.00	.01	.02	.03	.04	.05	.06	.07	.08	.09	DIFF
cfs	cfs	cfs	cfs	cfs	cfs	cfs	cfs	cfs	cfs	cfs	cfs
.40	11927	11958	11990	12021	12053	12084	12116	12147	12179	12211	311
.50	12242	12274	12306	12337	12369	12401	12433	12465	12497	12529	315
.60	12561	12593	12625	12657	12689	12721	12754	12786	12818	12850	318
.70	12883	12915	12947	12980	13012	13045	13077	13110	13143	13175	321
.80	13208	13241	13273	13306	13339	13372	13405	13437	13470	13503	325
.90	13536	13569	13602	13636	13669	13702	13735	13768	13801	13835	328
9.00	13868	13901	13935	13968	14002	14035	14069	14102	14136	14169	331
.10	14203	14237	14270	14304	14338	14372	14406	14439	14473	14507	334
.20	14541	14575	14609	14643	14677	14712	14746	14780	14814	14848	338
.30	14883	14917	14951	14986	15020	15055	15089	15124	15158	15193	341
.40	15227	15262	15297	15331	15366	15401	15436	15471	15505	15540	344
.50	15575	15610	15645	15680	15715	15750	15785	15821	15856	15891	347
.60	15926	15962	15997	16032	16068	16103	16138	16174	16209	16245	351
.70	16280	16316	16352	16387	16423	16459	16495	16530	16566	16602	354
.80	16638	16674	16710	16746	16782	16818	16854	16890	16926	16962	357
.90	16998	17035	17071	17107	17143	17180	17216	17253	17289	17325	360
10.0	17362	17398	17435	17472	17508	17545	17582	17618	17655	17692	363
.10	17729	17766	17802	17839	17876	17913	17950	17987	18024	18061	366
20	18099	18136	18173	18210	18247	18285	18322	18359	18397	18434	369
Q	.00	.01	.02	.03	.04	.05	.06	.07	.08	.09	DIFF
cfs	cfs	cfs	cfs	cfs	cfs	cfs	cfs	cfs	cfs	cfs	cfs

.30	18471	18509	18546	18584	18621	18659	18697	18734	18772	18810	372
.40	18847	18885	18923	18961	18999	19037	19075	19113	19150	19188	376
.50	19227	19265	19303	19341	19379	19417	19455	19494	19532	19570	379
.60	19609	19647	19685	19724	19762	19801	19839	19878	19917	19955	382
70	19994	20033	20071	20110	20149	20188	20226	20265	20304	20343	385
.80	20382	20421	20460	20499	20538	20577	20616	20656	20695	20734	388
.90	20773	20813	20852	20891	20931	20970	21010	21049	21088	21128	391
11.0	21168	21207	21247	21286	21326	21366	21406	21445	21485	21525	394
.10	21565	21605	21645	21685	21725	21765	21805	21845	21885	21925	397
.20	21965	22005	22045	22086	22126	22166	22207	22247	22287	22328	400
.30	22368	22409	22449	22490	22530	22571	22612	22652	22693	22734	403
.40	22774	22815	22856	22897	22938	22979	23020	23061	23102	23143	406
.50	23184	23225	23266	23307	23348	23389	23431	23472	23513	23554	409
.60	23596	23637	23679	23720	23761	23803	23844	23886	23928	23969	412
.70	24011	24052	24094	24136	24178	24219	24261	24303	24345	24387	415
.80	24429	24471	24513	24555	24597	24639	24681	24723	24765	24807	417
.90	24850	24892	24934	24977	25019	25061	25104	25146	25189	25231	420
12.0	25274	25316	25359	25401	25444	25486	25529	25572	25615	25657	423
.10	25700	25743	25786	25829	25872	25915	25958	26001	26044	26087	426
Q	.00	.01	.02	.03	.04	.05	.06	.07	.08	.09	DIFF
cfs	cfs	cfs	cfs	cfs	cfs	cfs	cfs	cfs	cfs	cfs	cfs
.20	26130	26173	26216	26259	26303	26346	26389	26432	26476	26519	429
.30	26562	26606	26649	26693	26736	26780	26823	26867	26910	26954	432
.40	26998	27041	27085	27129	27173	27216	27260	27304	27348	27392	435
.50	27436	27480	27524	27568	27612	27656	27700	27744	27789	27833	438
.60	27877	27921	27966	28010	28054	28099	28143	28187	28232	28276	441
.70	28321	28366	28410	28455	28499	28544	28589	28633	28678	28723	443
80	28768	28813	28857	28902	28947	28992	29037	29082	29127	29172	446
.90	29217	29263	29308	29353	29398	29443	29489	29534	29579	29624	449
13.0	29670	29715	29761	29806	29852	29897	29943	29988	30034	30079	452
.10	30125	30171	30216	30262	30308	30354	30400	30445	30491	30537	455
.20	30583	30629	30675	30721	30767	30813	30859	30905	30952	30998	458
.30	31044	31090	31137	31183	31229	31276	31322	31368	31415	31461	460
.40	31508	31554	31601	31647	31694	31741	31787	31834	31881	31927	463
.50	31974	32021	32068	32115	32162	32208	32255	32302	32349	32396	466
.60	32443	32490	32538	32585	32632	32679	32726	32773	32821	32868	469
.70	32915	32963	33010	33058	33105	33152	33200	33247	33295	33343	471
.80	33390	33438	33485	33533	33581	33629	33676	33724	33772	33820	474
.90	33868	33916	33964	34011	34059	34107	34155	34204	34252	34300	477
14.0	34348	34396	34444	34493	34541	34589	34637	34686	34734	34782	480
Q	.00	.01	.02	.03	.04	.05	.06	.07	.08	.09	DIFF
cfs	cfs	cfs	cfs	cfs	cfs	cfs	cfs	cfs	cfs	cfs	cfs
.10	34831	34879	34928	34976	35025	35073	35122	35171	35219	35268	482
.20	35317	35365	35414	35463	35512	35561	35609	35658	35707	35756	485
.30	35805	35854	35903	35952	36001	36050	36100	36149	36198	36247	488
.40	36296	36346	36395	36444	36494	36543	36592	36642	36691	36741	491
.50	36790	36840	36889	36939	36988	37038	37088	37138	37187	37237	493
.60	37287	37337	37386	37436	37486	37536	37586	37636	37686	37736	496
.70	37786	37836	37886	37936	37987	38037	38087	38137	38187	38238	499
.80	38288	38338	38389	38439	38490	38540	38590	38641	38692	38742	501
.90	38793	38843	38894	38945	38995	39046	39097	39148	39198	39249	504
.0	39300	39351	39402	39453	39504	39555	39606	39657	39708	39759	507
.10	39810	39861	39912	39964	40015	40066	40117	40169	40220	40271	510
.20	40323	40374	40426	40477	40529	40580	40632	40683	40735	40786	512
.30	40838	40890	40941	40993	41045	41097	41149	41200	41252	41304	515
.40	41356	41408	41460	41512	41564	41616	41668	41720	41772	41824	518

.50	41877	41929	41981	42033	42086	42138	42190	42243	42295	42348	520
.60	42400	42452	42505	42557	42610	42663	42715	42768	42820	42873	523
.70	42926	42979	43031	43084	43137	43190	43243	43296	43348	43401	525
.80	43454	43507	43560	43613	43667	43720	43773	43826	43879	43932	528
90	43986	44039	44092	44145	44199	44252	44305	44359	44412	44466	531
Q	.00	.01	.02	.03	.04	.05	.06	.07	.08	.09	DIFF
cfs	cfs	cfs	cfs	cfs	cfs	cfs	cfs	cfs	cfs	cfs	cfs
16.0	44519	44573	44626	44680	44734	44787	44841	44894	44948	45002	533
.10	45056	45109	45163	45217	45271	45325	45379	45433	45487	45541	536
.20	45595	45649	45703	45757	45811	45865	45919	45974	46028	46082	539
.30	46136	46191	46245	46299	46354	46408	46462	46517	46571	46626	541
.40	46680	46735	46790	46844	46899	46953	47008	47063	47118	47172	544
.50	47227	47282	47337	47392	47447	47502	47556	47611	47666	47721	546
.60	47776	47832	47887	47942	47997	48052	48107	48163	48218	48273	549
.70	48328	48384	48439	48494	48550	48605	48661	48716	48772	48827	551
.80	48883	48938	48994	49050	49105	49161	49217	49273	49328	49384	554
.90	49440	49496	49552	49608	49663	49719	49775	49831	49887	49943	557
17.0	50000										559

Computed by: WRD NEELEY Date: 7-AUG-2002 13:19:24

Station ID: AMFI
Time of last edit: 3-AUG-2002 07:00:00

Rating table for: GLOG

GH cfs ft

Q cfs	.00 cfs	.01 cfs	.02 cfs	.03 cfs	.04 cfs	.05 cfs	.06 cfs	.07 cfs	.08 cfs	.09 cfs	DIFF cfs
1.00											
.10											
.20											
.30	0.00	0.00	0.00	0.00	0.00	0.00	0.00	0.00	0.00	0.00	
.40	0.00	0.00	0.00	0.00	0.00	0.00	0.00	0.00	98.0	99.6	0.00
.50	101	102	104	106	107	109	111	113	115	116	101
.60	118	120	122	124	126	128	130	132	135	136	17.6
Q cfs	.00 cfs	.01 cfs	.02 cfs	.03 cfs	.04 cfs	.05 cfs	.06 cfs	.07 cfs	.08 cfs	.09 cfs	DIFF cfs
.70	138	140	142	144	146	148	150	152	155	157	20.0
.80	159	162	164	167	169	172	174	177	179	182	20.9
.90	185	188	190	193	196	199	202	205	208	211	25.5
.00	214	218	221	224	227	230	234	237	241	244	29.6
.10	247	251	254	258	262	265	269	272	276	280	33.0
.20	284	288	291	295	299	303	307	311	315	320	36.4
.30	324	328	332	336	341	345	350	354	358	363	40.0
.40	368	372	377	381	386	391	396	401	405	410	43.8
.50	415	420	425	430	436	441	446	451	457	462	47.8
.60	467	473	478	484	489	495	501	506	512	518	52.0
.70	524	530	536	542	548	554	560	566	572	578	56.4
.80	585	591	598	604	611	617	624	630	637	644	61.0
.90	651	658	664	671	678	685	693	700	707	714	65.9
3.00	722	729	736	744	751	759	767	774	782	790	70.9
.10	798	806	814	822	830	838	846	854	863	871	76.2
.20	880	888	897	905	914	923	931	940	949	958	81.7
.30	967	976	985	994	1004	1013	1022	1032	1041	1051	87.4
.40	1060	1070	1080	1090	1099	1109	1119	1129	1140	1150	93.4
.50	1161	1172	1183	1194	1205	1216	1227	1238	1250	1262	100
Q cfs	.00 cfs	.01 cfs	.02 cfs	.03 cfs	.04 cfs	.05 cfs	.06 cfs	.07 cfs	.08 cfs	.09 cfs	DIFF cfs
.60	1275	1288	1300	1313	1326	1339	1353	1366	1380	1395	113
.70	1411	1426	1442	1458	1474	1490	1507	1523	1540	1557	135
.80	1575	1592	1610	1628	1646	1664	1683	1701	1720	1740	163
.90	1760	1781	1801	1822	1843	1864	1885	1907	1928	1950	185
4.00	1972	1994	2016	2038	2061	2083	2106	2129	2152	2175	211
10	2198	2222	2245	2269	2293	2317	2342	2366	2391	2415	226
.20	2440	2465	2490	2516	2541	2567	2593	2619	2645	2671	241
.30	2698	2724	2751	2778	2805	2832	2860	2887	2915	2943	257
.40	2971	2999	3028	3056	3085	3114	3143	3172	3202	3231	273
.50	3261	3291	3321	3351	3381	3412	3443	3474	3505	3536	289

.60	3567	3599	3631	3662	3695	3727	3759	3792	3825	3858	306
.70	3891	3924	3957	3991	4025	4059	4093	4127	4162	4197	323
.80	4231	4266	4302	4337	4373	4408	4444	4480	4517	4553	340
.90	4590	4627	4664	4701	4738	4776	4813	4851	4890	4926	358
00	4962	4999	5036	5073	5110	5147	5184	5222	5260	5297	372
.10	5334	5372	5410	5448	5486	5524	5562	5601	5640	5677	372
.20	5715	5752	5790	5828	5866	5904	5943	5981	6020	6057	380
.30	6095	6132	6170	6208	6246	6284	6323	6361	6400	6437	380
.40	6475	6512	6550	6588	6626	6664	6703	6741	6780	6817	380
Q	.00	.01	.02	.03	.04	.05	.06	.07	.08	.09	DIFF
cfs	cfs	cfs	cfs	cfs	cfs	cfs	cfs	cfs	cfs	cfs	cfs
.50	6854	6891	6928	6966	7003	7041	7079	7116	7154	7192	379
.60	7230	7268	7307	7345	7383	7422	7461	7499	7538	7577	376
.70	7616	7655	7694	7733	7772	7812	7851	7891	7931	7970	385
.80	8010	8050	8090	8130	8170	8211	8251	8292	8332	8373	394
.90	8413	8454	8495	8536	8577	8618	8660	8701	8742	8784	403
6.00	8825	8867	8909	8951	8993	9035	9077	9119	9161	9204	412
.10	9246	9289	9331	9374	9417	9460	9503	9546	9589	9632	420
.20	9676	9719	9763	9806	9850	9894	9937	9981	10025	10070	429
.30	10114	10158	10202	10247	10291	10336	10381	10426	10470	10515	438
.40	10561	10606	10651	10696	10742	10787	10833	10878	10924	10970	446
.50	11016	11062	11108	11154	11200	11247	11293	11340	11386	11433	455
.60	11480	11526	11573	11620	11668	11715	11762	11809	11857	11904	463
.70	11952	12000	12047	12095	12143	12191	12239	12288	12336	12384	472
.80	12433	12481	12530	12579	12627	12676	12725	12774	12823	12873	480
.90	12922	12971	13021	13070	13120	13170	13220	13269	13319	13369	489
7.00	13420	13472	13524	13576	13628	13681	13733	13786	13838	13891	497
10	13944	13997	14050	14103	14156	14209	14263	14316	14370	14423	524
.20	14477	14531	14585	14639	14693	14747	14801	14856	14910	14965	533
.30	15019	15074	15129	15184	15239	15294	15349	15404	15459	15515	542
Q	.00	.01	.02	.03	.04	.05	.06	.07	.08	.09	DIFF
cfs	cfs	cfs	cfs	cfs	cfs	cfs	cfs	cfs	cfs	cfs	cfs
.40	15570	15626	15682	15737	15793	15849	15905	15961	16017	16074	551
.50	16130	16187	16243	16300	16356	16413	16470	16527	16584	16641	559
.60	16699	16756	16813	16871	16929	16986	17044	17102	17160	17218	568
.70	17276	17334	17393	17451	17509	17568	17627	17685	17744	17803	577
.80	17862	17921	17980	18040	18099	18158	18218	18277	18337	18397	586
.90	18457	18517	18577	18637	18697	18757	18818	18878	18939	18999	594
8.00	19060	19121	19182	19243	19304	19365	19426	19488	19549	19611	603
.10	19672	19734	19796	19858	19919	19981	20044	20106	20168	20230	612
.20	20293	20355	20418	20481	20543	20606	20669	20732	20796	20859	620
.30	20922	20985	21049	21112	21176	21240	21304	21368	21432	21496	629
.40	21560	21624	21688	21753	21817	21882	21946	22011	22076	22141	637
.50	22206	22271	22336	22402	22467	22532	22598	22663	22729	22795	646
.60	22861	22927	22993	23059	23125	23191	23258	23324	23391	23457	654
.70	23524	23591	23658	23724	23792	23859	23926	23993	24060	24128	663
.80	24195	24263	24331	24399	24466	24534	24602	24671	24739	24807	671
.90	24875	24944	25012	25081	25150	25219	25287	25356	25426	25495	680
9.00	25564	25633	25703	25772	25842	25911	25981	26051	26121	26191	688
.10	26261	26331	26401	26471	26542	26612	26683	26753	26824	26895	696
.20	26966	27037	27108	27179	27250	27321	27393	27464	27536	27607	705
	.00	.01	.02	.03	.04	.05	.06	.07	.08	.09	DIFF
cfs	cfs	cfs	cfs	cfs	cfs	cfs	cfs	cfs	cfs	cfs	cfs
.30	27679	27751	27823	27895	27967	28039	28111	28183	28256	28328	713

.40	28401	28473	28546	28619	28692	28765	28838	28911	28984	29057	721
.50	29130	29204	29277	29351	29425	29499	29572	29646	29720	29794	729
.60	29869	29943	30017	30092	30166	30241	30315	30390	30465	30540	738
.70	30615	30690	30765	30840	30916	30991	31067	31142	31218	31294	746
80	31369	31445	31521	31597	31674	31750	31826	31903	31979	32056	754
.90	32132	32209	32286	32363	32440	32517	32594	32671	32748	32826	762
10.0	32903	32981	33058	33136	33214	33291	33369	33447	33526	33604	770
.10	33682	33760	33839	33917	33996	34074	34153	34232	34311	34390	778
.20	34469	34548	34627	34707	34786	34866	34945	35025	35104	35184	787
.30	35264	35344	35424	35504	35584	35665	35745	35826	35906	35987	795
.40	36067	36148	36229	36310	36391	36472	36553	36634	36716	36797	803
.50	36879	36960	37042	37124	37205	37287	37369	37451	37533	37616	811
.60	37698	37780	37863	37945	38028	38110	38193	38276	38359	38442	819
.70	38525	38608	38692	38775	38858	38942	39025	39109	39193	39276	827
.80	39360	39444	39528	39612	39697	39781	39865	39950	40034	40119	835
.90	40204	40288	40373	40458	40543	40628	40713	40799	40884	40969	843
11.0	41055	41140	41226	41312	41397	41483	41569	41655	41741	41828	851
.10	41914	42000	42087	42173	42260	42346	42433	42520	42607	42694	859
Q	.00	.01	.02	.03	.04	.05	.06	.07	.08	.09	DIFF
cfs	cfs	cfs	cfs	cfs	cfs	cfs	cfs	cfs	cfs	cfs	cfs
.20	42781	42868	42955	43042	43130	43217	43305	43392	43480	43568	866
.30	43656	43744	43832	43920	44008	44096	44184	44273	44361	44450	874
.40	44538	44627	44716	44805	44894	44983	45072	45161	45250	45340	882
.50	45429	45519	45608	45698	45788	45877	45967	46057	46147	46237	890
.60	46328	46418	46508	46599	46689	46780	46870	46961	47052	47143	898
.70	47234	47325	47416	47507	47599	47690	47781	47873	47965	48056	906
.80	48148	48240	48332	48424	48516	48608	48700	48792	48885	48977	914
.90	49070	49163	49255	49348	49441	49534	49627	49720	49813	49906	921
.0	50000										929

Pace, Pamela

From: Thomas S Brennan [tbrennan@usgs.gov]
Sent: Wednesday, August 07, 2002 1:38 PM
To: ppace@idwr.state.id.us
Cc: Thomas S Brennan; Nathan D Jacobson
Subject: Snake River at Neeley Data

Pam,

Here are the Variable Shift correction table, showing our shift application to the record, and
the Daily Values Table. If the table wraps, let me know and I'll pull a text file.

Tom Brennan
USGS, Hydrographer

VARIABLE SHIFT VALUES
==========

AGENCY CODE: USGS WATER YEAR: 2002
STATION ID: 13077000
STATION NAME: SNAKE RIVER AT NEELEY ID
DATA DESCRIPTION: GAGE HEIGHT - AUX from DCP, IN (FEET)

DATE/TIME	INPUT	SHIFT	INPUT	SHIFT	INPUT	SHIFT
10 04 0830	1.30	0.00	7.00	0.00	12.00	0.00
10 16 1200	4.00	0.00	5.50	0.00	8.00	0.00
11 20 1130	4.00	0.03	5.50	0.11	8.00	0.00
01 11 1500	4.00	0.03	5.50	0.11	8.00	0.00
04 04 1400	4.00	0.03	5.50	0.11	8.00	0.00
05 09 0930	4.00	0.03	5.50	0.11	8.00	0.00
06 11 1330	4.00	0.00	5.50	0.00	8.00	0.00
07 15 1100	1.30	0.00	7.00	0.00	12.00	0.00
07 30 1030	1.30	-0.18	7.00	-0.18	12.00	0.00

UNITED STATES DEPARTMENT OF THE INTERIOR - GEOLOGICAL SURVEY - IDAHO DISTRICT 08/07/2002

STATION NUMBER 13077000 SNAKE RIVER AT NEELEY ID STREAM SOURCE AGENCY USGS
LATITUDE 424606 LONGITUDE 1125242 DRAINAGE AREA 13600 DATUM 4241.60 STATE 16 COUNTY 077
PROVISIONAL DATA - AUX from DCP SUBJECT TO REVISION
DISCHARGE, CUBIC FEET PER SECOND, WATER YEAR OCTOBER 2001 TO SEPTEMBER 2002
DAILY MEAN VALUES

DAY	OCT	NOV	DEC	JAN	FEB	MAR	APR	MAY	JUN	JUL	AUG	SEP
1	4910	361	336	363	362	408	2090	6460	9990	11700	10400	---
2	4460	362	335	---	363	410	2110	6850	9820	11500	10500	---
3	4480	359	336	366	364	410	2130	7360	9730	11300	10500	---
4	4620	360	335	367	363	410	2110					

Pace, Pamela

From: Thomas S Brennan [tbrennan@usgs.gov]
Sent: Monday, August 12, 2002 9:45 AM
To: Pace, Pamela
Cc: Thomas S Brennan; A. Kay Lehmann
Subject: RE: Snake River near Minidoka Measurement

Pam,

Yes, the Twin Falls Field Office was able to make the measurement on Aug. 8. The measurement was rated FAIR, due to windy conditions, and the trend of the shifting was negative, as was the measurement that was made on July 15. The hydrographer noticed that there was probably an increase in aquatic growth, which would tend to raise the stage and affect the negative shifting by causing a slight backwater effect. After analysis, it was decided to use a -.10 ft shift to the rating table, which results in a reduction of the computed discharge. The negative shift has been prorated by variable stage from June 11, when no shift was found, to July 15. The shift is then held constant at -.10 ft from July 15 forward.

Both Snake River at Neeley and Snake River at Minidoka will be measured again on Aug. 16. I noticed that the VAX picked up this -.10 ft shift in their table at 0400 on Aug. 9.

The shift table is shown below:

VARIABLE SHIFT VALUES
==========
AGENCY CODE: USGS WATER YEAR: 2002
STATION ID: 13081500
STATION NAME: SNAKE R NR MINIDOKA ID (AT HOWELLS FERRY)
DATA DESCRIPTION: GAGE HEIGHT from DCP, IN (FEET)

DATE/TIME MM DD/TTTT	INPUT	SHIFT	INPUT	SHIFT	INPUT	SHIFT
11 19 1048	6.00	0.00	8.00	0.00	9.00	0.00
01 11 1010	6.00	0.00	8.00	0.00	9.00	0.00
03 21 0730	6.00	0.00	8.00	0.00	9.00	0.00
05 09 1300	6.00	0.00	8.00	0.00	9.00	0.00
06 11 0955	6.00	0.00	8.00	0.00	9.00	0.00
07 15 1137	6.00	-0.10	8.00	-0.10	9.00	-0.10
08 08 0915	6.00	-0.10	8.00	-0.10	9.00	-0.10

Tom Brennan
USGS, Hydrographer

"Pace, Pamela"
<ppace@idwr.stat
e.id.us>
08/12/2002 09:17
AM

To: 'Thomas S Brennan' <tbrennan@usgs.gov>
cc:
Subject: RE: Snake River near Minidoka Measurement

Tom,

Do you have the results of this measurement yet?

Pam

-----Original Message-----
From: Thomas S Brennan [mailto:tbrennan@usgs.gov]
Sent: Thursday, August 08, 2002 7:48 AM
To: ppace@idwr.state.id.us
Subject: Snake River near Minidoka Measurement

Pam,

The Twin Falls office will be making a discharge measurement tomorrow, Aug. 9 at Snake River near Minidoka to check for any increased shifting.

Tom Brennan
USGS, Hydrographer

UNITED STATES DEPARTMENT OF THE INTERIOR - GEOLOGICAL SURVEY - IDAHO DISTRICT 08/07/2002

STATION NUMBER 13077000 SNAKE RIVER AT NEELEY ID STREAM SOURCE AGENCY USGS
LATITUDE 424606 LONGITUDE 1125242 DRAINAGE AREA 13600 DATUM 4241.60 STATE 16 COUNTY 077
PROVISIONAL DATA - AUX from DCP SUBJECT TO REVISION
DISCHARGE, CUBIC FEET PER SECOND, WATER YEAR OCTOBER 2001 TO SEPTEMBER 2002
DAILY MEAN VALUES

Day 182

DAY	OCT	NOV	DEC	JAN	FEB	MAR	APR	MAY	JUN	JUL	AUG	SEP
1	4910	361	336	363	362	408	2090	6460	9990	11700	10400	---
2	4460	362	335	---	363	410	2110	6850	9820	11500	10500	---
3	4480	359	336	366	364	410	2130	7360	9730	11300	10500	---
4	4620	360	335	367	363	410	2110	7910	9620	11000	10400	---
5	4720	363	340	363	363	412	2060	8120	9600	11000	10400	---
6	4720	365	350	366	364	416	2070	8340	9510	11100	10400	---
7	4570	368	348	368	365	417	2070	8540	9560	11200	---	---
8	4300	368	346	367	372	417	2080	8390	9600	11200	---	---
9	4160	370	348	369	368	416	2130	8170	9560	11200	---	---
10	4050	372	349	372	367	415	1990	8080	9530	11000	---	---
11	3390	364	349	356	369	418	1620	8070	9460	10900	---	---
12	2650	364	350	349	369	421	1580	8010	9460	11000	---	---
13	1950	368	357	350	369	419	1900	---	9620	11200	---	---
14	933	369	362	349	372	420	2140	8650	10200	11300	---	---
15	393	371	354	351	372	420	2230	8870	10400	11400	---	---
16	376	372	356	351	372	421	2470	---	10600	11400	---	---
17	377	374	358	351	373	423	2470	---	11000	11100	---	---
18	381	376	353	354	375	423	2250	9380	11000	10800	---	---
19	384	378	355	356	374	425	2440	9350	11200	10600	---	---
20	384	379	354	356	373	426	3020	9310	11300	10600	---	---
21	380	348	354	362	372	425	2840	9240	11300	10600	---	---
22	382	326	354	358	372	425	2760	---	11300	10500	---	---
23	383	325	354	360	374	427	---	8720	11300	10500	---	---
24	387	326	354	360	377	427	---	8180	11300	10400	---	---
25	377	328	355	364	372	---	3440	7790	11700	10400	---	---
26	376	328	356	361	372	427	3480	7980	12100	10300	---	---
27	383	330	358	361	377	764	3860	8140	12000	10400	---	---
28	396	332	360	360	398	1370	4470	8380	11700	10300	---	---
29	396	338	360	360	---	1920	5100	8960	11700	10300	---	---
30	372	330	361	360	---	2150	5900	9820	11600	10300	---	---
31	359	---	362	361	---	2100	---	---	---	10300	---	---
TOTAL	60399	10674	10899	---	10383	---	---	---	---	---	---	---
MEAN	1948	356	352	---	371	---	---	---	---	---	---	---
MAX	4910	379	362	---	398	---	---	---	---	---	---	---
MIN	359	325	335	---	362	---	---	---	---	---	---	---
AC-FT	119800	21170	21620	---	20590	---	---	---	---	---	---	---

Data Added to history file

OLD

7-AUG-02

13077000 SNAKE RIVER AT NEELEY
DISCHARGE, CUBIC FEET PER SECOND, IRRIGATION YEAR NOVEMBER 2001 TO OCTOBER 2002
MEAN VALUES

DAY	NOV	DEC	JAN	FEB	MAR	APR	MAY	JUN	JUL	AUG	SEP	OCT
1	352	335	363	362	408	2100	6460	9981	11799	12615	---	---
2	353	335	362	363	410	2100	6860	9816	11504	10490	---	---
3	355	336	366	364	410	2130	7360	9730	11254	10526	---	---
4	355	335	367	363	410	2110	7910	9623	10966	10445	---	---
5	358	340	364	363	412	2060	8120	9610	11041	---	---	---
6	361	350	366	364	416	2070	8340	9521	11110	---	---	---
7	363	348	367	365	417	2070	8540	9574	11192	---	---	---
8	363	346	367	372	417	2080	8390	9607	11227	---	---	---
9	366	348	369	368	416	2140	7710	9568	11197	---	---	---
10	368	349	372	367	415	1990	7649	9543	11032	---	---	---
11	359	349	356	369	418	1620	7632	9477	10894	---	---	---
12	360	350	349	369	420	1580	7574	9462	11012	---	---	---
13	363	357	350	369	420	1910	7867	9632	11212	---	---	---
14	366	362	348	372	420	2130	8243	10245	11309	---	---	---
15	371	354	351	372	420	2220	8458	10402	11451	---	---	---
16	372	356	351	372	421	2470	8441	10635	11440	---	---	---
17	373	358	350	372	423	2470	8651	10945	11209	---	---	---
18	377	354	354	375	423	2250	8992	10973	10945	---	---	---
19	378	355	356	374	424	2440	8955	11160	10792	---	---	---
20	379	354	357	373	426	3020	9126	11295	10821	---	---	---
21	348	354	361	372	425	2840	9230	11312	10900	---	---	---
22	326	354	358	372	425	2760	9147	11290	10868	---	---	---
23	325	354	360	374	427	2930	8727	11274	10886	---	---	---
24	326	354	361	377	428	3220	8184	11269	10927	---	---	---
25	328	355	364	372	428	3450	7784	11715	10915	---	---	---
26	328	356	361	372	427	3480	7970	12048	10950	---	---	---
27	330	358	361	378	765	3860	8132	11986	11027	---	---	---
28	332	360	360	398	1370	4470	8383	11986	11015	---	---	---
29	338	360	359	---	1920	5100	8959	12028	11075	---	---	---
30	330	361	360	---	2150	5890	9822	11966	11114	---	---	---
31	---	362	361	---	2100	---	10207	---	11076	---	---	---
TOTAL	10603	10899	11151	10383	19211	80960	257822	317673	344160	44076		
MEAN	353	352	360	371	620	2699	8317	10589	11102	11019		
MAX	379	362	372	398	2150	5890	10207	12048	11799	12615		
MIN	325	335	348	362	408	1580	6460	9462	10792	10445		
AC-FT	21031	21618	22118	20595	38105	160584	511389	630105	682641	87425		

IRRIGATION YEAR 2002 TOTAL 1106938 MEAN 3033 AC-FT 2195611

13077000 SNAKE RIVER AT NEELEY
DISCHARGE, CUBIC FEET PER SECOND, IRRIGATION YEAR NOVEMBER 2001 TO OCTOBER 2002
MEAN VALUES

DAY	NOV	DEC	JAN	FEB	MAR	APR	MAY	JUN	JUL	AUG	SEP	OCT
1	352	335	363	362	408	2100	6460	9981	11700	10400	---	---
2	353	335	362	363	410	2100	6860	9816	11500	10500	---	---
3	355	336	366	364	410	2130	7360	9730	11300	10500	---	---
4	355	335	367	363	410	2110	7910	9623	11000	10445	---	---
5	358	340	364	363	412	2060	8120	9610	11000	10418	---	---
6	361	350	366	364	416	2070	8340	9521	11100	10420	---	---
7	363	348	367	365	417	2070	8540	9574	11200	---	---	---
8	363	346	367	372	417	2080	8390	9607	11200	---	---	---
9	366	348	369	368	416	2140	7710	9568	11200	---	---	---
10	368	349	372	367	415	1990	7649	9543	11000	---	---	---
11	359	349	356	369	418	1620	7632	9477	10900	---	---	---
12	360	350	349	369	420	1580	7574	9462	11000	---	---	---
13	363	357	350	369	420	1910	7867	9632	11200	---	---	---
14	366	362	348	372	420	2130	8243	10245	11300	---	---	---
15	371	354	351	372	420	2220	8458	10402	11400	---	---	---
16	372	356	351	372	421	2470	8441	10635	11400	---	---	---
17	373	358	350	372	423	2470	8651	10945	11100	---	---	---
18	377	354	354	375	423	2250	8992	10973	10800	---	---	---
19	378	355	356	374	424	2440	8955	11160	10600	---	---	---
20	379	354	357	373	426	3020	9126	11295	10600	---	---	---
21	348	354	361	372	425	2840	9230	11312	10600	---	---	---
22	326	354	358	372	425	2760	9147	11290	10500	---	---	---
23	325	354	360	374	427	2930	8727	11274	10500	---	---	---
24	326	354	361	377	428	3220	8184	11269	10400	---	---	---
25	328	355	364	372	428	3450	7784	11715	10400	---	---	---
26	328	356	361	372	427	3480	7970	12048	10300	---	---	---
27	330	358	361	378	765	3860	8132	11986	10400	---	---	---
28	332	360	360	398	1370	4470	8383	11700	10300	---	---	---
29	338	360	359	---	1920	5100	8959	11700	10300	---	---	---
30	330	361	360	---	2150	5890	9822	11600	10300	---	---	---
31	---	362	361	---	2100	---	10207	---	10300	---	---	---
TOTAL	10603	10899	11151	10383	19211	80960	257822	316693	336800	62683		
MEAN	353	352	360	371	620	2699	8317	10556	10865	10447		
MAX	379	362	372	398	2150	5890	10207	12048	11700	10500		
MIN	325	335	348	362	408	1580	6460	9462	10300	10400		
AC-FT	21031	21618	22118	20595	38105	160584	511389	628161	668043	124332		

IRRIGATION YEAR 2002 TOTAL 1117205 MEAN 3061 AC-FT 2215975

Hydromet Neeley

AMFI HJ

WATER YEAR OCTOBER 2001 TO SEPTEMBER 2002

DAY	OCT	NOV	DEC	JAN	FEB	MAR	APR	MAY	JUN	JUL	AUG	SEP
1	0.00	0.00	0.00	0.00	0.00	0.00	0.00	0.00	0.09	0.00	-0.18	---
2	0.00	0.00	0.00	0.00	0.00	0.00	0.00	0.00	0.09	0.00	-0.18	---
3	0.00	0.00	0.00	0.00	0.00	0.00	0.00	0.00	0.09	0.00	-0.18	---
4	0.00	0.00	0.00	0.00	0.00	0.00	0.00	0.00	0.09	0.00	-0.18	---
5	0.00	0.00	0.00	0.00	0.00	0.00	0.00	0.00	0.09	0.00	-0.18	---
6	0.00	0.00	0.00	0.00	0.00	0.00	0.00	0.00	0.09	0.00	-0.18	---
7	0.00	0.00	0.00	0.00	0.00	0.00	0.00	0.00	0.09	0.00	---	---
8	0.00	0.00	0.00	0.00	0.00	0.00	0.00	0.00	0.09	0.00	---	---
9	0.00	0.00	0.00	0.00	0.00	0.00	0.00	0.00	0.09	0.00	---	---
10	0.00	0.00	0.00	0.00	0.00	0.00	0.00	0.00	0.09	0.00	---	---
11	0.00	0.00	0.00	0.00	0.00	0.00	0.00	0.00	0.09	0.00	---	---
12	0.00	0.00	0.00	0.00	0.00	0.00	0.00	0.00	0.09	0.00	---	---
13	0.00	0.00	0.00	0.00	0.00	0.00	0.00	0.00	0.09	0.00	---	---
14	0.00	0.00	0.00	0.00	0.00	0.00	0.00	0.00	0.08	0.00	---	---
15	0.00	0.00	0.00	0.00	0.00	0.00	0.00	0.00	0.08	0.00	---	---
16	0.00	0.00	0.00	0.00	0.00	0.00	0.00	0.00	0.08	0.00	---	---
17	0.00	0.00	0.00	0.00	0.00	0.00	0.00	0.00	0.08	0.00	---	---
18	0.00	0.00	0.00	0.00	0.00	0.00	0.00	0.00	0.08	0.00	---	---
19	0.00	0.00	0.00	0.00	0.00	0.00	0.00	0.00	0.08	0.00	---	---
20	0.00	0.00	0.00	0.00	0.00	0.00	0.00	0.10	0.07	0.00	---	---
21	0.00	0.00	0.00	0.00	0.00	0.00	0.00	0.10	0.07	0.00	---	---
22	0.00	0.00	0.00	0.00	0.00	0.00	0.00	0.10	0.08	0.00	---	---
23	0.00	0.00	0.00	0.00	0.00	0.00	0.00	0.10	0.08	0.00	---	---
24	0.00	0.00	0.00	0.00	0.00	0.00	0.00	0.11	0.08	0.00	---	---
25	0.00	0.00	0.00	0.00	0.00	0.00	0.00	0.11	0.06	0.00	---	---
26	0.00	0.00	0.00	0.00	0.00	0.00	0.00	0.11	0.07	0.00	---	---
27	0.00	0.00	0.00	0.00	0.00	0.00	0.00	0.11	0.07	0.00	---	---
28	0.00	0.00	0.00	0.00	0.00	0.00	0.00	0.10	0.07	0.00	---	---
29	0.00	0.00	0.00	0.00		0.00	0.00	0.09	0.07	0.00	---	---
30	0.00	0.00	0.00	0.00		0.00	0.00	0.09	0.07	0.00	---	---
31	0.00		0.00	0.00		0.00		0.09		0.00	---	
TOTAL	0.00	0.00	0.00	0.00	0.00	0.00	0.00	1.20	2.46	0.00	-1.08	0.00
MEAN	0.00	0.00	0.00	0.00	0.00	0.00	0.00	0.04	0.08	0.00	-0.18	0.00
MAX	0.00	0.00	0.00	0.00	0.00	0.00	0.00	0.11	0.09	0.00	-0.18	0.00
	(1)	(1)	(1)	(1)	(1)	(1)	(1)	(24)	(6)	(1)	(1)	(0)
MIN	0.00	0.00	0.00	0.00	0.00	0.00	0.00	0.00	0.06	0.00	-0.18	0.00
	(1)	(1)	(1)	(1)	(1)	(1)	(1)	(1)	(25)	(1)	(1)	(0)

WATER YEAR 2002 TOTAL 2.58 MEAN 0.01 MAX 0.11 MIN -0.18

3 measurements Variable shift

prorated rate -.18

No shift

USGS site says measured 5/9 and 6/11, 7/15, 7/30

UNITED STATES DEPARTMENT OF THE INTERIOR - GEOLOGICAL SURVEY - IDAHO DISTRICT 08/12/2002

STATION NUMBER 13081500 SNAKE R NR MINIDOKA ID (AT HOWELLS FERRY) STREAM SOURCE AGENCY USGS
LATITUDE 424023 LONGITUDE 1132958 DRAINAGE AREA 15700.00 DATUM 4132.20 STATE 16 COUNTY 067
PROVISIONAL DATA SUBJECT TO REVISION

DISCHARGE, CUBIC FEET PER SECOND, WATER YEAR OCTOBER 2001 TO SEPTEMBER 2002
DAILY MEAN VALUES

DAY	OCT	NOV	DEC	JAN	FEB	MAR	APR	MAY	JUN	JUL	AUG	SEP
1	5260	501	539	603	560	525	753	4590	7750	8440	8670	---
2	4420	516	557	603	560	523	615	5060	7640	8550	8730	---
3	4420	576	550	620	560	520	591	5420	7460	8610	8680	---
4	4360	596	587	623	560	540	587	5830	7320	8650	8660	---
5	4250	582	632	602	560	578	575	6010	7410	8700	8770	---
6	4140	531	610	599	560	575	612	6200	7440	8820	8690	---
7	3980	546	e600	599	560	585	703	6510	7460	8860	8570	---
8	3600	561	e600	596	614	e600	583	6260	7620	8900	8490	---
9	3380	578	e600	594	563	589	575	5990	7550	8880	8340	---
10	3200	552	595	583	557	584	597	6000	7490	8760	8370	---
11	2910	534	606	578	561	593	594	6190	7430	8780	8450	---
12	2590	551	594	603	571	595	608	6270	7340	8700	---	---
13	2650	549	586	626	556	665	606	6440	7370	8800	---	---
14	1590	539	e600	582	562	595	617	6830	7590	8950	---	---
15	502	543	e600	569	564	574	682	6890	7750	9070	---	---
16	513	555	589	558	507	566	872	6930	7860	9000	---	---
17	476	541	591	553	520	571	794	6980	8020	8910	---	---
18	479	540	582	556	517	581	810	7090	8080	8750	---	---
19	469	577	583	560	518	584	868	7130	8150	8810	---	---
20	464	568	576	563	522	579	1680	7100	7980	8860	---	---
21	480	555	604	579	516	570	1750	7310	7650	8850	---	---
22	492	561	596	e550	515	573	1800	7500	7360	8750	---	---
23	535	647	e600	e550	522	601	1920	7110	7700	8570	---	---
24	507	579	e600	563	e500	616	1990	6950	8050	8580	---	---
25	496	566	e600	557	527	604	2800	6800	8210	8670	---	---
26	562	546	e600	556	520	583	2890	6840	8320	8770	---	---
27	529	539	628	565	522	656	2890	6910	8370	8920	---	---
28	510	550	618	570	529	651	3230	6880	8740	8990	---	---
29	510	553	611	567	---	617	3750	7060	8530	9010	---	---
30	524	547	613	567	---	654	4200	7590	8400	8850	---	---
31	558	---	610	562	---	639	---	7900	---	8810	---	---
TOTAL	59356	16679	18457	17956	15203	18286	41542	204570	234040	272570	---	---
MEAN	1915	556	595	579	543	590	1385	6599	7801	8793	---	---
MAX	5260	647	632	626	614	665	4200	7900	8740	9070	---	---
MIN	464	501	539	550	500	520	575	4590	7320	8440	---	---
AC-FT	117700	33080	36610	35620	30160	36270	82400	405800	464200	540600	---	---

e Estimated

UNITED STATES DEPARTMENT OF THE INTERIOR - GEOLOGICAL SURVEY - IDAHO DISTRICT 08/12/2002

STATION NUMBER 13081500 SNAKE R NR MINIDOKA ID (AT HOWELLS FERRY) STREAM SOURCE AGENCY USGS
LATITUDE 424023 LONGITUDE 1132958 DRAINAGE AREA 15700.00 DATUM 4132.20 STATE 16 COUNTY 067
PROVISIONAL DATA - AUX from datalogger SUBJECT TO REVISION

DISCHARGE, CUBIC FEET PER SECOND, WATER YEAR OCTOBER 2001 TO SEPTEMBER 2002
DAILY MEAN VALUES

DAY	OCT	NOV	DEC	JAN	FEB	MAR	APR	MAY	JUN	JUL	AUG	SEP
1	5260	501	549	601	565	534	755	4590	7750	8620	---	---
2	4430	515	563	596	565	532	616	5060	7640	8730	---	---
3	4420	578	558	616	568	533	592	5420	7460	8800	---	---
4	4360	598	588	621	569	550	588	5830	7320	8860	---	---
5	4250	585	633	600	572	583	579	6010	7410	8910	---	---
6	4140	543	610	595	570	577	616	6200	7440	9020	---	---
7	3980	554	637	598	570	586	703	6510	7460	9090	---	---
8	3600	566	604	592	615	732	586	6260	7620	9120	---	---
9	3380	582	620	593	568	590	579	5990	7550	9100	---	---
10	3200	560	594	586	565	585	598	6000	7490	9010	---	---
11	2920	541	603	582	569	593	594	6190	7430	9040	---	---
12	2590	554	594	602	576	596	608	6270	7340	8960	---	---
13	2650	556	587	624	566	665	606	6440	7400	9060	---	---
14	1590	545	628	583	569	595	618	6830	7610	9240	---	---
15	502	545	701	573	573	577	684	6890	7780	---	---	---
16	513	559	588	566	522	572	871	6930	7890	---	---	---
17	477	550	590	560	533	574	794	6980	8070	---	---	---
18	480	546	585	567	528	584	809	7090	8130	---	---	---
19	468	581	585	565	530	586	870	7130	8200	---	---	---
20	464	575	580	571	532	583	1680	7100	8070	---	---	---
21	480	564	604	582	527	574	1750	7310	7730	---	---	---
22	492	568	597	595	529	576	1800	7500	7450	---	---	---
23	537	648	643	584	533	602	1920	7110	7790	---	---	---
24	506	585	604	569	565	615	1990	6950	8160	---	---	---
25	496	572	609	566	540	605	2810	6800	8320	---	---	---
26	564	555	717	565	533	585	2890	6840	8450	---	---	---
27	527	548	625	572	532	657	2900	6910	8520	---	---	---
28	508	559	617	574	538	654	3230	6880	8880	---	---	---
29	508	561	611	573	---	619	3750	7060	8680	---	---	---
30	524	556	610	572	---	654	4200	7590	8570	---	---	---
31	559	---	610	567	---	640	---	7900	---	---	---	---
TOTAL	59375	16850	18844	18110	15522	18508	41586	204570	235610	---	---	---
MEAN	1915	562	608	584	554	597	1386	6599	7854	---	---	---
MAX	5260	648	717	624	615	732	4200	7900	8880	---	---	---
MIN	464	501	549	560	522	532	579	4590	7320	---	---	---
AC-FT	117800	33420	37380	35920	30790	36710	82490	405800	467300	---	---	---

MAIN # 387 1300
TOM BRENNAN 38, 1366

Hydromet

MINI HJ

WATER YEAR OCTOBER 2001 TO SEPTEMBER 2002

DAY	OCT	NOV	DEC	JAN	FEB	MAR	APR	MAY	JUN	JUL	AUG	SEP
1	0.00	0.00	0.00	0.00	0.00	0.00	0.00	0.00	0.00	0.00	0.00	---
2	0.00	0.00	0.00	0.00	0.00	0.00	0.00	0.00	0.00	0.00	0.00	---
3	0.00	0.00	0.00	0.00	0.00	0.00	0.00	0.00	0.00	0.00	0.00	---
4	0.00	0.00	0.00	0.00	0.00	0.00	0.00	0.00	0.00	0.00	0.00	---
5	0.00	0.00	0.00	0.00	0.00	0.00	0.00	0.00	0.00	0.00	0.00	---
6	0.00	0.00	0.00	0.00	0.00	0.00	0.00	0.00	0.00	0.00	0.00	---
7	0.00	0.00	0.00	0.00	0.00	0.00	0.00	0.00	0.00	0.00	---	---
8	0.00	0.00	0.00	0.00	0.00	0.00	0.00	0.00	0.00	0.00	---	---
9	0.00	0.00	0.00	0.00	0.00	0.00	0.00	0.00	0.00	0.00	---	---
10	0.00	0.00	0.00	0.00	0.00	0.00	0.00	0.00	0.00	0.00	---	---
11	0.00	0.00	0.00	0.00	0.00	0.00	0.00	0.00	0.00	0.00	---	---
12	0.00	0.00	0.00	0.00	0.00	0.00	0.00	0.00	0.00	0.00	---	---
13	0.00	0.00	0.00	0.00	0.00	0.00	0.00	0.00	0.00	0.00	---	---
14	0.00	0.00	0.00	0.00	0.00	0.00	0.00	0.00	0.00	0.00	---	---
15	0.00	0.00	0.00	0.00	0.00	0.00	0.00	0.00	0.00	0.00	---	---
16	0.00	0.00	0.00	0.00	0.00	0.00	0.00	0.00	0.00	0.00	---	---
17	0.00	0.00	0.00	0.00	0.00	0.00	0.00	0.00	0.00	0.00	---	---
18	0.00	0.00	0.00	0.00	0.00	0.00	0.00	0.00	0.00	0.00	---	---
19	0.00	0.00	0.00	0.00	0.00	0.00	0.00	0.00	0.00	0.00	---	---
20	0.00	0.00	0.00	0.00	0.00	0.00	0.00	0.00	0.00	0.00	---	---
21	0.00	0.00	0.00	0.00	0.00	0.00	0.00	0.00	0.00	0.00	---	---
22	0.00	0.00	0.00	0.00	0.00	0.00	0.00	0.00	0.00	0.00	---	---
23	0.00	0.00	0.00	0.00	0.00	0.00	0.00	0.00	0.00	0.00	---	---
24	0.00	0.00	0.00	0.00	0.00	0.00	0.00	0.00	0.00	0.00	---	---
25	0.00	0.00	0.00	0.00	0.00	0.00	0.00	0.00	0.00	0.00	---	---
26	0.00	0.00	0.00	0.00	0.00	0.00	0.00	0.00	0.00	0.00	---	---
27	0.00	0.00	0.00	0.00	0.00	0.00	0.00	0.00	0.00	0.00	---	---
28	0.00	0.00	0.00	0.00	0.00	0.00	0.00	0.00	0.00	0.00	---	---
29	0.00	0.00	0.00	0.00		0.00	0.00	0.00	0.00	0.00	---	---
30	0.00	0.00	0.00	0.00		0.00	0.00	0.00	0.00	0.00	---	---
31	0.00		0.00	0.00		0.00		0.00		0.00	---	
TOTAL	0.00	0.00	0.00	0.00	0.00	0.00	0.00	0.00	0.00	0.00	0.00	0.00
MEAN	0.00	0.00	0.00	0.00	0.00	0.00	0.00	0.00	0.00	0.00	0.00	0.00
MAX	0.00	0.00	0.00	0.00	0.00	0.00	0.00	0.00	0.00	0.00	0.00	0.00
	(1)	(1)	(1)	(1)	(1)	(1)	(1)	(1)	(1)	(1)	(1)	(0)
MIN	0.00	0.00	0.00	0.00	0.00	0.00	0.00	0.00	0.00	0.00	0.00	0.00
	(1)	(1)	(1)	(1)	(1)	(1)	(1)	(1)	(1)	(1)	(1)	(0)

WATER YEAR 2002 TOTAL 0.00 MEAN 0.00 MAX 0.00 MIN 0.00

No shifting for entire year is normal

USGS site says measured 5/9, 6/11, 7/15

MINI QD

WATER YEAR OCTOBER 2001 TO SEPTEMBER 2002

DAY	OCT	NOV	DEC	JAN	FEB	MAR	APR	MAY	JUN	JUL	AUG	SEP
1	5259.52	501.49	539.46	602.90	560.00	524.69	752.68	4585.18	7749.57	8617.02	8969.42	---
2	4424.98	515.72	556.56	603.93	559.63	523.23	615.27	5057.53	7641.73	8727.93	9021.88	---
3	4424.17	576.30	550.08	619.75	560.00	519.77	591.09	5425.24	7458.66	8795.33	8973.33	---
4	4362.10	595.72	587.19	622.82	560.00	539.92	586.51	5830.18	7318.24	8860.26	8954.26	---
5	4248.00	581.65	632.11	601.58	560.00	578.33	575.07	6006.91	7408.40	8907.20	9062.39	---
6	4139.39	531.06	610.43	598.61	560.00	575.33	612.82	6201.40	7438.14	9029.26	8986.04	---
7	3982.34	546.05	637.51	598.87	560.48	584.61	703.27	6511.12	7458.24	9102.11	8860.79	---
8	3600.05	560.63	604.32	595.65	613.79	730.64	583.47	6263.86	7622.01	9137.90	8782.29	---
9	3384.26	578.23	620.58	593.55	563.07	588.98	575.00	5988.01	7553.39	9117.71	8383.43	---
10	3201.40	551.96	594.97	583.31	557.06	584.01	597.10	5999.89	7490.11	9014.55	8373.86	---
11	2914.40	534.42	605.58	578.19	561.02	593.21	593.50	6188.78	7431.84	9047.51	8445.27	---
12	2588.80	550.72	593.72	602.54	571.35	595.30	608.33	6271.62	7339.87	8966.90	---	---
13	2651.59	548.53	586.27	625.61	556.28	664.84	605.65	6442.49	7393.55	9073.54	---	---
14	1593.77	539.20	627.46	582.23	561.92	594.70	617.45	6824.15	7618.01	9248.50	---	---
15	502.36	542.76	702.23	568.80	564.47	574.28	682.29	6877.61	7780.75	9368.28	---	---
16	513.22	555.46	589.44	558.26	506.93	566.37	871.68	6924.96	7901.71	9301.04	---	---
17	476.49	541.38	591.22	552.95	520.47	570.88	794.39	6974.79	8077.17	9208.47	---	---
18	478.69	540.41	581.31	556.34	516.69	580.82	810.25	7093.96	8139.31	9042.53	---	---
19	469.33	577.34	583.20	560.00	518.31	583.81	867.43	7135.00	8207.71	9102.47	---	---
20	463.72	568.57	576.05	563.24	521.67	579.11	1676.27	7106.80	8067.35	9159.22	---	---
21	479.87	555.37	603.99	579.49	515.97	569.52	1753.99	7313.18	7731.91	9151.57	---	---
22	491.73	561.18	596.28	594.41	514.87	572.62	1802.31	7498.58	7441.33	9044.59	---	---
23	535.15	647.13	644.57	581.33	521.73	600.84	1916.29	7108.88	7797.01	8866.94	---	---
24	506.82	579.42	606.09	563.41	559.83	615.58	1982.42	6949.08	8166.79	8871.82	---	---
25	495.98	565.80	612.21	557.05	527.48	604.48	2803.19	6791.09	8327.54	8965.26	---	---
26	561.76	546.05	717.19	556.08	519.77	583.43	2887.44	6835.07	8445.37	9068.77	---	---
27	528.78	539.31	627.59	565.19	522.10	655.80	2890.18	6904.04	8514.86	9213.97	---	---
28	509.92	550.45	618.16	569.82	529.34	650.59	3232.94	6870.20	8884.12	9291.97	---	---
29	509.81	551.22	610.94	567.34		617.33	3751.46	7055.34	8678.67	9313.67	---	---
30	524.20	546.98	612.98	566.88		654.28	4195.75	7595.87	8566.48	9142.99	---	---
31	558.37		610.30	562.21		638.64		7907.01		9102.13	---	
TOTAL	59380.97	16680.52	18830.00	18032.34	15264.23	18415.93	41535.50	204537.8	235649.8	280861.4	96812.96	0.00
MEAN	1915.52	556.02	607.42	581.69	545.15	594.06	1384.52	6597.99	7854.99	9060.04	8801.18	0.00
MAX	5259.52	647.13	717.19	625.61	613.79	730.64	4195.75	7907.01	8884.12	9368.28	9062.39	0.00
	(1)	(23)	(26)	(13)	(8)	(8)	(30)	(31)	(28)	(15)	(5)	(0)
MIN	463.72	501.49	539.46	552.95	506.93	519.77	575.00	4585.18	7318.24	8617.02	8373.86	0.00
	(20)	(1)	(1)	(17)	(16)	(3)	(9)	(1)	(4)	(1)	(10)	(0)

WATER YEAR 2002 TOTAL 1006002. MEAN 3193.66 MAX 9368.28 MIN 463.72

STATION NUMBER 13081500 SNAKE R NR MINIDOKA ID (AT HOWELLS FERRY) STREAM SOURCE AGENCY USGS
LATITUDE 424023 LONGITUDE 1132958 DRAINAGE AREA 15700.00 DATUM 4132.20 STATE 16 COUNTY 067
PROVISIONAL DATA SUBJECT TO REVISION

DISCHARGE, CUBIC FEET PER SECOND, WATER YEAR OCTOBER 2001 TO SEPTEMBER 2002
DAILY MEAN VALUES

DAY	OCT	NOV	DEC	JAN	FEB	MAR	APR	MAY	JUN	JUL	AUG	SEP
1	5260	501	539	603	560	525	753	4590	7750	8620	8970	---
2	4420	516	557	603	560	523	615	5060	7640	8730	9020	---
3	4420	576	550	620	560	520	591	5420	7460	8800	8970	---
4	4360	596	587	623	560	540	587	5830	7320	8860	8950	---
5	4250	582	632	602	560	578	575	6010	7410	8910	9060	---
6	4140	531	610	599	560	575	612	6200	7440	9030	8990	---
7	3980	546	e600	599	560	585	703	6510	7460	9100	---	---
8	3600	561	e600	596	614	e600	583	6260	7620	9140	---	---
9	3380	578	e600	594	563	589	575	5990	7550	9120	---	---
10	3200	552	595	583	557	584	597	6000	7490	9010	---	---
11	2910	534	606	578	561	593	594	6190	7430	9050	---	---
12	2590	551	594	603	571	595	608	6270	7340	8970	---	---
13	2650	549	586	626	556	665	606	6440	7390	9070	---	---
14	1590	539	e600	582	562	595	617	6830	7620	9250	---	---
15	502	543	e600	569	564	574	682	6890	7780	9370	---	---
16	513	555	589	558	507	566	872	6930	7900	9300	---	---
17	476	541	591	553	520	571	794	6980	8080	9210	---	---
18	479	540	582	556	517	581	810	7090	8140	9040	---	---
19	469	577	583	560	518	584	868	7130	8210	9100	---	---
20	464	568	576	563	522	579	1680	7100	8070	9160	---	---
21	480	555	604	579	516	570	1750	7310	7730	9150	---	---
22	492	561	596	e550	515	573	1800	7500	7440	9040	---	---
23	535	647	e600	e550	522	601	1920	7110	7800	---	---	---
24	507	579	e600	563	e500	616	1990	6950	8170	8870	---	---
25	496	566	e600	557	527	604	2800	6800	8330	8970	---	---
26	562	546	e600	556	520	583	2890	6840	8450	9070	---	---
27	529	539	628	565	522	656	2890	6910	8510	9210	---	---
28	510	550	618	570	529	651	3230	6880	8880	9290	---	---
29	510	553	611	567	---	617	3750	7060	8680	9310	---	---
30	524	547	613	567	---	654	4200	7590	8570	9140	---	---
31	558	---	610	562	---	639	---	7900	---	9100	---	---
TOTAL	59356	16679	18457	17956	15203	18286	41542	204570	235660	---	---	---
MEAN	1915	556	595	579	543	590	1385	6599	7855	---	---	---
MAX	5260	647	632	626	614	665	4200	7900	8880	---	---	---
MIN	464	501	539	550	500	520	575	4590	7320	---	---	---
AC-FT	117700	33080	36610	35620	30160	36270	82400	405800	467400	---	---	---

e Estimated

OLD

7-AUG-02

13081500 SNAKE RIVER NEAR MINIDOKA
DISCHARGE, CUBIC FEET PER SECOND, IRRIGATION YEAR NOVEMBER 2001 TO OCTOBER 2002
MEAN VALUES

DAY	NOV	DEC	JAN	FEB	MAR	APR	MAY	JUN	JUL	AUG	SEP	OCT
1	501	539	603	560	525	753	4585	7750	8617	8969	---	---
2	516	557	604	560	523	615	5058	7642	8728	9022	---	---
3	576	550	620	560	520	591	5425	7459	8795	8973	---	---
4	596	587	623	560	540	587	5830	7318	8860	8954	---	---
5	582	632	602	560	578	575	6007	7408	8907	---	---	---
6	531	610	599	560	575	613	6201	7438	9029	---	---	---
7	546	638	599	560	585	703	6511	7458	9102	---	---	---
8	561	604	596	614	731	583	6264	7622	9138	---	---	---
9	578	621	594	563	589	575	5988	7553	9118	---	---	---
10	552	595	583	557	584	597	6000	7490	9015	---	---	---
11	534	606	578	561	593	594	6189	7432	9048	---	---	---
12	551	594	603	571	595	608	6272	7340	8967	---	---	---
13	549	586	626	556	665	606	6442	7394	9074	---	---	---
14	539	627	582	562	595	617	6824	7618	9249	---	---	---
15	543	702	569	564	574	682	6878	7781	9368	---	---	---
16	555	589	558	507	566	872	6925	7902	9301	---	---	---
17	541	591	553	520	571	794	6975	8077	9208	---	---	---
18	540	581	556	517	581	810	7094	8139	9043	---	---	---
19	577	583	560	518	584	867	7135	8208	9102	---	---	---
20	569	576	563	522	579	1676	7107	8067	9159	---	---	---
21	555	604	579	516	570	1754	7313	7732	9152	---	---	---
22	561	596	594	515	573	1802	7499	7441	9045	---	---	---
23	647	645	581	522	601	1916	7109	7797	8867	---	---	---
24	579	606	563	560	616	1982	6949	8167	8872	---	---	---
25	566	612	557	527	604	2803	6791	8328	8965	---	---	---
26	546	717	556	520	583	2887	6835	8445	9069	---	---	---
27	539	628	565	522	656	2890	6904	8515	9214	---	---	---
28	550	618	570	529	651	3233	6870	8884	9292	---	---	---
29	551	611	567	---	617	3751	7055	8679	9314	---	---	---
30	547	613	567	---	654	4196	7596	8566	9143	---	---	---
31	---	610	562	---	639	---	7907	---	9102	---	---	---
TOTAL	16681	18830	18032	15264	18416	41535	204538	235650	280861	35919		
MEAN	556	607	582	545	594	1385	6598	7855	9060	8980		
MAX	647	717	626	614	731	4196	7907	8884	9368	9022		
MIN	501	539	553	507	520	575	4585	7318	8617	8954		
AC-FT	33086	37349	35767	30277	36528	82386	405701	467412	557089	71245		

IRRIGATION YEAR 2002 TOTAL 885727 MEAN 2427 AC-FT 1756838

New

12-AUG-02

13081500 SNAKE RIVER NEAR MINIDOKA
DISCHARGE, CUBIC FEET PER SECOND, IRRIGATION YEAR NOVEMBER 2001 TO OCTOBER 2002
MEAN VALUES

DAY	NOV	DEC	JAN	FEB	MAR	APR	MAY	JUN	JUL	AUG	SEP	OCT
1	501	539	603	560	525	753	4585	7750	8440	8670	---	---
2	516	557	604	560	523	615	5058	7642	8550	8730	---	---
3	576	550	620	560	520	591	5425	7459	8610	8680	---	---
4	596	587	623	560	540	587	5830	7318	8650	8660	---	---
5	582	632	602	560	578	575	6007	7408	8700	8770	---	---
6	531	610	599	560	575	613	6201	7438	8820	8690	---	---
7	546	638	599	560	585	703	6511	7458	8860	8570	---	---
8	561	604	596	614	731	583	6264	7622	8900	8490	---	---
9	578	621	594	563	589	575	5988	7553	8880	8340	---	---
10	552	595	583	557	584	597	6000	7490	8760	8374	---	---
11	534	606	578	561	593	594	6189	7432	8780	8445	---	---
12	551	594	603	571	595	608	6272	7340	8700	---	---	---
13	549	586	626	556	665	606	6442	7370	8800	---	---	---
14	539	627	582	562	595	617	6824	7590	8950	---	---	---
15	543	702	569	564	574	682	6878	7750	9070	---	---	---
16	555	589	558	507	566	872	6925	7860	9000	---	---	---
17	541	591	553	520	571	794	6975	8020	8910	---	---	---
18	540	581	556	517	581	810	7094	8080	8750	---	---	---
19	577	583	560	518	584	867	7135	8150	8810	---	---	---
20	569	576	563	522	579	1676	7107	7980	8860	---	---	---
21	555	604	579	516	570	1754	7313	7650	8850	---	---	---
22	561	596	594	515	573	1802	7499	~~7505~~ 7360	8750	---	---	---
23	647	645	581	522	601	1916	7109	~~7360~~ 7700	8570	---	---	---
24	579	606	563	560	616	1982	6949	~~7700~~ 8050	8580	---	---	---
25	566	612	557	527	604	2803	6791	~~8050~~ 8210	8670	---	---	---
26	546	717	556	520	583	2887	6835	8320	8770	---	---	---
27	539	628	565	522	656	2890	6904	8370	8920	---	---	---
28	550	618	570	529	651	3233	6870	8740	8990	---	---	---
29	551	611	567	---	617	3751	7055	8530	9010	---	---	---
30	547	613	567	---	654	4196	7596	8400	8850	---	---	---
31	---	610	562	---	639	---	7907	---	8810	---	---	---
TOTAL	16681	18830	18032	15264	18416	41535	204538	233335	272570	94419		
MEAN	556	607	582	545	594	1385	6598	7778	8793	8584		
MAX	647	717	626	614	731	4196	7907	8740	9070	8770		
MIN	501	539	553	507	520	575	4585	7318	8440	8340		
AC-FT	33086	37349	35767	30277	36528	82386	405701	462820	540643	187280		

IRRIGATION YEAR 2002 TOTAL 933621 MEAN 2558 AC-FT 1851836

UNITED STATES DEPARTMENT OF THE INTERIOR - GEOLOGICAL SURVEY - IDAHO DISTRICT 08/12/2002

STATION NUMBER 13037500 SNAKE RIVER NR HEISE ID STREAM SOURCE AGENCY USGS
LATITUDE 433645 LONGITUDE 1113933 DRAINAGE AREA 5752 DATUM 5015.30 STATE 16 COUNTY 019
PROVISIONAL DATA - AUX from DCP SUBJECT TO REVISION
DISCHARGE, CUBIC FEET PER SECOND, WATER YEAR OCTOBER 2001 TO SEPTEMBER 2002
DAILY MEAN VALUES

DAY	OCT	NOV	DEC	JAN	FEB	MAR	APR	MAY	JUN	JUL	AUG	SEP
1	5140	1500	1480	---	1460	1470	1460	2600	10300	11900	11300	---
2	4840	1490	1480	---	1460	1460	1490	2580	9810	11900	10800	---
3	4760	1480	1480	1480	1460	1500	1490	2990	9600	12100	10100	---
4	4520	1480	1470	1480	1500	1450	1480	3270	8920	12600	9930	---
5	4470	1480	1470	1460	1540	1430	1510	3300	8810	13100	9860	---
6	---	1530	1500	1470	1530	1440	1540	3920	8790	13400	9870	---
7	---	1540	1480	1470	1520	1440	---	4440	9350	13400	9850	---
8	---	1500	1460	1470	1440	1430	---	4780	9970	13400	9910	---
9	3940	1490	1470	1460	1430	1400	1570	4920	10000	13400	9920	---
10	3500	1500	1470	1450	1480	1430	1590	5820	9930	13200	9900	---
11	3040	1490	1480	1460	1440	1430	1620	7240	9880	13100	9900	---
12	2770	1500	1470	1440	1430	1440	1590	7810	9840	13100	---	---
13	2390	1480	1490	1450	1430	---	1580	8400	10000	12900	---	---
14	2290	1480	1520	1450	1420	1420	1680	8950	12000	13000	---	---
15	2190	1480	1490	1470	1430	1400	1940	9130	11800	13000	---	---
16	2090	1470	1550	1460	1490	1410	1870	---	11800	13100	---	---
17	2080	1490	1520	1460	1420	1420	1720	---	11800	13100	---	---
18	2020	1490	1510	1450	1420	1420	1640	9830	12200	13200	---	---
19	1970	1470	1500	1460	---	1420	1580	10000	12300	13200	---	---
20	1970	1470	1480	---	---	1410	1570	10100	12300	13300	---	---
21	1970	1480	1490	1460	1410	1410	1540	10100	12300	13400	---	---
22	1950	1490	1490	1450	1430	1420	1530	9400	11500	13400	---	---
23	1790	1480	1460	1450	1420	1430	---	8750	11200	---	---	---
24	1680	1480	1580	1440	1430	1450	---	8270	11000	12900	---	---
25	1560	1500	1510	1450	1430	---	1800	8230	10200	13000	---	---
26	1520	1490	1700	1440	1460	1450	1870	8330	10300	12900	---	---
27	1490	1490	1740	1470	1490	1460	1920	8410	10700	12500	---	---
28	1470	1460	1780	1470	1440	1450	1940	8500	11100	12500	---	---
29	1480	1480	1540	1440	---	1450	1910	8700	11400	12100	---	---
30	1480	1480	1610	1480	---	1440	2020	9730	11600	11600	---	---
31	1520	---	1490	1490	---	1440	---	10500	---	11500	---	---
TOTAL	---	44640	47160	---	---	---	---	---	---	---	---	---
MEAN	---	1488	1521	---	---	---	---	---	---	---	---	---
MAX	---	1540	1780	---	---	---	---	---	---	---	---	---
MIN	---	1460	1460	---	---	---	---	---	---	---	---	---
AC-FT	---	88540	93540	---	---	---	---	---	---	---	---	---

UNITED STATES DEPARTMENT OF THE INTERIOR - GEOLOGICAL SURVEY - IDAHO DISTRICT 08/12/2002

STATION NUMBER 13037500 SNAKE RIVER NR HEISE ID STREAM SOURCE AGENCY USGS
LATITUDE 433645 LONGITUDE 1113933 DRAINAGE AREA 5752 DATUM 5015.30 STATE 16 COUNTY 019
PROVISIONAL DATA SUBJECT TO REVISION

DISCHARGE, CUBIC FEET PER SECOND, WATER YEAR OCTOBER 2001 TO SEPTEMBER 2002
DAILY MEAN VALUES

DAY	OCT	NOV	DEC	JAN	FEB	MAR	APR	MAY	JUN	JUL	AUG	SEP
1	5190	1490	1460	1440	e1400	e1400	1450	2610	---	---	---	---
2	4890	1470	1460	e1400	1440	e1400	1470	2590	---	---	---	---
3	4800	1460	1460	e1460	e1400	e1400	1470	3010	---	---	---	---
4	4560	1460	1450	1470	e1400	e1400	1470	3280	---	---	---	---
5	4500	1460	1450	1440	e1400	1410	1500	3310	---	---	---	---
6	4490	1520	1480	1450	e1400	1430	1530	3940	---	---	---	---
7	4500	1520	1460	1450	e1400	1420	1570	4480	---	---	---	---
8	4270	1480	1440	1450	e1400	1410	1560	4830	---	---	---	---
9	3960	1480	1450	1440	e1400	1390	1570	4970	---	---	---	---
10	3520	1490	1450	1430	e1400	1410	1580	5890	---	---	---	---
11	3050	1480	1460	1440	e1400	1410	1610	7330	---	---	---	---
12	2780	1480	1450	1430	e1400	1420	1580	7910	---	---	---	---
13	2380	1470	1470	1430	e1400	1430	1570	8510	---	---	---	---
14	2290	1470	1500	1430	e1400	1410	1670	9060	---	---	---	---
15	2180	1460	1480	1450	e1400	1380	1940	9240	---	---	---	---
16	2090	1450	e1500	1440	e1400	1390	1860	---	---	---	---	---
17	2070	1470	e1500	1440	e1400	1400	1710	---	---	---	---	---
18	2010	1480	1490	1430	1410	1410	1630	---	---	---	---	---
19	1960	1450	1480	1450	1410	1410	1580	---	---	---	---	---
20	1960	1450	1470	1440	1410	1400	1560	---	---	---	---	---
21	1970	1460	1470	1440	1390	1390	1530	---	---	---	---	---
22	1950	1480	1470	1440	1410	1400	1520	---	---	---	---	---
23	1780	1470	e1500	1430	1400	1410	1530	---	---	---	---	---
24	1670	1460	e1500	1430	1410	1440	1740	---	---	---	---	---
25	1540	1480	e1500	1430	e1400	1450	1790	---	---	---	---	---
26	1500	1480	e1500	1430	e1400	1430	1870	---	---	---	---	---
27	1470	1470	e1500	1450	e1400	1440	1910	---	---	---	---	---
28	1460	1440	e1500	1450	e1400	1430	1930	---	---	---	---	---
29	1460	1460	e1500	1420	---	1440	1910	---	---	---	---	---
30	1460	1470	e1500	e1400	---	1430	2010	---	---	---	---	---
31	1510	---	1470	e1400	---	1430	---	---	---	---	---	---
TOTAL	85220	44160	45770	44530	39280	43820	49620	---	---	---	---	---
MEAN	2749	1472	1476	1436	1403	1414	1654	---	---	---	---	---
MAX	5190	1520	1500	1470	1440	1450	2010	---	---	---	---	---
MIN	1460	1440	1440	1400	1390	1380	1450	---	---	---	---	---
AC-FT	169000	87590	90780	88330	77910	86920	98420	---	---	---	---	---

e Estimated

New

12-AUG-02

13037500 SNAKE RIVER NEAR HEISE
DISCHARGE, CUBIC FEET PER SECOND, IRRIGATION YEAR NOVEMBER 2001 TO OCTOBER 2002
MEAN VALUES

DAY	NOV	DEC	JAN	FEB	MAR	APR	MAY	JUN	JUL	AUG	SEP	OCT
1	1490	1460	1440	1400	1400	1450	2610	10086	11900	11268	---	---
2	1470	1460	1400	1440	1400	1470	2590	9616	11900	10764	---	---
3	1460	1460	1460	1400	1400	1470	3010	9437	12100	10103	---	---
4	1460	1450	1470	1400	1400	1470	3280	8831	12600	9923	---	---
5	1460	1450	1440	1400	1410	1500	3310	8742	~~12600~~ 13100	9859	---	---
6	1520	1480	1450	1400	1430	1530	3940	8727	13400	9863	---	---
7	1520	1460	1450	1400	1420	1570	4480	9216	13400	9851	---	---
8	1480	1440	1450	1400	1410	1560	4830	9756	13400	9906	---	---
9	1480	1450	1440	1400	1390	1570	4970	9799	13400	9909	---	---
10	1490	1450	1430	1400	1410	1580	5890	9721	13200	9893	---	---
11	1480	1460	1440	1400	1410	1610	7330	9681	13100	9895	---	---
12	1480	1450	1430	1400	1420	1580	7910	9639	13100	---	---	---
13	1470	1470	1430	1400	1430	1570	8510	9807	12900	---	---	---
14	1470	1500	1430	1400	1410	1670	9060	10629	13000	---	---	---
15	1460	1480	1450	1400	1380	1940	9240	11800	13000	---	---	---
16	1450	1500	1440	1400	1390	1860	9604	11800	12970	---	---	---
17	1470	1500	1440	1400	1400	1710	9703	11800	13073	---	---	---
18	1480	1490	1430	1410	1410	1630	10030	12200	13190	---	---	---
19	1450	1480	1450	1410	1410	1580	10213	12300	13238	---	---	---
20	1450	1470	1440	1410	1400	1560	10326	12300	13304	---	---	---
21	1460	1470	1440	1390	1390	1530	10309	~~11900~~ 12300	13365	---	---	---
22	1480	1470	1440	1410	1400	1520	9448	11500	13412	---	---	---
23	1470	1500	1430	1400	1410	1530	8766	11200	13323	---	---	---
24	1460	1500	1430	1410	1440	1740	8284	11000	12932	---	---	---
25	1480	1500	1430	1400	1450	1790	8250	10200	13000	---	---	---
26	1480	1500	1430	1400	1430	1870	8354	10300	12880	---	---	---
27	1470	1500	1450	1400	1440	1910	8419	10700	12490	---	---	---
28	1440	1500	1450	1400	1430	1930	8514	~~10900~~ 11100	12495	---	---	---
29	1460	1500	1420	---	1440	1910	8710	~~11100~~ 11400	12088	---	---	---
30	1470	1500	1400	---	1430	2010	9742	11600	11567	---	---	---
31	---	1470	1400	---	1430	---	10299	---	11445	---	---	---
TOTAL	44160	45770	44530	39280	43820	49620	229931	316287	397772	111234		
MEAN	1472	1476	1436	1403	1414	1654	7417	10543	12831	10112		
MAX	1520	1500	1470	1440	1450	2010	10326	12300	13412	11268		
MIN	1440	1440	1400	1390	1380	1450	2590	8727	11445	9851		
AC-FT	87591	90785	88325	77912	86917	98421	456068	627355	788981	220633		

IRRIGATION YEAR 2002 TOTAL 1322404 MEAN 3623 AC-FT 2622988

VARIABLE SHIFT VALUES

AGENCY CODE: USGS WATER YEAR: 2002
STATION ID: 13037500
STATION NAME: SNAKE RIVER NR HEISE ID
DATA DESCRIPTION: GAGE HEIGHT from datalogger, IN (FEET)
2001 LAST SV: 08 27 1200 2.500 -.120 5.000 .200 8.000 .000
2003 FIRST SV: __ __ ____ _____ _____ _____ _____ _____ _____

DATE/TIME MM DD/TTTT	INPUT	SHIFT	INPUT	SHIFT	INPUT	SHIFT
10 04 1400	2.50	-0.12	5.00	0.20	8.00	0.00
12 10 1430	2.50	-0.12	3.50	0.00	5.00	0.00
03 04 1330	2.50	-0.12	3.50	0.00	5.00	0.00
04 26 1415	2.50	-0.12	3.50	0.00	5.00	0.00
05 16 1500	2.50	-0.12	3.50	0.00	5.00	0.00
06 17 1100	2.15	-0.18	5.00	0.20	8.00	0.00
07 12 1400	2.15	-0.18	5.00	0.20	8.00	0.00

VARIABLE SHIFT VALUES

AGENCY CODE: USGS WATER YEAR: 2002
STATION ID: 13081500
STATION NAME: SNAKE R NR MINIDOKA ID (AT HOWELLS FERRY)
DATA DESCRIPTION: GAGE HEIGHT from DCP, IN (FEET)
2001 LAST SV: 09 27 1226 6.000 .000 8.000 .000 9.000 .000
2003 FIRST SV: __ __ ____ _____ _____ _____ _____ _____ _____

DATE/TIME MM DD/TTTT	INPUT	SHIFT	INPUT	SHIFT	INPUT	SHIFT
11 19 1048	6.00	0.00	8.00	0.00	9.00	0.00
01 11 1010	6.00	0.00	8.00	0.00	9.00	0.00
03 21 0730	6.00	0.00	8.00	0.00	9.00	0.00
05 09 1300	6.00	0.00	8.00	0.00	9.00	0.00
06 11 0955	6.00	0.00	8.00	0.00	9.00	0.00
07 15 1137	6.00	-0.10	8.00	-0.10	9.00	-0.10
08 08 0915	6.00	-0.10	8.00	-0.10	9.00	-0.10

STATION # 13037500 NOW BEING PROCESSED....

UNITED STATES DEPARTMENT OF INTERIOR - GEOLOGICAL SURVEY - WATER RESOURCES DIVISION

SUMMARY OF DISCHARGE MEASUREMENT DATA

13037500 DATE PROCESSED: 12-Aug-2002 12:32

SNAKE RIVER NR HEISE ID

```
*****************************************************************************************************************************
MEAS # /  DATE  /  PARTY  /   WIDTH / AREA / VELOC /  IN GH / OS GH /  DISCH 1/ QCODE 1  / DISCH 2/ QCODE 2  /   RAT / %DIFF / SHIFT
          TIME      # SEC / CHG (FT) / CHG (HR) / RTD / AIR TEMP / WTR TEMP / BF /
*****************************************************************************************************************************

 1123  2001/07/09   JEB        374    2280    5.66      4.83            12900  MEASURED                        10.0    -0.8   +0.18
          1100        29     +0.03       1.5       G      24.0       15.5     NO         CONTROL: LGT DEBRIS   MEAS TYPE: CABLEWAY

 1124  2001/08/27   JEB        364    1590    4.17      2.98             6630  MEASURED                        10.0    -0.9   -0.06
          1135        28     +0.02       1.3       G      25.0       16.0     NO         CONTROL: CLEAR        MEAS TYPE: CABLEWAY
                       REMARKS: Vegetation very dry near the gage

 1125  2001/10/04   JEB        358    1280    3.45      2.15             4410  MEASURED                        10.0    -2.9   -0.12
          1330        32     +0.01       1.2       F      15.0       12.0     NO         CONTROL: MOD DEBRIS   MEAS TYPE: CABLEWAY

 1126  2001/12/10 SGL/DGC      330     715    1.93      0.44    0.44     1380  MEASURED                        10.0           -0.18
          1405        28      0.00       1.1       G      -2.0        0.0                CONTROL: CLEAR        MEAS TYPE: CABLEWAY
                       REMARKS: Moved cable car to LEW, and installed Hobo temp.

Continue? [Y/N DEFAULT=Y]:
 1127  2002/03/04   SGL        329     693    1.90      0.34    0.34     1320  MEASURED                        10.0
          1301        28      0.00       1.0       G       1.0        1.0                CONTROL: LGT DEBRIS   MEAS TYPE: CABLEWAY
                       REMARKS: Some shore ice both banks. (Thin).

 1128  2002/04/26   SGL        342     779    2.32      0.74    0.74     1810  MEASURED                        10.0    -13
          1110        27     +0.01       1.1       F      12.0        7.0                CONTROL: CLEAR        MEAS TYPE: CABLEWAY
                       REMARKS: QW visit.  Levels also run by RWE and NDJ.

 1129  2002/05/16   SGL        368    1900    4.95      3.96    3.96     9410  MEASURED                        10.0    -2.2
          1430        27     -0.03       1.1       G      20.0        8.0                CONTROL: CLEAR        MEAS TYPE: CABLEWAY
                       REMARKS: QW visit. Suspended sediment and chemistry.

Continue? [Y/N DEFAULT=Y]:
 1130  2002/06/17   SGL        372    2210    5.48      4.59    4.59    12100  MEASURED                        10.0    +4.3
          1020        26     -0.03       1.2       G      22.5        9.5     NO         CONTROL: CLEAR        MEAS TYPE: CABLEWAY

 1131  2002/07/12   NDJ        378    2350    5.66      4.89    4.89    13300  MEASURED                        10.0    +5.6
          1346        28     -0.03       1.2       G      28.0       14.5     NO         CONTROL: CLEAR        MEAS TYPE: CABLEWAY
```

HEII QD

WATER YEAR OCTOBER 2001 TO SEPTEMBER 2002

DAY	OCT	NOV	DEC	JAN	FEB	MAR	APR	MAY	JUN	JUL	AUG	SEP
1	5424.85	1673.33	1476.60	1460.21	1460.75	1473.32	1460.90	2603.02	10086.20	11393.51	11268.22	---
2	5114.71	1659.31	1478.91	1522.43	1454.94	1461.79	1487.57	2583.58	9616.44	11395.73	10764.25	---
3	5029.92	1647.53	1481.08	1476.46	1457.94	1499.87	1485.07	2987.18	9437.00	11541.31	10103.99	---
4	4784.34	1644.90	1471.21	1483.68	1503.87	1448.65	1483.90	3268.54	8830.53	11980.45	9923.38	---
5	4731.60	1651.01	1465.69	1460.67	1535.03	1426.11	1512.09	3300.06	8741.51	12343.75	9859.47	---
6	4723.04	1706.19	1495.41	1467.63	1530.68	1442.02	1543.94	3916.13	8726.79	12633.77	9862.66	---
7	4726.44	1707.51	1477.04	1469.86	1521.63	1438.05	1582.89	4438.46	9215.75	12627.24	9850.59	---
8	4495.96	1668.89	1461.03	1467.34	1438.14	1425.83	1567.25	4782.22	9756.46	12599.27	9905.75	---
9	4190.08	1662.82	1466.84	1460.88	1427.50	1403.08	1574.43	4916.50	9799.27	12603.01	9908.84	---
10	3738.85	1674.34	1470.00	1451.73	1482.92	1429.26	1589.80	5826.03	9721.38	12383.39	9892.91	---
11	3263.32	1663.85	1477.33	1459.75	1435.47	1428.97	1623.45	7253.06	9681.44	12312.01	9895.45	---
12	2984.92	1667.65	1467.63	1443.73	1433.40	1437.68	1586.49	7827.97	9638.55	12323.93	---	---
13	2592.74	1654.93	1492.42	1446.31	1431.18	1454.53	1576.05	8445.33	9806.72	12339.87	---	---
14	2495.08	1654.71	1521.06	1450.81	1423.47	1422.54	1678.80	9062.09	10629.17	12355.87	---	---
15	2388.35	1646.70	1492.79	1468.38	1430.64	1398.82	1943.76	9263.53	11384.44	12403.05	---	---
16	2288.82	1516.38	1548.27	1461.45	1497.20	1411.36	1869.26	9604.34	11385.91	12970.65	---	---
17	2271.18	1484.90	1521.76	1460.61	1419.42	1419.96	1718.00	9702.59	11385.73	13073.38	---	---
18	2208.59	1489.30	1507.15	1451.48	1424.65	1419.90	1638.91	10030.93	11662.29	13190.68	---	---
19	2162.69	1472.93	1498.86	1464.64	1421.02	1423.44	1584.52	10213.64	11801.46	13238.38	---	---
20	2157.38	1470.65	1484.76	1455.52	1423.80	1413.17	1570.73	10326.14	11779.44	13304.93	---	---
21	2163.12	1481.73	1485.76	1459.68	1411.96	1408.51	1543.00	10309.44	11767.23	13365.23	---	---
22	2142.68	1493.50	1490.17	1452.74	1426.99	1414.95	1531.93	9448.01	11108.54	13412.84	---	---
23	1971.90	1484.33	1464.59	1445.17	1421.24	1426.51	1538.91	8765.81	10824.42	13323.87	---	---
24	1862.20	1481.07	1577.73	1440.17	1428.30	1450.16	1747.84	8284.08	10686.09	12932.63	---	---
25	1734.04	1495.82	1512.99	1446.63	1430.03	1467.01	1797.49	8250.46	9922.83	13000.73	---	---
26	1692.51	1493.64	1525.00	1439.44	1461.14	1448.46	1873.99	8353.65	10017.37	12880.27	---	---
27	1658.23	1489.24	1525.00	1468.87	1489.88	1459.54	1916.28	8419.43	10422.82	12490.93	---	---
28	1644.02	1460.96	1525.00	1470.72	1442.31	1445.96	1939.99	8514.02	10701.91	12495.53	---	---
29	1649.27	1479.99	1539.69	1442.88		1453.30	1910.89	8710.03	10991.10	12088.32	---	---
30	1651.09	1484.83	1613.36	1478.71		1443.23	2017.61	9741.62	11135.64	11567.27	---	---
31	1692.20		1489.60	1489.56		1444.09		10299.33		11445.84	---	
TOTAL	91634.15	47262.98	46504.73	45318.15	40665.48	44540.06	49895.76	229447.3	310664.5	388017.7	111235.5	0.00
MEAN	2955.94	1575.43	1500.15	1461.88	1452.34	1436.78	1663.19	7401.52	10355.48	12516.70	10112.32	0.00
MAX	5424.85	1707.51	1613.36	1522.43	1535.03	1499.87	2017.61	10326.14	11801.46	13412.84	11268.22	0.00
	(1)	(7)	(30)	(2)	(5)	(3)	(30)	(20)	(19)	(22)	(1)	(0)
MIN	1644.02	1460.96	1461.03	1439.44	1411.96	1398.82	1460.90	2583.58	8726.79	11393.51	9850.59	0.00
	(28)	(28)	(8)	(26)	(21)	(15)	(1)	(2)	(6)	(1)	(7)	(0)

WATER YEAR 2002 TOTAL 1405186. MEAN 4460.91 MAX 13412.84 MIN 1398.82

HEII HJ

WATER YEAR OCTOBER 2001 TO SEPTEMBER 2002

DAY	OCT	NOV	DEC	JAN	FEB	MAR	APR	MAY	JUN	JUL	AUG	SEP
1	0.00	0.00	-0.12	-0.12	-0.12	-0.12	-0.12	-0.12	0.00	0.00	0.10	---
2	0.00	0.00	-0.12	-0.12	-0.12	-0.12	-0.12	-0.12	0.00	0.00	0.09	---
3	0.00	0.00	-0.12	-0.12	-0.12	-0.12	-0.12	-0.12	0.00	0.00	0.07	---
4	0.00	0.00	-0.12	-0.12	-0.12	-0.12	-0.12	-0.12	0.00	0.00	0.06	---
5	0.00	0.00	-0.12	-0.12	-0.12	-0.12	-0.12	-0.12	0.00	0.00	0.06	---
6	0.00	0.00	-0.12	-0.12	-0.12	-0.12	-0.12	-0.12	0.00	0.00	0.07	---
7	0.00	0.00	-0.12	-0.12	-0.12	-0.12	-0.12	-0.12	0.00	0.00	0.06	---
8	0.00	0.00	-0.12	-0.12	-0.12	-0.12	-0.12	-0.12	0.00	0.00	0.07	---
9	0.00	0.00	-0.12	-0.12	-0.12	-0.12	-0.12	-0.12	0.00	0.00	0.06	---
10	0.00	0.00	-0.12	-0.12	-0.12	-0.12	-0.12	-0.07	0.00	0.00	0.07	---
11	0.00	0.00	-0.12	-0.12	-0.12	-0.12	-0.12	-0.03	0.00	0.00	0.07	---
12	0.00	0.00	-0.12	-0.12	-0.12	-0.12	-0.12	0.00	0.00	0.00	---	---
13	0.00	0.00	-0.12	-0.12	-0.12	-0.12	-0.12	0.02	0.00	0.00	---	---
14	0.00	0.00	-0.12	-0.12	-0.12	-0.12	-0.12	0.04	0.00	0.00	---	---
15	0.00	0.00	-0.12	-0.12	-0.12	-0.12	-0.12	0.05	0.00	0.00	---	---
16	0.00	-0.12	-0.12	-0.12	-0.12	-0.12	-0.12	0.06	0.00	0.17	---	---
17	0.00	-0.12	-0.12	-0.12	-0.12	-0.12	-0.12	0.07	0.00	0.18	---	---
18	0.00	-0.12	-0.12	-0.12	-0.12	-0.12	-0.12	0.08	0.00	0.19	---	---
19	0.00	-0.12	-0.12	-0.12	-0.12	-0.12	-0.12	0.08	0.00	0.19	---	---
20	0.00	-0.12	-0.12	-0.12	-0.12	-0.12	-0.12	0.08	0.00	0.19	---	---
21	0.00	-0.12	-0.12	-0.12	-0.12	-0.12	-0.12	0.06	0.00	0.19	---	---
22	0.00	-0.12	-0.12	-0.12	-0.12	-0.12	-0.12	0.04	0.00	0.19	---	---
23	0.00	-0.12	-0.12	-0.12	-0.12	-0.12	-0.12	0.01	0.00	0.18	---	---
24	0.00	-0.12	-0.12	-0.12	-0.12	-0.12	-0.12	0.01	0.00	0.17	---	---
25	0.00	-0.12	-0.12	-0.12	-0.12	-0.12	-0.12	0.00	0.00	0.18	---	---
26	0.00	-0.12	-0.12	-0.12	-0.12	-0.12	-0.12	0.01	0.00	0.15	---	---
27	0.00	-0.12	-0.12	-0.12	-0.12	-0.12	-0.12	0.01	0.00	0.16	---	---
28	0.00	-0.12	-0.12	-0.12	-0.12	-0.12	-0.12	0.02	0.00	0.16	---	---
29	0.00	-0.12	-0.12	-0.12		-0.12	-0.12	0.05	0.00	0.14	---	---
30	0.00	-0.12	-0.12	-0.12		-0.12	-0.12	0.07	0.00	0.12	---	---
31	0.00		-0.12	-0.12		-0.12		0.00		0.12	---	
TOTAL	0.00	-1.80	-3.72	-3.72	-3.36	-3.72	-3.60	-0.42	0.00	2.68	0.78	0.00
MEAN	0.00	-0.06	-0.12	-0.12	-0.12	-0.12	-0.12	-0.01	0.00	0.09	0.07	0.00
MAX	0.00	0.00	-0.12	-0.12	-0.12	-0.12	-0.12	0.08	0.00	0.19	0.10	0.00
	(1)	(1)	(1)	(1)	(1)	(1)	(1)	(20)	(1)	(20)	(1)	(0)
MIN	0.00	-0.12	-0.12	-0.12	-0.12	-0.12	-0.12	-0.12	0.00	0.00	0.06	0.00
	(1)	(16)	(1)	(1)	(1)	(1)	(1)	(1)	(1)	(1)	(4)	(0)

WATER YEAR 2002 TOTAL -16.89 MEAN -0.05 MAX 0.19 MIN -0.12

Pace, Pamela

From: Olenichak, Tony
Sent: Thursday, August 15, 2002 4:41 PM
To: Pace, Pamela
Cc: Sutter, Bob
Subject: Programming change for Egin Bench rights

Pam,

I think I found another error in the program that resulted from tinkering with temporary transfers over the last couple years. It pertains to the two Egin Canal rights. I may be partly or entirely responsible for this one because my water rights booklet is incorrect. The two Egin Canal rights are as follows:

01-0057 for 200 cfs with 04/25/1885 priority
01-0058 for 200 cfs with 03/01/1890 priority

The condition in the Rexburg Decree states, "After July 1st of each year the above rights are to be reduced to 15,000 inches (300 cfs) for 15 days, then restored to 20,000 inches (400 cfs) for 15 days, then reduced 15,000 inches (300 cfs) after August 1st each year for the balance of the season."

The accounting program, as currently written, reduces both of these rights by 50 cfs July 2nd-July 15th and after August 1st. The same is indicated in my water rights booklet, but I think it is incorrect according to Ron's and Dale Swensen's interpretation of the decree. I think the program was modified to do this in the last couple years. Prior to that, only the 03/01/1890 was being reduced by 100 cfs (the senior right never used to be reduced).

The lines following 328 in Section 29-2 of the accounting program should read:
IF (IVV.NE.3) GO TO 56
IF (LD.GE.183.AND.LD.LE.197) T(L)=T(L)-**100**
IF (LD.GE.213) T(L)=T(L)-**100**

Both Egin Canal water rights currently display a 3 in the fourth column of the .RTS file. The 04/25/1885 right should display a 0 instead of a 3. Only the 3/1/1890 right should be reduced by 100 cfs.

Also, I tried to check one of the St. Anthony Union rights. The right that I'm particularly interested in is the 6/29/1892 priority for 100 cfs. This water right has a 9 listed in the fourth column of the .RTS file. I assume this means that this water right can be filled no later than July 1st every year, but I couldn't decifer that from the programming code. Am I correct in assuming the program is doing this?

Let me know if you agree and when you'll be able to change the program. The Egin Canal people are anxious to know what the adjustment will be to their storage.

Thanks,
Tony

Reduce junior right Egin

13049725 St Anthony Union - P. 19 #16

check 10 13050525 Egin P. 20 #23

July 2-16, 100 April 25, 1885 200 CFS
July 17-31, 200 March 1, 1890 200 CFS
After Aug. 1, 100

SNRWRA.RTS

Days of the year

18880621	50000	13049725	1	0	0	1	218	Because of Transfer
"	47000	"	1	0	0	219	365	
18920729	100000	13049725	1	9	0			(reduce after July 1?)
18900301	200000	13050525	3	0				
18850425	"	"	?	3	0			change to 0

OLD

DIVERSION DATA - AU 7, 2002 13-AUG-02

	DIVERSION	CFS DIVN	CFS STOR	AF USED	AF RMNG		DIVERSION	CFS DIVN	CFS STOR	AF USED	AF RMNG		DIVERSION	CFS DIVN	CFS STOR	AF USED	AF RMNG
1	P BIRD	0	0	0	52	112	E & S CLARK	0	0	0	0	223	B TOMCHAK #1	0	0	0	0
2	BOY SCOUT PUMP	0	0	0	0	113	V & D KIRKHAM	0	0	0	0	224	C BOYCE	0	0	0	250
3	A ROSTAD	0	0	0	232	114	D NEDROW	0	0	0	74	225	STIENKE-MURDOCK	0	0	0	376
4	R ROSE	0	0	0	23	115	L FRANSEN (10)	0	0	0	0	226	L CARLSON N (13)	0	0	0	0
5	PALISADES CANAL	11	0	201	529	116	L BRATT	0	0	0	1	227	B TOMCHAK #2	0	0	0	16
6	J FLEMING	0	0	0	0	117	L LOOSLI #1	0	0	0	0	228	L CARLSON S (13)	0	0	0	0
7	J WEEKS	0	0	0	79	118	DEWEY	2	2	207	265	229	H BROWN	0	0	0	0
8	R JACOBSON	0	0	0	0	119	J SEELEY	0	0	0	79	230	KINGSTON NTH	0	0	0	44
9	T LOTT #2	0	0	0	0	120	YELLOWSTONE	6	6	1310	836	231	G OFFUT (13)	0	0	0	0
10	L JACOBSON	0	0	0	175	121	MARYSVILLE	86	86	7571	1207	232	KINGSTON STH	0	0	0	60
11	I SPAULDING (TR)	0	0	0	0	122	C ATCHLEY (10)	0	0	0	0	233	BEAR ISL NORTH	0	0	0	116
12	B FOSTER	0	0	0	194	123	F & L GRIFFEL	0	0	0	153	234	BEAR ISL WEST	0	0	0	85
13	ANDERSON	246	0	24344	8535	124	R BAUM	0	0	0	0	235	OSGOOD	48	41	3665	7807
14	M & M CATTLE (S)	0	0	0	467	125	G/6 (10)	0	0	0	75	236	CLEMENTS	0	0	0	261
15	M NEWBY #1	0	0	0	204	126	FARMERS OWN	35	35	2954	541	237	KENNEDY	6	0	0	939
16	M NEWBY #2 (19)	0	0	0	0	127	W SCAFE	0	0	0	21	238	GREAT WESTERN	308	274	20885	29616
17	M NEWBY #3 (19)	0	0	0	0	128	R STURM #2 (10)	0	0	0	0	239	L HANSEN E (13)	0	0	0	0
18	EAGLE ROCK (1)	537	0	0	0	129	R STURM #1 (10)	0	0	0	0	240	A ZOHNER	0	0	0	0
19	FARMERS FRIEND	306	0	5522	175	130	M GRIFFEL	0	0	0	0	241	V CENELL	0	0	0	41
20	ENTERPRISE	197	127	15167	6257	131	L LOOSLI #2	0	0	0	83	242	YORGENSON (13)	0	0	0	0
21	C HICKMAN	0	0	0	3	132	CONANT CR CANAL	5	5	908	98	243	R MACKAY (13)	0	0	0	0
22	BUTLER ISLAND	0	0	220	25	133	K NYBORG	0	0	0	95	244	IDAHO	806	0	5653	58805
23	ROSS AND RAND	0	0	67	41	134	BOOM CR CANAL	3	3	331	23	245	A BUTIKOFER (13)	0	0	0	0
24	STEELE	0	0	109	-109	135	L ORME	1	1	92	-51	246	PORTER (17)	166	0	0	0
25	HARRISON	61	0	26448	1412	136	SQUIR PMP #3	0	2	393	-274	247	LOERTSCHER	2	0	0	0
26	CHENEY	0	0	1	-1	137	D HARSHBARGER	0	0	0	0	248	BOYD FOSTER	5	5	414	-414
27	J BROWN	0	0	0	0	138	SQUIR PMP #1 (20	2	0	0	0	249	B JOHNSON	3	0	0	0
28	BUTLER ISL #2	0	0	0	347	139	D ZUNDELL	0	0	0	0	250	LOVELL # 1	2	0	0	0
29	G SCOTT (11)	0	0	0	0	140	L LOOSLI #3	0	0	0	0	251	FERGUSON	2	0	0	0
30	RUDY	131	7	7336	641	141	L LOOSLI #4	0	0	0	0	252	LOVELL # 2	1	0	0	0
31	LOWDER SLOUGH	0	0	1605	-193	142	C LOOSLI #1	0	0	0	74	253	W REED #1	6	0	0	0
32	KITE & NORD	0	0	122	-122	143	J HILL	0	0	0	8	254	SARGENT & SUMMRS	0	0	0	0
33	BURGESS	513	111	22641	4759	144	D REYNOLDS	0	0	0	74	255	DURTSCHI PUMPS	0	0	0	0
34	M H HILL	0	0	0	100	145	C LOOSLI #2	0	0	0	78	256	W REED #2	0	0	0	0
35	CLARK & EDWARDS	0	0	92	-31	146	T POTTER	0	0	0	25	257	FOSTER-SARGENT P	2	0	0	0
36	CROFT	0	0	115	-115	147	ENTERPRISE	23	23	7029	12778	258	SPERRY	3	0	0	0
37	A ZAUGG	0	0	0	0	148	ATCHLEY #2 (10)	0	0	0	0	259	ORVAL AVERY	4	0	0	0
38	G HOLMAN	0	0	0	0	149	R D MILLER	0	0	0	49	260	ROY AVERY	6	0	0	0
39	L TYLER	0	0	0	43	150	ATCHLEY #1 (10)	0	0	0	0	261	STUCKI PUMPS	2	0	0	0
40	EAST LABELLE	116	0	697	87	151	W C DAVIS (10)	0	0	0	0	262	ORVAL AVERY PUMP	0	0	0	0
41	B GROVER (23)	0	0	0	0	152	FALL RIVER CANAL	34	0	228	3218	263	ROY COOPER SAND	2	0	0	0
42	RIGBY LATERL (3)	0	0	0	0	153	CHESTER	1	0	456	169	264	ROY COOPER WILL	0	0	0	0
43	RIGBY	130	0	1483	154	154	MCBEE	0	0	156	44	265	D KEELER	5	0	0	0
44	K FOSTER (23)	0	0	0	0	155	SILKEY	0	0	178	-79	266	PROGRESSIVE SAND	345	0	0	0
45	WHITE ISLAND	0	0	0	0	156	CURR	31	0	41	-23	267	BEAN	0	0	0	0
46	DILTS LATERAL (2	6	0	0	0	157	L LOOSLI #5	0	0	0	110	268	W & O COOPER	0	0	0	0
47	DILTS	0	6	1199	411	158	G BLANCHARD	0	0	0	19	269	IDAHO FR SAND CK	1	1	1129	-1129
48	ISLAND	89	0	718	1283	159	D BLANCHARD	0	0	0	0	270	DEMICK	3	0	0	0
49	W LABELLE & LG I	320	0	319	659	160	LAST CHANCE	43	0	8	5190	271	PROGRESSIVE WILL	135	13	270	-270
50	PARKS & LEWSVLLE	249	0	3188	1926	161	CROSSCUT TO TETN	75	30	1154	-1154	272	IF MONROC LARGE	0	0	0	0
51	NORTH RIGBY	32	0	339	550	162	XCUT FALL R (16)	147	0	0	0	273	IF MONROC LYONS	0	0	0	0
52	JEFF HILLS ELEC	0	0	0	31	163	FARMERS FRIEND	30	9	1457	398	274	WOODVILLE	35	43	2898	4088
53	JEFF HILLS ENG	0	0	0	0	164	TWIN GROVES	0	0	2580	-461	275	WOODVL PMP#1 (22	0	0	0	0
54	WHITE DITCH (3A)	0	0	0	0	165	ST ANTHONY UNION	331	16	2744	907	276	WOODVL PMP#2 (22	0	0	0	0
55	D PHILLIPS	0	0	0	31	166	SALEM UNION	85	85	6575	4318	277	WOODVL SIPH (22	8	0	0	0
56	BRAMWELL	7	0	160	-160	167	EGIN	192	42	1748	1381	278	IDAHO PUMP	0	0	0	0
57	ELLIS (12)	0	0	0	0	168	ST AN U FDR (18)	85	0	0	0	279	SNAKE RIVER VY	341	141	14045	53154
58	FRESH PAC	0	0	0	0	169	INDEPENDENT	76	26	6259	6079	280	P HILL (14)	0	0	0	0
59	J T JONES	0	0	0	0	170	CONSOLIDATED FRS	158	158	7804	638	281	RESERV MITIG	371	371	18461	-18461

CF and TF out by 50

	C JONES (3A)	0	0	0	0	171	SOUTH PIPE	13	3	968	-968	282	RESERVATION	0	0	1238	-1238
	N TAYLOR (3A)	0	0	0	0	172	J RICKS	0		1	-1	283	BLACKFOOT	258	178	3667	19842
62	W DABELL	0	0	0	0	173	BOELKE	7	7	556	-556	284	NEW LAVA SIDE	95	15	961	10303
63	D STOKER	0	0	0	18	174	CLEMENTSVILLE	35	35	3027	-2592	285	R C ADAMS #1 (5)	0	0	0	0
64	J N ERICKSON	0	0	0	817	175	R & J BROWN	8	8	1584	-1537	286	R C ADAMS #2 (5)	0	0	0	0
65	NELSON	0	0	0	4	176	P L STOTT	0	0	0	5	287	PEOPLES	239	214	14572	35549
66	MATTSON-CRAIG	8	1	447	-27	177	B PARKINSON	10	9	1220	-1220	288	ABERDEEN	807	807	64655	33270
67	SUNNYDELL	61	0	3637	1734	178	CANYON CR CANAL	5	5	642	12	289	SWID (21)	0	0	0	0
68	B COVINGTON	0	0	0	116	179	G CRAPO	0	0	0	0	290	CORBETT	119	9	1352	9668
69	T PARKINSON	0	0	0	119	180	P STEVENS	0	0	0	186	291	NIELSON-HANSEN	17	5	478	-478
70	R GROVER	0	0	0	577	181	V SCHWENDIMAN	30	30	3265	-3265	292	R LAMBERT (7)	0	0	0	0
71	T CHENEY	0	0	0	0	182	R B RICKS	5	5	426	-426	293	K CHRISTENSEN(6)	0	0	0	0
72	M CHENEY	0	0	0	15	183	CANYON CR LAT	17	17	1827	-1827	294	RIVERSIDE	100	0	67	1399
73	L ROBINSON	0	0	0	249	184	H BISCHOFF	0	0	0	0	295	DANSKIN	176	0	185	2117
74	LENROOT	105	65	4463	5899	185	WILFORD	69	0	270	1336	296	TREGO	60	60	697	1882
75	R BURNS	0	0	0	0	186	TETON IRRIGATION	46	0	0	808	297	MONROC BLACKFOOT	0	0	0	0
76	REID	137	0	1372	4422	187	SIDDOWAY (15)	0	0	0	0	298	WEARYRICK	22	0	7	296
77	TEXAS & LIBRTY P	180	0	488	3388	188	PIONEER	4	0	7	53	299	WATSON	59	0	29	1970
78	BANNOCK JIM	7	0	163	-163	189	STEWART	6	0	0	172	300	PARSONS	32	0	299	292
79	HILL PETTINGER	4	2	324	-324	190	N BIRCH	0	0	0	12	301	FT HALL MICHAUD	45	45	27935	18079
80	NELSON COREY (24	4	0	16	-16	191	B LEAVITT	0	0	0	37	302	FALLS IRRIGATION	84	84	18347	24870
81	L HILL (24)	0	0	0	0	192	PINCOCK-BYINGTON	2	0	0	116	303	M OSBORN	0	0	0	0
82	G MAROTZ	0	0	0	8	193	B HOLLIST	0	0	0	21	304	CALL FARMS	0	0	0	226
83	F SUMMERS	0	0	0	48	194	TETON ISLAND FDR	133	0	2174	1687	305	WEBB BSN DAIRY	0	0	0	0
84	F HOWELL	0	0	0	0	195	SALEM UNION B	0	0	3	-3	306	MINIDOKA NTH S	883	1740	201758	109429
85	D WOODRUFF	0	0	0	41	196	J HARRIS	0	0	0	0	307	MINIDOKA STH (8)	857	0	0	211846
86	E G HOWELL #1	0	0	0	0	197	ROXANA	7	0	401	-75	308	E HERBERT	0	0	0	0
87	E G HOWELL #2	0	0	0	0	198	ISLAND WARD	18	18	1533	-114	309	MID MISC	0	0	0	0
88	E G HOWELL #3	0	0	0	0	199	SAUREY	5	0	589	-522	310	MILNER MISC	0	0	0	0
89	T HOWELL	0	0	0	0	200	MCCORMICK-ROWE	0	0	0	0	311	LAW-KER FARMS	0	0	0	0
90	R LEE	0	0	0	70	201	PINCOCK-GARNER	0	0	0	0	312	BURLEY GC	0	0	0	0
91	Z EGBERT #1 (10)	0	0	0	0	202	GARDNER-BEDDES	0	0	247	-198	313	CITY OF BURLEY	0	0	0	0
92	R RITCHEY	0	0	0	34	203	BIGLER SLOUGH	0	0	27	-3	314	SIMPLOT FTLZR	0	0	0	99
93	R STEWART #1	0	0	0	13	204	WOODMANSEE-JSN	2	2	71	359	315	AMALGA SUGAR	0	0	0	0
94	R STEWART #2	0	0	0	66	205	G GODFREY	0	0	0	45	316	R TILLEY PUMP	0	0	0	0
95	Z EGBERT #2	0	0	0	0	206	R R RICKS	0	0	0	91	317	COORS BREWNG	0	0	0	0
96	R D BAKER	0	0	0	65	207	CITY OF REXBURG	13	0	0	0	318	R BLEI	0	0	0	0
97	D PHELPS (10)	0	0	0	0	208	T BRUNSON	0	0	0	34	319	H SCHODDE	0	0	0	0
98	D SEELEY	0	0	0	57	209	J S WRIGHT	0	0	0	13	320	BAR-U-RANCH #1	0	0	0	1600
99	Z EGBERT #3 (10)	0	0	0	0	210	REXBURG IRRIG	121	0	1394	286	321	BAR-U-RANCH #2	0	0	0	1309
100	Z EGBERT #4	0	0	0	0	211	L A HARTERT (4)	0	0	0	0	322	CAREY-ADAMS	0	0	0	0
101	Z EGBERT #5	0	0	0	91	212	MILLER-BARNS (4)	0	0	0	0	323	V HOBSON	0	0	0	0
102	G NEDROW	0	0	0	0	213	R MILLER (4)	0	0	0	0	324	A & B IRR DIST	139	139	40217	62602
103	BAKER & NEDROW	0	0	0	126	214	BOYLE & S #1 (4)	0	0	0	0	325	PA LATERAL (9)	61	0	0	0
104	M REYNOLDS #1	0	0	0	108	215	BOYLE & S #2 (4)	0	0	0	0	326	MILNER IRRIG	218	218	39181	32098
105	R & C BAUM	0	0	0	54	216	BUTTE & MARKET L	233	231	9413	1889	327	A LATERAL (9)	50	0	0	0
106	J MCCULLOCH	0	0	0	84	217	BEAR TRAP	0	0	202	-202	328	J BRUNE (9)	0	0	0	0
107	M REYNOLDS #2	0	0	0	0	218	WALKER FARMS	0	0	0	0	329	NS XCUT GDNG (9)	656	0	0	0
108	C LENZ (R HESS)	0	0	0	0	219	H TOMCHAK	0	0	0	0	330	RES DIST #2	1384	1384	246918	138941
109	A NEDROW #1	0	0	0	0	220	A WILDE PUMP	0	0	0	0	331	NORTHSIDE TWIN F	2214	2670	310214	376937
110	A NEDROW #2	0	0	0	0	221	N FULLMER	0	0	0	0	332	TWIN FALLS SOUTH	3197	857	93671	96160
111	J NEDROW	0	0	0	348	222	D BOYCE	0	0	0	0						

STORAGE USED COMBINED WITH (1)ANDERSON, (2)DILTS, (3)RIGBY, (3A)W LABL & LI, (4)BUTTE & MARKET L, (5)PEOPLES, (6)NEW LAVA SIDE (7)RIVERSIDE, (8)MINIDOKA NTH S, (9)NORTHSIDE TWIN F, (10)MARYSVILLE, (11)CHENEY, (12)BRAMWELL, (13)BURGESS, (14)SNAKE R VY (15)TETON IRR, (16)FALL R, (17)GREAT WESTERN, (18)ST ANTHONY UN, (19)NEWBY #1, (20)SQUIRREL #3, AND (21)MIL IRRIG & T.F.S.S. (22)WOODVILLE CANAL, (23)CLARK & EDWARDS

EAGLE RK DUMP: 537. CFS EAGLE RK CREDIT: 500. CFS AF TOTAL: 99290.8 DRY BED: 2039. CFS

RIRIE LOSS: -6. CFS AF TOTAL: 487.6 WILLOW CR LOSS: -1. CFS AF TOTAL: -120.3

XCUT AT HEAD: 222. CFS XCUT AT MID: 106. CFS XCUT AT END: 45. CFS S FORK TETON BLW REXBURG: 0. CFS

EAST TETON CANAL: 42. CFS SOUTH BRANCH FALL RIVER CANAL: 11. CFS N FORK TETON BLW SPLITTER: 167. CFS

SAND CK TO RESERVATION: 197. CFS RESERVATION DROP: 454. CFS TRIBAL VOLUME: 79572.7 AF NON-TRIBAL VOLUME: 16944.3 AF

SPRING CREEK: 284. CFS SPRING CR GAIN: 2448. CFS SWID AF TOTAL: 6725.0

MID RETURN: CFS GAIN -421. CFS CREDIT:-421. AF TOTAL: -4251.5

EXCHANGE PUMP DATA - AUG 7, 2002

EXCHANGE PUMP	CFS PUMPED	AF YR TOTAL	EXCHANGE PUMP	CFS PUMPED	AF YR TOTAL	EXCHANGE PUMP	CFS PUMPED	AF YR TOTAL
1 COVINGTON BROS	0.	0.0	8 M PARKINSON	7.	2174.4	15 D, L, & R ARD	12.	1295.1
2 L LOOSLI	0.	0.0	9 D BOTT	10.	759.9	16 HINK, INC.	11.	1285.4
3 USBR 2	16.	2977.5	10 C HOOPES	7.	554.5	17 R & J BROWN	15.	1187.7
4 STEVECO CANYON	0.	0.0	11 USBR 5	17.	3446.8	18 USBR 3	9.	1687.1
5 CANYON CR LAT	15.	1671.9	12 HOOPES BROS	6.	586.5	19 USBR 1	22.	4317.4
6 B PARKINSON	0.	839.2	13 RICKS, R.	5.	515.8	20 STUCKI	0.	0.0
7 V SCHWENDIMAN	4.	2310.8	14 EHCO RANCH	11.	1006.4			

WATER DISTRICT 01 - SNAKE RIVER FLOW ACCOUNTING - AUG 8, 2002 13-AUG-02

	REACH FLOWS IN CFS	ACTUAL DATE	NATURAL FLOW	ACTUAL FLOW	RMAINING NAT FLOW	POWER FLOW	STORED FLOW	RESRVOIR EVAP	NATURAL FLOW DIV	TOTAL RCH DIV	REACH GAIN	LAST RIGHT
1	TO MORAN	AUG 3	758.	3484.	758.	0.	2727.	0.	0.	0.	758.	18900601
33	MORAN TO ALPINE	AUG 3	2433.	5160.	2433.	0.	2727.	0.	0.	0.	1675.	18900601
34	SALT RIVER ABV RES	AUG 3	393.	393.	393.	0.	0.	0.	0.	0.	393.	18900601
35	GREYS RIVER ABV RES	AUG 3	380.	380.	380.	0.	0.	0.	0.	0.	380.	18900601
2	ALPINE TO IRWIN	AUG 4	3334.	9305.	3334.	0.	5971.	66.	0.	0.	128.	18900601
3	IRWIN TO HEISE	AUG 4	3963.	9923.	3952.	0.	5971.	0.	11.	11.	629.	18900601
4	HEISE TO BLW DRY BED *	AUG 4	3963.	6609.	1263.	0.	5347.	0.	2689.	2937.	0.	18900601
32	BLW DRY BED TO LORENZO	AUG 4	4221.	6399.	1105.	0.	5295.	0.	416.	479.	258.	18900601
11	TO HENRYS LAKE	AUG 1	3.	50.	3.	0.	46.	0.	0.	0.	3.	18900601
12	HENRYS L TO ISLAND PARK	AUG 2	639.	1197.	639.	0.	558.	0.	0.	0.	635.	18900601
13	ISLAND PARK TO ASHTON	AUG 3	1354.	1912.	1354.	0.	558.	0.	0.	0.	715.	18900601
30	ASHTON TO AB FALLS RIVER *	AUG 3	1354.	1910.	1354.	0.	556.	0.	0.	2.	0.	18900601
14	TO GRASSY LAKE	AUG 3	0.	0.	0.	0.	0.	0.	0.	0.	0.	18900601
15	GRASSY LK TO ABV YELLOW	AUG 3	614.	614.	614.	0.	0.	0.	0.	0.	614.	18900601
16	ABV YELLOW TO CHESTER	AUG 3	597.	319.	548.	0.	-229.	0.	49.	278.	-17.	18900601
17	AB FALLS R TO ST ANTHONY	AUG 3	1914.	1456.	1329.	0.	128.	0.	536.	696.	-37.	18900601
10	ST ANTHONY TO AB NF TETN *	AUG 3	1914.	964.	959.	0.	5.	0.	369.	508.	0.	18900601
18	AB S LEIGH TO ST ANTHONY	AUG 3	491.	414.	489.	0.	-74.	0.	2.	122.	491.	18900601
19	ST ANTHONY TO TETON MTH	AUG 3	417.	21.	3.	0.	18.	0.	411.	430.	-74.	18900601
20	AB NF TETN TO REXBURG	AUG 4	2739.	1419.	1370.	0.	49.	0.	0.	0.	408.	18900601
21	LORENZO TO MENAN *	AUG 4	6959.	7609.	2473.	0.	5136.	0.	2.	231.	0.	18900601
5	MENAN TO NR IDAHO FALLS	AUG 4	8798.	8294.	3268.	0.	5026.	0.	1043.	1160.	1839.	18900601
36	NR ID FALLS TO AB WLW CR *	AUG 4	8798.	8133.	3268.	0.	4864.	0.	0.	161.	0.	18900601
23	WILLOW CRK BLW TEX CREEK	AUG 4	11.	9.	9.	0.	0.	0.	2.	2.	11.	18800401
24	BLW TEX CREEK TO NR RIRI	AUG 4	11.	28.	9.	0.	19.	10.	0.	0.	0.	18800401
25	NR RIRIE TO FDWY NR UCON	AUG 4	10.	0.	0.	0.	0.	0.	9.	523.	-1.	18800401
28	FDWY NR UCON TO END *	AUG 4	10.	0.	0.	0.	0.	0.	0.	0.	0.	18800401
31	WILLOW CRK TO SHELLEY	AUG 5	7156.	6596.	1416.	0.	5180.	0.	200.	355.	-1652.	18900601
6	SHELLEY TO AT BLACKFOOT	AUG 5	7056.	4133.	527.	0.	3606.	0.	789.	2226.	-100.	18900601
22	AT BLKFOOT TO BLW BLKFT *	AUG 5	7056.	4020.	414.	0.	3606.	0.	113.	113.	0.	18900601
38	BLW BLKFT TO NR BLKFOOT	AUG 6	6642.	3845.	0.	0.	3845.	0.	0.	0.	-414.	18900601
39	PORTNUEF R AT POCATELLO	AUG 6	37.	37.	37.	0.	0.	0.	0.	0.	37.	19001011
7	NR BLACKFOOT TO NEELEY	AUG 7	8955.	10492.	2313.	0.	8179.	92.	0.	129.	2277.	19001011
8	NEELEY TO MINIDOKA	AUG 7	9338.	8570.	2696.	0.	5874.	107.	0.	1717.	383.	19001011
9	MINIDOKA TO MILNER	AUG 8	9338.	234.	0.	0.	234.	0.	2696.	7918.	0.	19001011
								TOTALS	9338.	19997.	9338.	

* - INDICATES FLOW ESTIMATED, NOT MEASURED

	RESERVOIR	PREVIOUS AF	CURRNT AF	CHNG CFS	ACCRD CFS	TOTAL AF	EVAP AF
1	JACKSON LAKE	564970.0	560253.0	-2378.1	0.0	682323.2	0.0
2	PALISADES	305192.0	299016.0	-3113.7	0.0	415652.6	14784.5
3	HENRYS LAKE	66400.0	66243.0	-79.2	0.0	32532.1	0.0
4	ISLAND PARK	65202.0	64138.0	-536.4	0.0	54276.1	7264.0
5	GRASSY LAKE	13242.0	13245.0	1.5	0.0	8769.0	0.0
6	RIRIE	41187.0	41146.0	-20.7	0.0	0.0	2095.5
7	AMERICAN FALLS	323046.0	313323.0	-4901.9	0.0	1607413.1	17715.7
8	LAKE WALCOTT	93781.0	94945.0	586.8	0.0	95200.0	20415.3
9	LAKE MILNER	37576.0	37335.0	-121.5	0.0	0.0	0.0
	TOTAL	1510596.0	1489644.0	-10563.1	0.0	2896166.1	62275.0

	CHANGE IN CONTENT	STORAGE DIVERTED	STO PAST MILNER	TOTAL STORED	UNACCT STORED	AM FALLS GAIN DIFF
YEAR-TO-DATE AF	870643.7	1358949.5	18522.6	2896165.8	37000.0	516.7

PRIORITY	RESERVOIR	AF RIGHT	AF STORED
1	JACKSON LAKE	298981.0	298981.0
2	LAKE WALCOTT	95200.0	95200.0
3	JACKSON LAKE	138829.0	138829.0
4	JACKSON LAKE	409190.0	244513.2
5	HENRYS LAKE	79350.0	21882.1
6	PALISADES	256708.7	256708.7
7	ISLAND PARK	45000.0	45000.0
8	AMERICAN FALLS	156830.0	156830.0
9	AMERICAN FALLS	1458007.6	1450583.1
10	ISLAND PARK	90000.0	9276.1
11	GRASSY LAKE	15204.0	8769.0
12	PALISADES	845429.6	158943.9
13	HENRYS LAKE	10650.0	10650.0
14	RIRIE	80500.0	0.0
15	AMERICAN FALLS	57752.4	0.0
16	PALISADES	97861.7	0.0

NEW

WATER DISTRICT 01 - SNAKE RIVER FLOW ACCOUNTING - AUG 7, 2002 16-AUG-02

	REACH FLOWS IN CFS	ACTUAL DATE	NATURAL FLOW	ACTUAL FLOW	RMAINING NAT FLOW	POWER FLOW	STORED FLOW	RESRVOIR EVAP	NATURAL FLOW DIV	TOTAL RCH DIV	REACH GAIN	LAST RIGHT
1	TO MORAN	AUG 2	641.	3490.	641.	0.	2848.	0.	0.	0.	641.	18890710
33	MORAN TO ALPINE	AUG 2	2302.	5150.	2302.	0.	2848.	0.	0.	0.	1660.	18890710
34	SALT RIVER ABV RES	AUG 2	383.	383.	383.	0.	0.	0.	0.	0.	383.	18890710
35	GREYS RIVER ABV RES	AUG 2	376.	376.	376.	0.	0.	0.	0.	0.	376.	18890710
2	ALPINE TO IRWIN	AUG 3	3139.	9334.	3139.	0.	6195.	0.	0.	0.	79.	18890710
3	IRWIN TO HEISE	AUG 3	3919.	10103.	3908.	0.	6195.	0.	11.	11.	780.	18890710
4	HEISE TO BLW DRY BED *	AUG 3	3919.	6771.	1211.	0.	5560.	0.	2697.	2948.	0.	18890710
32	BLW DRY BED TO LORENZO	AUG 3	4117.	6572.	978.	0.	5594.	0.	431.	498.	197.	18890710
11	TO HENRYS LAKE	JUL 31	13.	32.	13.	0.	19.	0.	0.	0.	13.	18890710
12	HENRYS L TO ISLAND PARK	AUG 1	635.	1186.	635.	0.	551.	31.	0.	0.	622.	18890710
13	ISLAND PARK TO ASHTON	AUG 2	1325.	1876.	1325.	0.	551.	0.	0.	0.	690.	18890710
30	ASHTON TO AB FALLS RIVER *	AUG 2	1325.	1874.	1325.	0.	549.	0.	0.	2.	0.	18890710
14	TO GRASSY LAKE	AUG 2	1.	0.	1.	0.	-1.	0.	0.	0.	1.	18890710
15	GRASSY LK TO ABV YELLOW	AUG 2	603.	602.	603.	0.	-1.	0.	0.	0.	602.	18890710
16	ABV YELLOW TO CHESTER	AUG 2	550.	322.	484.	0.	-162.	0.	65.	226.	-53.	18890710
17	AB FALLS R TO ST ANTHONY	AUG 2	1834.	1459.	1227.	0.	232.	0.	541.	711.	-41.	18890710
10	ST ANTHONY TO AB NF TETN *	AUG 2	1834.	964.	915.	0.	48.	0.	312.	512.	0.	18890710
18	AB S LEIGH TO ST ANTHONY	AUG 2	498.	406.	497.	0.	-91.	0.	1.	129.	498.	18890710
19	ST ANTHONY TO TETON MTH	AUG 2	423.	18.	16.	0.	2.	0.	406.	425.	-75.	18890710
20	AB NF TETN TO REXBURG	AUG 3	2564.	1314.	1238.	0.	76.	0.	0.	0.	307.	18890710
21	LORENZO TO MENAN *	AUG 3	6680.	7674.	2214.	0.	5460.	0.	2.	233.	0.	18890710
5	MENAN TO NR IDAHO FALLS	AUG 3	8523.	8715.	3041.	0.	5674.	0.	1016.	1168.	1843.	18890710
36	NR ID FALLS TO AB WLW CR *	AUG 3	8523.	8549.	3041.	0.	5508.	0.	0.	166.	0.	18890710
23	WILLOW CRK BLW TEX CREEK	AUG 3	10.	8.	8.	0.	0.	0.	2.	2.	10.	18800401
24	BLW TEX CREEK TO NR RIRI	AUG 3	10.	28.	8.	0.	20.	6.	0.	0.	0.	18800401
25	NR RIRIE TO FDWY NR UCON	AUG 3	9.	0.	0.	0.	0.	0.	8.	526.	-1.	18800401
28	FDWY NR UCON TO END *	AUG 3	9.	0.	0.	0.	0.	0.	0.	0.	0.	18800401
31	WILLOW CRK TO SHELLEY	AUG 4	6855.	6616.	1163.	0.	5452.	0.	200.	384.	-1677.	18890710
6	SHELLEY TO AT BLACKFOOT	AUG 4	6782.	4263.	549.	0.	3713.	0.	541.	2240.	-73.	18890710
22	AT BLKFOOT TO BLW BLKFT *	AUG 4	6782.	4150.	437.	0.	3713.	0.	113.	113.	0.	18890710
38	BLW BLKFT TO NR BLKFOOT	AUG 5	6345.	3788.	0.	0.	3788.	0.	0.	0.	-437.	18890710
39	PORTNUEF R AT POCATELLO	AUG 5	39.	39.	39.	0.	0.	0.	0.	0.	39.	19001011
7	NR BLACKFOOT TO NEELEY	AUG 6	8486.	10420.	2141.	0.	8279.	94.	0.	129.	2102.	19001011
8	NEELEY TO MINIDOKA	AUG 6	8806.	8690.	2460.	0.	6230.	87.	0.	1740.	319.	19001011
9	MINIDOKA TO MILNER	AUG 7	8806.	234.	0.	0.	234.	0.	2460.	7919.	0.	19001011
							TOTALS		8806.	20082.	8806.	

* - INDICATES FLOW ESTIMATED, NOT MEASURED

	RESERVOIR	PREVIOUS AF	CURRNT AF	CHNG CFS	ACCRD CFS	TOTAL AF	EVAP AF
1	JACKSON LAKE	570629.0	564970.0	-2853.0	0.0	682159.4	0.0
2	PALISADES	312285.0	305192.0	-3576.0	0.0	415652.6	14653.1
3	HENRYS LAKE	66489.0	66400.0	-44.9	0.0	32532.1	0.0
4	ISLAND PARK	66450.0	65202.0	-629.2	0.0	54276.1	7263.9
5	GRASSY LAKE	13235.0	13242.0	3.5	0.0	8769.0	0.0
6	RIRIE	41250.0	41187.0	-31.8	0.0	0.0	2076.0
7	AMERICAN FALLS	334055.0	323046.0	-5550.3	0.0	1607340.2	17533.8
8	LAKE WALCOTT	93437.0	93781.0	173.4	0.0	95200.0	20203.1
9	LAKE MILNER	37799.0	37576.0	-112.4	0.0	0.0	0.0
	TOTAL	1535629.0	1510596.0	-12620.6	0.0	2895929.4	61730.0

	CHANGE IN CONTENT	STORAGE DIVERTED	STO PAST MILNER	TOTAL STORED	UNACCT STORED	AM FALLS GAIN DIFF
YEAR-TO-DATE AF	891595.7	1351151.9	18058.3	2895929.2	37000.0	-2141.7

PRIORITY	RESERVOIR	AF RIGHT	AF STORED
1	JACKSON LAKE	298981.0	298981.0
2	LAKE WALCOTT	95200.0	95200.0
3	JACKSON LAKE	138829.0	138829.0
4	JACKSON LAKE	409190.0	244349.4
5	HENRYS LAKE	79350.0	21882.1
6	PALISADES	256708.7	256708.7
7	ISLAND PARK	45000.0	45000.0
8	AMERICAN FALLS	156830.0	156830.0
9	AMERICAN FALLS	1458007.6	1450510.2
10	ISLAND PARK	90000.0	9276.1
11	GRASSY LAKE	15204.0	8769.0
12	PALISADES	845429.6	158943.9
13	HENRYS LAKE	10650.0	10650.0
14	RIRIE	80500.0	0.0
15	AMERICAN FALLS	57752.4	0.0
16	PALISADES	97861.7	0.0

DIVERSION DATA - AU[illegible], 2002 16-AUG-02

	DIVERSION	CFS DIVN	CFS STOR	AF USED	AF RMNG		DIVERSION	CFS DIVN	CFS STOR	AF USED	AF RMNG		DIVERSION	CFS DIVN	CFS STOR	AF USED	AF RMNG
1	P BIRD	0	0	0	52	112	E & S CLARK	0	0	0	0	223	B TOMCHAK #1	0	0	0	0
2	BOY SCOUT PUMP	0	0	0	0	113	V & D KIRKHAM	0	0	0	0	224	C BOYCE	0	0	0	250
3	A ROSTAD	0	0	0	232	114	D NEDROW	0	0	0	74	225	STIENKE-MURDOCK	0	0	0	376
4	R ROSE	0	0	0	23	115	L FRANSEN (10)	0	0	0	0	226	L CARLSON N (13)	0	0	0	0
5	PALISADES CANAL	11	0	226	504	116	L BRATT	0	0	0	1	227	B TOMCHAK #2	0	0	0	16
6	J FLEMING	0	0	0	0	117	L LOOSLI #1	0	0	0	0	228	L CARLSON S (13)	0	0	0	0
7	J WEEKS	0	0	0	79	118	DEWEY	2	2	207	265	229	H BROWN	0	0	0	0
8	R JACOBSON	0	0	0	0	119	J SEELEY	0	0	0	79	230	KINGSTON NTH	0	0	0	44
9	T LOTT #2	0	0	0	0	120	YELLOWSTONE	6	6	1310	873	231	G OFFUT (13)	0	0	0	0
10	L JACOBSON	0	0	0	175	121	MARYSVILLE	86	86	7570	1119	232	KINGSTON STH	0	0	0	60
11	I SPAULDING (TR)	0	0	0	0	122	C ATCHLEY (10)	0	0	0	0	233	BEAR ISL NORTH	0	0	0	116
12	B FOSTER	0	0	0	194	123	F & L GRIFFEL	0	0	0	153	234	BEAR ISL WEST	0	0	0	85
13	ANDERSON	246	0	24326	8552	124	R BAUM	0	0	0	0	235	OSGOOD	48	42	3677	7796
14	M & M CATTLE (S)	0	0	0	467	125	G/6 (10)	0	0	0	75	236	CLEMENTS	0	0	0	261
15	M NEWBY #1	0	0	0	204	126	FARMERS OWN	35	35	2951	521	237	KENNEDY	6	0	0	939
16	M NEWBY #2 (19)	0	0	0	0	127	W SCAFE	0	0	0	21	238	GREAT WESTERN	308	277	20879	29726
17	M NEWBY #3 (19)	0	0	0	0	128	R STURM #2 (10)	0	0	0	0	239	L HANSEN E (13)	0	0	0	0
18	EAGLE ROCK (1)	537	0	0	0	129	R STURM #1 (10)	0	0	0	0	240	A ZOHNER	0	0	0	0
19	FARMERS FRIEND	306	0	5507	189	130	M GRIFFEL	0	0	0	0	241	V CENELL	0	0	0	41
20	ENTERPRISE	197	127	15184	6240	131	L LOOSLI #2	0	0	0	83	242	YORGENSON (13)	0	0	0	0
21	C HICKMAN	0	0	0	3	132	CONANT CR CANAL	5	5	908	98	243	R MACKAY (13)	0	0	0	0
22	BUTLER ISLAND	0	0	220	25	133	K NYBORG	0	0	0	95	244	IDAHO	806	0	5653	58805
23	ROSS AND RAND	0	0	67	41	134	BOOM CR CANAL	3	3	331	23	245	A BUTIKOFER (13)	0	0	0	0
24	STEELE	0	0	109	-109	135	L ORME	1	1	92	-51	246	PORTER (17)	166	0	0	0
25	HARRISON	61	0	27059	801	136	SQUIR PMP #3	0	2	378	-259	247	LOERTSCHER	2	0	0	0
26	CHENEY	0	0	1	-1	137	D HARSHBARGER	0	0	0	0	248	BOYD FOSTER	5	5	414	-414
27	J BROWN	0	0	0	0	138	SQUIR PMP #1 (20	2	0	0	0	249	B JOHNSON	3	0	0	0
28	BUTLER ISL #2	0	0	0	347	139	D ZUNDELL	0	0	0	0	250	LOVELL # 1	2	0	0	0
29	G SCOTT (11)	0	0	0	0	140	L LOOSLI #3	0	0	0	0	251	FERGUSON	2	0	0	0
30	RUDY	131	7	7325	652	141	L LOOSLI #4	0	0	0	0	252	LOVELL # 2	1	0	0	0
31	LOWDER SLOUGH	0	0	1574	-163	142	C LOOSLI #1	0	0	0	74	253	W REED #1	6	0	0	0
32	KITE & NORD	0	0	122	-122	143	J HILL	0	0	0	8	254	SARGENT & SUMMRS	0	0	0	0
33	BURGESS	513	111	23396	4004	144	D REYNOLDS	0	0	0	74	255	DURTSCHI PUMPS	0	0	0	0
34	M H HILL	0	0	0	100	145	C LOOSLI #2	0	0	0	78	256	W REED #2	0	0	0	0
35	CLARK & EDWARDS	0	0	92	-30	146	T POTTER	0	0	0	25	257	FOSTER-SARGENT P	2	0	0	0
36	CROFT	0	0	115	-115	147	ENTERPRISE	23	23	7029	12778	258	SPERRY	3	0	0	0
37	A ZAUGG	0	0	0	0	148	ATCHLEY #2 (10)	0	0	0	0	259	ORVAL AVERY	4	0	0	0
38	G HOLMAN	0	0	0	0	149	R D MILLER	0	0	0	49	260	ROY AVERY	6	0	0	0
39	L TYLER	0	0	0	43	150	ATCHLEY #1 (10)	0	0	0	0	261	STUCKI PUMPS	2	0	0	0
40	EAST LABELLE	116	0	695	89	151	W C DAVIS (10)	0	0	0	0	262	ORVAL AVERY PUMP	0	0	0	0
41	B GROVER (23)	0	0	0	0	152	FALL RIVER CANAL	34	0	228	3218	263	ROY COOPER SAND	2	0	0	0
42	RIGBY LATERL (3)	0	0	0	0	153	CHESTER	1	0	456	169	264	ROY COOPER WILL	0	0	0	0
43	RIGBY	130	0	1474	163	154	MCBEE	0	0	156	44	265	D KEELER	5	0	0	0
44	K FOSTER (23)	0	0	0	0	155	SILKEY	0	0	178	-79	266	PROGRESSIVE SAND	345	0	0	0
45	WHITE ISLAND	0	0	0	0	156	CURR	31	0	38	-19	267	BEAN	0	0	0	0
46	DILTS LATERAL (2	6	0	0	0	157	L LOOSLI #5	0	0	0	110	268	W & O COOPER	0	0	0	0
47	DILTS	0	6	1198	412	158	G BLANCHARD	0	0	0	19	269	IDAHO FR SAND CK	1	1	1129	-1129
48	ISLAND	89	0	718	1283	159	D BLANCHARD	0	0	0	0	270	DEMICK	3	0	0	0
49	W LABELLE & LG I	320	0	317	661	160	LAST CHANCE	43	0	8	5190	271	PROGRESSIVE WILL	135	13	270	-270
50	PARKS & LEWSVLLE	249	0	3183	1931	161	CROSSCUT TO TETN	75	30	1154	-1154	272	IF MONROC LARGE	0	0	0	0
51	NORTH RIGBY	32	0	337	552	162	XCUT FALL R (16)	147	0	0	0	273	IF MONROC LYONS	0	0	0	0
52	JEFF HILLS ELEC	0	0	0	31	163	FARMERS FRIEND	30	9	1457	398	274	WOODVILLE	35	43	2898	3983
53	JEFF HILLS ENG	0	0	0	0	164	TWIN GROVES	0	0	2398	-279	275	WOODVL PMP#1 (22	0	0	0	0
54	WHITE DITCH (3A)	0	0	0	0	165	ST ANTHONY UNION	331	16	3240	412	276	WOODVL PMP#2 (22	0	0	0	0
55	D PHILLIPS	0	0	0	31	166	SALEM UNION	85	85	6575	4317	277	WOODVL SIPH (22	8	0	0	0
56	BRAMWELL	7	0	160	-160	167	EGIN	192	0	1664	1465	278	IDAHO PUMP	0	0	0	0
57	ELLIS (12)	0	0	0	0	168	ST AN U FDR (18)	85	0	0	0	279	SNAKE RIVER VY	341	141	13945	48053
58	FRESH PAC	0	0	0	0	169	INDEPENDENT	76	26	6259	6080	280	P HILL (14)	0	0	0	0
59	J T JONES	0	0	0	0	170	CONSOLIDATED FRS	158	158	7665	711	281	RESERV MITIG	371	371	18331	-18331

	C JONES (3A)	0	0	0	0	171	SOUTH PIPE	13	3	968	-968	282	RESERVATION	0	0	1238	-1238
	N TAYLOR (3A)	0	0	0	0	172	J RICKS	0	0	1	-1	283	BLACKFOOT	258	218	3617	19893
62	W DABELL	0	0	0	0	173	BOELKE	7	7	557	-557	284	NEW LAVA SIDE	95	15	961	10303
63	D STOKER	0	0	0	18	174	CLEMENTSVILLE	35	35	3027	-2592	285	R C ADAMS #1 (5)	0	0	0	0
64	J N ERICKSON	0	0	0	817	175	R & J BROWN	8	8	1584	-1537	286	R C ADAMS #2 (5)	0	0	0	0
65	NELSON	0	0	0	4	176	P L STOTT	0	0	0	5	287	PEOPLES	239	214	14554	35568
66	MATTSON-CRAIG	8	1	447	-26	177	B PARKINSON	10	9	1220	-1220	288	ABERDEEN	807	807	64476	33448
67	SUNNYDELL	61	0	3637	1734	178	CANYON CR CANAL	5	5	649	5	289	SWID (21)	0	0	0	0
68	B COVINGTON	0	0	0	116	179	G CRAPO	0	0	0	0	290	CORBETT	119	9	1340	9680
69	T PARKINSON	0	0	0	119	180	P STEVENS	0	0	0	186	291	NIELSON-HANSEN	17	5	478	-478
70	R GROVER	0	0	0	577	181	V SCHWENDIMAN	30	30	3265	-3265	292	R LAMBERT (7)	0	0	0	0
71	T CHENEY	0	0	0	0	182	R B RICKS	5	5	426	-426	293	K CHRISTENSEN(6)	0	0	0	0
72	M CHENEY	0	0	0	15	183	CANYON CR LAT	17	17	1827	-1827	294	RIVERSIDE	100	0	67	1399
73	L ROBINSON	0	0	0	249	184	H BISCHOFF	0	0	0	0	295	DANSKIN	176	0	184	2117
74	LENROOT	105	65	4457	5905	185	WILFORD	69	0	281	1325	296	TREGO	60	60	697	1882
75	R BURNS	0	0	0	0	186	TETON IRRIGATION	46	0	0	808	297	MONROC BLACKFOOT	0	0	0	0
76	REID	137	0	1368	4425	187	SIDDOWAY (15)	0	0	0	0	298	WEARYRICK	22	0	7	296
77	TEXAS & LIBRTY P	180	0	488	3388	188	PIONEER	4	0	7	53	299	WATSON	59	0	29	1970
78	BANNOCK JIM	7	0	163	-163	189	STEWART	6	0	0	172	300	PARSONS	32	0	299	292
79	HILL PETTINGER	4	2	324	-324	190	N BIRCH	0	0	0	12	301	FT HALL MICHAUD	45	45	28176	17838
80	NELSON COREY (24	4	0	16	-16	191	B LEAVITT	0	0	0	37	302	FALLS IRRIGATION	84	84	18137	25080
81	L HILL (24)	0	0	0	0	192	PINCOCK-BYINGTON	2	0	0	116	303	M OSBORN	0	0	0	0
82	G MAROTZ	0	0	0	8	193	B HOLLIST	0	0	0	21	304	CALL FARMS	0	0	0	226
83	F SUMMERS	0	0	0	48	194	TETON ISLAND FDR	133	0	2186	1675	305	WEBB BSN DAIRY	0	0	0	0
84	F HOWELL	0	0	0	0	195	SALEM UNION B	0	0	3	-3	306	MINIDOKA NTH S	883	1740	200931	110255
85	D WOODRUFF	0	0	0	41	196	J HARRIS	0	0	0	0	307	MINIDOKA STH (8)	857	0	0	211846
86	E G HOWELL #1	0	0	0	0	197	ROXANA	7	0	402	-75	308	E HERBERT	0	0	0	0
87	E G HOWELL #2	0	0	0	0	198	ISLAND WARD	18	18	1533	-114	309	MID MISC	0	0	0	0
88	E G HOWELL #3	0	0	0	0	199	SAUREY	5	0	589	-522	310	MILNER MISC	0	0	0	0
89	T HOWELL	0	0	0	0	200	MCCORMICK-ROWE	0	0	0	0	311	LAW-KER FARMS	0	0	0	0
90	R LEE	0	0	0	70	201	PINCOCK-GARNER	0	0	0	0	312	BURLEY GC	0	0	0	0
91	Z EGBERT #1 (10)	0	0	0	0	202	GARDNER-BEDDES	0	0	247	-198	313	CITY OF BURLEY	0	0	0	0
92	R RITCHEY	0	0	0	34	203	BIGLER SLOUGH	0	0	27	-3	314	SIMPLOT FTLZR	0	0	0	99
93	R STEWART #1	0	0	0	13	204	WOODMANSEE-JSN	2	2	71	359	315	AMALGA SUGAR	0	0	0	0
94	R STEWART #2	0	0	0	66	205	G GODFREY	0	0	0	45	316	R TILLEY PUMP	0	0	0	0
95	Z EGBERT #2	0	0	0	0	206	R R RICKS	0	0	0	91	317	COORS BREWNG	0	0	0	0
96	R D BAKER	0	0	0	65	207	CITY OF REXBURG	13	0	0	0	318	R BLEI	0	0	0	0
97	D PHELPS (10)	0	0	0	0	208	T BRUNSON	0	0	0	34	319	H SCHODDE	0	0	0	0
98	D SEELEY	0	0	0	57	209	J S WRIGHT	0	0	0	13	320	BAR-U-RANCH #1	0	0	0	1600
99	Z EGBERT #3 (10)	0	0	0	0	210	REXBURG IRRIG	121	0	1428	252	321	BAR-U-RANCH #2	0	0	0	1309
100	Z EGBERT #4	0	0	0	0	211	L A HARTERT (4)	0	0	0	0	322	CAREY-ADAMS	0	0	0	0
101	Z EGBERT #5	0	0	0	91	212	MILLER-BARNS (4)	0	0	0	0	323	V HOBSON	0	0	0	0
102	G NEDROW	0	0	0	0	213	R MILLER (4)	0	0	0	0	324	A & B IRR DIST	139	139	40217	62602
103	BAKER & NEDROW	0	0	0	126	214	BOYLE & S #1 (4)	0	0	0	0	325	PA LATERAL (9)	61	0	0	0
104	M REYNOLDS #1	0	0	0	108	215	BOYLE & S #2 (4)	0	0	0	0	326	MILNER IRRIG	218	218	39181	32098
105	R & C BAUM	0	0	0	54	216	BUTTE & MARKET L	233	231	9816	6486	327	A LATERAL (9)	50	0	0	0
106	J MCCULLOCH	0	0	0	84	217	BEAR TRAP	0	0	167	-167	328	J BRUNE (9)	0	0	0	0
107	M REYNOLDS #2	0	0	0	0	218	WALKER FARMS	0	0	0	0	329	NS XCUT GDNG (9)	656	0	0	0
108	C LENZ (R HESS)	0	0	0	0	219	H TOMCHAK	0	0	0	0	330	RES DIST #2	1384	1384	246831	139027
109	A NEDROW #1	0	0	0	0	220	A WILDE PUMP	0	0	0	0	331	NORTHSIDE TWIN F	2214	2692	314741	372409
110	A NEDROW #2	0	0	0	0	221	N FULLMER	0	0	0	0	332	TWIN FALLS SOUTH	3197	1026	100951	88879
111	J NEDROW	0	0	0	348	222	D BOYCE	0	0	0	0						

STORAGE USED COMBINED WITH (1)ANDERSON, (2)DILTS, (3)RIGBY, (3A)W LABL & LI, (4)BUTTE & MARKET L, (5)PEOPLES, (6)NEW LAVA SIDE (7)RIVERSIDE, (8)MINIDOKA NTH S, (9)NORTHSIDE TWIN F, (10)MARYSVILLE, (11)CHENEY, (12)BRAMWELL, (13)BURGESS, (14)SNAKE R VY (15)TETON IRR, (16)FALL R, (17)GREAT WESTERN, (18)ST ANTHONY UN, (19)NEWBY #1, (20)SQUIRREL #3, AND (21)MIL IRRIG & T.F.S.S. (22)WOODVILLE CANAL, (23)CLARK & EDWARDS

EAGLE RK DUMP: 537. CFS EAGLE RK CREDIT: 500. CFS AF TOTAL: 99290.9 DRY BED: 2039. CFS

RIRIE LOSS: -6. CFS AF TOTAL: 487.6 WILLOW CR LOSS: -1. CFS AF TOTAL: -120.2

XCUT AT HEAD: 222. CFS XCUT AT MID: 106. CFS XCUT AT END: 45. CFS S FORK TETON BLW REXBURG: 0. CFS

EAST TETON CANAL: 42. CFS SOUTH BRANCH FALL RIVER CANAL: 11. CFS N FORK TETON BLW SPLITTER: 167. CFS

SAND CK TO RESERVATION: 197. CFS RESERVATION DROP: 454. CFS TRIBAL VOLUME: 79572.7 AF NON-TRIBAL VOLUME: 16944.3 AF

SPRING CREEK: 284. CFS SPRING CR GAIN: 2448. CFS SWID AF TOTAL: 6725.0

MID RETURN: CFS GAIN -421. CFS CREDIT:-421. AF TOTAL: 17233.9

EXCHANGE PUMP DATA - AUG 7, 2002

EXCHANGE PUMP	CFS PUMPED	AF YR TOTAL	EXCHANGE PUMP	CFS PUMPED	AF YR TOTAL	EXCHANGE PUMP	CFS PUMPED	AF YR TOTAL
1 COVINGTON BROS	0.	0.0	8 M PARKINSON	7.	2174.3	15 D, L, & R ARD	12.	1302.3
2 L LOOSLI	0.	0.0	9 D BOTT	10.	759.9	16 HINK, INC.	11.	1306.5
3 USBR 2	16.	2977.5	10 C HOOPES	7.	554.6	17 R & J BROWN	15.	1187.7
4 STEVECO CANYON	0.	0.0	11 USBR 5	17.	3444.9	18 USBR 3	9.	1687.2
5 CANYON CR LAT	15.	1671.8	12 HOOPES BROS	6.	586.6	19 USBR 1	22.	4317.5
6 B PARKINSON	0.	839.1	13 RICKS, R.	5.	515.8	20 STUCKI	0.	0.0
7 V SCHWENDIMAN	4.	2310.8	14 EHCO RANCH	11.	1006.5			

WATER DISTRICT 01 - SNAKE RIVER FLOW ACCOUNTING - AUG 7, 2002 13-AUG-02

	REACH FLOWS IN CFS	ACTUAL DATE	NATURAL FLOW	ACTUAL FLOW	RMAINING NAT FLOW	POWER FLOW	STORED FLOW	RESRVOIR EVAP	NATURAL FLOW DIV	TOTAL RCH DIV	REACH GAIN	LAST RIGHT
1	TO MORAN	AUG 2	641.	3490.	641.	0.	2848.	0.	0.	0.	641.	18890710
33	MORAN TO ALPINE	AUG 2	2302.	5150.	2302.	0.	2848.	0.	0.	0.	1660.	18890710
34	SALT RIVER ABV RES	AUG 2	383.	383.	383.	0.	0.	0.	0.	0.	383.	18890710
35	GREYS RIVER ABV RES	AUG 2	376.	376.	376.	0.	0.	0.	0.	0.	376.	18890710
2	ALPINE TO IRWIN	AUG 3	3139.	9334.	3139.	0.	6195.	0.	0.	0.	79.	18890710
3	IRWIN TO HEISE	AUG 3	3919.	10103.	3908.	0.	6195.	0.	11.	11.	780.	18890710
4	HEISE TO BLW DRY BED *	AUG 3	3919.	6771.	1211.	0.	5560.	0.	2697.	2948.	0.	18890710
32	BLW DRY BED TO LORENZO	AUG 3	4117.	6572.	978.	0.	5594.	0.	431.	498.	197.	18890710
11	TO HENRYS LAKE	JUL 31	13.	32.	13.	0.	19.	0.	0.	0.	13.	18890710
12	HENRYS L TO ISLAND PARK	AUG 1	635.	1186.	635.	0.	551.	31.	0.	0.	622.	18890710
13	ISLAND PARK TO ASHTON	AUG 2	1325.	1876.	1325.	0.	551.	0.	0.	0.	690.	18890710
30	ASHTON TO AB FALLS RIVER *	AUG 2	1325.	1874.	1325.	0.	549.	0.	0.	2.	0.	18890710
14	TO GRASSY LAKE	AUG 2	1.	0.	1.	0.	-1.	0.	0.	0.	1.	18890710
15	GRASSY LK TO ABV YELLOW	AUG 2	603.	602.	603.	0.	-1.	0.	0.	0.	602.	18890710
16	ABV YELLOW TO CHESTER	AUG 2	550.	322.	484.	0.	-162.	0.	65.	226.	-53.	18890710
17	AB FALLS R TO ST ANTHONY	AUG 2	1834.	1459.	1227.	0.	232.	0.	541.	711.	-41.	18890710
10	ST ANTHONY TO AB NF TETN *	AUG 2	1834.	964.	958.	0.	6.	0.	269.	512.	0.	18890710
18	AB S LEIGH TO ST ANTHONY	AUG 2	498.	406.	497.	0.	-91.	0.	1.	129.	498.	18890710
19	ST ANTHONY TO TETON MTH	AUG 2	423.	18.	16.	0.	2.	0.	406.	425.	-75.	18890710
20	AB NF TETN TO REXBURG	AUG 3	2564.	1314.	1281.	0.	34.	0.	0.	0.	307.	18890710
21	LORENZO TO MENAN *	AUG 3	6680.	7674.	2256.	0.	5418.	0.	2.	233.	0.	18890710
5	MENAN TO NR IDAHO FALLS	AUG 3	8523.	8715.	3080.	0.	5635.	0.	1018.	1168.	1843.	18890710
36	NR ID FALLS TO AB WLW CR *	AUG 3	8523.	8549.	3080.	0.	5469.	0.	0.	166.	0.	18890710
23	WILLOW CRK BLW TEX CREEK	AUG 3	10.	8.	8.	0.	0.	0.	2.	2.	10.	18800401
24	BLW TEX CREEK TO NR RIRI	AUG 3	10.	28.	8.	0.	20.	6.	0.	0.	0.	18800401
25	NR RIRIE TO FDWY NR UCON	AUG 3	9.	0.	0.	0.	0.	0.	8.	526.	-1.	18800401
28	FDWY NR UCON TO END *	AUG 3	9.	0.	0.	0.	0.	0.	0.	0.	0.	18800401
31	WILLOW CRK TO SHELLEY	AUG 4	6855.	6616.	1203.	0.	5413.	0.	200.	384.	-1677.	18890710
6	SHELLEY TO AT BLACKFOOT	AUG 4	6782.	4263.	549.	0.	3713.	0.	581.	2240.	-73.	18890710
22	AT BLKFOOT TO BLW BLKFT *	AUG 4	6782.	4150.	437.	0.	3713.	0.	113.	113.	0.	18890710
38	BLW BLKFT TO NR BLKFOOT	AUG 5	6345.	3788.	0.	0.	3788.	0.	0.	0.	-437.	18890710
39	PORTNUEF R AT POCATELLO	AUG 5	39.	39.	39.	0.	0.	0.	0.	0.	39.	19001011
7	NR BLACKFOOT TO NEELEY	AUG 6	8677.	10420.	2332.	0.	8088.	94.	0.	129.	2293.	19001011
8	NEELEY TO MINIDOKA	AUG 6	8997.	8690.	2651.	0.	6039.	87.	0.	1740.	319.	19001011
9	MINIDOKA TO MILNER	AUG 7	8997.	234.	0.	0.	234.	0.	2651.	7919.	0.	19001011
							TOTALS		8997.	20082.	8997.	

* - INDICATES FLOW ESTIMATED, NOT MEASURED

	RESERVOIR	PREVIOUS AF	CURRNT AF	CHNG CFS	ACCRD CFS	TOTAL AF	EVAP AF
1	JACKSON LAKE	570629.0	564970.0	-2853.0	0.0	682323.2	0.0
2	PALISADES	312285.0	305192.0	-3576.0	0.0	415652.6	14653.1
3	HENRYS LAKE	66489.0	66400.0	-44.9	0.0	32532.1	0.0
4	ISLAND PARK	66450.0	65202.0	-629.2	0.0	54276.1	7264.0
5	GRASSY LAKE	13235.0	13242.0	3.5	0.0	8769.0	0.0
6	RIRIE	41250.0	41187.0	-31.8	0.0	0.0	2076.0
7	AMERICAN FALLS	334055.0	323046.0	-5550.3	0.0	1607413.1	17534.0
8	LAKE WALCOTT	93437.0	93781.0	173.4	0.0	95200.0	20203.1
9	LAKE MILNER	37799.0	37576.0	-112.4	0.0	0.0	0.0
	TOTAL	1535629.0	1510596.0	-12620.6	0.0	2896166.1	61730.1

	CHANGE IN CONTENT	STORAGE DIVERTED	STO PAST MILNER	TOTAL STORED	UNACCT STORED	AM FALLS GAIN DIFF
YEAR-TO-DATE AF	891595.7	1338904.0	18058.4	2896165.8	37000.0	1167.4

PRIORITY	RESERVOIR	AF RIGHT	AF STORED
1	JACKSON LAKE	298981.0	298981.0
2	LAKE WALCOTT	95200.0	95200.0
3	JACKSON LAKE	138829.0	138829.0
4	JACKSON LAKE	409190.0	244513.2
5	HENRYS LAKE	79350.0	21882.1
6	PALISADES	256708.7	256708.7
7	ISLAND PARK	45000.0	45000.0
8	AMERICAN FALLS	156830.0	156830.0
9	AMERICAN FALLS	1458007.6	1450583.1
10	ISLAND PARK	90000.0	9276.1
11	GRASSY LAKE	15204.0	8769.0
12	PALISADES	845429.6	158943.9
13	HENRYS LAKE	10650.0	10650.0
14	RIRIE	80500.0	0.0
15	AMERICAN FALLS	57752.4	0.0
16	PALISADES	97861.7	0.0

#16

~~01 0205~~ 22-0236 Trans. #2122	Eames, John S.	50 inches.	April 1, 1898.	Teton River.
~~01 0206~~ 35-0006 Not in Teton Basin	Eames, William	240 inches.	June 1, 1890.	Spring Creek.
	East Branch Canal Company)of Blackfoot Irrigation Company.)			(Decreed to Blackfoot IrrigationnCompany.)
	East Line Canal Company(of Snake River Valley Canal Company.			(Decreed to Snake River Valley Canal Company)
~~01 0205~~ 22 0237	Eddington, George	160 inches.	June 1, 1893.	Teton Creek.
~~01 0206~~ 22 0238	Edlefson, E. B.	155 inches.	June 1, 1890.	Leigh Creek.
~~01 0207~~ 22 0239 TRANS. #3235	Edlefson, Noah C.	40 inches.	June 1, 1891.	Leigh Creek.
~~01 0208~~ 22 0240	Edlefson Noah C.	120 inches.	June 1, 1892.	Leigh Creek.
~~01 0209~~ 22 0241	Edwards, Andrew	40 inches.	June 1, 1896.	Trail Creek.
~~01 0210~~ 22 0242	Edwards, Andrew	50 inches.	June 1, 1897.	Trail Creek.
~~01 0211~~ 22 0243	Edwards, Andrew	40 inches.	June 1, 1898.	Trail Creek.
~~01 0212~~ 23 0031	Edwards, Joseph W.	75 inches.	June 1, 1902.	Edwards Creek.
~~01 0213~~ 23 0032	Edwards, Joseph W.	50 inches.	June 1, 1902.	Edwards Creek. Trans #122
~~01 0214~~ 23 0033	Edwards, Joseph W.	125 inches.	May 1, 1903.	Edwards Creek.
~~01 0215~~ 23 0034	Edwards, Louise	85 inches.	Junel, 1902.	Deer Creek.
~~01 0216~~ 23 0035	Edwards, Louise	57 inches.	June 1, 1902.	Deer Creek.
~~01 0217~~ 23 0036	Edwards, Louise	157 inches.	May 1, 1903.	Cabin Creek.
	Egan, Erastus H.	3½		Enterprise Canal Company.
	Egan, Erastus H. and Hoarce			Enterprise Canal Company.
~~01 0218~~ 1 057	Egin Irrigation Company.	10,000 inches.	Apr. 25,1885.	North Fork of Snake River.
~~01 0219~~ 1 058	Egin Irrigation Company.	10,000 inches.	Mch. 1,1890.	North Fork of Snake River. (After July 1st of each year the above rights are to be reduced to 15,000 inches for 15 days, then restored to 20,000 for 15 days, then reduced to 15,000 after Aug. 1st, each year for balance of each season.

MAY 1 3 1996

#50

~~01 0743~~ 21 109 Squirrel Creek Irrigation & Canal Company	1,000 inches.	Sept. 1, 1901.	Squirrel Creek.
~~01 0744~~ 22 0534 Stahn, Emil A.	130 inches.	May 15, 1896.	Spring Creek.
~~01 0745~~ 22 0535 Stahn, Emil A.	15 inches.		Juanita Springs.
~~01 0746~~ 21 0110 Staley, Edwin	50 inches.	June 1, 1887.	Timber Creek.
~~01 0747~~ 21 0111 Staley, Edwin	100 inches.	June 1, 1897.	Johnson Creek.
~~01 0748~~ 21 0112 Staley, Edwin	50 inches.	June 1, 1900	Johnson Creek.
Staley, S. S.			Watson Slough Irrigation Company.
Stander, J. H.	~~5,000 inches.~~		Wearyrick Ditch Company.
~~01 0749~~ 1 173 St. Anthony Light & Power Company.	5,000 inches. (100 cfs)	Aug. 17, 1901.	North Fork of the Snake River.(For power and municipal purposes.)
~~01 0750~~ 1 174 St. Anthony Railroad Company	17 inches.	Sept. 1, 1901.	North Fork of the Snake River.(For station and railroad purposes.
~~01 0751~~ 1 175 St. Anthony Union Canal Company, Limited.	30,000 inches.	June 21, 1888.	North Fork of the Snake River.
~~01 0752~~ 1 176 St. Anthony Union Canal Company, Limited,	5,000 inches.	July 29, 1892.	North Fork of the Snake River.

(The appropriations are to be reduced after the first day of July in each year to 25,000 inches for fifteen days then restored to 30,000 for 15 days, then reduced to 25,000 for the balance of the irrigating season, of the date of June 21st, 1888.)

Staten, John E.			Swan Valley Irrigation Company, Limited.
~~0753~~ 21 0113 Stephens, A. R.	280 inches.	June 1, 1900.	Cooley Spring.
~~0754~~ 22 0536 Stevens, N. H.	130 inches.	May 1, 1894.	Trail Creek.
Stewart, Samuel, deceased, Estate of, by Mary H. Birch. Admx. and Mary H. Birch.			
~~0755~~ 22 0537 TRANS. #2063	500 inches.	Apr. 1, 1898.	Teton River.

MAY 1 9 1900

UNITED STATES DEPARTMENT OF THE INTERIOR - GEOLOGICAL SURVEY - IDAHO DISTRICT 09/03/2002

STATION NUMBER 13037500 SNAKE RIVER NR HEISE ID STREAM SOURCE AGENCY USGS
LATITUDE 433645 LONGITUDE 1113933 DRAINAGE AREA 5752 DATUM 5015.30 STATE 16 COUNTY 019
PROVISIONAL DATA - AUX from DCP SUBJECT TO REVISION
DISCHARGE, CUBIC FEET PER SECOND, WATER YEAR OCTOBER 2001 TO SEPTEMBER 2002
DAILY MEAN VALUES

DAY	OCT	NOV	DEC	JAN	FEB	MAR	APR	MAY	JUN	JUL	AUG	SEP
1	5140	1500	1480	---	1460	1470	1460	2600	10300	11900	11200	9220
2	4840	1490	1480	---	1460	1460	1490	2580	9810	11900	10800	9200
3	4760	1480	1480	1480	1460	1500	1490	2990	9600	12100	10100	---
4	4520	1480	1470	1480	1500	1450	1480	3270	8920	12600	9920	---
5	4470	1480	1470	1460	1540	1430	1510	3300	8810	13100	9870	---
6	---	1530	1500	1470	1530	1440	1540	3920	8790	13400	9860	---
7	---	1540	1480	1470	1520	1440	---	4440	9350	13400	9860	---
8	---	1500	1460	1470	1440	1430	---	4780	9970	13400	9900	---
9	3940	1490	1470	1460	1430	1400	1570	4920	10000	13400	9920	---
10	3500	1500	1470	1450	1480	1430	1590	5820	9930	13200	9880	---
11	3040	1490	1480	1460	1440	1430	1620	7240	9880	13100	9880	---
12	2770	1500	1470	1440	1430	1440	1590	7810	9840	13100	9690	---
13	2390	1480	1490	1450	1430	---	1580	8400	10000	12900	9290	---
14	2290	1480	1520	1450	1420	1420	1680	8950	---	13000	9290	---
15	2190	1480	1490	1470	1430	1400	1940	9130	11800	13000	9240	---
16	2090	1470	1550	1460	1490	1410	1870	---	11800	13000	9230	---
17	2080	1490	1520	1460	1420	1420	1720	---	11800	13100	---	---
18	2020	1490	1510	1450	1420	1420	1640	9830	12200	13100	---	---
19	1970	1470	1500	1460	---	1420	1580	10000	12300	13200	9220	---
20	1970	1470	1480	---	---	1410	1570	10100	12300	13200	9240	---
21	1970	1480	1490	1460	1410	1410	1540	10100	12300	13200	8780	---
22	1950	1490	1490	1450	1430	1420	1530	9400	11500	13200	8680	---
23	1790	1480	1460	1450	1420	1430	---	8750	11200	---	8650	---
24	1680	1480	1580	1440	1430	145D	---	8270	1100D	12800	8640	---
25	1560	1500	1510	1450	1430	---	1800	8230	10200	12800	8630	---
26	1520	1490	1700	1440	1460	1450	1870	8330	10300	12700	8640	---
27	1490	1490	1740	1470	1490	1460	1920	8410	10700	12400	9180	---
28	1470	1460	1780	1470	1440	1450	1940	8500	11100	12300	9220	---
29	1480	1480	1540	1440	---	1450	1910	8700	11400	12000	9210	---
30	1480	1480	1610	1480	---	1440	2020	9730	11600	11500	9230	---
31	1520	---	1490	1490	---	1440	---	10500	---	11400	9230	---
TOTAL	71890	44640	47160	40880	37810	41620	43450	209000	308700	383400	274480	18420
MEAN	2568	1488	1521	1460	1454	1435	1671	7207	10640	12780	9465	9210
MAX	5140	1540	1780	1490	1540	1500	2020	10500	12300	13400	11200	9220
MIN	1470	1460	1460	1440	1410	1400	1460	2580	8790	11400	8630	9200
AC-FT	142600	88540	93540	81090	75000	82550	86180	414600	612300	760500	544400	36540

13037500 SNAKE RIVER NEAR HEISE
DISCHARGE, CUBIC FEET PER SECOND, IRRIGATION YEAR NOVEMBER 2001 TO OCTOBER 2002
MEAN VALUES

DAY	NOV	DEC	JAN	FEB	MAR	APR	MAY	JUN	JUL	AUG	SEP	OCT
1	1490	1460	1440	1400	1400	1450	2610	10086	11900	11268	9223	---
2	1470	1460	1400	1440	1400	1470	2590	9616	11900	10764	9194	---
3	1460	1460	1460	1400	1400	1470	3010	9437	12100	10103	---	---
4	1460	1450	1470	1400	1400	1470	3280	8831	12600	9923	---	---
5	1460	1450	1440	1400	1410	1500	3310	8742	13100	9859	---	---
6	1520	1480	1450	1400	1430	1530	3940	8727	13400	9863	---	---
7	1520	1460	1450	1400	1420	1570	4480	9216	13400	9851	---	---
8	1480	1440	1450	1400	1410	1560	4830	9756	13400	9906	---	---
9	1480	1450	1440	1400	1390	1570	4970	9799	13400	9909	---	---
10	1490	1450	1430	1400	1410	1580	5890	9721	13200	9893	---	---
11	1480	1460	1440	1400	1410	1610	7330	9681	13100	9895	---	---
12	1480	1450	1430	1400	1420	1580	7910	9639	13100	9719	---	---
13	1470	1470	1430	1400	1430	1570	8510	9807	12900	9282	---	---
14	1470	1500	1430	1400	1410	1670	9060	10629	13000	9289	---	---
15	1460	1480	1450	1400	1380	1940	9240	11800	13000	9240	---	---
16	1450	1500	1440	1400	1390	1860	9604	11800	12970	9243	---	---
17	1470	1500	1440	1400	1400	1710	9703	11800	13073	9250	---	---
18	1480	1490	1430	1410	1410	1630	10030	12200	13190	9274	---	---
19	1450	1480	1450	1410	1410	1580	10213	12300	13238	9281	---	---
20	1450	1470	1440	1410	1400	1560	10326	12300	13304	9320	---	---
21	1460	1470	1440	1390	1390	1530	10309	12300	13365	8809	---	---
22	1480	1470	1440	1410	1400	1520	9448	11500	13412	8711	---	---
23	1470	1500	1430	1400	1410	1530	8766	11200	13323	8699	---	---
24	1460	1500	1430	1410	1440	1740	8284	11000	12932	8688	---	---
25	1480	1500	1430	1400	1450	1790	8250	10200	13000	8676	---	---
26	1480	1500	1430	1400	1430	1870	8354	10300	12880	8689	---	---
27	1470	1500	1450	1400	1440	1910	8419	10700	12490	9306	---	---
28	1440	1500	1450	1400	1430	1930	8514	11100	12495	9235	---	---
29	1460	1500	1420	---	1440	1910	8710	11400	12088	9205	---	---
30	1470	1500	1400	---	1430	2010	9742	11600	11567	9227	---	---
31	---	1470	1400	---	1430	---	10299	---	11445	9228	---	---
TOTAL	44160	45770	44530	39280	43820	49620	229931	317187	398272	293606	18417	
MEAN	1472	1476	1436	1403	1414	1654	7417	10573	12847	9471	9209	
MAX	1520	1500	1470	1440	1450	2010	10326	12300	13412	11268	9223	
MIN	1440	1440	1400	1390	1380	1450	2590	8727	11445	8676	9194	
AC-FT	87591	90785	88325	77912	86917	98421	456068	629140	789973	582367	36531	

IRRIGATION YEAR 20D2 TOTAL 1524593 MEAN 4177 AC-FT 3024030

change? NO. says Tony with do not final accounting

shift

UNITED STATES DEPARTMENT OF THE INTERIOR - GEOLOGICAL SURVEY - IDAHO DISTRICT 09/03/2002

STATION NUMBER 13077000 SNAKE RIVER AT NEELEY ID STREAM SOURCE AGENCY USGS
LATITUDE 424606 LONGITUDE 1125242 DRAINAGE AREA 13600 DATUM 4241.60 STATE 16 COUNTY 077
PROVISIONAL DATA - AUX from DCP SUBJECT TO REVISION
DISCHARGE, CUBIC FEET PER SECOND, WATER YEAR OCTOBER 2001 TO SEPTEMBER 2002
DAILY MEAN VALUES

DAY	OCT	NOV	DEC	JAN	FEB	MAR	APR	MAY	JUN	JUL	AUG	SEP
1	4910	361	336	363	362	408	2090	6460	9990	11700	10400	8650
2	4460	362	335	---	363	410	2110	6850	9820	11500	10500	8530
3	4480	359	336	366	364	410	2130	7360	9730	11300	10500	---
4	4620	360	335	367	363	410	2110	7910	9620	11000	10400	---
5	4720	363	340	363	363	412	2060	8120	9600	11000	10400	---
6	4720	365	350	366	364	416	2070	8340	9510	11100	10400	---
7	4570	368	348	368	365	417	2070	8540	9560	11200	10500	---
8	4300	368	346	367	372	417	2080	8390	9600	11200	10400	---
9	4160	370	348	369	368	416	2130	8170	9560	11200	10300	---
10	4050	372	349	372	367	415	1990	8080	9530	11000	9890	---
11	3390	364	349	356	369	418	1620	8070	9460	10900	9610	---
12	2650	364	350	349	369	421	1580	8010	---	11000	9620	---
13	1950	368	357	350	369	419	1900	---	9620	11200	9550	---
14	933	369	362	349	372	420	2140	8650	10200	11300	9390	---
15	393	371	354	351	372	420	2230	8870	---	11400	9440	---
16	376	372	356	351	372	421	2470	---	---	11400	9510	---
17	377	374	358	351	373	423	2470	---	11000	11100	---	---
18	381	376	353	354	375	423	2250	9380	11000	10800	---	---
19	384	378	355	356	374	425	2440	9350	11200	10600	9120	---
20	384	379	354	356	373	426	3020	9310	11300	10600	9080	---
21	380	348	354	362	372	425	2840	9240	11300	10600	9070	---
22	382	326	354	358	372	425	2760	---	11300	---	9050	---
23	383	325	354	360	374	427	---	8720	11300	---	9020	---
24	387	326	354	360	377	427	---	8180	11300	10400	9030	---
25	377	328	355	364	372	---	3440	7790	11700	10400	9010	---
26	376	328	356	361	372	427	3480	7980	12100	10300	8980	---
27	383	330	358	361	377	764	3860	8140	12000	10400	8800	---
28	396	332	360	360	398	1370	4470	8380	11700	10300	---	---
29	396	338	360	360	---	1920	5100	8960	11700	10300	8770	---
30	372	330	361	360	---	2150	5900	9820	11600	10300	8930	---
31	359	---	362	361	---	2100	---	---	---	10300	8970	---
TOTAL	60399	10674	10899	10791	10383	18782	74810	217070	286300	315800	268640	17180
MEAN	1948	356	352	360	371	626	2672	8349	10600	10890	9594	8590
MAX	4910	379	362	372	398	2150	5900	9820	12100	11700	10500	8650
MIN	359	325	335	349	362	408	1580	6460	9460	10300	8770	8530
AC-FT	119800	21170	21620	21400	20590	37250	148400	430600	567900	626400	532800	34080

13077000 SNAKE RIVER AT NEELEY
DISCHARGE, CUBIC FEET PER SECOND, IRRIGATION YEAR NOVEMBER 2001 TO OCTOBER 2002
MEAN VALUES

DAY	NOV	DEC	JAN	FEB	MAR	APR	MAY	JUN	JUL	AUG	SEP	OCT
1	352	335	363	362	408	2100	6460	9981	11700	10400	8654	---
2	353	335	362	363	410	2100	6860	9816	11500	10500	8530	---
3	355	336	366	364	410	2130	7360	9730	11300	10500	---	---
4	355	335	367	363	410	2110	7910	9623	11000	10445	---	---
5	358	340	364	363	412	2060	8120	9610	11000	10418	---	---
6	361	350	366	364	416	2070	8340	9521	11100	10420	---	---
7	363	348	367	365	417	2070	8540	9574	11200	10492	---	---
8	363	346	367	372	417	2080	8390	9607	11200	10437	---	---
9	366	348	369	368	416	2140	7710	9568	11200	10258	---	---
10	368	349	372	367	415	1990	7649	9543	11000	9894	---	---
11	359	349	356	369	418	1620	7632	9477	10900	9612	---	---
12	360	350	349	369	420	1580	7574	9462	11000	9615	---	---
13	363	357	350	369	420	1910	7867	9632	11200	9553	---	---
14	366	362	348	372	420	2130	8243	10245	11300	9389	---	---
15	371	354	351	372	420	2220	8458	10402	11400	9439	---	---
16	372	356	351	372	421	2470	8441	10635	11400	9513	---	---
17	373	358	350	372	423	2470	8651	10945	11100	9461	---	---
18	377	354	354	375	423	2250	8992	10973	10800	9396	---	---
19	378	355	356	374	424	2440	8955	11160	10600	9123	---	---
20	379	354	357	373	426	3020	9126	11295	10600	9083	---	---
21	348	354	361	372	425	2840	9230	11312	10600	9070	---	---
22	326	354	358	372	425	2760	9147	11290	10500	9048	---	---
23	325	354	360	374	427	2930	8727	11274	10500	9019	---	---
24	326	354	361	377	428	3220	8184	11269	10400	9034	---	---
25	328	355	364	372	428	3450	7784	11715	10400	9015	---	---
26	328	356	361	372	427	3480	7970	12048	10300	8976	---	---
27	330	358	361	378	765	3860	8132	11986	10400	8804	---	---
28	332	360	360	398	1370	4470	8383	11700	10300	8109	---	---
29	338	360	359	---	1920	5100	8959	11700	10300	8771	---	---
30	330	361	360	---	2150	5890	9822	11600	10300	8930	---	---
31	---	362	361	---	2100	---	10207	---	10300	8967	---	---
TOTAL	10603	10899	11151	10383	19211	80960	257822	316693	336800	295688	17184	
MEAN	353	352	360	371	620	2699	8317	10556	10865	9538	8592	
MAX	379	362	372	398	2150	5890	10207	12048	11700	10500	8654	
MIN	325	335	348	362	408	1580	6460	9462	10300	8109	8530	
AC-FT	21031	21618	22118	20595	38105	160584	511389	628161	668043	586497	34085	

IRRIGATION YEAR 2002 TOTAL 1367394 MEAN 3746 AC-FT 2712225

UNITED STATES DEPARTMENT OF THE INTERIOR - GEOLOGICAL SURVEY - IDAHO DISTRICT 09/03/2002

STATION NUMBER 13081500 SNAKE R NR MINIDOKA ID (AT HOWELLS FERRY) STREAM SOURCE AGENCY USGS
LATITUDE 424023 LONGITUDE 1132958 DRAINAGE AREA 15700.00 DATUM 4132.20 STATE 16 COUNTY 067
PROVISIONAL DATA SUBJECT TO REVISION

DISCHARGE, CUBIC FEET PER SECOND, WATER YEAR OCTOBER 2001 TO SEPTEMBER 2002
DAILY MEAN VALUES

DAY	OCT	NOV	DEC	JAN	FEB	MAR	APR	MAY	JUN	JUL	AUG	SEP
1	5260	501	539	603	560	525	753	4590	7750	8440	8670	7730
2	4420	516	557	603	560	523	615	5060	7640	8550	8730	7670
3	4420	576	550	620	560	520	591	5420	7460	8610	8680	---
4	4360	596	587	623	560	540	587	5830	7320	8650	8660	---
5	4250	582	632	602	560	578	575	6010	7410	8700	8770	---
6	4140	531	610	599	560	575	612	6200	7440	8820	8690	---
7	3980	546	e600	599	560	585	703	6510	7460	8860	8570	---
8	3600	561	e600	596	614	e600	583	6260	7620	8900	8490	---
9	3380	578	e600	594	563	589	575	5990	7550	8880	8340	---
10	3200	552	595	583	557	584	597	6000	7490	8760	8370	---
11	2910	534	606	578	561	593	594	6190	7430	8780	8450	---
12	2590	551	594	603	571	595	608	6270	7340	8700	8430	---
13	2650	549	586	626	556	665	606	6440	7370	8800	8490	---
14	1590	539	e600	582	562	595	617	6830	7590	8950	8520	---
15	502	543	e600	569	564	574	682	6890	7750	9070	8600	---
16	513	555	589	558	507	566	872	6930	7860	9000	8660	---
17	476	541	591	553	520	571	794	6980	8020	8910	---	---
18	479	540	582	556	517	581	810	7090	8080	8750	---	---
19	469	577	583	560	518	584	868	7130	8150	8810	8600	---
20	464	568	576	563	522	579	1680	7100	7980	8860	8640	---
21	480	555	604	579	516	570	1750	7310	7650	8850	8470	---
22	492	561	596	e550	515	573	1800	7500	7360	8750	8180	---
23	535	647	e600	e550	522	601	1920	7110	7700	8570	8100	---
24	507	579	e600	563	e500	616	1990	6950	8050	8580	8110	---
25	496	566	e600	557	527	604	2800	6800	8210	8670	8030	---
26	562	546	e600	556	520	583	2890	6840	8320	8770	7960	---
27	529	539	628	565	522	656	2890	6910	8370	8920	---	---
28	510	550	618	570	529	651	3230	6880	8740	8990	---	---
29	510	553	611	567	---	617	3750	7060	8530	9010	7740	---
30	524	547	613	567	---	654	4200	7590	8400	8850	7780	---
31	558	---	610	562	---	639	---	7900	---	8810	7780	---
TOTAL	59356	16679	18457	17956	15203	18286	41542	204570	234040	272570	226510	15400
MEAN	1915	556	595	579	543	590	1385	6599	7801	8793	8389	7700
MAX	5260	647	632	626	614	665	4200	7900	8740	9070	8770	7730
MIN	464	501	539	550	500	520	575	4590	7320	8440	7740	7670
AC-FT	117700	33080	36610	35620	30160	36270	82400	405800	464200	540600	449300	30550

e Estimated

13081500 SNAKE RIVER NEAR MINIDOKA
DISCHARGE, CUBIC FEET PER SECOND, IRRIGATION YEAR NOVEMBER 2001 TO OCTOBER 2002
MEAN VALUES

DAY	NOV	DEC	JAN	FEB	MAR	APR	MAY	JUN	JUL	AUG	SEP	OCT
1	501	539	603	560	525	753	4585	7750	8440	8670	7725	---
2	516	557	604	560	523	615	5058	7642	8550	8730	7666	---
3	576	550	620	560	520	591	5425	7459	8610	8680	---	---
4	596	587	623	560	540	587	5830	7318	8650	8660	---	---
5	582	632	602	560	578	575	6007	7408	8700	8770	---	---
6	531	610	599	560	575	613	6201	7438	8820	8690	---	---
7	546	638	599	560	585	703	6511	7458	8860	8570	---	---
8	561	604	596	614	731	583	6264	7622	8900	8490	---	---
9	578	621	594	563	589	575	5988	7553	8880	8340	---	---
10	552	595	583	557	584	597	6000	7490	8760	8374	---	---
11	534	606	578	561	593	594	6189	7432	8780	8445	---	---
12	551	594	603	571	595	608	6272	7340	8700	8431	---	---
13	549	586	626	556	665	606	6442	7370	8800	8493	---	---
14	539	627	582	562	595	617	6824	7590	8950	8516	---	---
15	543	702	569	564	574	682	6878	7750	9070	8601	---	---
16	555	589	558	507	566	872	6925	7860	9000	8656	---	---
17	541	591	553	520	571	794	6975	8020	8910	8514	---	---
18	540	581	556	517	581	810	7094	8080	8750	8486	---	---
19	577	583	560	518	584	867	7135	8150	8810	8601	---	---
20	569	576	563	522	579	1676	7107	7980	8860	8640	---	---
21	555	604	579	516	570	1754	7313	7650	8850	8471	---	---
22	561	596	594	515	573	1802	7499	7360	8750	8181	---	---
23	647	645	581	522	601	1916	7109	7700	8570	8102	---	---
24	579	606	563	560	616	1982	6949	7050	8580	8108	---	---
25	566	612	557	527	604	2803	6791	8210	8670	8035	---	---
26	546	717	556	520	583	2887	6835	8320	8770	7962	---	---
27	539	628	565	522	656	2890	6904	8370	8920	7823	---	---
28	550	618	570	529	651	3233	6870	8740	8990	7715	---	---
29	551	611	567	---	617	3751	7055	8530	9010	7739	---	---
30	547	613	567	---	654	4196	7596	8400	8850	7779	---	---
31	---	610	562	---	639	---	7907	---	8810	7776	---	---
TOTAL	16681	18830	18032	15264	18416	41535	2D4538	233040	272570	259047	15391	
MEAN	556	607	582	545	594	1385	6598	7768	8793	8356	7696	
MAX	647	717	626	614	731	4196	7907	8740	9070	8770	7725	
MIN	501	539	553	507	520	575	4585	7050	8440	7715	7666	
AC-FT	33086	37349	35767	30277	36528	82386	405701	462235	540643	513821	30528	

IRRIGATION YEAR 2002 TOTAL 1113345 MEAN 3D5D AC-FT 2208320

MEMORANDUM

TO: RON CARLSON AND BOB SUTTER

FROM: NORM YOUNG NOY

FILE COPY

RE: WATER DISTRICT 1 ACCOUNTING PROCEDURES

DATE: 10/3/2002

I have had several discussions this year relating to the procedures used in the Water District 1 accounting program to determine and record water use through diversions having multiple rights with different owners. The water users involved are concerned that the procedures now used unfairly limit the amount of water available under their senior priority water rights. Apparently, the accounting procedure does not take into account which of the right holders from the diversion is calling for and using the water, but simply charges the water diversion to the oldest priority right diverting at the diversion.

The instances in which this procedure have been an issue this year involve water rights from surface water sources conditioned to limit the annual volume of water allowed to be diverted. However, the procedures presently used in the Water District 1 accounting program can have adverse, unintended consequences for the right holders even if the rights are not limited to an annual volume. These consequences include:

1. If the water diverted is first charged against the most senior priority right from the point of diversion, the annual volume limit can be quickly exhausted, forcing the holder of senior right to curtail his/her diversion or to begin using stored water.

2. Junior priority rights diverting at the point of diversion may not be shown as diverting and using water, thereby creating a record indicating abandonment or forfeiture of those rights.

3. The water charged to the senior right, if used by the holder of a junior priority right, would be an illegal use of water.

The Water District 1 procedures need to be revised to prevent water from being diverted, unless a right holder is calling for water under the right, or is calling for stored water allocated to the right holder, and to account for the water being diverted to the right holder calling for water. The changes need to be in place before the start of next season and, to the extent that data is available, should be applied to the season now ending.

```
      COMMON CTOT(10,15),STOR(450,15),STOT(10,9),TCRYO(450)
      COMMON USED(450),EXCS(450),WBRV(450),RFWB(450),CRYO(450,12)
      COMMON ADJU(450),BALN(450),ISKIP(450),DIFF(450),NDEND(11)
      COMMON ID(450),UNAME(450)
      COMMON IT,IYR,FTAB,ICONT,RUNDATE
      COMMON /RN/RCHNM(5,8)
      DIMENSION KREND(11),FILL(12),SPACE(12),YIELD(12),EVAP(12)
      DIMENSION PYLD(9),T(4),RNAME(12),BANK(450),GSTOT(9),JID(50)
      DIMENSION ISK(30),IOR(11),SPAC(450,12),RDIFF(450),GTOT(13)
      DIMENSION JDFL(450),TSPAC(12),ID2(450),PAVAIL(12)
      DIMENSION IK(450),NSTO(450,15),TOTR(450,14),CNSTO(12),CTOTC(12)
      DIMENSION FILLATE(12),TFILL(9)
      CHARACTER*9 RUNDATE
      CHARACTER*14 UNAME
      CHARACTER*14 RNAME
      CHARACTER*14 U,RNAM
      DATA KREND/13038150,13038500,13046450,13049500,13050590,13055351,
     1 13057260,13058550,13069500,13088000,99999999/
      DATA ISK/13010500,13032450,13039000,13042000,13042600,13046500,
     1 13057950,13059050,13076500,13076751,13081000,13081400,18*0/
C
C***** THE FOLLOWING DATA STATEMENT DICTATES THE ORDER FROM WHICH THE
C***** STORAGE IS REMOVED FROM RESERVOIRS.
C*****
C*****    1 - JACKSON LAKE      2 - PALISADES       3 - PAL WATER USERS
C*****    4 - PAL WINTER WATER  5 - HENRYS LAKE     6 - ISLAND PARK
C*****    7 - GRASSY LAKE       8 - RIRIE           9 - AMERICAN FALLS
C*****   10 - LAKE WALCOT
C*****   11 - FIRST 200,000 ACRE FEET IN JACKSON LAKE
C
      DATA IOR/6,7,11,10,9,3,4,2,1,5,8/
      REAL*8 CTOT,STOR,STOT,CRYO,TCRYO
      REAL*8 FILL,SPACE,YIELD,GTOT,PYLD,T,GSTOT,TSPAC,GRTOT,SGRTOT
      REAL*8 CTOTC,CNSTO,NSTO,BANK,SPAC,FILLATE,TFILL,TLATE,JDFL
      CALL DATE_AND_TIME(RUNDATE)
        OPEN(UNIT=1,NAME='INDIN',TYPE='OLD')
        OPEN(UNIT=5,NAME='CARRYIN',TYPE='OLD')
        OPEN(UNIT=6,NAME='REPORTOUT',TYPE='NEW')
        OPEN(UNIT=7,NAME='SPACEIN',TYPE='OLD')
        OPEN(UNIT=9,NAME='USEIN',TYPE='OLD')
C       THE OLD CALL DATE AND CALL ASSIGN STATEMENTS ARE THE FOLLOWING.
C      CALL DATE(RUNDATE)
C      CALL ASSIGN(1,'INDIN')
C      CALL ASSIGN(5,'CARRYIN')
C      CALL ASSIGN(6,'REPORTOUT')
C      CALL ASSIGN(7,'SPACEIN')
C      CALL ASSIGN(9,'USEIN')
C       WEIMIN LI 8/8/2002
      L=1
      I=1
   30 READ(7,10,END=20) ID(I),IK(I),UNAME(I),(STOR(I,K),K=1,12)
   10 FORMAT(I8,A1,A14,12F9.0)
      STOR(I,13)=0.0
      STOR(I,14)=0.0
      STOR(I,15)=0.0
      IF(ID(I).EQ.99999300) IPALU=I
      IF(ID(I).EQ.13087000) JNSTF=I
```

PROGRAM COMPILED ON ALPHA.

STATEMENTS 306-350 CHANGED TO MODIFY LAST-TO-FILL SPACE FILL SO THAT FILL IS PROPORTIONAL TO SPACE IN THAT ACCOUNT RATHER THAN IN TOTAL RESERVOIR

RJ 2-3-03

```
                GO TO 23
                ENDIF
            JKTFNSTO=0.0
            ENDIF
C
C***** SET TOTAL NEW STORAGE (TNSTOR) ASSIGNED TO SPACEHOLDERS EQUAL
C***** TO ZERO.  KEEP TRACK OF NUMBER OF PASSES MADE TO DISTRIBUTE
C***** ALL NEW STORAGE (CNSTO(K)) AND STOP IF IT GOES WILD.
C
    6 TNSTOR=0.0
      J=J+1
      IF(J.GT.2000) TYPE 998, RNAM
  998 FORMAT(' RUNAWAY LOOP ALLOCATING ',A16,' STORAGE')
      TYPE 999, J,WAT
  999 FORMAT(1X,I5,F12.4)
C
C***** USE TOTAL RESERVOIR SPACE FOR ANY OF THE AMERICAN FALLS OR
C***** PALISADES ACCOUNTS (EXCEPT LAST TO FILL), SINCE THOSE ARE ALL PROPORTIONAL TO
C***** TOTAL SPACE AS DESCRIBED BELOW.
C
      IF(FLD.NE.'Y') THEN
           IF(K.EQ.2.OR.K.EQ.4.) TSP=1200000.0
           IF(K.EQ.9) TSP=1672590.0
C
C***** CHANGED 10/2002 --  THE ABOVE THREE STATEMENTS WERE ADDED AND THE FOLLOWING
C***** THREE STATEMENTS WERE DELETED SO THAT LAST TO FILL SPACE (11 AND 12) IN
C***** AMERICAN FALLS AND PALISADES FILLS PROPORTIONAL TO THE SPACE IN THOSE
C***** ACCOUNTS RATHER THAN PROPORTIONAL TO THE ENTIRE SPACE THAT EACH STORAGE
C***** HOLDER OWNS IN THE RESERVOPIR AS A WHOLE (THE PERCENTAGE IN THE
C***** CONTRACTS).
C
C      IF(FLD.NE.'Y') THEN
C           IF(K.EQ.2.OR.K.EQ.4.OR.K.EQ.12) TSP=1200000.0
C           IF(K.EQ.9.OR.K.EQ.11) TSP=1672590.0
           ENDIF
      KS=K
      DO 4 I=1,JE
      SPC=SPAC(I,KS)
C
C***** SUM ALL SPACE (SPC) ACCOUNTS FOR PALISADES AND AMERICAN FALLS
C***** TO DETERMINE PROPORTIONAL FILL BECAUSE USBR CONTRACTS READ
C***** AS A PERCENT DETERMINED FROM ALL STORAGE IN A RESERVOIR, NOT
C***** FROM EACH RESERVOIR RIGHT.  FOR PALISADES USERS (IPALU=1) BE
C***** SURE TO ADD ALL REGULAR PALISADES USERS SPACE (TSPAC(3)).
C
      IF(FLD.NE.'Y') THEN
         IF(KS.EQ.2.OR.KS.EQ.4) THEN
                        SPC=SPAC(I,2)+SPAC(I,4)+SPAC(I,12)
                        END IF
         IF(KS.EQ.9) SPC=SPAC(I,9)+SPAC(I,11)
C
C
C***** CHANGED 10/2002 --  THE ABOVE FIVE STATEMENTS WERE ADDED AND THE FOLLOWING
C***** SIX STATEMENTS WERE DELETED SO THAT LAST TO FILL SPACE (11 AND 12) IN
C***** AMERICAN FALLS AND PALISADES FILLS PROPORTIONAL TO THE SPACE IN THOSE
C***** ACCOUNTS RATHER THAN PROPORTIONAL TO THE ENTIRE SPACE THAT EACH STORAGE
C***** HOLDER OWNS IN THE RESERVOPIR AS A WHOLE (THE PERCENTAGE IN THE
```

REMOVED

```
C***** CONTRACTS).
C
C         IF(KS.EQ.2.OR.KS.EQ.4.OR.KS.EQ.12) THEN
C                        SPC=SPAC(I,2)+SPAC(I,4)+SPAC(I,12)
C                        IF(KS.EQ.12.AND.I.EQ.IPALU)
C     1                  SPC=SPAC(I,4)+SPAC(I,12)+TSPAC(3)
C                        END IF
C         IF(KS.EQ.9.OR.KS.EQ.11) SPC=SPAC(I,9)+SPAC(I,11)
          ENDIF
C
C***** ALLOCATE NEW FILL (WAT) TO INDIVIDUAL ENTITIES AND USES WITHIN
C***** EACH RESERVOIR PROPORTIONAL TO SPACE OWNED.  LIMIT TOTAL FILL
C***** (NEW FILL PLUS CARRYOVER) OF EACH SPACEHOLDER (STOR) TO SPACE
C***** OWNED (SPAC).  KEEP TRACK OF TOTAL STORAGE ASSIGNED TO SPACE-
C***** HOLDERS (TNSTOR).
C
      IF(KS.EQ.11.OR.KS.EQ.12) THEN
           IF(FIL.EQ.TSPAC(KS)) GO TO 94
           ENDIF
      IF(CRYO(I,KS).GT.SPC) TYPE 996, UNAME(I)
  996 FORMAT(' CARRYOVER STORAGE FOR ',A14,' GREATER THAN SPACE')
      NSTO(I,KS)=((SPC/TSP)*WAT)+NSTO(I,KS)
      STOR(I,KS)=NSTO(I,KS)+CRYO(I,KS)
      IF(STOR(I,KS).LE.SPAC(I,KS)) GO TO 95
   94 STOR(I,KS)=SPAC(I,KS)
      NSTO(I,KS)=STOR(I,KS)-CRYO(I,KS)
   95 TNSTOR=TNSTOR+NSTO(I,KS)
    4 CONTINUE
C
C***** WHEN FINISHED WITH PALISADES REGULAR ACCOUNTS, THEN DETERMINE
C***** PALISADES WATER USERS FILL COLLECTIVELY AS ONE ACCOUNT.
C
      IF(KS.EQ.2) THEN
                  KS=KS+1
                  SPC=TSPAC(3)
      IF(FLD.NE.'Y') SPC=SPAC(IPALU,4)+SPAC(IPALU,12)+TSPAC(KS)
                  PUNSTO=((SPC/TSP)*WAT)+PUNSTO
                  PUTSTO=PUNSTO+CTOTC(KS)
                  IF(PUTSTO.GT.TSPAC(KS)) THEN
                                          PUTSTO=TSPAC(KS)
                                          PUNSTO=PUTSTO-CTOTC(KS)
                                          END IF
                  TNSTOR=TNSTOR+PUNSTO
                  END IF
C
C***** SUBTRACT TOTAL STORAGE ALLOCATED FROM TOTAL NEW FILL TO GET
C***** AMOUNT REMAINING TO BE ALLOCATED (WAT).
C
      WAT=CNSTO(K)-TNSTOR
      IF(WAT.GT.0.07) GO TO 6
C
C***** IF JACKSON LAKE SPACE DID NOT COMPLETELY FILL AND THERE WAS NO
C***** FLOOD CONTROL, THEN IJCKSN WILL EQUAL 1 AND THE FILL OF THE
C***** TWIN FALLS SPACE MUST NOW BE CALCULATED SINCE IT FILLS LAST
C***** WITHIN JACKSON LAKE.
C
      IF(K.GT.1) GO TO 1
```

REMOVED

American Falls Last to Fill 2001

Total LTF Space	Fill	Evap.	Yield	%
105434	192	822	49370	46.83%

Canal	Total Am. Falls Space	LTF Space	Yield	%
Butte Market Lk	4591	4591	2150	46.83%
Great Western	27290	16957	7940	46.83%
Idaho	22542	15600	7305	46.83%
Woodville	5948	4983	2333	46.83%
Snk River Valley	25942	10174	4764	46.83%
Peoples	21070	6783	3176	46.83%
Aderdeen	52172	33914	15880	46.83%
Milner Irrigaion	44591	3391	1588	46.83%
Bureau of Rec.	9401	9041	4233	46.83%
Total		105434	49370	

BY BOBS RETIREMENT
DATE ②

AMERICAN FALLS LAST-TO-FILL - 2001

TOTAL LTF SPACE	FILL	EVAP	YIELD	%
~~143,434~~ 105,434	~~69,398~~ 50,192	~~1,199~~ 822	~~68,199~~ 49,370	~~(47.5%)~~ 46.8%

	CANAL	TOTAL AM FALLS SPACE	LTF SPACE	LTF YIELD	% (Yield / Space)
4591 / 143434 = .032	BUTTE MARKET LK 1254	4,591	4,591	~~2,181~~ 2 1,382	30.1%
	GREAT WESTERN 7451	27,290	16,957	~~8,055~~ 7936 8,213	48.4%
	IDAHO 6155	22,542	15,600	~~7,410~~ 7301 6,784	43.5%
	WOODVILLE 1624	5,948	4,983	~~2,367~~ 2332 1,790	35.9%
	SNK RIVER VALLEY 7083	25,942	10,174	~~4,832~~ 4761 7,808	76.7%
	PEOPLES 5753	21,070	6,783	~~3,222~~ 3174 6,341	93.5%
2.119%	ABERDEEN 14245	52,172	33,914	~~16,109~~ 15872 15,702	46.3%
~~2.805%~~	~~FT. HALL~~	~~46,931~~	~~38,000~~	~~18,050~~ ~~14,125~~	~~37.2%~~
2.687%	MILNER IRRIGATION 3336	44,951	3,391	~~1,611~~ 1587 3,333	98.3%
.54%	BUREAU OF REC 2469	9,041	9,041	~~4,294~~ 4231 2,721	30.1%

~~68,199~~

~~143,434~~ 105,434 68,199

105434.3
1567155.8
1,672,590.1

BY BOBS REPRESENT
DATE ②

AMERICAN FALLS LAST-TO-FILL - 2001

TOTAL LTF SPACE	FILL	EVAP	YIELD	%
143,434	69,398	1,199	68,199	(47.5%)

	CANAL	TOTAL AM FALLS SPACE	LTF SPACE	LTF YIELD	%
	BUTTE MARKET LK	4,591	4,591	2,181 1,382	30.1%
	GREAT WESTERN	27,290	16,957	8,055 8,213	48.4%
	IDAHO	22,542	15,600	7,410 6,784	43.5%
	WOODVILLE	5,948	4,983	2,367 1,790	35.9%
	SNK RIVER VALLEY	25,942	10,174	4,832 7,808	76.7%
	PEOPLES	21,070	6,783	3,222 6,341	93.5%
3.119%	ABERDEEN	52,172	33,914	16,109 15,702	46.3%
2.805%	FT. HALL	46,931	38,000	18,050 14,125	37.2%
2.687%	MILNER IRRIGATION	44,951	3,391	1,611 3,333	98.3%
.54%	BUREAU OF REC	9,041	9,041	4,294 2,721	30.1%
			~~68,199~~		
			143,434	68,199	

TABLE 19. 2002 STORED WATER ACCOUNTS - IRWIN TO LORENZO (ACRE-FEET)

NUMBER	NAME	STORAGE ALLOCATED	STORAGE OR WATER BANK PURCHASE, SUPPLY (-)	STORAGE USED	REVERTED TO WATER BANK FROM USER	RETURN TO SPACEHOLDER FROM WATER BANK	BALANCE	ADJUST-MENT	EXCESS USED	CARRY-OVER
13032510	P BIRD	52.1	0.0	23.4	0.0	0.0	28.7	-0.9 a)	0.0	27.8
13032515	BOY SCOUT PUMP	0.0	0.0	15.1	0.0	0.0	-15.1	15.1 b)	0.0	0.0
13032520	A ROSTAD	231.4	0.0	0.0	0.0	0.0	231.4	-7.4 a)	0.0	224.0
13032920	R ROSE	23.0	0.0	5.6	0.0	0.0	17.4	-0.6 a)	0.0	16.8
13033010	PALISADES CNL	729.2	0.0	316.8	0.0	0.0	412.4	-13.2 a)	0.0	399.2
13033643	W FLEMING	0.0	0.0	0.0	0.0	0.0	0.0	0.0	0.0	0.0
13033650	D WEEKS	79.2	0.0	109.3	0.0	0.0	-30.1	0.0	30.1	0.0
13033670	R JACOBSON	0.0	0.0	0.0	0.0	0.0	0.0	0.0	0.0	0.0
13033690	J CHECK	0.0	0.0	0.0	0.0	0.0	0.0	0.0	0.0	0.0
13034460	L JACOBSON	174.9	0.0	56.3	0.0	0.0	118.6	-3.8 a)	0.0	114.8
13037305	I SPAULDING	0.0	0.0	0.0	0.0	0.0	0.0	0.0	0.0	0.0
13037490	FOSTER AGRO	193.7	0.0	437.4	0.0	0.0	-243.7	243.7 c)	0.0	0.0
13037505	ANDERSON	32838.5	125.6 d)	30476.0	0.0	0.0	2488.1	-2099.0 e)	0.0	389.1
13037510	M &M CATTLE	466.3	0.0	179.9	0.0	0.0	286.4	-245.1 f)	0.0	41.3
13037855	M NEWBY #1	0.0	204.0	420.9	0.0	0.0	-216.9	0.0	216.9	0.0
13037860	NEWBY #2 (19)	0.0	0.0	0.0	0.0	0.0	0.0	0.0	0.0	0.0
13037880	NEWBY #3 (19)	0.0	0.0	0.0	0.0	0.0	0.0	0.0	0.0	0.0
13037975	EAGLE ROCK (1)	0.0	0.0	0.0	0.0	0.0	0.0	0.0	0.0	0.0
13037980	FARMERS FRIEND	5693.6	22.4 d)	5292.0	0.0	0.0	424.0	-13.6 a)	0.0	410.4
13037985	ENTERPRISE	21397.1	15.6 d)	18699.0	0.0	0.0	2713.7	-561.1 g)	0.0	2152.6
13037997	C HICKMAN	3.1	0.0	0.0	0.0	0.0	3.1	-0.1 a)	0.0	3.0
13038025	BUTLER ISLAND	245.0	0.0	262.4	0.0	0.0	-17.4	0.0	17.4	0.0
13038030	ROSS AND RAND	57.8	50.0	83.4	0.0	0.0	24.4	-0.8 a)	0.0	23.6
13038050	STEELE	0.0	0.0	121.8	0.0	0.0	-121.8	0.0	121.8	0.0
13038055	HARRISON	27824.0	167.4 d)	29142.0	0.0	0.0	-1150.6	-25.0 h)	1175.6	0.0
13038065	CHENEY (11)	0.0	0.0	99.2	0.0	0.0	-99.2	0.0	99.2	0.0
13038079	J BROWN	0.0	0.0	0.0	0.0	0.0	0.0	0.0	0.0	0.0
13038080	BUTLER ISL #2	347.0	0.0	0.0	0.0	0.0	347.0	-11.1 a)	0.0	335.9
13038084	G SCOTT (11)	0.0	0.0	0.0	0.0	0.0	0.0	0.0	0.0	0.0
13038085	RUDY	7968.2	80.0 d)	8272.2	0.0	0.0	-224.0	25.0 h)	199.0	0.0
13038090	LOWDER SLOUGH	1411.2	0.0	1694.6	0.0	0.0	-283.4	0.0	283.4	0.0
13038098	KITE & NORD	0.0	7.0	133.4	0.0	0.0	-126.4	0.0	126.4	0.0
13038110	BURGESS	27369.0	38.0 d)	26845.6	0.0	0.0	561.4	-17.9 a)	0.0	543.5
13038113	M H HILL	0.0	93.0	93.0	0.0	0.0	0.0	0.0	0.0	0.0
13038115	CLARK & EDWRDS	411.3	0.0	438.8	0.0	0.0	-27.5	88.0 i)	0.0	60.5
13038145	CROFT	0.0	0.0	109.7	0.0	0.0	-109.7	0.0	109.7	0.0
13038147	A ZAUGG	0.0	0.0	6.0	0.0	0.0	-6.0	0.0	6.0	0.0
13038148	G HOLMAN	0.0	0.0	16.9	0.0	0.0	-16.9	0.0	16.9	0.0
13038149	G MUMA	42.8	0.0	15.9	0.0	0.0	26.9	-0.9 a)	0.0	26.0

TABLE 19. CONTINUED

NUMBER	NAME	STORAGE ALLOCATED	STORAGE OR WATER BANK PURCHASE, SUPPLY (-)	STORAGE USED	REVERTED TO WATER BANK FROM USER	RETURN TO SPACEHOLDER FROM WATER BANK	BALANCE	ADJUST-MENT	EXCESS USED	CARRY-OVER
13038150	EAST LABELLE	784.0	0.0	730.7	0.0	0.0	53.3	-1.7 a)	0.0	51.6
13038151	B GROVER	0.0	0.0	0.0	0.0	0.0	0.0	0.0	0.0	0.0
13038179	RIGBY LAT (3)	0.0	0.0	0.0	0.0	0.0	0.0	0.0	0.0	0.0
13038180	RIGBY	1710.5	-255.4 j)	1470.7	0.0	0.0	-15.6	315.1 k)	0.0	299.5
13038183	K FOSTER	0.0	0.0	0.0	0.0	0.0	0.0	0.0	0.0	0.0
13038201	WHITE ISLAND	0.0	0.0	240.0	0.0	0.0	-240.0	240.0 l)	0.0	0.0
13038204	DILTS LAT (2)	0.0	0.0	0.0	0.0	0.0	0.0	0.0	0.0	0.0
13038205	DILTS	1607.5	-106.6 m)	1383.7	0.0	0.0	117.2	-3.7 a)	0.0	113.5
13038210	ISLAND	1999.6	-501.8 m)	946.0	0.0	0.0	551.8	-17.6 a)	0.0	534.2
13038225	W LBL & LONG I	976.9	-94.7 n)	238.4	0.0	0.0	643.8	-461.8 o)	0.0	182.0
13038305	PARKS & LEWSVL	5036.3	-1019.9 p)	2896.3	0.0	0.0	1120.1	36.8 q)	0.0	1156.9
13038315	NORTH RIGBY	888.4	-261.6 m)	339.2	0.0	0.0	287.6	-9.2 a)	0.0	278.4
13038331	JEFF HILLS ELC	31.3	0.0	263.8	0.0	0.0	-232.5	0.0	232.5	0.0
13038332	JEFF HILLS ENG	0.0	0.0	0.0	0.0	0.0	0.0	0.0	0.0	0.0
13038340	WHITE DCH (3A)	0.0	0.0	0.0	0.0	0.0	0.0	0.0	0.0	0.0
13038352	D PHILLIPS	30.6	0.0	17.7	0.0	0.0	12.9	-0.4 a)	0.0	12.5
13038360	BRAMWELL	0.0	0.0	100.4	0.0	0.0	-100.4	0.0	100.4	0.0
13038362	ELLIS (12)	0.0	0.0	0.0	0.0	0.0	0.0	0.0	0.0	0.0
13038365	FRESH PAC	0.0	0.0	0.0	0.0	0.0	0.0	0.0	0.0	0.0
13038371	J T JONES	0.0	0.0	0.0	0.0	0.0	0.0	0.0	0.0	0.0
13038372	C JONES (3A)	0.0	0.0	0.0	0.0	0.0	0.0	0.0	0.0	0.0
13038373	N TAYLOR (3A)	0.0	0.0	0.0	0.0	0.0	0.0	0.0	0.0	0.0
13038382	W DABELL	0.0	0.0	139.0	0.0	0.0	-139.0	139.0 l)	0.0	0.0
13038384	D STOKER	17.7	0.0	235.6	0.0	0.0	-217.9	0.0	217.9	0.0
13038386	J N ERICKSON	966.6	-150.0	104.7	0.0	0.0	711.9	-22.8 a)	0.0	689.1
13038387	NELSON	208.1	-104.0	0.0	0.0	0.0	104.1	-3.3 a)	0.0	100.8
13038388	MATTSON-CRAIG	420.5	0.0	476.1	0.0	0.0	-55.6	0.0	55.6	0.0
13038392	SUNNYDELL	5368.3	50.6 d)	6021.6	0.0	0.0	-602.7	235.0 r)	367.7	0.0
13038393	B COVINGTON	116.1	0.0	1181.4	0.0	0.0	-1065.3	1176.5 s)	0.0	111.2
13038405	T PARKINSON	119.2	40.0	222.5	0.0	0.0	-63.3	0.0	63.3	0.0
13038410	R GROVER	576.3	-40.0	328.9	0.0	0.0	207.4	-6.6 a)	0.0	200.8
13038416	T CHENEY	0.0	0.0	0.0	0.0	0.0	0.0	0.0	0.0	0.0
13038417	D CHENEY	14.5	0.0	0.0	0.0	0.0	14.5	-0.5 a)	0.0	14.0
13038422	L ROBINSON	249.3	0.0	0.0	0.0	0.0	249.3	-41.8 t)	0.0	207.5
13038426	LENROOT	10350.3	0.0	10676.3	0.0	0.0	-326.0	-200.0 r)	526.0	0.0
13038428	G BURNS	0.0	0.0	0.0	0.0	0.0	0.0	0.0	0.0	0.0
13038431	REID	5786.0	15.6 d)	5261.3	0.0	0.0	540.3	-17.3 a)	0.0	523.0
13038434	TEXAS & LIBRTY	3873.8	-1432.5 m)	865.9	0.0	0.0	1575.4	-50.4 a)	0.0	1525.0
13038435	BANNOCK JIM	0.0	0.0	764.2	0.0	0.0	-764.2	0.0	764.2	0.0
13038436	HILL PETTINGER	0.0	0.0	223.6	0.0	0.0	-223.6	1.0 u)	222.6	0.0
13038437	NELSON COREY	0.0	0.0	49.6	0.0	0.0	-49.6	0.0	49.6	0.0
13038438	L HILL	0.0	0.0	78.5	0.0	0.0	-78.5	8.0 u)	70.5	0.0
	TOTAL	168690.6	-3057.3	158622.7	0.0	0.0	7010.6	-1314.4	5072.7	10769.0

TABLE 20. 2002 STORED WATER ACCOUNTS - LORENZO TO BLACKFOOT (ACRE-FEET)

NUMBER	NAME	STORAGE ALLOCATED	STORAGE OR WATER BANK PURCHASE, SUPPLY (-)	STORAGE USED	REVERTED TO WATER BANK FROM USER	RETURN TO SPACEHOLDER FROM WATER BANK	BALANCE	ADJUST-MENT	EXCESS USED	CARRY-OVER
13057012	LA HARTERT (4)	0.0	0.0	0.0	0.0	0.0	0.0	0.0	0.0	0.0
13057014	MILLR-BARNS(4)	0.0	0.0	0.0	0.0	0.0	0.0	0.0	0.0	0.0
13057015	R MILLER (4)	0.0	0.0	0.0	0.0	0.0	0.0	0.0	0.0	0.0
13057018	BOYLE #1 (4)	0.0	0.0	0.0	0.0	0.0	0.0	0.0	0.0	0.0
13057021	BOYLE #2 (4)	0.0	0.0	0.0	0.0	0.0	0.0	0.0	0.0	0.0
13057025	BUTTE & MRKT L	11296.4	0.0	15937.9	0.0	0.0	-4641.5	4988.5 v)	0.0	347.0
13057030	BEAR TRAP	0.0	0.0	106.0	0.0	0.0	-106.0	0.0	106.0	0.0
13057038	WALKER FARMS	0.0	150.0	100.0	50.0	0.0	0.0	0.0	0.0	0.0
13057046	M TOMCHAK	0.0	0.0	0.0	0.0	0.0	0.0	0.0	0.0	0.0
13057090	A WILDE PUMP	0.0	0.0	21.6	0.0	0.0	-21.6	0.0	21.6	0.0
13057097	N FULLMER	0.0	0.0	76.8	0.0	0.0	-76.8	76.8 l)	0.0	0.0
13057105	D BOYCE	0.0	73.3	73.3	0.0	0.0	0.0	0.0	0.0	0.0
13057106	B TOMCHAK #1	0.0	0.0	0.0	0.0	0.0	0.0	0.0	0.0	0.0
13057107	C BOYCE	250.0	-73.3	105.1	0.0	0.0	71.6	-2.3 a)	0.0	69.3
13057114	STIENKE-MRDOCK	375.5	0.0	96.4	0.0	0.0	279.1	-8.9 a)	0.0	270.2
13057115	L CRLSN N (13)	0.0	0.0	0.0	0.0	0.0	0.0	0.0	0.0	0.0
13057116	B TOMCHAK #2	16.1	0.0	103.3	0.0	0.0	-87.2	0.0	87.2	0.0
13057117	L CRLSN S (13)	0.0	0.0	0.0	0.0	0.0	0.0	0.0	0.0	0.0
13057118	H BROWN	0.0	0.0	199.6	0.0	0.0	-199.6	0.0	199.6	0.0
13057120	KINGSTON NTH	43.0	0.0	43.0	0.0	0.0	0.0	0.0	0.0	0.0
13057121	G OFFUT (13)	0.0	0.0	0.0	0.0	0.0	0.0	0.0	0.0	0.0
13057122	KINGSTON STH	61.5	0.0	114.6	0.0	0.0	-53.1	0.0	53.1	0.0
13057123	BEAR ISL NTH	205.8	-90.0	44.2	0.0	0.0	71.6	-2.3 a)	0.0	69.3
13057124	BEAR ISL WEST	85.3	0.0	37.5	0.0	0.0	47.8	-1.5 a)	0.0	46.3
13057125	OSGOOD	11459.4	-2749.9 m)	5685.5	0.0	0.0	3024.0	-96.7 a)	0.0	2927.3
13057126	CLEMENTS	260.5	0.0	279.7	0.0	0.0	-19.2	0.0	19.2	0.0
13057130	KENNEDY	938.2	-446.8 m)	0.0	0.0	0.0	491.4	-15.7 a)	0.0	475.7
13057135	GREAT WESTERN	50315.9	-5177.3 w)	39591.1	0.0	0.0	5547.5	59.9 x)	0.0	5607.4
13057140	L HANSEN	0.0	0.0	0.0	0.0	0.0	0.0	0.0	0.0	0.0
13057141	A ZOHNER	0.0	0.0	0.0	0.0	0.0	0.0	0.0	0.0	0.0
13057142	V CENELL	41.3	0.0	0.0	0.0	0.0	41.3	-1.3 a)	0.0	40.0
13057143	M BOAM	0.0	0.0	0.0	0.0	0.0	0.0	0.0	0.0	0.0
13057144	M MACKAY (13)	0.0	0.0	0.0	0.0	0.0	0.0	0.0	0.0	0.0
13057145	IDAHO	64426.3	-14294.2 m)	32472.0	0.0	0.0	17660.1	-2443.1 y)	0.0	15217.0
13057171	A BUTIKOFER	0.0	0.0	0.0	0.0	0.0	0.0	0.0	0.0	0.0
13057250	PORTER (17)	0.0	0.0	0.0	0.0	0.0	0.0	0.0	0.0	0.0

TABLE 20. CONTINUED

NUMBER	NAME	STORAGE ALLOCATED	STORAGE OR WATER BANK PURCHASE, SUPPLY (-)	STORAGE USED	REVERTED TO WATER BANK FROM USER	RETURN TO SPACEHOLDER FROM WATER BANK	BALANCE	ADJUST-MENT	EXCESS USED	CARRY-OVER
13059486	IF MONROC LRG	0.0	0.0	0.0	0.0	0.0	0.0	0.0	0.0	0.0
13059490	IF MONROC LYNS	0.0	0.0	0.0	0.0	0.0	0.0	0.0	0.0	0.0
13059505	WOODVILLE	7052.6	-877.4 m)	4965.3	0.0	0.0	1209.9	-275.8 z)	0.0	934.1
13059510	WOODVL PMP #1	0.0	0.0	0.0	0.0	0.0	0.0	0.0	0.0	0.0
13059515	WOODVL PMP #2	0.0	0.0	0.0	0.0	0.0	0.0	0.0	0.0	0.0
13059520	WOODVL SIPH	0.0	0.0	0.0	0.0	0.0	0.0	0.0	0.0	0.0
13059523	IDAHO PUMP	0.0	0.0	5.4	0.0	0.0	-5.4	0.0	5.4	0.0
13059525	SNAKE RIVER VY	67165.4	-16259.2 aa)	29345.8	0.0	0.0	21560.4	-5529.3 ab)	0.0	16031.1
13060055	P HILL (14)	0.0	0.0	0.0	0.0	0.0	0.0	0.0	0.0	0.0
13060500	RESERV MITIG	0.0	38704.6 ac)	38704.6	0.0	0.0	0.0	0.0	0.0	0.0
13060501	RESERVATION	0.0	0.0	5973.5	0.0	0.0	-5973.5	5973.5 ad)	0.0	0.0
13061430	BLACKFOOT	23474.6	-2971.0 m)	17236.3	0.0	0.0	3267.3	-104.4 a)	0.0	3162.9
13061520	NEW LAVA SIDE	11258.7	-2303.7 m)	2421.7	0.0	0.0	6533.3	-4081.0 ae)	0.0	2452.3
13061521	R ADAMS #1 (5)	0.0	0.0	0.0	0.0	0.0	0.0	0.0	0.0	0.0
13061522	R ADAMS #2 (5)	0.0	0.0	0.0	0.0	0.0	0.0	0.0	0.0	0.0
13061525	PEOPLES	46099.0	-6312.8 m)	30844.0	0.0	0.0	8942.2	-2221.9 af)	0.0	6720.3
13061610	ABERDEEEN	123863.2	0.0	127117.1	0.0	0.0	-3253.9	8816.3 ag)	0.0	5562.4
13061625	SWID	0.0	0.0	0.0	0.0	0.0	0.0	0.0	0.0	0.0
13061650	CORBETT	11058.6	-1987.0 ah)	6996.5	0.0	0.0	2075.1	-66.3 a)	0.0	2008.8
13061670	NIELSON-HANSEN	0.0	0.0	448.3	0.0	0.0	-448.3	0.0	448.3	0.0
13061677	R LAMBERT (7)	0.0	0.0	0.0	0.0	0.0	0.0	0.0	0.0	0.0
13061685	K CHRISTSN (6)	0.0	0.0	0.0	0.0	0.0	0.0	0.0	0.0	0.0
13061705	RIVERSIDE	1464.9	-663.4 m)	71.9	0.0	0.0	729.6	-23.3 a)	0.0	706.3
13061995	DANSKIN	2300.2	-974.4 m)	254.3	0.0	0.0	1071.5	-34.2 a)	0.0	1037.3
13062050	TREGO	2575.9	0.0	3021.6	0.0	0.0	-445.7	0.0	445.7	0.0
13062502	MONROC BLKFOOT	0.0	0.0	0.0	0.0	0.0	0.0	0.0	0.0	0.0
13062503	WEARYRICK	302.5	-144.1 m)	0.0	0.0	0.0	158.4	-5.1 a)	0.0	153.3
13062506	WATSON	1997.1	-937.7 m)	28.3	0.0	0.0	1031.1	-33.0 a)	0.0	998.1
13062507	PARSONS	590.8	-54.8 m)	475.7	0.0	0.0	60.3	-1.9 a)	0.0	58.4
	TOTAL	438978.6	-17389.1	362997.9	50.0	0.0	58541.6	4967.0	1386.0	64894.7

TABLE 21. 2002 STORED WATER ACCOUNTS - BLACKFOOT TO MILNER (ACRE-FEET)

NUMBER	NAME	STORAGE ALLOCATED	STORAGE OR WATER BANK PURCHASE, SUPPLY (-)	STORAGE USED	REVERTED TO WATER BANK FROM USER	RETURN TO SPACEHOLDER FROM WATER BANK	BALANCE	ADJUST-MENT	EXCESS USED	CARRY-OVER
13075900	FT HALL MCHAUD	45904.3	0.0	37317.6	0.0	0.0	8586.7	-6057.0 ai)	0.0	2529.7
13076400	FALLS IRRIG	31159.3	-4000.0	24938.6	0.0	0.0	2220.7	2833.1 aj)	0.0	5053.8
13077652	M OSBORN	0.0	0.0	0.0	0.0	0.0	0.0	0.0	0.0	0.0
13077755	CALL FARMS	225.7	0.0	747.8	0.0	0.0	-522.1	0.0	522.1	0.0
13077775	R EVANS	0.0	0.0	0.0	0.0	0.0	0.0	0.0	0.0	0.0
13080000	MINIDOKA NTH S	311734.4	651.2ak)	206309.1	0.0	0.0	106076.5	-3937.6 al)	0.0	102138.9
13080500	MINIDOKA S	211884.4	1738.3 d)	135262.2	0.0	0.0	78360.5	-3787.7 am)	0.0	74572.8
13084590	E HERBERT	0.0	0.0	162.8	0.0	0.0	-162.8	162.8 am)	0.0	0.0
13084598	MID MISC	0.0	0.0	157.1	0.0	0.0	-157.1	157.1 al)	0.0	0.0
13084599	MILNER MISC	0.0	0.0	236.8	0.0	0.0	-236.8	0.0	236.8	0.0
13084610	LAW-KER FAMRS	0.0	0.0	408.0	0.0	0.0	-408.0	408.0 al)	0.0	0.0
13084640	BURLEY GC	0.0	0.0	30.5	0.0	0.0	-30.5	30.5 am)	0.0	0.0
13084650	CITY OF BURLEY	0.0	0.0	358.8	0.0	0.0	-358.8	358.8 am)	0.0	0.0
13084655	SIMPLOT FTLZR	160.1	0.0	160.1	0.0	0.0	0.0	0.0	0.0	0.0
13084690	AMALGA SUGAR	0.0	0.0	303.1	0.0	0.0	-303.1	303.1 am)	0.0	0.0
13084710	R TILLEY PUMP	0.0	0.0	55.3	0.0	0.0	-55.3	55.3 am)	0.0	0.0
13084720	COORS BREW	0.0	0.0	191.2	0.0	0.0	-191.2	191.2 am)	0.0	0.0
13084725	K SANDMANN	0.0	0.0	1.0	0.0	0.0	-1.0	0.0	1.0	0.0
13085270	H SCHODDE	0.0	0.0	0.0	0.0	0.0	0.0	0.0	0.0	0.0
13085275	BAR-U-RANCH #1	1538.8	0.0	99.2	0.0	0.0	1439.6	-46.0 a)	0.0	1393.6
13085300	BAR-U-RANCH #2	1308.4	0.0	247.1	0.0	0.0	1061.3	-33.9 a)	0.0	1027.4
13085390	M HOBSON	0.0	0.0	48.8	0.0	0.0	-48.8	48.8 am)	0.0	0.0
13085400	V HOBSON	0.0	0.0	174.9	0.0	0.0	-174.9	174.9 am)	0.0	0.0
13085500	A & B IRR DIST	55504.9	-3000.0	58501.4	0.0	0.0	-5996.5	36188.0 an)	0.0	30191.5
13085800	PA LATERAL (9)	0.0	0.0	0.0	0.0	0.0	0.0	0.0	0.0	0.0
13086000	MILNER IRRIG	70283.5	1131.4ao)	57143.8	0.0	0.0	14271.1	391.2 ap)	0.0	14662.3
13086510	A LATERAL (9)	0.0	0.0	0.0	0.0	0.0	0.0	0.0	0.0	0.0
13086512	J BRUNE	0.0	0.0	0.0	0.0	0.0	0.0	0.0	0.0	0.0
13086520	NS XCUT GD (9)	0.0	0.0	0.0	0.0	0.0	0.0	0.0	0.0	0.0
13086530	RES DIST #2	385667.9	362.1 d)	376803.5	0.0	0.0	9226.5	-294.9 a)	0.0	8931.6
13087000	NRTHSDE TWIN F	710218.4	13130.2aq)	565505.3	0.0	0.0	157843.2	-24140.9 au)	0.0	133702.3
13087500	TWIN FALLS STH	213150.3	15189.4av)	153880.0	0.0	0.0	74459.7	-27634.9 aw)	0.0	46824.8
	TOTAL	2038740.4	25202.6	1619044.0	0.0	0.0	444899.0	-24630.1	759.9	421028.8

TABLE 22. 2002 STORED WATER ACCOUNTS - MAIN STEM HENRYS FRK (ACRE-FEET)

NUMBER	NAME	STORAGE ALLOCATED	STORAGE OR WATER BANK PURCHASE, SUPPLY (-)	STORAGE USED	REVERTED TO WATER BANK FROM USER	RETURN TO SPACEHOLDER FROM WATER BANK	BALANCE	ADJUST-MENT	EXCESS USED	CARRY-OVER
13045655	G MAROTZ	11.1	0.0	0.0	0.0	0.0	11.1	-11.1 ax)	0.0	0.0
13045675	L CHERRY	48.0	0.0	0.0	0.0	0.0	48.0	-1.5 a)	0.0	46.5
13045705	F HOWELL	0.0	0.0	0.0	0.0	0.0	0.0	0.0	0.0	0.0
13045710	D WOODRUFF	0.0	0.0	0.0	0.0	0.0	0.0	0.0	0.0	0.0
13045721	E G HOWELL #1	0.0	0.0	0.0	0.0	0.0	0.0	0.0	0.0	0.0
13045724	E G HOWELL #2	0.0	0.0	12.7	0.0	0.0	-12.7	0.0	12.7	0.0
13045727	E G HOWELL #3	0.0	0.0	11.1	0.0	0.0	-11.1	0.0	11.1	0.0
13045755	T HOWELL	0.0	0.0	38.7	0.0	0.0	-38.7	0.0	38.7	0.0
13045780	R LEE	0.0	0.0	0.0	0.0	0.0	0.0	0.0	0.0	0.0
13045805	Z J EGBERT #1	0.0	0.0	0.0	0.0	0.0	0.0	0.0	0.0	0.0
13045807	R RITCHEY	20.1	0.0	0.0	0.0	0.0	20.1	-20.1 ax)	0.0	0.0
13045810	R STEWART #1	52.8	0.0	34.9	0.0	0.0	17.9	-17.9 ax)	0.0	0.0
13045811	R STEWART #2	52.8	0.0	46.2	0.0	0.0	6.6	-6.6 ax)	0.0	0.0
13045813	Z J EGBERT #2	28.9	0.0	27.0	0.0	0.0	1.9	-1.9 ax)	0.0	0.0
13045823	R D BAKER	73.6	0.0	42.8	0.0	0.0	30.8	-1.0 a)	0.0	29.8
13045829	D PHELPS	0.0	0.0	0.0	0.0	0.0	0.0	0.0	0.0	0.0
13045849	D SEELEY	147.1	0.0	28.6	0.0	0.0	118.5	-63.3 ay)	0.0	55.2
13045860	Z J EGBERT #3	0.0	0.0	0.0	0.0	0.0	0.0	0.0	0.0	0.0
13045880	Z J EGBERT #4	41.2	0.0	38.1	0.0	0.0	3.1	-3.1 ax)	0.0	0.0
13045930	Z J EGBERT #5	49.7	0.0	24.6	0.0	0.0	25.1	-25.1 ax)	0.0	0.0
13045940	G NEDROW	0.0	0.0	25.4	0.0	0.0	-25.4	0.0	25.4	0.0
13045950	BAKER-NEDROW	167.2	0.0	146.0	0.0	0.0	21.2	-21.2 ax)	0.0	0.0
13045960	M REYNOLDS #1	123.5	0.0	134.4	0.0	0.0	-10.9	0.0	10.9	0.0
13046015	R & C BAUM	70.6	0.0	24.5	0.0	0.0	46.1	-46.1 ax)	0.0	0.0
13046020	J MCCULLOCH	84.4	0.0	131.8	0.0	0.0	-47.4	0.0	47.4	0.0
13046025	M REYNOLDS #2	20.2	0.0	20.2	0.0	0.0	0.0	0.0	0.0	0.0
13046030	C LENZ (HESS)	0.0	0.0	0.0	0.0	0.0	0.0	0.0	0.0	0.0
13046070	A NEDROW #1	0.0	0.0	0.0	0.0	0.0	0.0	0.0	0.0	0.0
13046072	A NEDROW #2	0.0	0.0	0.0	0.0	0.0	0.0	0.0	0.0	0.0
13046075	J NEDROW	95.6	0.0	81.5	0.0	0.0	14.1	-0.5 a)	0.0	13.6
13046080	E & S CLARK	0.0	0.0	79.7	0.0	0.0	-79.7	0.0	79.7	0.0
13046083	V & D KIRKHAM	0.0	0.0	51.6	0.0	0.0	-51.6	0.0	51.6	0.0
13046084	D NEDROW	96.0	0.0	92.4	0.0	0.0	3.6	-1.1 az)	0.0	2.5
13046086	L FRANSEN	85.0	0.0	0.0	0.0	0.0	85.0	-85.0 ax)	0.0	0.0
13046090	L BRATT	1.4	0.0	0.0	0.0	0.0	1.4	0.0	0.0	1.4
13046095	L LOOSLI #1	0.0	0.0	141.2	0.0	0.0	-141.2	0.0	141.2	0.0
13046310	DEWEY	763.6	0.0	225.5	0.0	0.0	538.1	-110.6 ba)	0.0	427.5
13046315	J SEELEY	105.6	0.0	70.2	0.0	0.0	35.4	-35.4 ax)	0.0	0.0

TABLE 22. CONTINUED

NUMBER	NAME	STORAGE ALLOCATED	STORAGE OR WATER BANK PURCHASE, SUPPLY (-)	STORAGE USED	REVERTED TO WATER BANK FROM USER	RETURN TO SPACEHOLDER FROM WATER BANK	BALANCE	ADJUST-MENT	EXCESS USED	CARRY-OVER
13049505	D BLANCHARD	0.0	0.0	0.0	0.0	0.0	0.0	0.0	0.0	0.0
13049550	LAST CHANCE	5235.1	0.0	65.5	0.0	0.0	5169.6	-924.8 bb)	0.0	4244.8
13049560	XCUT TO TETON	0.0	0.0	7985.4	0.0	0.0	-7985.4	0.0	7985.4	0.0
13049561	XCUT FL R (16)	0.0	0.0	0.0	0.0	0.0	0.0	0.0	0.0	0.0
13049705	FARMERS FRIEND	0.0	3027.1 bc)	3079.6	0.0	0.0	-52.5	0.0	52.5	0.0
13049710	TWIN GROVES	0.0	2809.5 bc)	2342.8	466.7	0.0	0.0	0.0	0.0	0.0
13049725	ST ANTHONY U	3815.3	0.0	1739.5	0.0	0.0	2075.8	-66.3 a)	0.0	2009.5
13049805	SALEM UNION	12142.2	0.0	12047.8	0.0	0.0	94.4	-11.4 bd)	0.0	83.0
13050525	EGIN	3223.9	0.0	874.7	0.0	0.0	2349.2	-272.6 be)	0.0	2076.6
13050530	ST AN FDR (18)	0.0	0.0	0.0	0.0	0.0	0.0	0.0	0.0	0.0
13050535	INDEPENDENT	12715.1	0.0	6375.0	0.0	0.0	6340.1	-202.6 a)	0.0	6137.5
13050545	CONSOLIDATED F	8343.7	0.0	7820.6	0.0	0.0	523.1	-16.7 a)	0.0	506.4
	TOTAL	47613.7	5836.6	43860.0	466.7	0.0	9123.6	-1945.9	8456.8	15634.5

TABLE 23. 2002 STORED WATER ACCOUNTS - FALLS RIVER (ACRE-FEET)

NUMBER	NAME	STORAGE ALLOCATED	STORAGE OR WATER BANK PURCHASE, SUPPLY (-)	STORAGE USED	REVERTED TO WATER BANK FROM USER	RETURN TO SPACEHOLDER FROM WATER BANK	BALANCE	ADJUST-MENT	EXCESS USED	CARRY-OVER
13047305	YELLOWSTONE	3159.2	0.0	1526.4	0.0	0.0	1632.8	-148.4 bf)	0.0	1484.4
13047475	MARYSVILLE	14038.0	0.0	12210.8	0.0	0.0	1827.2	-1214.7 bg)	0.0	612.5
13047480	C ATCHLEY (10)	0.0	0.0	0.0	0.0	0.0	0.0	0.0	0.0	0.0
13047515	F & L GRIFFEL	203.9	0.0	41.7	0.0	0.0	162.2	-162.2 ax)	0.0	0.0
13047565	R BAUM	0.0	0.0	0.0	0.0	0.0	0.0	0.0	0.0	0.0
13047570	M KUEHL	94.6	0.0	0.0	0.0	0.0	94.6	-21.8 bh)	0.0	72.8
13047575	FARMERS OWN	5918.5	0.0	4060.3	0.0	0.0	1858.2	-1618.7 bi)	0.0	239.5
13047605	W SCAFE	27.6	0.0	39.5	0.0	0.0	-11.9	0.0	11.9	0.0
13047615	STURM #2 (10)	0.0	0.0	0.0	0.0	0.0	0.0	0.0	0.0	0.0
13047616	STURM #1 (10)	0.0	0.0	0.0	0.0	0.0	0.0	0.0	0.0	0.0
13047625	M GRIFFEL	75.1	0.0	21.8	0.0	0.0	53.3	-53.3 ax)	0.0	0.0
13047635	L LOOSLI #2	183.2	0.0	330.8	0.0	0.0	-147.6	147.6 bj)	0.0	0.0
13047681	CONANT CR CNL	1598.8	0.0	1010.4	0.0	0.0	588.4	-588.4 ax)	0.0	0.0
13047710	K NYBORG	94.8	0.0	53.0	0.0	0.0	41.8	-41.8 ax)	0.0	0.0
13047900	BOOM CR CANAL	499.8	0.0	519.9	0.0	0.0	-20.1	20.1 bk)	0.0	0.0
13048050	L ORME	41.2	0.0	83.1	0.0	0.0	-41.9	0.0	41.9	0.0
13048060	SQUIRL PMP #3	138.6	0.0	510.8	0.0	0.0	-372.2	372.2 bl)	0.0	0.0
13048080	D HARSHBARGER	0.0	0.0	313.6	0.0	0.0	-313.6	0.0	313.6	0.0
13048255	SQUIRL PMP #1	0.0	0.0	0.0	0.0	0.0	0.0	0.0	0.0	0.0
13048265	D ZUNDELL	0.0	0.0	0.0	0.0	0.0	0.0	0.0	0.0	0.0
13048275	L LOOSLI #3	145.9	0.0	185.3	0.0	0.0	-39.4	39.4 bj)	0.0	0.0
13048280	L LOOSLI #4	0.0	0.0	0.0	0.0	0.0	0.0	0.0	0.0	0.0
13048290	C LOOSLI #1	98.3	0.0	117.8	0.0	0.0	-19.5	0.0	19.5	0.0
13048350	J HILL	8.2	0.0	0.0	0.0	0.0	8.2	-8.2 ax)	0.0	0.0
13048430	D REYNOLDS	98.5	0.0	199.9	0.0	0.0	-101.4	0.0	101.4	0.0
13048440	C LOOSLI #2	103.0	0.0	276.9	0.0	0.0	-173.9	173.9 bm)	0.0	0.0
13048470	T POTTER	32.7	0.0	99.2	0.0	0.0	-66.5	0.0	66.5	0.0
13048475	ENTERPRISE	19789.7	0.0	14061.0	0.0	0.0	5728.7	-183.1 a)	0.0	5545.6
13048480	C ATCHLEY #2	0.0	0.0	0.0	0.0	0.0	0.0	0.0	0.0	0.0
13048485	R D MILLER	0.0	0.0	0.0	0.0	0.0	0.0	0.0	0.0	0.0
13048551	C ATCHLEY #1	0.0	0.0	0.0	0.0	0.0	0.0	0.0	0.0	0.0
13048556	W C DAVIS (10)	0.0	0.0	0.0	0.0	0.0	0.0	0.0	0.0	0.0
13048560	FALL R CANAL	2.1	5438.4 bc)	4759.3	679.1	0.0	2.1	-2.1 ax)	0.0	0.0
13048705	CHESTER	49.5	626.1 bc)	477.6	148.5	0.0	49.5	-49.5 ax)	0.0	0.0
13049008	MCBEE	220.8	0.0	221.4	0.0	0.0	-0.6	0.0	0.6	0.0
13049010	SILKEY	0.0	99.7 bc)	134.5	0.0	0.0	-34.8	0.0	34.8	0.0
13049015	CURR	0.0	18.5 bc)	51.1	0.0	0.0	-32.6	0.0	32.6	0.0
13049490	L LOOSLI #5	0.0	0.0	0.0	0.0	0.0	0.0	0.0	0.0	0.0
13049495	G BLANCHARD	24.6	0.0	24.9	0.0	0.0	-0.3	0.0	0.3	0.0
	TOTAL	46646.5	6182.7	41331.0	827.6	0.0	10670.6	-3339.0	623.3	7954.9

TABLE 24. 2002 STORED WATER ACCOUNTS - TETON RIVER (ACRE-FEET)

NUMBER	NAME	STORAGE ALLOCATED	STORAGE OR WATER BANK PURCHASE, SUPPLY (-)	STORAGE USED	REVERTED TO WATER BANK FROM USER	RETURN TO SPACEHOLDER FROM WATER BANK	BALANCE	ADJUST-MENT	EXCESS USED	CARRY-OVER
13053951	SOUTH PIPE	0.0	0.0	1354.1	0.0	0.0	-1354.1	1354.1 bj)	0.0	0.0
13053971	J RICKS	0.0	0.0	200.8	0.0	0.0	-200.8	200.8 bn)	0.0	0.0
13054031	BOELKE	0.0	0.0	759.0	0.0	0.0	-759.0	759.0 bj)	0.0	0.0
13054042	CLEMENTSVILLE	463.5	0.0	4064.7	0.0	0.0	-3601.2	3601.2 bo)	0.0	0.0
13054111	R & J BROWN	122.1	0.0	1927.8	0.0	0.0	-1805.7	1666.9 bj)	138.8	0.0
13054291	P L STOTT #1	4.9	0.0	0.0	0.0	0.0	4.9	-4.9 ax)	0.0	0.0
13054420	B PARKINSON	0.0	0.0	3122.2	0.0	0.0	-3122.2	3122.2 bj)	0.0	0.0
13054515	CANYON CR CNL	915.7	0.0	968.6	0.0	0.0	-52.9	0.0	52.9	0.0
13054577	G CRAPO	12.4	0.0	5.6	0.0	0.0	6.8	-6.8 ax)	0.0	0.0
13054590	P STEVENS	594.4	0.0	1130.2	0.0	0.0	-535.8	535.8 bp)	0.0	0.0
13054705	V SCHWENDIMAN	0.0	0.0	4137.6	0.0	0.0	-4137.6	4137.6 bj)	0.0	0.0
13054772	R B RICKS	0.0	0.0	625.0	0.0	0.0	-625.0	625.0 bj)	0.0	0.0
13054801	CANYON CR LAT	0.0	0.0	3024.9	0.0	0.0	-3024.9	2693.8 bj)	331.1	0.0
13054940	H BISCHOFF	0.0	0.0	0.0	0.0	0.0	0.0	0.0	0.0	0.0
13055030	WILFORD	0.0	2115.2 bc)	1992.7	122.5	0.0	0.0	0.0	0.0	0.0
13055040	TETON IRRIG	0.0	2154.2 bc)	890.7	1263.5	0.0	0.0	0.0	0.0	0.0
13055042	SIDDOWAY (15)	0.0	0.0	0.0	0.0	0.0	0.0	0.0	0.0	0.0
13055050	PIONEER	0.0	69.5 bc)	2.6	66.9	0.0	0.0	0.0	0.0	0.0
13055060	STEWART	228.6	0.0	10.4	0.0	0.0	218.2	-218.2 ax)	0.0	0.0
13055193	N BIRCH	16.4	0.0	20.4	0.0	0.0	-4.0	0.0	4.0	0.0
13055195	B LEAVITT	37.1	0.0	48.8	0.0	0.0	-11.7	0.0	11.7	0.0
13055205	PINCOCK-BYGTON	0.0	116.2 bc)	0.0	116.2	0.0	0.0	0.0	0.0	0.0
13055206	B HOLLIST	27.6	0.0	0.0	0.0	0.0	27.6	-27.6 ax)	0.0	0.0
13055210	TETON ISL FDR	2445.0	2131.5 bc)	5229.6	0.0	0.0	-653.1	-600.0 bq)	1253.1	0.0
13055245	SALEM UNION B	0.0	0.0	22.1	0.0	0.0	-22.1	0.0	22.1	0.0
13055263	J HARRIS	0.0	0.0	8.7	0.0	0.0	-8.7	8.7 br)	0.0	0.0
13055275	ROXANA	0.0	461.1 bc)	534.7	0.0	0.0	-73.6	73.6 bs)	0.0	0.0
13055280	ISLAND WARD	0.0	1420.8 bc)	1727.2	0.0	0.0	-306.4	0.0	306.4	0.0
13055295	SAUREY	0.0	67.2 bc)	613.7	0.0	0.0	-546.5	546.5 bt)	0.0	0.0
13055311	PINCOCK-GARNER	0.0	0.0	0.0	0.0	0.0	0.0	0.0	0.0	0.0
13055313	GARDNER-BEDDES	64.6	0.0	239.2	0.0	0.0	-174.6	0.0	174.6	0.0
13055314	BIGLER SLOUGH	0.0	31.9 bc)	25.4	6.5	0.0	0.0	0.0	0.0	0.0
13055315	WOODMANSEE-JSN	0.0	539.5 bc)	377.1	162.4	0.0	0.0	0.0	0.0	0.0
13055319	GODFREY-PARKIN	0.0	0.0	0.0	0.0	0.0	0.0	0.0	0.0	0.0
13055321	R R RICKS	119.8	0.0	218.4	0.0	0.0	-98.6	0.0	98.6	0.0
13055323	CITY OF REXBRG	0.0	0.0	4.0	0.0	0.0	-4.0	0.0	4.0	0.0
13055325	T BRUNSON	45.2	0.0	41.1	0.0	0.0	4.1	-4.1 ax)	0.0	0.0
13055327	J S WRIGHT	12.8	0.0	0.0	0.0	0.0	12.8	-12.8 ax)	0.0	0.0
13055334	REXBURG IRRIG	1875.8	0.0	1825.6	0.0	0.0	50.2	-50.2 ax)	0.0	0.0
	TOTAL	6985.9	9107.1	35152.9	1738.0	0.0	-20797.9	18400.6	2397.5	0.2

bl) 510.8 AF Indian/Bergman Reservoir storage minus 20.1 AF storage transfer to Boom Creek Pump minus 118.5 AF Island Park carryover reverted to Fremont-Madison.
bm) 248.6 AF groundwater exchange pumping minus 74.7 AF Island Park carryover reverted to Fremont-Madison.
bn) 600.0 AF storage transfer from Teton Island Feeder for groundwater exchange pumping minus 399.2 AF Island Park carryover reverted to Fremont-Madison.
bo) 4,064.7 AF groundwater exchange well pumping minus 463.5 AF Island Park carryover reverted to Fremont-Madison.
bp) 609.3 AF groundwater exchange well pumping minus 73.5 AF Island Park carryover reverted to Fremont-Madison.
bq) Storage transfer to J Ricks Pump for groundwater exchange pumping.
br) Storage transfer from Salem Union Canal.
bs) 442.7 AF return flow correction minus 369.1 AF Island Park carryover reverted to Fremont-Madison.
bt) 613.7 AF return flow correction minus 67.2 AF Island Park carryover reverted to Fremont-Madison.
bu) Storage transfer from Anderson Canal.
bv) Storage transfer from Idaho Canal.
bw) Storage supplied for groundwater mitigation.
bx) Storage transfer to Milner Irrigation (875.3 AF) and Twin Falls Canal (1,857.6 AF).
by) 23,289.7 AF USBR groundwater exchange pumping plus 7,141.0 AF Island Park carryover reverted to Fremont-Madison minus 11,477.6 AF Henrys Fork excess storage use minus 239.1 AF adjustment to carryover for storage spilled past Milner.
bz) Storage rental to City of Blackfoot.
ca) 821.4 AF excess groundwater exchange pumping plus 390.4 AF Willow Creek correction minus 4,728.7 AF gain averaging adjustment minus 1,056.4 AF return flow corrections minus 510.8 AF Indian/Bergman Reservoir storage adjustment minus 9.0 AF storage adjustment to Hill-Pettinger Canal and L Hill pumps minus 5,386.6 AF of storage past Milner.

v) 5000.0 AF storage transfer from Snake River Valley minus 11.5 AF adjustment to carryover for storage spilled past Milner.
w) 5,267.3 AF supplied to Mitigation Inc. and 90.0 AF rental for Bruce Hansen.
x) 245.0 AF storage transfer from Woodville Canal minus 185.1 AF adjustment to carryover for storage spilled past Milner.
y) 2,443.1 AF storage transfer to Sand Creek minus 502.4 AF adjustment to carryover for storage spilled past Milner.
z) 245.0 AF storage transfer to New Sweden minus 30.8 AF adjustment to carryover for storage spilled past Milner.
aa) 15,059.2 AF supplied to Mitigation Inc., 1,000.0 AF supplied to Magic Valley Groundwater District, and 200.0 AF supplied to City of Blackfoot.
ab) 5,000.0 AF storage exchange to Butte Market Lake and 529.3 AF adjustment to carryover for storage spilled past Milner.
ac) Mitigation Inc. storage from various suppliers.
ad) Storage transfer from Ft. Hall Michaud to Reservation Canal.
ae) 4,000.0 AF storage transfer to Aberdeen Canal and 81.0 AF adjustment to carryover for storage spilled past Milner.
af) 4,000.0 AF from Aberdeen Canal (2001 storage exchange) minus 6,000.0 AF to Aberdeen Canal (2002 storage exchange) minus 221.9 AF adjustment to carryover for storage spilled past Milner.
ag) 13,000.0 AF from A & B Irrigation (2002 storage exchange) minus 7,000.0 AF to A & B Irrigation (2001 storage exchange) plus 12,000.0 AF from Falls Irrigation (2002 storage exchange) minus 15,000.0 AF to Falls Irrigation (2001 storage exchange) plus 6,000.0 AF from Peoples Canal (2002 storage exchange) minus 4,000.0 AF to Peoples Canal (2001 storage exchange) plus 4,000.0 AF from New Lavaside Canal (2002 storage exchange) minus 183.7 AF adjustment to carryover for storage spilled past Milner.
ah) 887.1 AF supplied to Mitigation Inc. and 100.0 AF rental to City of Blackfoot.
ai) 5973.5 AF storage transfer to Reservation Canal minus 83.5 AF adjustment to carryover for storage spilled past Milner.
aj) 15,000.0 AF from Aberdeen Canal (2001 storage exchange) minus 12,000.0 AF to Aberdeen Canal (2002 storage exchange) minus 166.9 AF adjustment to carryover for storage spilled past Milner.
ak) 2,651.3 groundwater mitigation minus 2,000.0 AF rental to Southwest Irrigation District.
al) Minidoka Irrigation District storage transfer to various users and 3372.5 AF adjustment to carryover for storage spilled past Milner.
am) Burley Irrigation District storage transfer to various users and 2,462.3 AF adjustment to carryover for storage spilled past Milner.
an) 24,000.0 AF from Twin Falls Canal (2001 storage exchange) plus 19,200.0 AF from Northside Canal (2001 storage exchange) plus 7,000.0 AF from Aberdeen Canal (2001 storage exchange) minus 13,000.0 AF to Aberdeen Canal (2002 storage exchange) minus 15.1 AF storage transfer to Boy Scout Pump minus 996.9 AF adjustment to carryover for storage spilled past Milner.
ao) 131.4 AF groundwater mitigation plus 1,000.0 AF rental for Southwest Irrigation District.
ap) 875.3 AF storage transfer from Artesian Irrigation minus 484.1 AF adjustment to carryover for storage spilled past Milner.
aq) 5,130.2 AF groundwater mitigation plus 8,000.0 AF rental for various groundwater districts.
au) 19,200.0 AF to A & B Irrigation (2001 storage exchange) minus 526.2 AF (11.8%) of Minidoka Credit reach loss minus 4,414.7 AF adjustment to carryover for storage spilled past Milner.
av) 14,189.4 AF groundwater mitigation plus 1,000.0 AF rental for Southwest Irrigation District.
aw) 1,857.6 AF storage transfer from Artesian Irrigaion minus 24,000.0 AF to A & B Irrigation (2001 storage exchange) minus 3,946.4 AF (88.2%) of Minidoka Credit reach loss minus 1,546.1 AF adjustment to carryover for storage spilled past Milner.
ax) Island Park carryover reverted to Fremont-Madison Irrigation District.
ay) 61.5 AF Island Park carryover reverted to Fremont-Madison and 1.8 AF adjustment to Palisades carryover for storage spilled past Milner.
az) 1.0 AF Island Park carryover reverted to Fremont-Madison and 0.1 AF adjustment to Palisades carryover for storage spilled past Milner.
ba) 95.6 AF Island Park carryover reverted to Fremont-Madison and 14.1 AF adjustment to Henrys Lake carryover for storage spilled past Milner.
bb) 784.6 AF Island Park carryover reverted to Fremont-Madison and 140.2 AF adjustment to Henrys Lake carryover for storage spilled past Milner.
bc) Fremont-Madison/USBR exchange well water distributed to various spaceholders.
bd) 8.7 AF storage transfer to Jerry Harris and 2.7 AF adjustment to Henrys Lake carryover for storage spilled past Milner.
be) 204.0 AF Island Park carryover reverted to Fremont-Madison and 68.6 AF adjustment to Henrys Lake carryover for storage spilled past Milner.
bf) 99.4 AF Island Park carryover reverted to Fremon-Madison and 49.0 AF adjustment to Palisades carryover for storage spilled past Milner.
bg) 1,194.5 AF Island Park carryover reverted to Fremont-Madison and 49.0 AF adjustment to Palisades carryover for storage spilled past Milner.
bh) 19.4 AF Island Park carryover reverted to Fremont-Madison and 2.4 AF adjustment to Palsisades carryover for storage spilled past Milner.
bi) 1,610.8 AF Island Park carryover reverted to Fremont-Madison and 7.9 AF adjustment to Palisades carryover for storage spilled past Milner.
bj) Groundwater exchange well pumping.
bk) Storage transfer from Squirrel Creek Canal pumps.

TABLE 25. 2002 STORED WATER ACCOUNTS - WILLOW CREEK (ACRE-FEET)

NUMBER	NAME	STORAGE ALLOCATED	STORAGE OR WATER BANK PURCHASE, SUPPLY (-)	STORAGE USED	REVERTED TO WATER BANK FROM USER	RETURN TO SPACEHOLDER FROM WATER BANK	BALANCE	ADJUST-MENT	EXCESS USED	CARRY-OVER
13057938	LOERTSCHER	0.0	0.0	0.0	0.0	0.0	0.0	0.0	0.0	0.0
13058015	BOYD FOSTER	0.0	0.0	756.8	0.0	0.0	-756.8	756.8 bu)	0.0	0.0
13058090	B JOHNSON	0.0	0.0	0.0	0.0	0.0	0.0	0.0	0.0	0.0
13058105	LOVELL # 1	0.0	0.0	0.0	0.0	0.0	0.0	0.0	0.0	0.0
13058125	FERGUSON	0.0	0.0	0.0	0.0	0.0	0.0	0.0	0.0	0.0
13058145	LOVELL # 2	0.0	0.0	0.0	0.0	0.0	0.0	0.0	0.0	0.0
13058165	W REID #1	0.0	0.0	0.0	0.0	0.0	0.0	0.0	0.0	0.0
13058210	SARGENT & SMRS	0.0	0.0	0.0	0.0	0.0	0.0	0.0	0.0	0.0
13058230	DURTSCHI PUMPS	0.0	0.0	0.0	0.0	0.0	0.0	0.0	0.0	0.0
13058250	W REED #2	0.0	0.0	0.0	0.0	0.0	0.0	0.0	0.0	0.0
13058265	FOSTER-SARGENT	0.0	0.0	0.0	0.0	0.0	0.0	0.0	0.0	0.0
13058270	SPERRY	0.0	0.0	0.0	0.0	0.0	0.0	0.0	0.0	0.0
13058290	ORVAL AVERY	0.0	0.0	0.0	0.0	0.0	0.0	0.0	0.0	0.0
13058310	ROY AVERY	0.0	0.0	0.0	0.0	0.0	0.0	0.0	0.0	0.0
13058330	STUCKI PUMPS	0.0	0.0	0.0	0.0	0.0	0.0	0.0	0.0	0.0
13058350	ORVAL AVRY PMP	0.0	0.0	0.0	0.0	0.0	0.0	0.0	0.0	0.0
13058370	ROY COOPER SND	0.0	0.0	0.0	0.0	0.0	0.0	0.0	0.0	0.0
13058380	ROY COOPER WIL	0.0	0.0	0.0	0.0	0.0	0.0	0.0	0.0	0.0
13058508	D KEELER	0.0	0.0	0.0	0.0	0.0	0.0	0.0	0.0	0.0
13058510	PROGRSV SND CK	0.0	0.0	0.0	0.0	0.0	0.0	0.0	0.0	0.0
13058512	BEAN	0.0	0.0	0.0	0.0	0.0	0.0	0.0	0.0	0.0
13058514	W & O COOPER	0.0	0.0	0.0	0.0	0.0	0.0	0.0	0.0	0.0
13058515	IDAHO FR SND C	0.0	0.0	1940.7	0.0	0.0	-1940.7	1940.7 bv)	0.0	0.0
13058519	DEMICK	0.0	0.0	0.0	0.0	0.0	0.0	0.0	0.0	0.0
13058530	PROGRSV WLW CK	0.0	0.0	2089.9	0.0	0.0	-2089.9	2089.9 bu)	0.0	0.0
	TOTAL	0.0	0.0	4787.4	0.0	0.0	-4787.4	4787.4	0.0	0.0

TABLE 26. 2002 STORED WATER ACCOUNTS - MISCELLANEOUS (ACRE-FEET)

NUMBER	NAME	STORAGE ALLOCATED	STORAGE OR WATER BANK PURCHASE, SUPPLY (-)	STORAGE USED	REVERTED TO WATER BANK FROM USER	RETURN TO SPACEHOLDER FROM WATER BANK	BALANCE	ADJUST-MENT	EXCESS USED	CARRY-OVER
99999100	POCATELLO CITY	0.0	0.0	0.0	0.0	0.0	0.0	0.0	0.0	0.0
99999150	FMC CORP	4819.6	-4819.6 bw)	0.0	0.0	0.0	0.0	0.0	0.0	0.0
99999200	FRE-MAD SNAKE	0.0	0.0	0.0	0.0	0.0	0.0	0.0	0.0	0.0
99999250	WYOMING COMPCT	0.0	0.0	0.0	0.0	0.0	0.0	0.0	0.0	0.0
99999300	PALISADES USRS	4928.7	-259.0	0.0	0.0	0.0	4669.7	-149.3 a)	0.0	4520.4
99999350	IDAHO POWER CO	43388.3	0.0	43388.3	0.0	0.0	0.0	0.0	0.0	0.0
99999400	BUREAU OF REC	3755.3	0.0	0.0	0.0	0.0	3755.3	-120.0 a)	0.0	3635.3
99999410	ARTESIAN IRR	2732.9	0.0	0.0	0.0	0.0	2732.9	-2732.9 bx)	0.0	0.0
99999500	SNAKE UNALC BK	0.0	0.0	0.0	0.0	0.0	0.0	0.0	0.0	0.0
99999525	FREE-MAD TRANS	0.0	0.0	0.0	0.0	0.0	0.0	0.0	0.0	0.0
99999550	FRE-MAD MISC	4209.9	0.0	0.0	0.0	0.0	4209.9	-134.6 a)	0.0	4075.3
99999600	F-M UNALLCATED	6499.7	-21104.0 bc)	0.0	0.0	3032.3	-11572.0	18814.0 by)	0.0	7242.0
99999700	MITIGATION INC	0.0	0.0	0.0	0.0	0.0	0.0	0.0	0.0	0.0
99999725	GROUND WTR EX	0.0	0.0	0.0	0.0	0.0	0.0	0.0	0.0	0.0
99999950	MILNER	10129.7	300.0 bz)	0.0	0.0	50.0	10479.7	-10479.7 ca)	0.0	0.0
99999990	OTHER	0.0	0.0	0.0	0.0	0.0	0.0	0.0	0.0	0.0
	TOTAL	80463.9	-25882.6	43388.3	0.0	3082.3	14275.3	5197.5	0.1	19472.8

FOOTNOTES

a) Adjustment to system carryover for storage spilled past Milner.
b) Storage transfer from A & B Irrigation to Boy Scout Pump.
c) Storage transfer from M & M Cattle to Foster Agro.
d) Groundwater mitigation storage.
e) 760.5 AF groundwater exchange pumping minus 2089.9 AF storage transfer to Willow Creek minus 756.8 AF storage transfer to B. Foster minus 12.8 AF adjustment to carryover for storage spilled past Milner.
f) 243.7 AF storage transfer to Foster Agro and 1.4 AF adjustment to carryover for storage spilled past Milner.
g) 490.0 AF storage transfer to Clark & Edwards Canal and 71.1 AF adjustment to carryover for storage spilled past Milner.
h) 25.0 AF storage transfer from Harrison Canal to Rudy Canal.
i) 490.0 AF storage transfer from Enterprize Canal minus 400.0 AF storage transfer to Rigby Canal for Foster minus 2.0 AF adjustment to carryover for storage spilled past Milner.
j) 13.6 AF groundwater mitigation minus 269.0 AF supplied to Mitigation Inc.
k) 400.0 AF storage transfer from Clark & Edwards Canal minus 75.0 storage transfer to Parks & Lewisville Canal minus 9.9 AF adjustment to carryover for storage spilled past Milner.
l) Storage transfer from Long Island Canal to White Island (240.0 AF), W. Dabell (139.0 AF), and N. Fullmer (76.8 AF).
m) Carryover supplied to Mitigation Inc.
n) 39.9 AF of groundwater mitigation minus 134.6 AF supplied to Mitigation Inc.
o) Storage transfer to White Island (240.0 AF), W. Dabelle (139.0 AF), N. Fullmer (76.8 AF), and 6.0 AF adjustment to carryover for storage spilled past Milner.
p) 35.0 groundwater mitigation minus 1,054.9 AF adjustment to carryover for storage spilled past Milner.
q) 75.0 AF storage transfer from Rigby Canal minus 38.2 AF adjustment to carryover for storage spilled past Milner.
r) Storage transfer to Sunnydell Canal from Lenroot Canal (200.0 AF) and L. Robinson (35.0 AF).
s) 1,180.2 AF of groundwater exchange pumping minus 3.7 AF adjustment to carryover for storage spilled past Milner.
t) 35.0 AF storage transfer to Sunnydell Canal minus 6.8 AF adjustment to carryover for storage spilled past Milner.
u) Storage use correction for temporary natural flow transfer.

TABLE 27. SUMMARY BY REACH OF 2002 STORED WATER ACCOUNTS IN WATER DISTRICT 1 (ACRE-FEET)

REACH	STORAGE ALLOCATED	STORAGE OR WATER BANK PURCHASE, SUPPLY (-)	STORAGE USED	REVERTED TO WATER BANK FROM USER	RETURN TO SPACEHOLDER FROM WATER BANK	BALANCE	ADJUST-MENT	EXCESS USED	CARRY-OVER
IRWIN TO LORENZO	168690.6	-3057.3	158622.7	0.0	0.0	7010.6	-1314.4	5072.7	10769.0
LORENZO TO BLACKFOOT	438978.6	-17389.1	362997.9	50.0	0.0	58541.6	4967.0	1386.0	64894.7
BLACKFOOT TO MILNER	2038740.4	25202.6	1619044.0	0.0	0.0	444899.0	-24630.1	759.9	421028.8
MAIN STEM HENRYS FRK	47613.7	5836.6	43860.0	466.7	0.0	9123.6	-1945.9	8456.8	15634.5
FALLS RIVER	46646.5	6182.7	41331.0	827.6	0.0	10670.6	-3339.0	623.3	7954.9
TETON RIVER	6985.9	9107.1	35152.9	1738.0	0.0	-20797.9	18400.6	2397.5	0.2
WILLOW CREEK	0.0	0.0	4787.4	0.0	0.0	-4787.4	4787.4	0.0	0.0
MISCELLANEOUS	80463.9	-25882.6	43388.3	0.0	3082.3	14275.3	5197.5	0.1	19472.8
TOTAL	2828119.7	0.0	2309184.2	3082.3	3082.3	518935.5	2123.1	18696.3	539754.9

2002 WATER DISTRICT 1 RESERVOIR CARRYOVER - SYSTEM TOTAL (ACRE-FEET)

ALLOCATED	-	539754.9
UNALLOCATED	-	0.0
MILNER RESERVOIR	-	0.0
TOTAL SYSTEM	-	539754.9

2002 WATER DISTRICT 1 RESERVOIR TOTAL STORAGE - OCTOBER 31 (ACRE-FEET)

RESERVOIR	CARRYOVER	LATE FILL	TOTAL
JACKSON LAKE	312226.4	14520.2	326746.6
PALISADES	89607.5	0.0	89607.5
PALISADES WWS	39093.0	40678.9	79771.9
HENRYS LAKE	15485.3	247.4	15732.7
ISLAND PARK	11317.7	7794.4	19112.1
GRASSY LAKE	0.0	0.0	0.0
RIRIE	0.0	0.0	0.0
AMERICAN FALLS	72024.9	27747.7	99772.6
LAKE WALCOTT	0.0	95200.0	95200.0
OTHER	0.0	0.0	0.0
TOTAL	539754.9	186188.6 *	725943.4

* Reduced first 7,217.6 AF of late-fill accrual to account for Snake River excess storage use.

SNKSTO02.RPT, S1

20030302

2002 SNAKE RIVER STORED WATER BY RESERVOIR

(ACRE-FEET)

RESERVOIR	SPACE	FILL	EVAPORATION	YIELD
JACKSON LAKE	847000.0	684506.6	13709.4	670797.2
PALISADES	845429.6	158943.9	3183.3	155760.6
PALISADES WWS	256708.7	256708.7	5141.4	251567.3
HENRYS LAKE	90000.0	32191.7	644.7	31547.0
ISLAND PARK	150204.0	63207.1	1265.9	61941.2
GRASSY LAKE	0.0	0.0	0.0	0.0
RIRIE	80500.0	0.0	0.0	0.0
AMERICAN FALLS	1614837.6	1612827.8	32301.9	1580525.9
LAKE WALCOTT	95200.0	95200.0	29348.1	65851.9
AMERICAN F LTF	57752.4	0.0	0.0	0.0
PALISADES LTF	97861.7	0.0	0.0	0.0
SUB TOTAL	4135494.0	2903585.8	85594.7	2817991.1
MILNER	37000.0	10129.7	0.0	10129.7
TOTAL	4172494.0	2913715.5	85594.7	2828120.8

2002 WATER DISTRICT 1 RESERVOIR SPACE BY USER ASSUMING FULL RESERVOIRS, WITHOUT WATER BANK (ACRE-FEET)

IRWIN TO LORENZO

NUMBER	USER	JACKSN	PALSDS	PL USR	PL WWS	HNRY L	ISL PK	GRSY L	RIRIE AM	FLS L	WLCT AM	LTF PL	LTF W	BANK	TOTAL
13010500	JACKSON LAKE	0	0	0	0	0	0	0	0	0	0	0	0	0	0.0
13032450	PALISADES	0	0	0	0	0	0	0	0	0	0	0	0	0	0.0
13032510	P BIRD	0	0	125	0	0	0	0	0	0	0	0	0	0	125.0
13032515	BOY SCOUT PUMP	0	0	0	0	0	0	0	0	0	0	0	0	0	0.0
13032520	A ROSTAD	0	0	240	0	0	0	0	0	0	0	0	0	0	240.0
13032920	R ROSE	0	0	50	0	0	0	0	0	0	0	0	0	0	50.0
13033010	PALISADES CNL	0	0	1555	0	0	0	0	0	0	0	0	0	0	1554.5
13033643	W FLEMING	0	0	0	0	0	0	0	0	0	0	0	0	0	0.0
13033650	D WEEKS	0	0	836	0	0	0	0	0	0	0	0	0	0	836.2
13033670	R JACOBSON	0	0	0	0	0	0	0	0	0	0	0	0	0	0.0
13033690	J CHECK	0	0	0	0	0	0	0	0	0	0	0	0	0	0.0
13034460	L JACOBSON	0	0	250	0	0	0	0	0	0	0	0	0	0	250.0
13037305	I SPAULDING	0	0	0	0	0	0	0	0	0	0	0	0	0	0.0
13037490	FOSTER AGRO	0	0	1053	0	0	0	0	0	0	0	0	0	0	1053.0
13037505	ANDERSON	8798	18260	868	11790	0	0	0	0	12946	0	0	0	0	52661.5
13037510	M &M CATTLE	0	0	800	0	0	0	0	0	0	0	0	0	0	800.0
13037855	M NEWBY #1	0	0	640	0	0	0	0	0	0	0	0	0	0	640.0
13037860	NEWBY #2 (19)	0	0	0	0	0	0	0	0	0	0	0	0	0	0.0
13037880	NEWBY #3 (19)	0	0	0	0	0	0	0	0	0	0	0	0	0	0.0
13037975	EAGLE ROCK (1)	0	0	0	0	0	0	0	0	0	0	0	0	0	0.0
13037980	FARMERS FRIEND	2000	5590	1355	3810	0	0	0	0	0	0	0	0	0	12755.0
13037985	ENTERPRISE	11252	17780	15	1820	0	0	0	0	8779	0	0	0	0	39646.0
13037997	C HICKMAN	0	0	15	0	0	0	0	0	0	0	0	0	0	15.0
13038025	BUTLER ISLAND	0	0	340	250	0	0	0	0	0	0	0	0	0	590.0
13038030	ROSS AND RAND	0	0	60	0	0	0	0	0	0	0	0	0	0	60.0
13038050	STEELE	0	0	600	0	0	0	0	0	0	0	0	0	0	600.0
13038055	HARRISON	11943	18860	1116	4640	0	0	0	0	11832	0	0	0	0	48391.0
13038065	CHENEY (11)	0	0	400	0	0	0	0	0	0	0	0	0	0	400.0
13038079	J BROWN	0	0	0	0	0	0	0	0	0	0	0	0	0	0.0
13038080	BUTLER ISL #2	0	0	360	0	0	0	0	0	0	0	0	0	0	360.0
13038084	G SCOTT (11)	0	0	0	0	0	0	0	0	0	0	0	0	0	0.0
13038085	RUDY	3530	13700	4500	2000	0	0	0	0	2606	0	0	0	0	26336.0
13038090	LOWDER SLOUGH	1040	1200	264	400	0	0	0	0	0	0	0	0	0	2904.0
13038098	KITE & NORD	0	0	304	0	0	0	0	0	0	0	0	0	0	304.0
13038110	BURGESS	10603	23400	5	8000	0	0	0	0	9343	0	0	0	0	51351.0
13038113	M H HILL	0	0	15	0	0	0	0	0	0	0	0	0	0	15.0
13038115	CLARK & EDWRDS	0	140	45	365	0	0	0	0	0	0	0	0	0	549.5
13038145	CROFT	0	0	280	0	0	0	0	0	0	0	0	0	0	280.0
13038147	A ZAUGG	0	0	0	0	0	0	0	0	0	0	0	0	0	0.0
13038148	G HOLMAN	0	0	40	0	0	0	0	0	0	0	0	0	0	40.0
13038149	G MUMA	0	0	74	0	0	0	0	0	0	0	0	0	0	74.0

2002 WATER DISTRICT 1 RESERVOIR SPACE BY USER ASSUMING FULL RESERVOIRS, WITHOUT WATER BANK (ACRE-FEET)

IRWIN TO LORENZO

NUMBER	USER	JACKSN	PALSDS	PL USR	PL WWS	HNRY L	ISL PK	GRSY L	RIRIE AM	FLS L	WLCT AM	LTF PL	LTF W	BANK	TOTAL
13038150	EAST LABELLE	0	0	10	800	0	0	0	0	0	0	0	0	0	810.0
13038151	B GROVER	0	0	0	0	0	0	0	0	0	0	0	0	0	0.0
13038179	RIGBY LAT (3)	0	0	0	0	0	0	0	0	0	0	0	0	0	0.0
13038180	RIGBY	0	4850	68	1746	0	0	0	0	0	0	0	0	0	6663.9
13038183	K FOSTER	0	0	0	0	0	0	0	0	0	0	0	0	0	0.0
13038201	WHITE ISLAND	0	0	0	0	0	0	0	0	0	0	0	0	0	0.0
13038204	DILTS LAT (2)	0	0	0	0	0	0	0	0	0	0	0	0	0	0.0
13038205	DILTS	511	940	0	260	0	0	0	0	871	0	0	0	0	2582.0
13038210	ISLAND	0	2712	0	1310	0	0	0	0	0	0	0	678	0	4700.0
13038225	W LBL & LONG I	0	2948	345	0	0	0	0	0	0	0	0	3052	0	6345.0
13038305	PARKS & LEWSVL	0	2950	0	2550	0	0	0	0	0	0	0	0	0	5500.0
13038315	NORTH RIGBY	0	660	70	540	0	0	0	0	0	0	0	0	0	1270.0
13038331	JEFF HILLS ELC	0	0	95	0	0	0	0	0	0	0	0	0	0	95.0
13038332	JEFF HILLS ENG	0	0	0	0	0	0	0	0	0	0	0	0	0	0.0
13038340	WHITE DCH (3A)	0	0	0	0	0	0	0	0	0	0	0	0	0	0.0
13038352	D PHILLIPS	0	0	50	0	0	0	0	0	0	0	0	0	0	50.0
13038360	BRAMWELL	0	0	0	0	0	0	0	0	0	0	0	0	0	0.0
13038362	ELLIS (12)	0	0	0	0	0	0	0	0	0	0	0	0	0	0.0
13038365	FRESH PAC	0	0	0	0	0	0	0	0	0	0	0	0	0	0.0
13038371	J T JONES	0	0	0	0	0	0	0	0	0	0	0	0	0	0.0
13038372	C JONES (3A)	0	0	0	0	0	0	0	0	0	0	0	0	0	0.0
13038373	N TAYLOR (3A)	0	0	0	0	0	0	0	0	0	0	0	0	0	0.0
13038382	W DABELL	0	0	120	0	0	0	0	0	0	0	0	0	0	120.0
13038384	D STOKER	0	0	500	0	0	0	0	0	0	0	0	0	0	500.0
13038386	J N ERICKSON	0	0	1893	0	0	0	0	0	0	0	0	407	0	2300.0
13038387	NELSON	0	0	480	0	0	0	0	0	0	0	0	0	0	480.0
13038388	MATTSON-CRAIG	0	1440	21	0	0	0	0	0	0	0	0	0	0	1461.0
13038392	SUNNYDELL	4000	4920	1070	1380	0	0	0	0	0	0	0	0	0	11370.0
13038393	B COVINGTON	0	0	1100	0	0	0	0	0	0	0	0	0	0	1100.0
13038405	T PARKINSON	0	0	720	0	0	0	0	0	0	0	0	0	0	720.0
13038410	R GROVER	0	0	920	0	0	0	0	0	0	0	0	0	0	920.0
13038416	T CHENEY	0	0	0	0	0	0	0	0	0	0	0	0	0	0.0
13038417	D CHENEY	0	0	15	0	0	0	0	0	0	0	0	0	0	15.0
13038422	L ROBINSON	0	0	296	0	0	0	0	0	0	0	0	0	0	296.0
13038426	LENROOT	5234	6320	19	1530	0	0	0	0	3805	0	0	0	0	16908.0
13038428	G BURNS	0	0	0	0	0	0	0	0	0	0	0	0	0	0.0
13038431	REID	1472	1220	0	1930	0	0	0	0	2507	0	0	0	0	7129.0
13038434	TEXAS & LIBRTY	0	1420	520	3280	0	0	0	0	0	0	0	0	0	5220.0
13038435	BANNOCK JIM	0	0	965	0	0	0	0	0	0	0	0	0	0	965.0
13038436	HILL PETTINGER	0	0	890	0	0	0	0	0	0	0	0	0	0	890.0
13038437	NELSON COREY	0	0	420	0	0	0	0	0	0	0	0	0	0	420.0
13038438	L HILL	0	0	0	0	0	0	0	0	0	0	0	0	0	0.0
	TOTAL	60383	129310	26792	48400	0	0	0	0	52689	0	0	4138	0	321710.6

2002 WATER DISTRICT 1 RESERVOIR SPACE BY USER ASSUMING FULL RESERVOIRS, WITHOUT WATER BANK (ACRE-FEET)

LORENZO TO BLACKFOOT

NUMBER	USER	JACKSN	PALSDS	PL USR	PL WWS	HNRY L	ISL PK	GRSY L	RIRIE AM	FLS L	WLCT AM	LTF PL	LTF W	BANK	TOTAL
13057012	LA HARTERT (4)	0	0	0	0	0	0	0	0	0	0	0	0	0	0.0
13057014	MILLR-BARNS(4)	0	0	0	0	0	0	0	0	0	0	0	0	0	0.0
13057015	R MILLER (4)	0	0	0	0	0	0	0	0	0	0	0	0	0	0.0
13057018	BOYLE #1 (4)	0	0	0	0	0	0	0	0	0	0	0	0	0	0.0
13057021	BOYLE #2 (4)	0	0	0	0	0	0	0	0	0	0	0	0	0	0.0
13057025	BUTTE & MRKT L	2695	31167	0	7250	0	0	0	0	1275	0	3316	5583	0	51286.0
13057030	BEAR TRAP	0	0	1450	0	0	0	0	0	0	0	0	0	0	1450.0
13057038	WALKER FARMS	0	0	370	0	0	0	0	0	0	0	0	0	0	370.0
13057046	M TOMCHAK	0	0	30	0	0	0	0	0	0	0	0	0	0	30.0
13057090	A WILDE PUMP	0	0	182	0	0	0	0	0	0	0	0	0	0	182.0
13057097	N FULLMER	0	0	0	0	0	0	0	0	0	0	0	0	0	0.0
13057105	D BOYCE	0	0	0	0	0	0	0	0	0	0	0	0	0	0.0
13057106	B TOMCHAK #1	0	0	0	0	0	0	0	0	0	0	0	0	0	0.0
13057107	C BOYCE	0	0	400	0	0	0	0	0	0	0	0	0	0	400.0
13057114	STIENKE-MRDOCK	0	0	480	0	0	0	0	0	0	0	0	0	0	480.0
13057115	L CRLSN N (13)	0	0	0	0	0	0	0	0	0	0	0	0	0	0.0
13057116	B TOMCHAK #2	0	0	550	0	0	0	0	0	0	0	0	0	0	550.0
13057117	L CRLSN S (13)	0	0	0	0	0	0	0	0	0	0	0	0	0	0.0
13057118	H BROWN	0	0	400	0	0	0	0	0	0	0	0	0	0	400.0
13057120	KINGSTON NTH	0	0	150	0	0	0	0	0	0	0	0	0	0	150.0
13057121	G OFFUT (13)	0	0	0	0	0	0	0	0	0	0	0	0	0	0.0
13057122	KINGSTON STH	0	0	220	0	0	0	0	0	0	0	0	0	0	220.0
13057123	BEAR ISL NTH	110	0	0	0	0	0	0	0	100	0	0	0	0	210.0
13057124	BEAR ISL WEST	0	0	0	0	0	0	0	0	87	0	0	0	0	87.0
13057125	OSGOOD	7771	0	40	0	0	0	0	0	3930	0	0	0	0	11741.0
13057126	CLEMENTS	196	0	516	0	0	0	0	0	70	0	0	0	0	782.0
13057130	KENNEDY	200	0	770	0	0	0	0	0	0	0	0	0	0	970.0
13057135	GREAT WESTERN	22516	28430	4079	10920	0	0	0	0	17908	0	9382	0	0	93235.0
13057140	L HANSEN	0	0	0	0	0	0	0	0	0	0	0	0	0	0.0
13057141	A ZOHNER	0	0	360	0	0	0	0	0	0	0	0	0	0	360.0
13057142	V CENELL	0	0	72	0	0	0	0	0	0	0	0	0	0	72.0
13057143	M BOAM	0	0	25	0	0	0	0	0	0	0	0	0	0	25.0
13057144	M MACKAY (13)	0	0	0	0	0	0	0	0	0	0	0	0	0	0.0
13057145	IDAHO	13230	45760	0	13040	0	0	0	0	13199	0	9343	0	0	94572.0
13057171	A BUTIKOFER	0	0	0	0	0	0	0	0	0	0	0	0	0	0.0
13057250	PORTER (17)	0	0	0	0	0	0	0	0	0	0	0	0	0	0.0

2002 WATER DISTRICT 1 RESERVOIR SPACE BY USER ASSUMING FULL RESERVOIRS, WITHOUT WATER BANK (ACRE-FEET)

LORENZO TO BLACKFOOT

NUMBER	USER	JACKSN	PALSDS	PL USR	PL WWS	HNRY L	ISL PK	GRSY L	RIRIE	AM FLS L	WLCT	AM LTF	PL LTF	W BANK	TOTAL
13059050	IDAHO FLS POWR	0	0	0	0	0	0	0	0	0	0	0	0	0	0.0
13059486	IF MONROC LRG	0	0	0	0	0	0	0	0	0	0	0	0	0	0.0
13059490	IF MONROC LYNS	0	0	0	0	0	0	0	0	0	0	0	0	0	0.0
13059505	WOODVILLE	3491	4910	0	1090	0	0	0	0	2616	0	3332	0	0	15439.0
13059510	WOODVL PMP #1	0	0	0	0	0	0	0	0	0	0	0	0	0	0.0
13059515	WOODVL PMP #2	0	0	0	0	0	0	0	0	0	0	0	0	0	0.0
13059520	WOODVL SIPH	0	0	0	0	0	0	0	0	0	0	0	0	0	0.0
13059523	IDAHO PUMP	0	0	0	0	0	0	0	0	0	0	0	0	0	0.0
13059525	SNAKE RIVER VY	30225	27600	0	7700	0	0	0	0	22969	0	2973	0	0	91467.0
13060055	P HILL (14)	0	0	0	0	0	0	0	0	0	0	0	0	0	0.0
13060500	RESERV MITIG	0	0	0	0	0	0	0	0	0	0	0	0	0	0.0
13060501	RESERVATION	0	0	0	0	0	0	0	0	0	0	0	0	0	0.0
13061430	BLACKFOOT	7370	0	0	4050	0	0	0	0	12558	0	0	0	0	23978.0
13061520	NEW LAVA SIDE	0	9570	0	2180	0	0	0	0	0	0	0	0	0	11750.0
13061521	R ADAMS #1 (5)	0	0	0	0	0	0	0	0	0	0	0	0	0	0.0
13061522	R ADAMS #2 (5)	0	0	0	0	0	0	0	0	0	0	0	0	0	0.0
13061525	PEOPLES	20365	28460	0	6540	0	0	0	0	20136	0	934	0	0	76435.0
13061610	ABERDEEEN	70794	120418	0	22860	0	0	0	0	32741	0	19431	0	0	266244.0
13061625	SWID	0	0	0	0	0	0	0	0	0	0	0	0	0	0.0
13061650	CORBETT	1961	4120	0	2180	0	0	0	0	3342	0	0	0	0	11603.0
13061670	NIELSON-HANSEN	0	0	0	0	0	0	0	0	0	0	0	0	0	0.0
13061677	R LAMBERT (7)	0	0	0	0	0	0	0	0	0	0	0	0	0	0.0
13061685	K CHRISTSN (6)	0	0	0	0	0	0	0	0	0	0	0	0	0	0.0
13061705	RIVERSIDE	0	320	0	1180	0	0	0	0	0	0	0	0	0	1500.0
13061995	DANSKIN	0	170	0	2180	0	0	0	0	0	0	0	0	0	2350.0
13062050	TREGO	758	2620	0	580	0	0	0	0	1293	0	0	0	0	5251.0
13062502	MONROC BLKFOOT	0	0	0	0	0	0	0	0	0	0	0	0	0	0.0
13062503	WEARYRICK	0	20	0	309	0	0	0	0	0	0	0	271	0	600.0
13062506	WATSON	0	1102	0	954	0	0	0	0	0	0	0	0	0	2056.0
13062507	PARSONS	0	858	0	136	0	0	0	0	0	0	0	0	0	994.0
	TOTAL	181682	305525	10094	83149	0	0	0	0	132224	0	48711	5854	0	767239.0

2002 WATER DISTRICT 1 RESERVOIR SPACE BY USER ASSUMING FULL RESERVOIRS, WITHOUT WATER BANK (ACRE-FEET)

BLACKFOOT TO MILNER

NUMBER	USER	JACKSN	PALSDS	PL USR	PL WWS	HNRY L	ISL PK	GRSY L	RIRIE	AM FLS L	WLCT	AM LTF	PL LTF W	BANK	TOTAL
13075900	FT HALL MCHAUD	0	83900	0	0	0	0	0	0	46931	0	0	0	0	130831.0
13076400	FALLS IRRIG	0	27335	0	0	0	0	0	0	22925	0	0	13565	0	63825.0
13076500	AMERICAN FALLS	0	0	0	0	0	0	0	0	0	0	0	0	0	0.0
13076751	AMERICAN F LTF	0	0	0	0	0	0	0	0	0	0	0	0	0	0.0
13077652	M OSBORN	0	0	0	0	0	0	0	0	0	0	0	0	0	0.0
13077755	CALL FARMS	0	0	875	0	0	0	0	0	0	0	0	0	0	875.0
13077775	R EVANS	0	0	0	0	0	0	0	0	0	0	0	0	0	0.0
13080000	MINIDOKA NTH S	186030	29672	0	5328	0	0	0	0	82216	63308	0	0	0	366554.0
13080500	MINIDOKA S	0	36528	0	2672	0	0	0	0	155395	31892	0	0	0	226487.0
13081000	LAKE WALCOTT	0	0	0	0	0	0	0	0	0	0	0	0	0	0.0
13081400	MINIDOKA POWER	0	0	0	0	0	0	0	0	0	0	0	0	0	0.0
13084590	E HERBERT	0	0	0	0	0	0	0	0	0	0	0	0	0	0.0
13084598	MID MISC	0	0	0	0	0	0	0	0	0	0	0	0	0	0.0
13084599	MILNER MISC	0	0	0	0	0	0	0	0	0	0	0	0	0	0.0
13084610	LAW-KER FAMRS	0	0	0	0	0	0	0	0	0	0	0	0	0	0.0
13084640	BURLEY GC	0	0	0	0	0	0	0	0	0	0	0	0	0	0.0
13084650	CITY OF BURLEY	0	0	0	0	0	0	0	0	0	0	0	0	0	0.0
13084655	SIMPLOT FTLZR	0	400	0	0	0	0	0	0	0	0	0	0	0	400.0
13084690	AMALGA SUGAR	0	0	0	0	0	0	0	0	0	0	0	0	0	0.0
13084710	R TILLEY PUMP	0	0	0	0	0	0	0	0	0	0	0	0	0	0.0
13084720	COORS BREW	0	0	0	0	0	0	0	0	0	0	0	0	0	0.0
13084725	K SANDMANN	0	0	0	0	0	0	0	0	0	0	0	0	0	0.0
13085270	H SCHODDE	0	0	0	0	0	0	0	0	0	0	0	0	0	0.0
13085275	BAR-U-RANCH #1	0	1250	625	0	0	0	0	0	0	0	0	0	0	1875.0
13085300	BAR-U-RANCH #2	0	850	625	0	0	0	0	0	0	0	0	0	0	1475.0
13085390	M HOBSON	0	0	0	0	0	0	0	0	0	0	0	0	0	0.0
13085400	V HOBSON	0	0	300	0	0	0	0	0	0	0	0	0	0	300.0
13085500	A & B IRR DIST	0	77235	0	0	0	0	0	0	46826	0	0	13565	0	137626.0
13085800	PA LATERAL (9)	0	0	0	0	0	0	0	0	0	0	0	0	0	0.0
13086000	MILNER IRRIG	0	44500	1140	0	0	0	0	0	44951	0	0	0	0	90591.0
13086510	A LATERAL (9)	0	0	0	0	0	0	0	0	0	0	0	0	0	0.0
13086512	J BRUNE	0	0	0	0	0	0	0	0	0	0	0	0	0	0.0
13086520	NS XCUT GD (9)	0	0	0	0	0	0	0	0	0	0	0	0	0	0.0
13086530	RES DIST #2	0	0	0	0	0	0	0	0	393550	0	0	0	0	393550.0
13087000	NRTHSDE TWIN F	312007	0	0	116600	0	0	0	0	431291	0	0	0	0	859898.0
13087500	TWIN FALLS STH	97183	0	0	0	0	0	0	0	148747	0	0	0	0	245930.0
	TOTAL	595220	301669	3565	124600	0	0	0	0	1372832	95200	0	27131	0	2520217.0

2002 WATER DISTRICT 1 RESERVOIR SPACE BY USER ASSUMING FULL RESERVOIRS, WITHOUT WATER BANK (ACRE-FEET)

MAIN STEM HENRYS FRK

NUMBER	USER	JACKSN	PALSDS	PL USR	PL WWS	HNRY L	ISL PK	GRSY L	RIRIE	AM FLS L	WLCT	AM LTF	PL LTF	W BANK	TOTAL
13039000	HENRYS LAKE	0	0	0	0	0	0	0	0	0	0	0	0	0	0.0
13042000	ISLAND PARK	0	0	0	0	0	0	0	0	0	0	0	0	0	0.0
13042600	ASHTON POWER	0	0	0	0	0	0	0	0	0	0	0	0	0	0.0
13045655	G MAROTZ	0	0	0	0	0	27	0	0	0	0	0	0	0	26.8
13045675	L CHERRY	0	0	50	0	0	0	0	0	0	0	0	0	0	50.0
13045705	F HOWELL	0	0	0	0	0	0	0	0	0	0	0	0	0	0.0
13045710	D WOODRUFF	0	0	0	0	0	0	0	0	0	0	0	0	0	0.0
13045721	E G HOWELL #1	0	0	0	0	0	0	0	0	0	0	0	0	0	0.0
13045724	E G HOWELL #2	0	0	0	0	0	0	0	0	0	0	0	0	0	0.0
13045727	E G HOWELL #3	0	0	0	0	0	0	0	0	0	0	0	0	0	0.0
13045755	T HOWELL	0	0	150	0	0	0	0	0	0	0	0	0	0	150.0
13045780	R LEE	0	0	0	0	0	0	0	0	0	0	0	0	0	0.0
13045805	Z J EGBERT #1	0	0	0	0	0	0	0	0	0	0	0	0	0	0.0
13045807	R RITCHEY	0	0	0	0	0	49	0	0	0	0	0	0	0	48.8
13045810	R STEWART #1	0	0	0	0	0	128	0	0	0	0	0	0	0	128.0
13045811	R STEWART #2	0	0	0	0	0	128	0	0	0	0	0	0	0	128.1
13045813	Z J EGBERT #2	0	0	0	0	0	70	0	0	0	0	0	0	0	70.0
13045823	R D BAKER	0	0	45	0	0	89	0	0	0	0	0	0	0	134.3
13045829	D PHELPS	0	0	0	0	0	0	0	0	0	0	0	0	0	0.0
13045849	D SEELEY	0	0	200	0	0	219	0	0	0	0	0	0	0	418.5
13045860	Z J EGBERT #3	0	0	0	0	0	0	0	0	0	0	0	0	0	0.0
13045880	Z J EGBERT #4	0	0	0	0	0	100	0	0	0	0	0	0	0	100.0
13045930	Z J EGBERT #5	0	0	55	0	0	120	0	0	0	0	0	0	0	175.4
13045940	G NEDROW	0	0	0	0	0	0	0	0	0	0	0	0	0	0.0
13045950	BAKER-NEDROW	0	0	0	0	0	406	0	0	0	0	0	0	0	405.5
13045960	M REYNOLDS #1	0	0	0	0	0	300	0	0	0	0	0	0	0	299.5
13046015	R & C BAUM	0	0	25	0	0	171	0	0	0	0	0	0	0	196.3
13046020	J MCCULLOCH	0	0	290	0	0	0	0	0	0	0	0	0	0	290.0
13046025	M REYNOLDS #2	0	0	0	0	0	49	0	0	0	0	0	0	0	49.0
13046030	C LENZ (HESS)	0	0	0	0	0	0	0	0	0	0	0	0	0	0.0
13046070	A NEDROW #1	0	0	0	0	0	0	0	0	0	0	0	0	0	0.0
13046072	A NEDROW #2	0	0	0	0	0	0	0	0	0	0	0	0	0	0.0
13046075	J NEDROW	0	0	100	0	0	0	0	0	0	0	0	0	0	100.0
13046080	E & S CLARK	0	0	0	0	0	0	0	0	0	0	0	0	0	0.0
13046083	V & D KIRKHAM	0	0	0	0	0	0	0	0	0	0	0	0	0	0.0
13046084	D NEDROW	0	0	30	0	0	227	0	0	0	0	0	0	0	256.6
13046086	L FRANSEN	0	0	0	0	0	206	0	0	0	0	0	0	0	206.0
13046090	L BRATT	0	0	10	0	0	0	0	0	0	0	0	0	0	10.0
13046095	L LOOSLI #1	0	0	0	0	0	0	0	0	0	0	0	0	0	0.0
13046310	DEWEY	0	0	0	0	1260	781	0	0	0	0	0	0	0	2040.8
13046315	J SEELEY	0	0	0	0	0	256	0	0	0	0	0	0	0	256.1

2002 WATER DISTRICT 1 RESERVOIR SPACE BY USER ASSUMING FULL RESERVOIRS, WITHOUT WATER BANK (ACRE-FEET)

MAIN STEM HENRYS FRK

NUMBER	USER	JACKSN	PALSDS PL	USR PL	WWS	HNRY L	ISL PK	GRSY L	RIRIE AM	FLS L	WLCT AM	LTF PL	LTF W	BANK	TOTAL
13049505	D BLANCHARD	0	0	0	0	0	0	0	0	0	0	0	0	0	0.0
13049550	LAST CHANCE	0	0	0	0	12510	2061	0	0	0	0	0	0	0	14571.4
13049560	XCUT TO TETON	0	0	0	0	0	0	0	0	0	0	0	0	0	0.0
13049561	XCUT FL R (16)	0	0	0	0	0	0	0	0	0	0	0	0	0	0.0
13049705	FARMERS FRIEND	0	0	0	0	0	0	0	0	0	0	0	0	0	0.0
13049710	TWIN GROVES	0	0	0	0	0	0	0	0	0	0	0	0	0	0.0
13049725	ST ANTHONY U	0	0	0	0	6120	4050	0	0	0	0	0	0	0	10169.8
13049805	SALEM UNION	0	0	0	0	21780	10931	0	0	0	0	0	0	0	32711.3
13050525	EGIN	0	0	0	0	6120	2616	0	0	0	0	0	0	0	8735.8
13050530	ST AN FDR (18)	0	0	0	0	0	0	0	0	0	0	0	0	0	0.0
13050535	INDEPENDENT	0	0	0	0	24120	10332	0	0	0	0	0	0	0	34451.5
13050545	CONSOLIDATED F	0	0	0	0	18090	4857	0	0	0	0	0	0	0	22946.5
	TOTAL	0	0	955	0	90000	38171	0	0	0	0	0	0	0	129126.0

2002 WATER DISTRICT 1 RESERVOIR SPACE BY USER ASSUMING FULL RESERVOIRS, WITHOUT WATER BANK (ACRE-FEET)

FALLS RIVER

NUMBER	USER	JACKSN	PALSDS	PL USR	PL WWS	HNRY L	ISL PK	GRSY L	RIRIE AM	FLS L	WLCT AM	LTF PL	LTF W	BANK	TOTAL
13046500	GRASSY LAKE	0	0	0	0	0	0	0	0	0	0	0	0	0	0.0
13047305	YELLOWSTONE	0	0	1897	0	0	3942	0	0	0	0	0	0	0	5839.4
13047475	MARYSVILLE	0	0	1322	0	0	32507	0	0	0	0	0	0	0	33829.1
13047480	C ATCHLEY (10)	0	0	0	0	0	0	0	0	0	0	0	0	0	0.0
13047515	F & L GRIFFEL	0	0	0	0	0	494	0	0	0	0	0	0	0	494.4
13047565	R BAUM	0	0	0	0	0	0	0	0	0	0	0	0	0	0.0
13047570	M KUEHL	0	0	78	0	0	47	0	0	0	0	0	0	0	125.1
13047575	FARMERS OWN	0	0	258	0	0	13752	0	0	0	0	0	0	0	14010.0
13047605	W SCAFE	0	0	0	0	0	67	0	0	0	0	0	0	0	67.0
13047615	STURM #2 (10)	0	0	0	0	0	0	0	0	0	0	0	0	0	0.0
13047616	STURM #1 (10)	0	0	0	0	0	0	0	0	0	0	0	0	0	0.0
13047625	M GRIFFEL	0	0	180	0	0	182	0	0	0	0	0	0	0	362.0
13047635	L LOOSLI #2	0	0	203	0	0	243	0	0	0	0	0	0	0	445.7
13047681	CONANT CR CNL	0	0	0	0	0	3877	0	0	0	0	0	0	0	3877.0
13047710	K NYBORG	0	0	0	0	0	230	0	0	0	0	0	0	0	230.0
13047900	BOOM CR CANAL	0	0	0	0	0	1212	0	0	0	0	0	0	0	1211.9
13048050	L ORME	0	0	0	0	0	100	0	0	0	0	0	0	0	100.0
13048060	SQUIRL PMP #3	0	0	0	0	0	336	0	0	0	0	0	0	0	336.1
13048080	D HARSHBARGER	0	0	0	0	0	0	0	0	0	0	0	0	0	0.0
13048255	SQUIRL PMP #1	0	0	0	0	0	0	0	0	0	0	0	0	0	0.0
13048265	D ZUNDELL	0	0	0	0	0	0	0	0	0	0	0	0	0	0.0
13048275	L LOOSLI #3	0	0	0	0	0	354	0	0	0	0	0	0	0	353.9
13048280	L LOOSLI #4	0	0	0	0	0	0	0	0	0	0	0	0	0	0.0
13048290	C LOOSLI #1	0	0	0	0	0	238	0	0	0	0	0	0	0	238.3
13048350	J HILL	0	0	0	0	0	20	0	0	0	0	0	0	0	20.0
13048430	D REYNOLDS	0	0	0	0	0	239	0	0	0	0	0	0	0	238.8
13048440	C LOOSLI #2	0	0	0	0	0	250	0	0	0	0	0	0	0	249.7
13048470	T POTTER	0	0	0	0	0	79	0	0	0	0	0	0	0	79.4
13048475	ENTERPRISE	5883	0	0	0	0	10233	0	0	10024	0	0	0	0	26139.8
13048480	C ATCHLEY #2	0	0	0	0	0	0	0	0	0	0	0	0	0	0.0
13048485	R D MILLER	0	0	0	0	0	0	0	0	0	0	0	0	0	0.0
13048551	C ATCHLEY #1	0	0	0	0	0	0	0	0	0	0	0	0	0	0.0
13048556	W C DAVIS (10)	0	0	0	0	0	0	0	0	0	0	0	0	0	0.0
13048560	FALL R CANAL	0	0	0	0	0	5	0	0	0	0	0	0	0	5.0
13048705	CHESTER	0	0	0	0	0	120	0	0	0	0	0	0	0	120.0
13049008	MCBEE	0	0	0	0	0	535	0	0	0	0	0	0	0	535.4
13049010	SILKEY	0	0	0	0	0	0	0	0	0	0	0	0	0	0.0
13049015	CURR	0	0	0	0	0	0	0	0	0	0	0	0	0	0.0
13049490	L LOOSLI #5	0	0	0	0	0	0	0	0	0	0	0	0	0	0.0
13049495	G BLANCHARD	0	0	0	0	0	60	0	0	0	0	0	0	0	59.6
	TOTAL	5883	0	3938	0	0	69123	0	0	10024	0	0	0	0	88967.6

2002 WATER DISTRICT 1 RESERVOIR SPACE BY USER ASSUMING FULL RESERVOIRS, WITHOUT WATER BANK (ACRE-FEET)

TETON RIVER

NUMBER	USER	JACKSN	PALSDS	PL USR	PL WWS	HNRY L	ISL PK	GRSY L	RIRIE AM	FLS L	WLCT AM	LTF PL	LTF W	BANK	TOTAL
13053951	SOUTH PIPE	0	0	0	0	0	0	0	0	0	0	0	0	0	0.0
13053971	J RICKS	0	0	0	0	0	0	0	0	0	0	0	0	0	0.0
13054031	BOELKE	0	0	0	0	0	0	0	0	0	0	0	0	0	0.0
13054042	CLEMENTSVILLE	0	0	0	0	0	1124	0	0	0	0	0	0	0	1124.0
13054111	R & J BROWN	0	0	0	0	0	296	0	0	0	0	0	0	0	296.0
13054291	P L STOTT #1	0	0	0	0	0	12	0	0	0	0	0	0	0	12.0
13054420	B PARKINSON	0	0	0	0	0	0	0	0	0	0	0	0	0	0.0
13054515	CANYON CR CNL	0	0	0	0	0	2221	0	0	0	0	0	0	0	2220.6
13054577	G CRAPO	0	0	0	0	0	30	0	0	0	0	0	0	0	30.0
13054590	P STEVENS	0	0	0	0	0	1441	0	0	0	0	0	0	0	1441.3
13054705	V SCHWENDIMAN	0	0	0	0	0	0	0	0	0	0	0	0	0	0.0
13054772	R B RICKS	0	0	0	0	0	0	0	0	0	0	0	0	0	0.0
13054801	CANYON CR LAT	0	0	0	0	0	0	0	0	0	0	0	0	0	0.0
13054940	H BISCHOFF	0	0	0	0	0	0	0	0	0	0	0	0	0	0.0
13055030	WILFORD	0	0	0	0	0	0	0	0	0	0	0	0	0	0.0
13055040	TETON IRRIG	0	0	0	0	0	0	0	0	0	0	0	0	0	0.0
13055042	SIDDOWAY (15)	0	0	0	0	0	0	0	0	0	0	0	0	0	0.0
13055050	PIONEER	0	0	0	0	0	0	0	0	0	0	0	0	0	0.0
13055060	STEWART	0	0	0	0	0	554	0	0	0	0	0	0	0	554.4
13055193	N BIRCH	0	0	0	0	0	40	0	0	0	0	0	0	0	39.7
13055195	B LEAVITT	0	0	0	0	0	90	0	0	0	0	0	0	0	90.0
13055205	PINCOCK-BYGTON	0	0	0	0	0	0	0	0	0	0	0	0	0	0.0
13055206	B HOLLIST	0	0	0	0	0	67	0	0	0	0	0	0	0	67.0
13055210	TETON ISL FDR	0	0	0	0	0	5929	0	0	0	0	0	0	0	5928.9
13055245	SALEM UNION B	0	0	0	0	0	0	0	0	0	0	0	0	0	0.0
13055263	J HARRIS	0	0	0	0	0	0	0	0	0	0	0	0	0	0.0
13055275	ROXANA	0	0	0	0	0	0	0	0	0	0	0	0	0	0.0
13055280	ISLAND WARD	0	0	0	0	0	0	0	0	0	0	0	0	0	0.0
13055295	SAUREY	0	0	0	0	0	0	0	0	0	0	0	0	0	0.0
13055311	PINCOCK-GARNER	0	0	0	0	0	0	0	0	0	0	0	0	0	0.0
13055313	GARDNER-BEDDES	0	0	0	0	0	157	0	0	0	0	0	0	0	156.6
13055314	BIGLER SLOUGH	0	0	0	0	0	0	0	0	0	0	0	0	0	0.0
13055315	WOODMANSEE-JSN	0	0	0	0	0	0	0	0	0	0	0	0	0	0.0
13055319	GODFREY-PARKIN	0	0	0	0	0	0	0	0	0	0	0	0	0	0.0
13055321	R R RICKS	0	0	0	0	0	290	0	0	0	0	0	0	0	290.4
13055323	CITY OF REXBRG	0	0	0	0	0	0	0	0	0	0	0	0	0	0.0
13055325	T BRUNSON	0	0	0	0	0	110	0	0	0	0	0	0	0	109.7
13055327	J S WRIGHT	0	0	0	0	0	31	0	0	0	0	0	0	0	31.0
13055334	REXBURG IRRIG	0	0	0	0	0	4549	0	0	0	0	0	0	0	4548.8
	TOTAL	0	0	0	0	0	16940	0	0	0	0	0	0	0	16940.4

2002 WATER DISTRICT 1 RESERVOIR SPACE BY USER ASSUMING FULL RESERVOIRS, WITHOUT WATER BANK (ACRE-FEET)

WILLOW CREEK

NUMBER	USER	JACKSN	PALSDS PL	USR PL	WWS	HNRY L	ISL PK	GRSY L	RIRIE AM	FLS L	WLCT AM	LTF PL	LTF W	BANK	TOTAL
13057938	LOERTSCHER	0	0	0	0	0	0	0	0	0	0	0	0	0	0.0
13057950	RIRIE RESRVR	0	0	0	0	0	0	0	0	0	0	0	0	0	0.0
13058015	BOYO FOSTER	0	0	0	0	0	0	0	0	0	0	0	0	0	0.0
13058090	B JOHNSON	0	0	0	0	0	0	0	0	0	0	0	0	0	0.0
13058105	LOVELL # 1	0	0	0	0	0	0	0	0	0	0	0	0	0	0.0
13058125	FERGUSON	0	0	0	0	0	0	0	0	0	0	0	0	0	0.0
13058145	LOVELL # 2	0	0	0	0	0	0	0	0	0	0	0	0	0	0.0
13058165	W REIO #1	0	0	0	0	0	0	0	0	0	0	0	0	0	0.0
13058210	SARGENT & SMRS	0	0	0	0	0	0	0	0	0	0	0	0	0	0.0
13058230	DURTSCHI PUMPS	0	0	0	0	0	0	0	0	0	0	0	0	0	0.0
13058250	W REED #2	0	0	0	0	0	0	0	0	0	0	0	0	0	0.0
13058265	FOSTER-SARGENT	0	0	0	0	0	0	0	0	0	0	0	0	0	0.0
13058270	SPERRY	0	0	0	0	0	0	0	0	0	0	0	0	0	0.0
13058290	ORVAL AVERY	0	0	0	0	0	0	0	0	0	0	0	0	0	0.0
13058310	ROY AVERY	0	0	0	0	0	0	0	0	0	0	0	0	0	0.0
13058330	STUCKI PUMPS	0	0	0	0	0	0	0	0	0	0	0	0	0	0.0
13058350	ORVAL AVRY PMP	0	0	0	0	0	0	0	0	0	0	0	0	0	0.0
13058370	ROY COOPER SND	0	0	0	0	0	0	0	0	0	0	0	0	0	0.0
13058380	ROY COOPER WIL	0	0	0	0	0	0	0	0	0	0	0	0	0	0.0
13058508	O KEELER	0	0	0	0	0	0	0	0	0	0	0	0	0	0.0
13058510	PROGRSV SND CK	0	0	0	0	0	0	0	0	0	0	0	0	0	0.0
13058512	BEAN	0	0	0	0	0	0	0	0	0	0	0	0	0	0.0
13058514	W & O COOPER	0	0	0	0	0	0	0	0	0	0	0	0	0	0.0
13058515	IOAHO FR SND C	0	0	0	0	0	0	0	0	0	0	0	0	0	0.0
13058519	DEMICK	0	0	0	0	0	0	0	0	0	0	0	0	0	0.0
13058530	PROGRSV WLW CK	0	0	0	0	0	0	0	0	0	0	0	0	0	0.0
	TOTAL	0	0	0	0	0	0	0	0	0	0	0	0	0	0.0

2002 WATER OISTRICT 1 RESERVOIR SPACE BY USER ASSUMING FULL RESERVOIRS, WITHOUT WATER BANK (ACRE-FEET)

MISCELLANEOUS

NUMBER	USER	JACKSN	PALSOS	PL USR	PL WWS	HNRY L	ISL PK	GRSY L	RIRIE	AM FLS	L WLCT	AM LTF	PL LTF	W BANK	TOTAL
99999100	POCATELLO CITY	0	19071	0	0	0	0	0	0	D	0	0	30929	0	50000.0
99999150	FMC CORP	0	5000	0	0	0	0	0	0	0	0	0	0	0	5000.0
99999200	FRE-MAO SNAKE	0	0	0	0	0	0	0	0	0	0	0	0	0	0.0
99999250	WYOMING COMPCT	0	33000	0	0	0	0	0	0	0	0	0	0	0	33000.0
99999300	PALISAOES USRS	0	0	6452	560	0	0	0	0	0	0	0	808	0	7819.4
99999350	IOAHO POWER CO	0	0	0	0	0	0	0	0	44275	0	0	0	0	44275.0
99999400	BUREAU OF REC	3832	0	0	0	0	0	0	0	0	0	9041	10022	0	22895.0
99999410	ARTESIAN IRR	0	0	60	0	0	0	0	0	2794	0	0	0	0	2854.0
99999500	SNAKE UNALC BK	0	0	0	0	0	0	0	0	0	0	0	0	0	0.0
99999525	FREE-MAD TRANS	0	0	0	0	0	0	0	0	0	0	0	0	0	0.0
99999550	FRE-MAD MISC	0	0	0	0	0	10209	0	0	0	0	0	0	0	10208.7
99999600	F-M UNALLCATED	0	0	0	0	0	15761	0	0	0	0	0	0	0	15761.3
99999700	MITIGATION INC	0	0	0	0	0	0	0	80500	0	0	0	18980	0	99480.0
99999725	GROUND WTR EX	0	0	0	0	0	0	0	0	0	0	0	0	0	0.0
99999950	MILNER	0	0	0	0	0	0	0	0	0	0	0	0	0	0.0
99999990	OTHER	0	0	0	0	0	0	0	0	0	0	0	0	0	0.0
	TOTAL	3832	57071	6512	560	0	25970	0	80500	47069	0	9041	60739	0	291293.4

PART 1

2002 WATER DISTRICT 1 RESERVOIR SPACE BY REACH ASSUMING FULL RESERVOIRS WITHOUT WATER BANK (ACRE-FEET)

RIVER REACH	JACKSON	PALISADES	PAL USR	PAL WWS	HENRYS LAKE	ISLAND PARK	GRASSY LAKE
IRWIN TO LORENZO	60383.0	129309.5	26791.6	48400.0	0.0	0.0	0.0
LORENZO TO BLACKFOOT	181682.0	305524.9	10094.0	83148.7	0.0	0.0	0.0
BLACKFOOT TO MILNER	595220.0	301669.2	3565.0	124600.0	0.0	0.0	0.0
MAIN STEM HENRYS FRK	0.0	0.0	955.0	0.0	90000.0	38171.0	0.0
FALLS RIVER	5883.0	0.0	3938.0	0.0	0.0	69122.6	0.0
TETON RIVER	0.0	0.0	0.0	0.0	0.0	16940.4	0.0
WILLOW CREEK	0.0	0.0	0.0	0.0	0.0	0.0	0.0
MISCELLANEOUS	3832.0	57070.8	6511.6	560.0	0.0	25970.0	0.0
TOTAL	847000.0	793574.4	51855.2	256708.7	90000.0	150204.0	0.0

RIVER REACH	RIRIE	AM FALLS	LAKE WALCOTT	AMF LTF	PAL LTF	WATER BANK	TOTAL
IRWIN TO LORENZO	0.0	52689.0	0.0	0.0	4137.5	0.0	321710.6
LORENZO TO BLACKFOOT	0.0	132223.6	0.0	48711.4	5854.4	0.0	767239.0
BLACKFOOT TO MILNER	0.0	1372832.0	95200.0	0.0	27130.8	0.0	2520217.0
MAIN STEM HENRYS FRK	0.0	0.0	0.0	0.0	0.0	0.0	129126.0
FALLS RIVER	0.0	10024.0	0.0	0.0	0.0	0.0	88967.6
TETON RIVER	0.0	0.0	0.0	0.0	0.0	0.0	16940.4
WILLOW CREEK	0.0	0.0	0.0	0.0	0.0	0.0	0.0
MISCELLANEOUS	80500.0	47069.0	0.0	9041.0	60739.0	0.0	291293.4
TOTAL	80500.0	1614837.6	95200.0	57752.4	97861.7	0.0	4135494.0

2002 WATER DISTRICT 1 RESERVOIR STORAGE BY USER AFTER PERCENT FILL AND EVAPORATION, WITH WATER BANK (ACRE-FEET)

IRWIN TO LORENZO

NUMBER	USER	JACKSN	PALSOS PL	USR PL	WWS	HNRY L	ISL PK	GRSY L	RIRIE AM	FLS L	WLCT AM	LTF PL	LTF W	BANK	TOTAL
13010500	JACKSON LAKE	0	0	0	0	0	0	0	0	0	0	0	0	0	0.0
13032450	PALISADES	0	0	0	0	0	0	0	0	0	0	0	0	0	0.0
13032510	P BIRD	0	0	52	0	0	0	0	0	0	0	0	0	0	52.1
13032515	BOY SCOUT PUMP	0	0	0	0	0	0	0	0	0	0	0	0	0	0.0
13032520	A ROSTAD	0	0	231	0	0	0	0	0	0	0	0	0	0	231.4
13032920	R ROSE	0	0	23	0	0	0	0	0	0	0	0	0	0	23.0
13033010	PALISADES CNL	0	0	729	0	0	0	0	0	0	0	0	0	0	729.2
13033643	W FLEMING	0	0	0	0	0	0	0	0	0	0	0	0	0	0.0
13033650	D WEEKS	0	0	79	0	0	0	0	0	0	0	0	0	0	79.2
13033670	R JACOBSON	0	0	0	0	0	0	0	0	0	0	0	0	0	0.0
13033690	J CHECK	0	0	0	0	0	0	0	0	0	0	0	0	0	0.0
13034460	L JACOBSON	0	0	175	0	0	0	0	0	0	0	0	0	0	174.9
13037305	I SPAULDING	0	0	0	0	0	0	0	0	0	0	0	0	0	0.0
13037490	FOSTER AGRO	0	0	194	0	0	0	0	0	0	0	0	0	0	193.7
13037505	ANDERSON	8622	0	0	11554	0	0	0	0	12663	0	0	0	126	32964.1
13037510	M &M CATTLE	0	0	466	0	0	0	0	0	0	0	0	0	0	466.3
13037855	M NEWBY #1	0	0	0	0	0	0	0	0	0	0	0	0	204	204.0
13037860	NEWBY #2 (19)	0	0	0	0	0	0	0	0	0	0	0	0	0	0.0
13037880	NEWBY #3 (19)	0	0	0	0	0	0	0	0	0	0	0	0	0	0.0
13037975	EAGLE ROCK (1)	0	0	0	0	0	0	0	0	0	0	0	0	0	0.0
13037980	FARMERS FRIEND	1960	0	0	3734	0	0	0	0	0	0	0	0	22	5716.0
13037985	ENTERPRISE	11027	0	0	1784	0	0	0	0	8587	0	0	0	16	21412.7
13037997	C HICKMAN	0	0	3	0	0	0	0	0	0	0	0	0	0	3.1
13038025	BUTLER ISLAND	0	0	0	245	0	0	0	0	0	0	0	0	0	245.0
13038030	ROSS AND RAND	0	0	58	0	0	0	0	0	0	0	0	0	50	107.8
13038050	STEELE	0	0	0	0	0	0	0	0	0	0	0	0	0	0.0
13038055	HARRISON	11704	0	0	4547	0	0	0	0	11573	0	0	0	167	27991.4
13038065	CHENEY (11)	0	0	0	0	0	0	0	0	0	0	0	0	0	0.0
13038079	J BROWN	0	0	0	0	0	0	0	0	0	0	0	0	0	0.0
13038080	BUTLER ISL #2	0	0	347	0	0	0	0	0	0	0	0	0	0	347.0
13038084	G SCOTT (11)	0	0	0	0	0	0	0	0	0	0	0	0	0	0.0
13038085	RUDY	3459	0	0	1960	0	0	0	0	2549	0	0	0	80	8048.2
13038090	LOWDER SLOUGH	1019	0	0	392	0	0	0	0	0	0	0	0	0	1411.2
13038098	KITE & NORD	0	0	0	0	0	0	0	0	0	0	0	0	7	7.0
13038110	BURGESS	10391	0	0	7840	0	0	0	0	9139	0	0	0	38	27407.0
13038113	M H HILL	0	0	0	0	0	0	0	0	0	0	0	0	93	93.0
13038115	CLARK & EDWRDS	0	54	0	357	0	0	0	0	0	0	0	0	0	411.3
13038145	CROFT	0	0	0	0	0	0	0	0	0	0	0	0	0	0.0
13038147	A ZAUGG	0	0	0	0	0	0	0	0	0	0	0	0	0	0.0
13038148	G HOLMAN	0	0	0	0	0	0	0	0	0	0	0	0	0	0.0
13038149	G MUMA	0	0	43	0	0	0	0	0	0	0	0	0	0	42.8

2002 WATER DISTRICT 1 RESERVOIR STORAGE BY USER AFTER PERCENT FILL AND EVAPORATION, WITH WATER BANK (ACRE-FEET)

IRWIN TO LORENZO

NUMBER	USER	JACKSN	PALSOS	PL USR	PL WWS	HNRY L	ISL PK	GRSY L	RIRIE AM	FLS L	WLCT AM	LTF PL	LTF W	BANK	TOTAL
13038150	EAST LABELLE	0	0	0	784	0	0	0	0	0	0	0	0	0	784.0
13038151	B GROVER	0	0	0	0	0	0	0	0	0	0	0	0	0	0.0
13038179	RIGBY LAT (3)	0	0	0	0	0	0	0	0	0	0	0	0	0	0.0
13038180	RIGBY	0	0	0	1711	0	0	0	0	0	0	0	0	-255	1455.1
13038183	K FOSTER	0	0	0	0	0	0	0	0	0	0	0	0	0	0.0
13038201	WHITE ISLAND	0	0	0	0	0	0	0	0	0	0	0	0	0	0.0
13038204	DILTS LAT (2)	0	0	0	0	0	0	0	0	0	0	0	0	0	0.0
13038205	DILTS	501	0	0	255	0	0	0	0	852	0	0	0	-107	1500.9
13038210	ISLAND	0	716	0	1284	0	0	0	0	0	0	0	0	-502	1497.8
13038225	W LBL & LONG I	0	977	0	0	0	0	0	0	0	0	0	0	-95	882.2
13038305	PARKS & LEWSVL	0	2537	0	2499	0	0	0	0	0	0	0	0	-1020	4016.4
13038315	NORTH RIGBY	0	359	0	529	0	0	0	0	0	0	0	0	-262	626.8
13038331	JEFF HILLS ELC	0	0	31	0	0	0	0	0	0	0	0	0	0	31.3
13038332	JEFF HILLS ENG	0	0	0	0	0	0	0	0	0	0	0	0	0	0.0
13038340	WHITE DCH (3A)	0	0	0	0	0	0	0	0	0	0	0	0	0	0.0
13038352	D PHILLIPS	0	0	31	0	0	0	0	0	0	0	0	0	0	30.6
13038360	BRAMWELL	0	0	0	0	0	0	0	0	0	0	0	0	0	0.0
13038362	ELLIS (12)	0	0	0	0	0	0	0	0	0	0	0	0	0	0.0
13038365	FRESH PAC	0	0	0	0	0	0	0	0	0	0	0	0	0	0.0
13038371	J T JONES	0	0	0	0	0	0	0	0	0	0	0	0	0	0.0
13038372	C JONES (3A)	0	0	0	0	0	0	0	0	0	0	0	0	0	0.0
13038373	N TAYLOR (3A)	0	0	0	0	0	0	0	0	0	0	0	0	0	0.0
13038382	W DABELL	0	0	0	0	0	0	0	0	0	0	0	0	0	0.0
13038384	O STOKER	0	0	18	0	0	0	0	0	0	0	0	0	0	17.7
13038386	J N ERICKSON	0	0	967	0	0	0	0	0	0	0	0	0	-150	816.6
13038387	NELSON	0	0	208	0	0	0	0	0	0	0	0	0	-104	104.1
13038388	MATTSON-CRAIG	0	421	0	0	0	0	0	0	0	0	0	0	0	420.5
13038392	SUNNYDELL	3920	0	96	1352	0	0	0	0	0	0	0	0	51	5418.9
13038393	B COVINGTON	0	0	116	0	0	0	0	0	0	0	0	0	0	116.1
13038405	T PARKINSON	0	0	119	0	0	0	0	0	0	0	0	0	40	159.2
13038410	R GROVER	0	0	576	0	0	0	0	0	0	0	0	0	-40	536.3
13038416	T CHENEY	0	0	0	0	0	0	0	0	0	0	0	0	0	0.0
13038417	D CHENEY	0	0	15	0	0	0	0	0	0	0	0	0	0	14.5
13038422	L ROBINSON	0	0	249	0	0	0	0	0	0	0	0	0	0	249.3
13038426	LENROOT	5129	0	0	1499	0	0	0	0	3722	0	0	0	0	10350.3
13038428	G BURNS	0	0	0	0	0	0	0	0	0	0	0	0	0	0.0
13038431	REID	1443	0	0	1891	0	0	0	0	2452	0	0	0	16	5801.6
13038434	TEXAS & LIBRTY	0	660	0	3214	0	0	0	0	0	0	0	0	-1433	2441.3
13038435	BANNOCK JIM	0	0	0	0	0	0	0	0	0	0	0	0	0	0.0
13038436	HILL PETTINGER	0	0	0	0	0	0	0	0	0	0	0	0	0	0.0
13038437	NELSON COREY	0	0	0	0	0	0	0	0	0	0	0	0	0	0.0
13038438	L HILL	0	0	0	0	0	0	0	0	0	0	0	0	0	0.0
	TOTAL	59174	5724	4826	47431	0	0	0	0	51536	0	0	0	-3057	165633.3

2002 WATER OISTRICT 1 RESERVOIR STORAGE BY USER AFTER PERCENT FILL ANO EVAPORATION, WITH WATER BANK (ACRE-FEET)

LORENZO TO BLACKFOOT

NUMBER	USER	JACKSN	PALSDS	PL USR	PL WWS	HNRY L	ISL PK	GRSY L	RIRIE AM	FLS L	WLCT AM	LTF PL	LTF W	BANK	TOTAL
13057012	LA HARTERT (4)	0	0	0	0	0	0	0	0	0	0	0	0	0	0.0
13057014	MILLR-BARNS(4)	0	0	0	0	0	0	0	0	0	0	0	0	0	0.0
13057015	R MILLER (4)	0	0	0	0	0	0	0	0	0	0	0	0	0	0.0
13057018	BOYLE #1 (4)	0	0	0	0	0	0	0	0	0	0	0	0	0	0.0
13057021	BOYLE #2 (4)	0	0	0	0	0	0	0	0	0	0	0	0	0	0.0
13057025	BUTTE & MRKT L	2641	301	0	7105	0	0	0	0	1249	0	0	0	0	11296.4
13057030	BEAR TRAP	0	0	0	0	0	0	0	0	0	0	0	0	0	0.0
13057038	WALKER FARMS	0	0	0	0	0	0	0	0	0	0	0	0	150	150.0
13057046	M TOMCHAK	0	0	0	0	0	0	0	0	0	0	0	0	0	0.0
13057090	A WILDE PUMP	0	0	0	0	0	0	0	0	0	0	0	0	0	0.0
13057097	N FULLMER	0	0	0	0	0	0	0	0	0	0	0	0	0	0.0
13057105	D BOYCE	0	0	0	0	0	0	0	0	0	0	0	0	73	73.3
13057106	B TOMCHAK #1	0	0	0	0	0	0	0	0	0	0	0	0	0	0.0
13057107	C BOYCE	0	0	250	0	0	0	0	0	0	0	0	0	-73	176.7
13057114	STIENKE-MRDOCK	0	0	376	0	0	0	0	0	0	0	0	0	0	375.5
13057115	L CRLSN N (13)	0	0	0	0	0	0	0	0	0	0	0	0	0	0.0
13057116	B TOMCHAK #2	0	0	16	0	0	0	0	0	0	0	0	0	0	16.1
13057117	L CRLSN S (13)	0	0	0	0	0	0	0	0	0	0	0	0	0	0.0
13057118	H BROWN	0	0	0	0	0	0	0	0	0	0	0	0	0	0.0
13057120	KINGSTON NTH	0	0	43	0	0	0	0	0	0	0	0	0	0	43.0
13057121	G OFFUT (13)	0	0	0	0	0	0	0	0	0	0	0	0	0	0.0
13057122	KINGSTON STH	0	0	62	0	0	0	0	0	0	0	0	0	0	61.5
13057123	BEAR ISL NTH	108	0	0	0	0	0	0	0	98	0	0	0	-90	115.8
13057124	BEAR ISL WEST	0	0	0	0	0	0	0	0	85	0	0	0	0	85.3
13057125	OSGOOO	7615	0	0	0	0	0	0	0	3844	0	0	0	-2750	8709.5
13057126	CLEMENTS	192	0	0	0	0	0	0	0	68	0	0	0	0	260.5
13057130	KENNEDY	196	0	742	0	0	0	0	0	0	0	0	0	-447	491.4
13057135	GREAT WESTERN	22065	0	0	10701	0	0	0	0	17550	0	0	0	-5177	45138.6
13057140	L HANSEN	0	0	0	0	0	0	0	0	0	0	0	0	0	0.0
13057141	A ZOHNER	0	0	0	0	0	0	0	0	0	0	0	0	0	0.0
13057142	V CENELL	0	0	41	0	0	0	0	0	0	0	0	0	0	41.3
13057143	M BOAM	0	0	0	0	0	0	0	0	0	0	0	0	0	0.0
13057144	M MACKAY (13)	0	0	0	0	0	0	0	0	0	0	0	0	0	0.0
13057145	IDAHO	12965	25748	0	12779	0	0	0	0	12935	0	0	0	-14294	50132.1
13057171	A BUTIKOFER	0	0	0	0	0	0	0	0	0	0	0	0	0	0.0
13057250	PORTER (17)	0	0	0	0	0	0	0	0	0	0	0	0	0	0.0

2002 WATER DISTRICT 1 RESERVOIR STORAGE BY USER AFTER PERCENT FILL AND EVAPORATION, WITH WATER BANK (ACRE-FEET)

LORENZO TO BLACKFOOT

NUMBER	USER	JACKSN	PALSDS	PL USR	PL WWS	HNRY L	ISL PK	GRSY L	RIRIE	AM FLS L	WLCT	AM LTF	PL LTF	W BANK	TOTAL
13059050	IDAHO FLS POWR	0	0	0	0	0	0	0	0	0	0	0	0	0	0.0
13059486	IF MONROC LRG	0	0	0	0	0	0	0	0	0	0	0	0	0	0.0
13059490	IF MONROC LYNS	0	0	0	0	0	0	0	0	0	0	0	0	0	0.0
13059505	WOOOVILLE	3421	0	0	1068	0	0	0	0	2563	0	0	0	-877	6175.2
13059510	WOODVL PMP #1	0	0	0	0	0	0	0	0	0	0	0	0	0	0.0
13059515	WOOOVL PMP #2	0	0	0	0	0	0	0	0	0	0	0	0	0	0.0
13059520	WOOOVL SIPH	0	0	0	0	0	0	0	0	0	0	0	0	0	0.0
13059523	IOAHO PUMP	0	0	0	0	0	0	0	0	0	0	0	0	0	0.0
13059525	SNAKE RIVER VY	29620	7491	0	7546	0	0	0	0	22509	0	0	0	-16259	50906.2
13060055	P HILL (14)	0	0	0	0	0	0	0	0	0	0	0	0	0	0.0
13060500	RESERV MITIG	0	0	0	0	0	0	0	0	0	0	0	0	38705	38704.6
13060501	RESERVATION	0	0	0	0	0	0	0	0	0	0	0	0	0	0.0
13061430	BLACKFOOT	7222	0	0	3969	0	0	0	0	12283	0	0	0	-2971	20503.6
13061520	NEW LAVA SIOE	0	9122	0	2136	0	0	0	0	0	0	0	0	-2304	8955.0
13061521	R ADAMS #1 (5)	0	0	0	0	0	0	0	0	0	0	0	0	0	0.0
13061522	R ADAMS #2 (5)	0	0	0	0	0	0	0	0	0	0	0	0	0	0.0
13061525	PEOPLES	19957	0	0	6409	0	0	0	0	19733	0	0	0	-6313	39786.2
13061610	ABEROEEEN	69376	0	0	22402	0	0	0	0	32085	0	0	0	0	123863.2
13061625	SWIO	0	0	0	0	0	0	0	0	0	0	0	0	0	0.0
13061650	CORBETT	1922	3732	0	2136	0	0	0	0	3269	0	0	0	-1987	9071.6
13061670	NIELSON-HANSEN	0	0	0	0	0	0	0	0	0	0	0	0	0	0.0
13061677	R LAMBERT (7)	0	0	0	0	0	0	0	0	0	0	0	0	0	0.0
13061685	K CHRISTSN (6)	0	0	0	0	0	0	0	0	0	0	0	0	0	0.0
13061705	RIVERSIDE	0	308	0	1156	0	0	0	0	0	0	0	0	-663	801.5
13061995	OANSKIN	0	164	0	2136	0	0	0	0	0	0	0	0	-974	1325.8
13062050	TREGO	743	0	0	568	0	0	0	0	1265	0	0	0	0	2575.9
13062502	MONROC BLKFOOT	0	0	0	0	0	0	0	0	0	0	0	0	0	0.0
13062503	WEARYRICK	0	0	0	303	0	0	0	0	0	0	0	0	-144	158.4
13062506	WATSON	0	1062	0	935	0	0	0	0	0	0	0	0	-938	1059.4
13062507	PARSONS	0	458	0	133	0	0	0	0	0	0	0	0	-55	536.0
	TOTAL	178043	48386	1530	81483	0	0	0	0	129536	0	0	0	-17389	421589.5

2002 WATER DISTRICT 1 RESERVOIR STORAGE BY USER AFTER PERCENT FILL AND EVAPORATION, WITH WATER BANK (ACRE-FEET)

BLACKFOOT TO MILNER

NUMBER	USER	JACKSN	PALSDS	PL USR	PL WWS	HNRY L	ISL PK	GRSY L	RIRIE	AM FLS L	WLCT AM	LTF PL	LTF W	BANK	TOTAL
13075900	FT HALL MCHAUD	0	0	0	0	0	0	0	0	45904	0	0	0	0	45904.3
13076400	FALLS IRRIG	0	8736	0	0	0	0	0	0	22423	0	0	0	-4000	27159.3
13076500	AMERICAN FALLS	0	0	0	0	0	0	0	0	0	0	0	0	0	0.0
13076751	AMERICAN F LTF	0	0	0	0	0	0	0	0	0	0	0	0	0	0.0
13077652	M OSBORN	0	0	0	0	0	0	0	0	0	0	0	0	0	0.0
13077755	CALL FARMS	0	0	226	0	0	0	0	0	0	0	0	0	0	225.7
13077775	R EVANS	0	0	0	0	0	0	0	0	0	0	0	0	0	0.0
13080000	MINIDOKA NTH S	182304	0	0	5221	0	0	0	0	80417	43792	0	0	651	312385.6
13080500	MINIDOKA S	0	35210	0	2618	0	0	0	0	151996	22060	0	0	1738	213622.7
13081000	LAKE WALCOTT	0	0	0	0	0	0	0	0	0	0	0	0	0	0.0
13081400	MINIDOKA POWER	0	0	0	0	0	0	0	0	0	0	0	0	0	0.0
13084590	E HERBERT	0	0	0	0	0	0	0	0	0	0	0	0	0	0.0
13084598	MID MISC	0	0	0	0	0	0	0	0	0	0	0	0	0	0.0
13084599	MILNER MISC	0	0	0	0	0	0	0	0	0	0	0	0	0	0.0
13084610	LAW-KER FAMRS	0	0	0	0	0	0	0	0	0	0	0	0	0	0.0
13084640	BURLEY GC	0	0	0	0	0	0	0	0	0	0	0	0	0	0.0
13084650	CITY OF BURLEY	0	0	0	0	0	0	0	0	0	0	0	0	0	0.0
13084655	SIMPLOT FTLZR	0	160	0	0	0	0	0	0	0	0	0	0	0	160.1
13084690	AMALGA SUGAR	0	0	0	0	0	0	0	0	0	0	0	0	0	0.0
13084710	R TILLEY PUMP	0	0	0	0	0	0	0	0	0	0	0	0	0	0.0
13084720	COORS BREW	0	0	0	0	0	0	0	0	0	0	0	0	0	0.0
13084725	K SANDMANN	0	0	0	0	0	0	0	0	0	0	0	0	0	0.0
13085270	H SCHODDE	0	0	0	0	0	0	0	0	0	0	0	0	0	0.0
13085275	BAR-U-RANCH #1	0	1144	395	0	0	0	0	0	0	0	0	0	0	1538.8
13085300	BAR-U-RANCH #2	0	819	489	0	0	0	0	0	0	0	0	0	0	1308.4
13085390	M HOBSON	0	0	0	0	0	0	0	0	0	0	0	0	0	0.0
13085400	V HOBSON	0	0	0	0	0	0	0	0	0	0	0	0	0	0.0
13085500	A & B IRR DIST	0	9703	0	0	0	0	0	0	45802	0	0	0	-3000	52504.9
13085800	PA LATERAL (9)	0	0	0	0	0	0	0	0	0	0	0	0	0	0.0
13086000	MILNER IRRIG	0	26316	0	0	0	0	0	0	43968	0	0	0	1131	71414.9
13086510	A LATERAL (9)	0	0	0	0	0	0	0	0	0	0	0	0	0	0.0
13086512	J BRUNE	0	0	0	0	0	0	0	0	0	0	0	0	0	0.0
13086520	NS XCUT GD (9)	0	0	0	0	0	0	0	0	0	0	0	0	0	0.0
13086530	RES DIST #2	0	0	0	0	0	0	0	0	385668	0	0	0	362	386030.0
13087000	NRTHSDE TWIN F	174098	0	0	114265	0	0	0	0	421856	0	0	0	13130	723348.6
13087500	TWIN FALLS STH	67657	0	0	0	0	0	0	0	145493	0	0	0	15189	228339.7
	TOTAL	424059	82088	1109	122104	0	0	0	0	1343527	65852	0	0	25203	2063943.0

2002 WATER DISTRICT 1 RESERVOIR STORAGE BY USER AFTER PERCENT FILL AND EVAPORATION, WITH WATER BANK (ACRE-FEET)

MAIN STEM HENRYS FRK

NUMBER	USER	JACKSN	PALSDS	PL USR	PL WWS	HNRY L	ISL PK	GRSY L	RIRIE AM	FLS L	WLCT AM	LTF PL	LTF W	BANK	TOTAL
13039000	HENRYS LAKE	0	0	0	0	0	0	0	0	0	0	0	0	0	0.0
13042000	ISLAND PARK	0	0	0	0	0	0	0	0	0	0	0	0	0	0.0
13042600	ASHTON POWER	0	0	0	0	0	0	0	0	0	0	0	0	0	0.0
13045655	G MAROTZ	0	0	0	0	0	11	0	0	0	0	0	0	0	11.1
13045675	L CHERRY	0	0	48	0	0	0	0	0	0	0	0	0	0	48.0
13045705	F HOWELL	0	0	0	0	0	0	0	0	0	0	0	0	0	0.0
13045710	D WOODRUFF	0	0	0	0	0	0	0	0	0	0	0	0	0	0.0
13045721	E G HOWELL #1	0	0	0	0	0	0	0	0	0	0	0	0	0	0.0
13045724	E G HOWELL #2	0	0	0	0	0	0	0	0	0	0	0	0	0	0.0
13045727	E G HOWELL #3	0	0	0	0	0	0	0	0	0	0	0	0	0	0.0
13045755	T HOWELL	0	0	0	0	0	0	0	0	0	0	0	0	0	0.0
13045780	R LEE	0	0	0	0	0	0	0	0	0	0	0	0	0	0.0
13045805	Z J EGBERT #1	0	0	0	0	0	0	0	0	0	0	0	0	0	0.0
13045807	R RITCHEY	0	0	0	0	0	20	0	0	0	0	0	0	0	20.1
13045810	R STEWART #1	0	0	0	0	0	53	0	0	0	0	0	0	0	52.8
13045811	R STEWART #2	0	0	0	0	0	53	0	0	0	0	0	0	0	52.8
13045813	Z J EGBERT #2	0	0	0	0	0	29	0	0	0	0	0	0	0	28.9
13045823	R D BAKER	0	0	37	0	0	37	0	0	0	0	0	0	0	73.6
13045829	D PHELPS	0	0	0	0	0	0	0	0	0	0	0	0	0	0.0
13045849	D SEELEY	0	0	57	0	0	90	0	0	0	0	0	0	0	147.1
13045860	Z J EGBERT #3	0	0	0	0	0	0	0	0	0	0	0	0	0	0.0
13045880	Z J EGBERT #4	0	0	0	0	0	41	0	0	0	0	0	0	0	41.2
13045930	Z J EGBERT #5	0	0	0	0	0	50	0	0	0	0	0	0	0	49.7
13045940	G NEDROW	0	0	0	0	0	0	0	0	0	0	0	0	0	0.0
13045950	BAKER-NEDROW	0	0	0	0	0	167	0	0	0	0	0	0	0	167.2
13045960	M REYNOLDS #1	0	0	0	0	0	124	0	0	0	0	0	0	0	123.5
13046015	R & C BAUM	0	0	0	0	0	71	0	0	0	0	0	0	0	70.6
13046020	J MCCULLOCH	0	0	84	0	0	0	0	0	0	0	0	0	0	84.4
13046025	M REYNOLDS #2	0	0	0	0	0	20	0	0	0	0	0	0	0	20.2
13046030	C LENZ (HESS)	0	0	0	0	0	0	0	0	0	0	0	0	0	0.0
13046070	A NEDROW #1	0	0	0	0	0	0	0	0	0	0	0	0	0	0.0
13046072	A NEDROW #2	0	0	0	0	0	0	0	0	0	0	0	0	0	0.0
13046075	J NEDROW	0	0	96	0	0	0	0	0	0	0	0	0	0	95.6
13046080	E & S CLARK	0	0	0	0	0	0	0	0	0	0	0	0	0	0.0
13046083	V & D KIRKHAM	0	0	0	0	0	0	0	0	0	0	0	0	0	0.0
13046084	D NEDROW	0	0	3	0	0	93	0	0	0	0	0	0	0	96.0
13046086	L FRANSEN	0	0	0	0	0	85	0	0	0	0	0	0	0	85.0
13046090	L BRATT	0	0	1	0	0	0	0	0	0	0	0	0	0	1.4
13046095	L LOOSLI #1	0	0	0	0	0	0	0	0	0	0	0	0	0	0.0
13046310	DEWEY	0	0	0	0	442	322	0	0	0	0	0	0	0	763.6
13046315	J SEELEY	0	0	0	0	0	106	0	0	0	0	0	0	0	105.6

2002 WATER DISTRICT 1 RESERVOIR STORAGE BY USER AFTER PERCENT FILL AND EVAPORATION, WITH WATER BANK (ACRE-FEET)

MAIN STEM HENRYS FRK

NUMBER	USER	JACKSN	PALSDS	PL USR	PL WWS	HNRY L	ISL PK	GRSY L	RIRIE	AM FLS L	WLCT	AM LTF	PL LTF	W BANK	TOTAL
13049505	D BLANCHARD	0	0	0	0	0	0	0	0	0	0	0	0	0	0.0
13049550	LAST CHANCE	0	0	0	0	4385	850	0	0	0	0	0	0	0	5235.1
13049560	XCUT TO TETON	0	0	0	0	0	0	0	0	0	0	0	0	0	0.0
13049561	XCUT FL R (16)	0	0	0	0	0	0	0	0	0	0	0	0	0	0.0
13049705	FARMERS FRIEND	0	0	0	0	0	0	0	0	0	0	0	0	3027	3027.1
13049710	TWIN GROVES	0	0	0	0	0	0	0	0	0	0	0	0	2810	2809.5
13049725	ST ANTHONY U	0	0	0	0	2145	1670	0	0	0	0	0	0	0	3815.3
13049805	SALEM UNION	0	0	0	0	7634	4508	0	0	0	0	0	0	0	12142.2
13050525	EGIN	0	0	0	0	2145	1079	0	0	0	0	0	0	0	3223.9
13050530	ST AN FDR (18)	0	0	0	0	0	0	0	0	0	0	0	0	0	0.0
13050535	INDEPENDENT	0	0	0	0	8455	4261	0	0	0	0	0	0	0	12715.1
13050545	CONSOLIDATED F	0	0	0	0	6341	2003	0	0	0	0	0	0	0	8343.7
	TOTAL	0	0	326	0	31547	15741	0	0	0	0	0	0	5837	53450.3

2002 WATER DISTRICT 1 RESERVOIR STORAGE BY USER AFTER PERCENT FILL AND EVAPORATION, WITH WATER BANK (ACRE-FEET)

FALLS RIVER

NUMBER	USER	JACKSN	PALSDS	PL USR	PL WWS	HNRY L	ISL PK	GRSY L	RIRIE	AM FLS L	WLCT	AM LTF	PL LTF	W BANK	TOTAL
13046500	GRASSY LAKE	0	0	0	0	0	0	0	0	0	0	0	0	0	0.0
13047305	YELLOWSTONE	0	0	1533	0	0	1626	0	0	0	0	0	0	0	3159.2
13047475	MARYSVILLE	0	0	633	0	0	13405	0	0	0	0	0	0	0	14038.0
13047480	C ATCHLEY (10)	0	0	0	0	0	0	0	0	0	0	0	0	0	0.0
13047515	F & L GRIFFEL	0	0	0	0	0	204	0	0	0	0	0	0	0	203.9
13047565	R BAUM	0	0	0	0	0	0	0	0	0	0	0	0	0	0.0
13047570	M KUEHL	0	0	75	0	0	19	0	0	0	0	0	0	0	94.6
13047575	FARMERS OWN	0	0	247	0	0	5671	0	0	0	0	0	0	0	5918.5
13047605	W SCAFE	0	0	0	0	0	28	0	0	0	0	0	0	0	27.6
13047615	STURM #2 (10)	0	0	0	0	0	0	0	0	0	0	0	0	0	0.0
13047616	STURM #1 (10)	0	0	0	0	0	0	0	0	0	0	0	0	0	0.0
13047625	M GRIFFEL	0	0	0	0	0	75	0	0	0	0	0	0	0	75.1
13047635	L LOOSLI #2	0	0	83	0	0	100	0	0	0	0	0	0	0	183.2
13047681	CONANT CR CNL	0	0	0	0	0	1599	0	0	0	0	0	0	0	1598.8
13047710	K NYBORG	0	0	0	0	0	95	0	0	0	0	0	0	0	94.8
13047900	BOOM CR CANAL	0	0	0	0	0	500	0	0	0	0	0	0	0	499.8
13048050	L ORME	0	0	0	0	0	41	0	0	0	0	0	0	0	41.2
13048060	SQUIRL PMP #3	0	0	0	0	0	139	0	0	0	0	0	0	0	138.6
13048080	D HARSHBARGER	0	0	0	0	0	0	0	0	0	0	0	0	0	0.0
13048255	SQUIRL PMP #1	0	0	0	0	0	0	0	0	0	0	0	0	0	0.0
13048265	D ZUNDELL	0	0	0	0	0	0	0	0	0	0	0	0	0	0.0
13048275	L LOOSLI #3	0	0	0	0	0	146	0	0	0	0	0	0	0	145.9
13048280	L LOOSLI #4	0	0	0	0	0	0	0	0	0	0	0	0	0	0.0
13048290	C LOOSLI #1	0	0	0	0	0	98	0	0	0	0	0	0	0	98.3
13048350	J HILL	0	0	0	0	0	8	0	0	0	0	0	0	0	8.2
13048430	D REYNOLDS	0	0	0	0	0	98	0	0	0	0	0	0	0	98.5
13048440	C LOOSLI #2	0	0	0	0	0	103	0	0	0	0	0	0	0	103.0
13048470	T POTTER	0	0	0	0	0	33	0	0	0	0	0	0	0	32.7
13048475	ENTERPRISE	5765	0	0	0	0	4220	0	0	9805	0	0	0	0	19789.7
13048480	C ATCHLEY #2	0	0	0	0	0	0	0	0	0	0	0	0	0	0.0
13048485	R D MILLER	0	0	0	0	0	0	0	0	0	0	0	0	0	0.0
13048551	C ATCHLEY #1	0	0	0	0	0	0	0	0	0	0	0	0	0	0.0
13048556	W C DAVIS (10)	0	0	0	0	0	0	0	0	0	0	0	0	0	0.0
13048560	FALL R CANAL	0	0	0	0	0	2	0	0	0	0	0	0	5438	5440.5
13048705	CHESTER	0	0	0	0	0	49	0	0	0	0	0	0	626	675.6
13049008	MCBEE	0	0	0	0	0	221	0	0	0	0	0	0	0	220.8
13049010	SILKEY	0	0	0	0	0	0	0	0	0	0	0	0	100	99.7
13049015	CURR	0	0	0	0	0	0	0	0	0	0	0	0	19	18.5
13049490	L LOOSLI #5	0	0	0	0	0	0	0	0	0	0	0	0	0	0.0
13049495	G BLANCHARD	0	0	0	0	0	25	0	0	0	0	0	0	0	24.6
	TOTAL	5765	0	2572	0	0	28505	0	0	9805	0	0	0	6183	52829.2

2002 WATER DISTRICT 1 RESERVOIR STORAGE BY USER AFTER PERCENT FILL AND EVAPORATION, WITH WATER BANK (ACRE-FEET)

TETON RIVER

NUMBER	USER	JACKSN	PALSDS PL	USR PL	WWS	HNRY L	ISL PK	GRSY L	RIRIE AM	FLS L	WLCT AM	LTF PL	LTF W	BANK	TOTAL
13053951	SOUTH PIPE	0	0	0	0	0	0	0	0	0	0	0	0	0	0.0
13053971	J RICKS	0	0	0	0	0	0	0	0	0	0	0	0	0	0.0
13054031	BOELKE	0	0	0	0	0	0	0	0	0	0	0	0	0	0.0
13054042	CLEMENTSVILLE	0	0	0	0	0	464	0	0	0	0	0	0	0	463.5
13054111	R & J BROWN	0	0	0	0	0	122	0	0	0	0	0	0	0	122.1
13054291	P L STOTT #1	0	0	0	0	0	5	0	0	0	0	0	0	0	4.9
13054420	B PARKINSON	0	0	0	0	0	0	0	0	0	0	0	0	0	0.0
13054515	CANYON CR CNL	0	0	0	0	0	916	0	0	0	0	0	0	0	915.7
13054577	G CRAPO	0	0	0	0	0	12	0	0	0	0	0	0	0	12.4
13054590	P STEVENS	0	0	0	0	0	594	0	0	0	0	0	0	0	594.4
13054705	V SCHWENDIMAN	0	0	0	0	0	0	0	0	0	0	0	0	0	0.0
13054772	R B RICKS	0	0	0	0	0	0	0	0	0	0	0	0	0	0.0
13054801	CANYON CR LAT	0	0	0	0	0	0	0	0	0	0	0	0	0	0.0
13054940	H BISCHOFF	0	0	0	0	0	0	0	0	0	0	0	0	0	0.0
13055030	WILFORD	0	0	0	0	0	0	0	0	0	0	0	0	2115	2115.2
13055040	TETON IRRIG	0	0	0	0	0	0	0	0	0	0	0	0	2154	2154.2
13055042	SIDDOWAY (15)	0	0	0	0	0	0	0	0	0	0	0	0	0	0.0
13055050	PIONEER	0	0	0	0	0	0	0	0	0	0	0	0	70	69.5
13055060	STEWART	0	0	0	0	0	229	0	0	0	0	0	0	0	228.6
13055193	N BIRCH	0	0	0	0	0	16	0	0	0	0	0	0	0	16.4
13055195	B LEAVITT	0	0	0	0	0	37	0	0	0	0	0	0	0	37.1
13055205	PINCOCK-BYGTON	0	0	0	0	0	0	0	0	0	0	0	0	116	116.2
13055206	B HOLLIST	0	0	0	0	0	28	0	0	0	0	0	0	0	27.6
13055210	TETON ISL FDR	0	0	0	0	0	2445	0	0	0	0	0	0	2132	4576.5
13055245	SALEM UNION B	0	0	0	0	0	0	0	0	0	0	0	0	0	0.0
13055263	J HARRIS	0	0	0	0	0	0	0	0	0	0	0	0	0	0.0
13055275	ROXANA	0	0	0	0	0	0	0	0	0	0	0	0	461	461.1
13055280	ISLAND WARD	0	0	0	0	0	0	0	0	0	0	0	0	1421	1420.8
13055295	SAUREY	0	0	0	0	0	0	0	0	0	0	0	0	67	67.2
13055311	PINCOCK-GARNER	0	0	0	0	0	0	0	0	0	0	0	0	0	0.0
13055313	GARDNER-BEDDES	0	0	0	0	0	65	0	0	0	0	0	0	0	64.6
13055314	BIGLER SLOUGH	0	0	0	0	0	0	0	0	0	0	0	0	32	31.9
13055315	WOODMANSEE-JSN	0	0	0	0	0	0	0	0	0	0	0	0	540	539.5
13055319	GODFREY-PARKIN	0	0	0	0	0	0	0	0	0	0	0	0	0	0.0
13055321	R R RICKS	0	0	0	0	0	120	0	0	0	0	0	0	0	119.8
13055323	CITY OF REXBRG	0	0	0	0	0	0	0	0	0	0	0	0	0	0.0
13055325	T BRUNSON	0	0	0	0	0	45	0	0	0	0	0	0	0	45.2
13055327	J S WRIGHT	0	0	0	0	0	13	0	0	0	0	0	0	0	12.8
13055334	REXBURG IRRIG	0	0	0	0	0	1876	0	0	0	0	0	0	0	1875.8
	TOTAL	0	0	0	0	0	6986	0	0	0	0	0	0	9107	16093.0

2002 WATER DISTRICT 1 RESERVOIR STORAGE BY USER AFTER PERCENT FILL AND EVAPORATION, WITH WATER BANK (ACRE-FEET)

WILLOW CREEK

NUMBER	USER	JACKSN PALSDS PL USR PL WWS HNRY L ISL PK GRSY L	RIRIE AM FLS L WLCT AM LTF PL LTF W BANK	TOTAL
13057938	LOERTSCHER	0	0	0.0
13057950	RIRIE RESRVR	0	0	0.0
13058015	BOYD FOSTER	0	0	0.0
13058090	B JOHNSON	0	0	0.0
13058105	LOVELL # 1	0	0	0.0
13058125	FERGUSON	0	0	0.0
13058145	LOVELL # 2	0	0	0.0
13058165	W REID #1	0	0	0.0
13058210	SARGENT & SMRS	0	0	0.0
13058230	DURTSCHI PUMPS	0	0	0.0
13058250	W REED #2	0	0	0.0
13058265	FOSTER-SARGENT	0	0	0.0
13058270	SPERRY	0	0	0.0
13058290	ORVAL AVERY	0	0	0.0
13058310	ROY AVERY	0	0	0.0
13058330	STUCKI PUMPS	0	0	0.0
13058350	ORVAL AVRY PMP	0	0	0.0
13058370	ROY COOPER SND	0	0	0.0
13058380	ROY COOPER WIL	0	0	0.0
13058508	D KEELER	0	0	0.0
13058510	PROGRSV SND CK	0	0	0.0
13058512	BEAN	0	0	0.0
13058514	W & O COOPER	0	0	0.0
13058515	IDAHO FR SND C	0	0	0.0
13058519	DEMICK	0	0	0.0
13058530	PROGRSV WLW CK	0	0	0.0
	TOTAL	0	0	0.0

2002 WATER DISTRICT 1 RESERVOIR STORAGE BY USER AFTER PERCENT FILL AND EVAPORATION, WITH WATER BANK (ACRE-FEET)

MISCELLANEOUS

NUMBER	USER	JACKSN	PALSDS	PL USR	PL WWS	HNRY L	ISL PK	GRSY L	RIRIE	AM FLS L	WLCT	AM LTF	PL LTF	W BANK	TOTAL
99999100	POCATELLO CITY	0	0	0	0	0	0	0	0	0	0	0	0	0	0.0
99999150	FMC CORP	0	4820	0	0	0	0	0	0	0	0	0	0	-4820	0.0
99999200	FRE-MAD SNAKE	0	0	0	0	0	0	0	0	0	0	0	0	0	0.0
99999250	WYOMING COMPCT	0	0	0	0	0	0	0	0	0	0	0	0	0	0.0
99999300	PALISADES USRS	0	0	4380	549	0	0	0	0	0	0	0	0	-259	4669.7
99999350	IDAHO POWER CO	0	0	0	0	0	0	0	0	43388	0	0	0	0	43388.3
99999400	BUREAU OF REC	3755	0	0	0	0	0	0	0	0	0	0	0	0	3755.3
99999410	ARTESIAN IRR	0	0	0	0	0	0	0	0	2733	0	0	0	0	2732.9
99999500	SNAKE UNALC BK	0	0	0	0	0	0	0	0	0	0	0	0	0	0.0
99999525	FREE-MAD TRANS	0	0	0	0	0	0	0	0	0	0	0	0	0	0.0
99999550	FRE-MAD MISC	0	0	0	0	0	4210	0	0	0	0	0	0	0	4209.9
99999600	F-M UNALLCATED	0	0	0	0	0	6500	0	0	0	0	0	0	-21104	-14604.3
99999700	MITIGATION INC	0	0	0	0	0	0	0	0	0	0	0	0	0	0.0
99999725	GROUND WTR EX	0	0	0	0	0	0	0	0	0	0	0	0	0	0.0
99999950	MILNER	0	0	0	0	0	0	0	0	0	0	0	0	300	300.0
99999990	OTHER	0	0	0	0	0	0	0	0	0	0	0	0	0	0.0
	TOTAL	3755	4820	4380	549	0	10710	0	0	46121	0	0	0	-25883	44451.6

PART 2

2002 WATER DISTRICT 1 RESERVOIR STORAGE BY REACH AFTER PERCENT FILL AND EVAPORATION, WITH WATER BANK (ACRE-FEET)

RIVER REACH	JACKSON	PALISADES	PAL USR	PAL WWS	HENRYS LAKE	ISLAND PARK	GRASSY LAKE
IRWIN TO LORENZO	59173.6	5723.5	4826.5	47430.6	0.0	0.0	0.0
LORENZO TO BLACKFOOT	178043.2	48386.1	1529.6	81483.4	0.0	0.0	0.0
BLACKFOOT TO MILNER	424059.0	82088.3	1109.4	122104.4	0.0	0.0	0.0
MAIN STEM HENRYS FRK	0.0	0.0	325.7	0.0	31547.0	15741.0	0.0
FALLS RIVER	5765.2	0.0	2571.8	0.0	0.0	28504.8	0.0
TETON RIVER	0.0	0.0	0.0	0.0	0.0	6985.9	0.0
WILLOW CREEK	0.0	0.0	0.0	0.0	0.0	0.0	0.0
MISCELLANEOUS	3755.3	4819.6	4379.9	548.8	0.0	10709.5	0.0
TOTAL	670796.3	141017.6	14743.0	251567.2	31547.0	61941.2	0.0

RIVER REACH	RIRIE	AM FALLS	LAKE WALCOTT	AMF LTF	PAL LTF	WATER BANK	TOTAL
IRWIN TO LORENZO	0.0	51536.4	0.0	0.0	0.0	-3057.3	165633.3
LORENZO TO BLACKFOOT	0.0	129536.3	0.0	0.0	0.0	-17389.1	421589.5
BLACKFOOT TO MILNER	0.0	1343527.3	65851.9	0.0	0.0	25202.6	2063943.0
MAIN STEM HENRYS FRK	0.0	0.0	0.0	0.0	0.0	5836.6	53450.3
FALLS RIVER	0.0	9804.7	0.0	0.0	0.0	6182.7	52829.2
TETON RIVER	0.0	0.0	0.0	0.0	0.0	9107.1	16093.0
WILLOW CREEK	0.0	0.0	0.0	0.0	0.0	0.0	0.0
MISCELLANEOUS	0.0	46121.1	0.0	0.0	0.0	-25882.6	44451.6
TOTAL	0.0	1580525.8	65851.9	0.0	0.0	0.0	2817990.0

TABLE 19. 2002 STORED WATER ACCOUNTS - IRWIN TO LORENZO (ACRE-FEET)

NUMBER	NAME	STORAGE ALLOCATED	STORAGE OR WATER BANK PURCHASE, SUPPLY (-)	STORAGE USED	REVERTED TO WATER BANK FROM USER	RETURN TO SPACEHOLDER FROM WATER BANK	BALANCE	ADJUST-MENT	EXCESS USED	CARRY-OVER
13032510	P BIRD	52.1	0.0	23.4	0.0	0.0	28.7	-0.9 a)	0.0	27.8
13032515	BOY SCOUT PUMP	0.0	0.0	15.1	0.0	0.0	-15.1	15.1 b)	0.0	0.0
13032520	A ROSTAD	231.4	0.0	0.0	0.0	0.0	231.4	-7.4 a)	0.0	224.0
13032920	R ROSE	23.0	0.0	5.6	0.0	0.0	17.4	-0.6 a)	0.0	16.8
13033010	PALISADES CNL	729.2	0.0	316.8	0.0	0.0	412.4	-13.2 a)	0.0	399.2
13033643	W FLEMING	0.0	0.0	0.0	0.0	0.0	0.0	0.0	0.0	0.0
13033650	D WEEKS	79.2	0.0	109.3	0.0	0.0	-30.1	0.0	30.1	0.0
13033670	R JACOBSON	0.0	0.0	0.0	0.0	0.0	0.0	0.0	0.0	0.0
13033690	J CHECK	0.0	0.0	0.0	0.0	0.0	0.0	0.0	0.0	0.0
13034460	L JACOBSON	174.9	0.0	56.3	0.0	0.0	118.6	-3.8 a)	0.0	114.8
13037305	I SPAULDING	0.0	0.0	0.0	0.0	0.0	0.0	0.0	0.0	0.0
13037490	FOSTER AGRO	193.7	0.0	437.4	0.0	0.0	-243.7	243.7 c)	0.0	0.0
13037505	ANDERSON	32838.5	125.6 d)	30476.0	0.0	0.0	2488.1	-2099.0 e)	0.0	389.1
13037510	M &M CATTLE	466.3	0.0	179.9	0.0	0.0	286.4	-245.1 f)	0.0	41.3
13037855	M NEWBY #1	0.0	204.0	420.9	0.0	0.0	-216.9	0.0	216.9	0.0
13037860	NEWBY #2 (19)	0.0	0.0	0.0	0.0	0.0	0.0	0.0	0.0	0.0
13037880	NEWBY #3 (19)	0.0	0.0	0.0	0.0	0.0	0.0	0.0	0.0	0.0
13037975	EAGLE ROCK (1)	0.0	0.0	0.0	0.0	0.0	0.0	0.0	0.0	0.0
13037980	FARMERS FRIEND	5693.6	22.4 d)	5292.0	0.0	0.0	424.0	-13.6 a)	0.0	410.4
13037985	ENTERPRISE	21397.1	15.6 d)	18699.0	0.0	0.0	2713.7	-561.1 g)	0.0	2152.6
13037997	C HICKMAN	3.1	0.0	0.0	0.0	0.0	3.1	-0.1 a)	0.0	3.0
13038025	BUTLER ISLAND	245.0	0.0	262.4	0.0	0.0	-17.4	0.0	17.4	0.0
13038030	ROSS AND RAND	57.8	50.0	83.4	0.0	0.0	24.4	-0.8 a)	0.0	23.6
13038050	STEELE	0.0	0.0	121.8	0.0	0.0	-121.8	0.0	121.8	0.0
13038055	HARRISON	27824.0	167.4 d)	29142.0	0.0	0.0	-1150.6	-25.0 h)	1175.6	0.0
13038065	CHENEY (11)	0.0	0.0	99.2	0.0	0.0	-99.2	0.0	99.2	0.0
13038079	J BROWN	0.0	0.0	0.0	0.0	0.0	0.0	0.0	0.0	0.0
13038080	BUTLER ISL #2	347.0	0.0	0.0	0.0	0.0	347.0	-11.1 a)	0.0	335.9
13038084	G SCOTT (11)	0.0	0.0	0.0	0.0	0.0	0.0	0.0	0.0	0.0
13038085	RUDY	7968.2	80.0 d)	8272.2	0.0	0.0	-224.0	25.0 h)	199.0	0.0
13038090	LOWDER SLOUGH	1411.2	0.0	1694.6	0.0	0.0	-283.4	0.0	283.4	0.0
13038098	KITE & NORD	0.0	7.0	133.4	0.0	0.0	-126.4	0.0	126.4	0.0
13038110	BURGESS	27369.0	38.0 d)	26845.6	0.0	0.0	561.4	-17.9 a)	0.0	543.5
13038113	M H HILL	0.0	93.0	93.0	0.0	0.0	0.0	0.0	0.0	0.0
13038115	CLARK & EDWRDS	411.3	0.0	438.8	0.0	0.0	-27.5	88.0 i)	0.0	60.5
13038145	CROFT	0.0	0.0	109.7	0.0	0.0	-109.7	0.0	109.7	0.0
13038147	A ZAUGG	0.0	0.0	6.0	0.0	0.0	-6.0	0.0	6.0	0.0
13038148	G HOLMAN	0.0	0.0	16.9	0.0	0.0	-16.9	0.0	16.9	0.0
13038149	G MUMA	42.8	0.0	15.9	0.0	0.0	26.9	-0.9 a)	0.0	26.0

TABLE 19. CONTINUED

NUMBER	NAME	STORAGE ALLOCATED	STORAGE OR WATER BANK PURCHASE, SUPPLY (-)	STORAGE USED	REVERTED TO WATER BANK FROM USER	RETURN TO SPACEHOLDER FROM WATER BANK	BALANCE	ADJUST-MENT	EXCESS USED	CARRY-OVER
13038150	EAST LABELLE	784.0	0.0	730.7	0.0	0.0	53.3	-1.7 a)	0.0	51.6
13038151	B GROVER	0.0	0.0	0.0	0.0	0.0	0.0	0.0	0.0	0.0
13038179	RIGBY LAT (3)	0.0	0.0	0.0	0.0	0.0	0.0	0.0	0.0	0.0
13038180	RIGBY	1710.5	-255.4 j)	1470.7	0.0	0.0	-15.6	315.1 k)	0.0	299.5
13038183	K FOSTER	0.0	0.0	0.0	0.0	0.0	0.0	0.0	0.0	0.0
13038201	WHITE ISLAND	0.0	0.0	240.0	0.0	0.0	-240.0	240.0 l)	0.0	0.0
13038204	DILTS LAT (2)	0.0	0.0	0.0	0.0	0.0	0.0	0.0	0.0	0.0
13038205	DILTS	1607.5	-106.6 m)	1383.7	0.0	0.0	117.2	-3.7 a)	0.0	113.5
13038210	ISLAND	1999.6	-501.8 m)	946.0	0.0	0.0	551.8	-17.6 a)	0.0	534.2
13038225	W LBL & LONG I	976.9	-94.7 n)	238.4	0.0	0.0	643.8	-461.8 o)	0.0	182.0
13038305	PARKS & LEWSVL	5036.3	-1019.9 p)	2896.3	0.0	0.0	1120.1	36.8 q)	0.0	1156.9
13038315	NORTH RIGBY	888.4	-261.6 m)	339.2	0.0	0.0	287.6	-9.2 a)	0.0	278.4
13038331	JEFF HILLS ELC	31.3	0.0	263.8	0.0	0.0	-232.5	0.0	232.5	0.0
13038332	JEFF HILLS ENG	0.0	0.0	0.0	0.0	0.0	0.0	0.0	0.0	0.0
13038340	WHITE DCH (3A)	0.0	0.0	0.0	0.0	0.0	0.0	0.0	0.0	0.0
13038352	D PHILLIPS	30.6	0.0	17.7	0.0	0.0	12.9	-0.4 a)	0.0	12.5
13038360	BRAMWELL	0.0	0.0	100.4	0.0	0.0	-100.4	0.0	100.4	0.0
13038362	ELLIS (12)	0.0	0.0	0.0	0.0	0.0	0.0	0.0	0.0	0.0
13038365	FRESH PAC	0.0	0.0	0.0	0.0	0.0	0.0	0.0	0.0	0.0
13038371	J T JONES	0.0	0.0	0.0	0.0	0.0	0.0	0.0	0.0	0.0
13038372	C JONES (3A)	0.0	0.0	0.0	0.0	0.0	0.0	0.0	0.0	0.0
13038373	N TAYLOR (3A)	0.0	0.0	0.0	0.0	0.0	0.0	0.0	0.0	0.0
13038382	W DABELL	0.0	0.0	139.0	0.0	0.0	-139.0	139.0 l)	0.0	0.0
13038384	D STOKER	17.7	0.0	235.6	0.0	0.0	-217.9	0.0	217.9	0.0
13038386	J N ERICKSON	966.6	-150.0 d)	104.7	0.0	0.0	711.9	-22.8 a)	0.0	689.1
13038387	NELSON	208.1	-104.0	0.0	0.0	0.0	104.1	-3.3 a)	0.0	100.8
13038388	MATTSON-CRAIG	420.5	0.0	476.1	0.0	0.0	-55.6	0.0	55.6	0.0
13038392	SUNNYDELL	5368.3	50.6	6021.6	0.0	0.0	-602.7	235.0 r)	367.7	0.0
13038393	B COVINGTON	116.1	0.0	1181.4	0.0	0.0	-1065.3	1176.5 s)	0.0	111.2
13038405	T PARKINSON	119.2	40.0	222.5	0.0	0.0	-63.3	0.0	63.3	0.0
13038410	R GROVER	576.3	-40.0	328.9	0.0	0.0	207.4	-6.6 a)	0.0	200.8
13038416	T CHENEY	0.0	0.0	0.0	0.0	0.0	0.0	0.0	0.0	0.0
13038417	D CHENEY	14.5	0.0	0.0	0.0	0.0	14.5	-0.5 a)	0.0	14.0
13038422	L ROBINSON	249.3	0.0	0.0	0.0	0.0	249.3	-41.8 t)	0.0	207.5
13038426	LENROOT	10350.3	0.0	10676.3	0.0	0.0	-326.0	-200.0 r)	526.0	0.0
13038428	G BURNS	0.0	0.0	0.0	0.0	0.0	0.0	0.0	0.0	0.0
13038431	REID	5786.0	15.6 d)	5261.3	0.0	0.0	540.3	-17.3 a)	0.0	523.0
13038434	TEXAS & LIBRTY	3873.8	-1432.5 m)	865.9	0.0	0.0	1575.4	-50.4 a)	0.0	1525.0
13038435	BANNOCK JIM	0.0	0.0	764.2	0.0	0.0	-764.2	0.0	764.2	0.0
13038436	HILL PETTINGER	0.0	0.0	223.6	0.0	0.0	-223.6	1.0 u)	222.6	0.0
13038437	NELSON COREY	0.0	0.0	49.6	0.0	0.0	-49.6	0.0	49.6	0.0
13038438	L HILL	0.0	0.0	78.5	0.0	0.0	-78.5	8.0 u)	70.5	0.0
	TOTAL	168690.6	-3057.3	158622.7	0.0	0.0	7010.6	-1314.4	5072.7	10769.0

TABLE 20. 2002 STORED WATER ACCOUNTS - LORENZO TO BLACKFOOT (ACRE-FEET)

NUMBER	NAME	STORAGE ALLOCATED	STORAGE OR WATER BANK PURCHASE, SUPPLY (-)	STORAGE USED	REVERTED TO WATER BANK FROM USER	RETURN TO SPACEHOLDER FROM WATER BANK	BALANCE	ADJUST-MENT	EXCESS USED	CARRY-OVER
13057012	LA HARTERT (4)	0.0	0.0	0.0	0.0	0.0	0.0	0.0	0.0	0.0
13057014	MILLR-BARNS(4)	0.0	0.0	0.0	0.0	0.0	0.0	0.0	0.0	0.0
13057015	R MILLER (4)	0.0	0.0	0.0	0.0	0.0	0.0	0.0	0.0	0.0
13057018	BOYLE #1 (4)	0.0	0.0	0.0	0.0	0.0	0.0	0.0	0.0	0.0
13057021	BOYLE #2 (4)	0.0	0.0	0.0	0.0	0.0	0.0	0.0	0.0	0.0
13057025	BUTTE & MRKT L	11296.4	0.0	15937.9	0.0	0.0	-4641.5	4988.5 v)	0.0	347.0
13057030	BEAR TRAP	0.0	0.0	106.0	0.0	0.0	-106.0	0.0	106.0	0.0
13057038	WALKER FARMS	0.0	150.0	100.0	50.0	0.0	0.0	0.0	0.0	0.0
13057046	M TOMCHAK	0.0	0.0	0.0	0.0	0.0	0.0	0.0	0.0	0.0
13057090	A WILDE PUMP	0.0	0.0	21.6	0.0	0.0	-21.6	0.0	21.6	0.0
13057097	N FULLMER	0.0	0.0	76.8	0.0	0.0	-76.8	76.8 l)	0.0	0.0
13057105	D BOYCE	0.0	73.3	73.3	0.0	0.0	0.0	0.0	0.0	0.0
13057106	B TOMCHAK #1	0.0	0.0	0.0	0.0	0.0	0.0	0.0	0.0	0.0
13057107	C BOYCE	250.0	-73.3	105.1	0.0	0.0	71.6	-2.3 a)	0.0	69.3
13057114	STIENKE-MRDOCK	375.5	0.0	96.4	0.0	0.0	279.1	-8.9 a)	0.0	270.2
13057115	L CRLSN N (13)	0.0	0.0	0.0	0.0	0.0	0.0	0.0	0.0	0.0
13057116	B TOMCHAK #2	16.1	0.0	103.3	0.0	0.0	-87.2	0.0	87.2	0.0
13057117	L CRLSN S (13)	0.0	0.0	0.0	0.0	0.0	0.0	0.0	0.0	0.0
13057118	H BROWN	0.0	0.0	199.6	0.0	0.0	-199.6	0.0	199.6	0.0
13057120	KINGSTON NTH	43.0	0.0	43.0	0.0	0.0	0.0	0.0	0.0	0.0
13057121	G OFFUT (13)	0.0	0.0	0.0	0.0	0.0	0.0	0.0	0.0	0.0
13057122	KINGSTON STH	61.5	0.0	114.6	0.0	0.0	-53.1	0.0	53.1	0.0
13057123	BEAR ISL NTH	205.8	-90.0	44.2	0.0	0.0	71.6	-2.3 a)	0.0	69.3
13057124	BEAR ISL WEST	85.3	0.0	37.5	0.0	0.0	47.8	-1.5 a)	0.0	46.3
13057125	OSGOOD	11459.4	-2749.9 m)	5685.5	0.0	0.0	3024.0	-96.7 a)	0.0	2927.3
13057126	CLEMENTS	260.5	0.0	279.7	0.0	0.0	-19.2	0.0	19.2	0.0
13057130	KENNEDY	938.2	-446.8 m)	0.0	0.0	0.0	491.4	-15.7 a)	0.0	475.7
13057135	GREAT WESTERN	50315.9	-5177.3 w)	39591.1	0.0	0.0	5547.5	59.9 x)	0.0	5607.4
13057140	L HANSEN	0.0	0.0	0.0	0.0	0.0	0.0	0.0	0.0	0.0
13057141	A ZOHNER	0.0	0.0	0.0	0.0	0.0	0.0	0.0	0.0	0.0
13057142	V CENELL	41.3	0.0	0.0	0.0	0.0	41.3	-1.3 a)	0.0	40.0
13057143	M BOAM	0.0	0.0	0.0	0.0	0.0	0.0	0.0	0.0	0.0
13057144	M MACKAY (13)	0.0	0.0	0.0	0.0	0.0	0.0	0.0	0.0	0.0
13057145	IDAHO	64426.3	-14294.2 m)	32472.0	0.0	0.0	17660.1	-2443.1 y)	0.0	15217.0
13057171	A BUTIKOFER	0.0	0.0	0.0	0.0	0.0	0.0	0.0	0.0	0.0
13057250	PORTER (17)	0.0	0.0	0.0	0.0	0.0	0.0	0.0	0.0	0.0

TABLE 20. CONTINUED

NUMBER	NAME	STORAGE ALLOCATED	STORAGE OR WATER BANK PURCHASE, SUPPLY (-)	STORAGE USED	REVERTED TO WATER BANK FROM USER	RETURN TO SPACEHOLDER FROM WATER BANK	BALANCE	ADJUST-MENT	EXCESS USED	CARRY-OVER
13059486	IF MONROC LRG	0.0	0.0	0.0	0.0	0.0	0.0	0.0	0.0	0.0
13059490	IF MONROC LYNS	0.0	0.0	0.0	0.0	0.0	0.0	0.0	0.0	0.0
13059505	WOODVILLE	7052.6	-877.4 m)	4965.3	0.0	0.0	1209.9	-275.8 z)	0.0	934.1
13059510	WOODVL PMP #1	0.0	0.0	0.0	0.0	0.0	0.0	0.0	0.0	0.0
13059515	WOODVL PMP #2	0.0	0.0	0.0	0.0	0.0	0.0	0.0	0.0	0.0
13059520	WOODVL SIPH	0.0	0.0	0.0	0.0	0.0	0.0	0.0	0.0	0.0
13059523	IDAHO PUMP	0.0	0.0	5.4	0.0	0.0	-5.4	0.0	5.4	0.0
13059525	SNAKE RIVER VY	67165.4	-16259.2 aa)	29345.8	0.0	0.0	21560.4	-5529.3 ab)	0.0	16031.1
13060055	P HILL (14)	0.0	0.0	0.0	0.0	0.0	0.0	0.0	0.0	0.0
13060500	RESERV MITIG	0.0	38704.6 ac)	38704.6	0.0	0.0	0.0	0.0	0.0	0.0
13060501	RESERVATION	0.0	0.0	5973.5	0.0	0.0	-5973.5	5973.5 ad)	0.0	0.0
13061430	BLACKFOOT	23474.6	-2971.0 m)	17236.3	0.0	0.0	3267.3	-104.4 a)	0.0	3162.9
13061520	NEW LAVA SIDE	11258.7	-2303.7 m)	2421.7	0.0	0.0	6533.3	-4081.0 ae)	0.0	2452.3
13061521	R ADAMS #1 (5)	0.0	0.0	0.0	0.0	0.0	0.0	0.0	0.0	0.0
13061522	R ADAMS #2 (5)	0.0	0.0	0.0	0.0	0.0	0.0	0.0	0.0	0.0
13061525	PEOPLES	46099.0	-6312.8 m)	30844.0	0.0	0.0	8942.2	-2221.9 af)	0.0	6720.3
13061610	ABERDEEEN	123863.2	0.0	127117.1	0.0	0.0	-3253.9	8816.3 ag)	0.0	5562.4
13061625	SWID	0.0	0.0	0.0	0.0	0.0	0.0	0.0	0.0	0.0
13061650	CORBETT	11058.6	-1987.0 ah)	6996.5	0.0	0.0	2075.1	-66.3 a)	0.0	2008.8
13061670	NIELSON-HANSEN	0.0	0.0	448.3	0.0	0.0	-448.3	0.0	448.3	0.0
13061677	R LAMBERT (7)	0.0	0.0	0.0	0.0	0.0	0.0	0.0	0.0	0.0
13061685	K CHRISTSN (6)	0.0	0.0	0.0	0.0	0.0	0.0	0.0	0.0	0.0
13061705	RIVERSIDE	1464.9	-663.4 m)	71.9	0.0	0.0	729.6	-23.3 a)	0.0	706.3
13061995	DANSKIN	2300.2	-974.4 m)	254.3	0.0	0.0	1071.5	-34.2 a)	0.0	1037.3
13062050	TREGO	2575.9	0.0	3021.6	0.0	0.0	-445.7	0.0	445.7	0.0
13062502	MONROC BLKFOOT	0.0	0.0	0.0	0.0	0.0	0.0	0.0	0.0	0.0
13062503	WEARYRICK	302.5	-144.1 m)	0.0	0.0	0.0	158.4	-5.1 a)	0.0	153.3
13062506	WATSON	1997.1	-937.7 m)	28.3	0.0	0.0	1031.1	-33.0 a)	0.0	998.1
13062507	PARSONS	590.8	-54.8 m)	475.7	0.0	0.0	60.3	-1.9 a)	0.0	58.4
	TOTAL	438978.6	-17389.1	362997.9	50.0	0.0	58541.6	4967.0	1386.0	64894.7

TABLE 21. 2002 STORED WATER ACCOUNTS - BLACKFOOT TO MILNER (ACRE-FEET)

NUMBER	NAME	STORAGE ALLOCATED	STORAGE OR WATER BANK PURCHASE, SUPPLY (-)	STORAGE USED	REVERTED TO WATER BANK FROM USER	RETURN TO SPACEHOLDER FROM WATER BANK	BALANCE	ADJUST-MENT	EXCESS USED	CARRY-OVER
13075900	FT HALL MCHAUD	45904.3	0.0	37317.6	0.0	0.0	8586.7	-6057.0 ai)	0.0	2529.7
13076400	FALLS IRRIG	31159.3	-4000.0	24938.6	0.0	0.0	2220.7	2833.1 aj)	0.0	5053.8
13077652	M OSBORN	0.0	0.0	0.0	0.0	0.0	0.0	0.0	0.0	0.0
13077755	CALL FARMS	225.7	0.0	747.8	0.0	0.0	-522.1	0.0	522.1	0.0
13077775	R EVANS	0.0	0.0	0.0	0.0	0.0	0.0	0.0	0.0	0.0
13080000	MINIDOKA NTH S	311734.4	651.2ak)	206309.1	0.0	0.0	106076.5	-3937.6 al)	0.0	102138.9
13080500	MINIDOKA S	211884.4	1738.3 d)	135262.2	0.0	0.0	78360.5	-3787.7 am)	0.0	74572.8
13084590	E HERBERT	0.0	0.0	162.8	0.0	0.0	-162.8	162.8 am)	0.0	0.0
13084598	MID MISC	0.0	0.0	157.1	0.0	0.0	-157.1	157.1 al)	0.0	0.0
13084599	MILNER MISC	0.0	0.0	236.8	0.0	0.0	-236.8	0.0	236.8	0.0
13084610	LAW-KER FAMRS	0.0	0.0	408.0	0.0	0.0	-408.0	408.0 al)	0.0	0.0
13084640	BURLEY GC	0.0	0.0	30.5	0.0	0.0	-30.5	30.5 am)	0.0	0.0
13084650	CITY OF BURLEY	0.0	0.0	358.8	0.0	0.0	-358.8	358.8 am)	0.0	0.0
13084655	SIMPLOT FTLZR	160.1	0.0	160.1	0.0	0.0	0.0	0.0	0.0	0.0
13084690	AMALGA SUGAR	0.0	0.0	303.1	0.0	0.0	-303.1	303.1 am)	0.0	0.0
13084710	R TILLEY PUMP	0.0	0.0	55.3	0.0	0.0	-55.3	55.3 am)	0.0	0.0
13084720	COORS BREW	0.0	0.0	191.2	0.0	0.0	-191.2	191.2 am)	0.0	0.0
13084725	K SANDMANN	0.0	0.0	1.0	0.0	0.0	-1.0	0.0	1.0	0.0
13085270	H SCHODDE	0.0	0.0	0.0	0.0	0.0	0.0	0.0	0.0	0.0
13085275	BAR-U-RANCH #1	1538.8	0.0	99.2	0.0	0.0	1439.6	-46.0 a)	0.0	1393.6
13085300	BAR-U-RANCH #2	1308.4	0.0	247.1	0.0	0.0	1061.3	-33.9 a)	0.0	1027.4
13085390	M HOBSON	0.0	0.0	48.8	0.0	0.0	-48.8	48.8 am)	0.0	0.0
13085400	V HOBSON	0.0	0.0	174.9	0.0	0.0	-174.9	174.9 am)	0.0	0.0
13085500	A & B IRR DIST	55504.9	-3000.0	58501.4	0.0	0.0	-5996.5	36188.0 an)	0.0	30191.5
13085800	PA LATERAL (9)	0.0	0.0	0.0	0.0	0.0	0.0	0.0	0.0	0.0
13086000	MILNER IRRIG	70283.5	1131.4 ao)	57143.8	0.0	0.0	14271.1	391.2 ap)	0.0	14662.3
13086510	A LATERAL (9)	0.0	0.0	0.0	0.0	0.0	0.0	0.0	0.0	0.0
13086512	J BRUNE	0.0	0.0	0.0	0.0	0.0	0.0	0.0	0.0	0.0
13086520	NS XCUT GD (9)	0.0	0.0	0.0	0.0	0.0	0.0	0.0	0.0	0.0
13086530	RES DIST #2	385667.9	362.1 d)	376803.5	0.0	0.0	9226.5	-294.9 a)	0.0	8931.6
13087000	NRTHSDE TWIN F	710218.4	13130.2aq)	565505.3	0.0	0.0	157843.2	-24140.9 au)	0.0	133702.3
13087500	TWIN FALLS STH	213150.3	15189.4av)	153880.0	0.0	0.0	74459.7	-27634.9 aw)	0.0	46824.8
	TOTAL	2038740.4	25202.6	1619044.0	0.0	0.0	444899.0	-24630.1	759.9	421028.8

TABLE 22. 2002 STORED WATER ACCOUNTS - MAIN STEM HENRYS FRK (ACRE-FEET)

NUMBER	NAME	STORAGE ALLOCATED	STORAGE OR WATER BANK PURCHASE, SUPPLY (-)	STORAGE USED	REVERTED TO WATER BANK FROM USER	RETURN TO SPACEHOLDER FROM WATER BANK	BALANCE	ADJUST-MENT	EXCESS USED	CARRY-OVER
13045655	G MAROTZ	11.1	0.0	0.0	0.0	0.0	11.1	-11.1 ax)	0.0	0.0
13045675	L CHERRY	48.0	0.0	0.0	0.0	0.0	48.0	-1.5 a)	0.0	46.5
13045705	F HOWELL	0.0	0.0	0.0	0.0	0.0	0.0	0.0	0.0	0.0
13045710	D WOODRUFF	0.0	0.0	0.0	0.0	0.0	0.0	0.0	0.0	0.0
13045721	E G HOWELL #1	0.0	0.0	0.0	0.0	0.0	0.0	0.0	0.0	0.0
13045724	E G HOWELL #2	0.0	0.0	12.7	0.0	0.0	-12.7	0.0	12.7	0.0
13045727	E G HOWELL #3	0.0	0.0	11.1	0.0	0.0	-11.1	0.0	11.1	0.0
13045755	T HOWELL	0.0	0.0	38.7	0.0	0.0	-38.7	0.0	38.7	0.0
13045780	R LEE	0.0	0.0	0.0	0.0	0.0	0.0	0.0	0.0	0.0
13045805	Z J EGBERT #1	0.0	0.0	0.0	0.0	0.0	0.0	0.0	0.0	0.0
13045807	R RITCHEY	20.1	0.0	0.0	0.0	0.0	20.1	-20.1 ax)	0.0	0.0
13045810	R STEWART #1	52.8	0.0	34.9	0.0	0.0	17.9	-17.9 ax)	0.0	0.0
13045811	R STEWART #2	52.8	0.0	46.2	0.0	0.0	6.6	-6.6 ax)	0.0	0.0
13045813	Z J EGBERT #2	28.9	0.0	27.0	0.0	0.0	1.9	-1.9 ax)	0.0	0.0
13045823	R D BAKER	73.6	0.0	42.8	0.0	0.0	30.8	-1.0 a)	0.0	29.8
13045829	D PHELPS	0.0	0.0	0.0	0.0	0.0	0.0	0.0	0.0	0.0
13045849	D SEELEY	147.1	0.0	28.6	0.0	0.0	118.5	-63.3 ay)	0.0	55.2
13045860	Z J EGBERT #3	0.0	0.0	0.0	0.0	0.0	0.0	0.0	0.0	0.0
13045880	Z J EGBERT #4	41.2	0.0	38.1	0.0	0.0	3.1	-3.1 ax)	0.0	0.0
13045930	Z J EGBERT #5	49.7	0.0	24.6	0.0	0.0	25.1	-25.1 ax)	0.0	0.0
13045940	G NEDROW	0.0	0.0	25.4	0.0	0.0	-25.4	0.0	25.4	0.0
13045950	BAKER-NEDROW	167.2	0.0	146.0	0.0	0.0	21.2	-21.2 ax)	0.0	0.0
13045960	M REYNOLDS #1	123.5	0.0	134.4	0.0	0.0	-10.9	0.0	10.9	0.0
13046015	R & C BAUM	70.6	0.0	24.5	0.0	0.0	46.1	-46.1 ax)	0.0	0.0
13046020	J MCCULLOCH	84.4	0.0	131.8	0.0	0.0	-47.4	0.0	47.4	0.0
13046025	M REYNOLDS #2	20.2	0.0	20.2	0.0	0.0	0.0	0.0	0.0	0.0
13046030	C LENZ (HESS)	0.0	0.0	0.0	0.0	0.0	0.0	0.0	0.0	0.0
13046070	A NEDROW #1	0.0	0.0	0.0	0.0	0.0	0.0	0.0	0.0	0.0
13046072	A NEDROW #2	0.0	0.0	0.0	0.0	0.0	0.0	0.0	0.0	0.0
13046075	J NEDROW	95.6	0.0	81.5	0.0	0.0	14.1	-0.5 a)	0.0	13.6
13046080	E & S CLARK	0.0	0.0	79.7	0.0	0.0	-79.7	0.0	79.7	0.0
13046083	V & D KIRKHAM	0.0	0.0	51.6	0.0	0.0	-51.6	0.0	51.6	0.0
13046084	D NEDROW	96.0	0.0	92.4	0.0	0.0	3.6	-1.1 az)	0.0	2.5
13046086	L FRANSEN	85.0	0.0	0.0	0.0	0.0	85.0	-85.0 ax)	0.0	0.0
13046090	L BRATT	1.4	0.0	0.0	0.0	0.0	1.4	0.0	0.0	1.4
13046095	L LOOSLI #1	0.0	0.0	141.2	0.0	0.0	-141.2	0.0	141.2	0.0
13046310	DEWEY	763.6	0.0	225.5	0.0	0.0	538.1	-110.6 ba)	0.0	427.5
13046315	J SEELEY	105.6	0.0	70.2	0.0	0.0	35.4	-35.4 ax)	0.0	0.0

TABLE 22. CONTINUED

NUMBER	NAME	STORAGE ALLOCATED	STORAGE OR WATER BANK PURCHASE, SUPPLY (-)	STORAGE USED	REVERTED TO WATER BANK FROM USER	RETURN TO SPACEHOLDER FROM WATER BANK	BALANCE	ADJUST-MENT	EXCESS USED	CARRY-OVER
13049505	D BLANCHARD	0.0	0.0	0.0	0.0	0.0	0.0	0.0	0.0	0.0
13049550	LAST CHANCE	5235.1	0.0	65.5	0.0	0.0	5169.6	-924.8 bb)	0.0	4244.8
13049560	XCUT TO TETON	0.0	0.0	7985.4	0.0	0.0	-7985.4	0.0	7985.4	0.0
13049561	XCUT FL R (16)	0.0	0.0	0.0	0.0	0.0	0.0	0.0	0.0	0.0
13049705	FARMERS FRIEND	0.0	3027.1 bc)	3079.6	0.0	0.0	-52.5	0.0	52.5	0.0
13049710	TWIN GROVES	0.0	2809.5 bc)	2342.8	466.7	0.0	0.0	0.0	0.0	0.0
13049725	ST ANTHONY U	3815.3	0.0	1739.5	0.0	0.0	2075.8	-66.3 a)	0.0	2009.5
13049805	SALEM UNION	12142.2	0.0	12047.8	0.0	0.0	94.4	-11.4 bd)	0.0	83.0
13050525	EGIN	3223.9	0.0	874.7	0.0	0.0	2349.2	-272.6 be)	0.0	2076.6
13050530	ST AN FDR (18)	0.0	0.0	0.0	0.0	0.0	0.0	0.0	0.0	0.0
13050535	INDEPENDENT	12715.1	0.0	6375.0	0.0	0.0	6340.1	-202.6 a)	0.0	6137.5
13050545	CONSOLIDATED F	8343.7	0.0	7820.6	0.0	0.0	523.1	-16.7 a)	0.0	506.4
	TOTAL	47613.7	5836.6	43860.0	466.7	0.0	9123.6	-1945.9	8456.8	15634.5

TABLE 23. 2002 STORED WATER ACCOUNTS - FALLS RIVER (ACRE-FEET)

NUMBER	NAME	STORAGE ALLOCATED	STORAGE OR WATER BANK PURCHASE, SUPPLY (-)	STORAGE USED	REVERTED TO WATER BANK FROM USER	RETURN TO SPACEHOLDER FROM WATER BANK	BALANCE	ADJUST-MENT	EXCESS USED	CARRY-OVER
13047305	YELLOWSTONE	3159.2	0.0	1526.4	0.0	0.0	1632.8	-148.4 bf)	0.0	1484.4
13047475	MARYSVILLE	14038.0	0.0	12210.8	0.0	0.0	1827.2	-1214.7 bg)	0.0	612.5
13047480	C ATCHLEY (10)	0.0	0.0	0.0	0.0	0.0	0.0	0.0	0.0	0.0
13047515	F & L GRIFFEL	203.9	0.0	41.7	0.0	0.0	162.2	-162.2 ax)	0.0	0.0
13047565	R BAUM	0.0	0.0	0.0	0.0	0.0	0.0	0.0	0.0	0.0
13047570	M KUEHL	94.6	0.0	0.0	0.0	0.0	94.6	-21.8 bh)	0.0	72.8
13047575	FARMERS OWN	5918.5	0.0	4060.3	0.0	0.0	1858.2	-1618.7 bi)	0.0	239.5
13047605	W SCAFE	27.6	0.0	39.5	0.0	0.0	-11.9	0.0	11.9	0.0
13047615	STURM #2 (10)	0.0	0.0	0.0	0.0	0.0	0.0	0.0	0.0	0.0
13047616	STURM #1 (10)	0.0	0.0	0.0	0.0	0.0	0.0	0.0	0.0	0.0
13047625	M GRIFFEL	75.1	0.0	21.8	0.0	0.0	53.3	-53.3 ax)	0.0	0.0
13047635	L LOOSLI #2	183.2	0.0	330.8	0.0	0.0	-147.6	147.6 bj)	0.0	0.0
13047681	CONANT CR CNL	1598.8	0.0	1010.4	0.0	0.0	588.4	-588.4 ax)	0.0	0.0
13047710	K NYBORG	94.8	0.0	53.0	0.0	0.0	41.8	-41.8 ax)	0.0	0.0
13047900	BOOM CR CANAL	499.8	0.0	519.9	0.0	0.0	-20.1	20.1 bk)	0.0	0.0
13048050	L ORME	41.2	0.0	83.1	0.0	0.0	-41.9	0.0	41.9	0.0
13048060	SQUIRL PMP #3	138.6	0.0	510.8	0.0	0.0	-372.2	372.2 bl)	0.0	0.0
13048080	D HARSHBARGER	0.0	0.0	313.6	0.0	0.0	-313.6	0.0	313.6	0.0
13048255	SQUIRL PMP #1	0.0	0.0	0.0	0.0	0.0	0.0	0.0	0.0	0.0
13048265	D ZUNDELL	0.0	0.0	0.0	0.0	0.0	0.0	0.0	0.0	0.0
13048275	L LOOSLI #3	145.9	0.0	185.3	0.0	0.0	-39.4	39.4 bj)	0.0	0.0
13048280	L LOOSLI #4	0.0	0.0	0.0	0.0	0.0	0.0	0.0	0.0	0.0
13048290	C LOOSLI #1	98.3	0.0	117.8	0.0	0.0	-19.5	0.0	19.5	0.0
13048350	J HILL	8.2	0.0	0.0	0.0	0.0	8.2	-8.2 ax)	0.0	0.0
13048430	D REYNOLDS	98.5	0.0	199.9	0.0	0.0	-101.4	0.0	101.4	0.0
13048440	C LOOSLI #2	103.0	0.0	276.9	0.0	0.0	-173.9	173.9 bm)	0.0	0.0
13048470	T POTTER	32.7	0.0	99.2	0.0	0.0	-66.5	0.0	66.5	0.0
13048475	ENTERPRISE	19789.7	0.0	14061.0	0.0	0.0	5728.7	-183.1 a)	0.0	5545.6
13048480	C ATCHLEY #2	0.0	0.0	0.0	0.0	0.0	0.0	0.0	0.0	0.0
13048485	R D MILLER	0.0	0.0	0.0	0.0	0.0	0.0	0.0	0.0	0.0
13048551	C ATCHLEY #1	0.0	0.0	0.0	0.0	0.0	0.0	0.0	0.0	0.0
13048556	W C DAVIS (10)	0.0	0.0	0.0	0.0	0.0	0.0	0.0	0.0	0.0
13048560	FALL R CANAL	2.1	5438.4 bc)	4759.3	679.1	0.0	2.1	-2.1 ax)	0.0	0.0
13048705	CHESTER	49.5	626.1 bc)	477.6	148.5	0.0	49.5	-49.5 ax)	0.0	0.0
13049008	MCBEE	220.8	0.0	221.4	0.0	0.0	-0.6	0.0	0.6	0.0
13049010	SILKEY	0.0	99.7 bc)	134.5	0.0	0.0	-34.8	0.0	34.8	0.0
13049015	CURR	0.0	18.5 bc)	51.1	0.0	0.0	-32.6	0.0	32.6	0.0
13049490	L LOOSLI #5	0.0	0.0	0.0	0.0	0.0	0.0	0.0	0.0	0.0
13049495	G BLANCHARD	24.6	0.0	24.9	0.0	0.0	-0.3	0.0	0.3	0.0
	TOTAL	46646.5	6182.7	41331.0	827.6	0.0	10670.6	-3339.0	623.3	7954.9

TABLE 24. 2002 STORED WATER ACCOUNTS - TETON RIVER (ACRE-FEET)

NUMBER	NAME	STORAGE ALLOCATED	STORAGE OR WATER BANK PURCHASE, SUPPLY (-)	STORAGE USED	REVERTED TO WATER BANK FROM USER	RETURN TO SPACEHOLDER FROM WATER BANK	BALANCE	ADJUST-MENT	EXCESS USED	CARRY-OVER
13053951	SOUTH PIPE	0.0	0.0	1354.1	0.0	0.0	-1354.1	1354.1 bj)	0.0	0.0
13053971	J RICKS	0.0	0.0	200.8	0.0	0.0	-200.8	200.8 bn)	0.0	0.0
13054031	BOELKE	0.0	0.0	759.0	0.0	0.0	-759.0	759.0 bj)	0.0	0.0
13054042	CLEMENTSVILLE	463.5	0.0	4064.7	0.0	0.0	-3601.2	3601.2 bo)	0.0	0.0
13054111	R & J BROWN	122.1	0.0	1927.8	0.0	0.0	-1805.7	1666.9 bj)	138.8	0.0
13054291	P L STOTT #1	4.9	0.0	0.0	0.0	0.0	4.9	-4.9 ax)	0.0	0.0
13054420	B PARKINSON	0.0	0.0	3122.2	0.0	0.0	-3122.2	3122.2 bj)	0.0	0.0
13054515	CANYON CR CNL	915.7	0.0	968.6	0.0	0.0	-52.9	0.0	52.9	0.0
13054577	G CRAPO	12.4	0.0	5.6	0.0	0.0	6.8	-6.8 ax)	0.0	0.0
13054590	P STEVENS	594.4	0.0	1130.2	0.0	0.0	-535.8	535.8 bp)	0.0	0.0
13054705	V SCHWENDIMAN	0.0	0.0	4137.6	0.0	0.0	-4137.6	4137.6 bj)	0.0	0.0
13054772	R B RICKS	0.0	0.0	625.0	0.0	0.0	-625.0	625.0 bj)	0.0	0.0
13054801	CANYON CR LAT	0.0	0.0	3024.9	0.0	0.0	-3024.9	2693.8 bj)	331.1	0.0
13054940	H BISCHOFF	0.0	0.0	0.0	0.0	0.0	0.0	0.0	0.0	0.0
13055030	WILFORD	0.0	2115.2 bc)	1992.7	122.5	0.0	0.0	0.0	0.0	0.0
13055040	TETON IRRIG	0.0	2154.2 bc)	890.7	1263.5	0.0	0.0	0.0	0.0	0.0
13055042	SIDDOWAY (15)	0.0	0.0	0.0	0.0	0.0	0.0	0.0	0.0	0.0
13055050	PIONEER	0.0	69.5 bc)	2.6	66.9	0.0	0.0	0.0	0.0	0.0
13055060	STEWART	228.6	0.0	10.4	0.0	0.0	218.2	-218.2 ax)	0.0	0.0
13055193	N BIRCH	16.4	0.0	20.4	0.0	0.0	-4.0	0.0	4.0	0.0
13055195	B LEAVITT	37.1	0.0	48.8	0.0	0.0	-11.7	0.0	11.7	0.0
13055205	PINCOCK-BYGTON	0.0	116.2 bc)	0.0	116.2	0.0	0.0	0.0	0.0	0.0
13055206	B HOLLIST	27.6	0.0	0.0	0.0	0.0	27.6	-27.6 ax)	0.0	0.0
13055210	TETON ISL FDR	2445.0	2131.5 bc)	5229.6	0.0	0.0	-653.1	-600.0 bq)	1253.1	0.0
13055245	SALEM UNION B	0.0	0.0	22.1	0.0	0.0	-22.1	0.0	22.1	0.0
13055263	J HARRIS	0.0	0.0	8.7	0.0	0.0	-8.7	8.7 br)	0.0	0.0
13055275	ROXANA	0.0	461.1 bc)	534.7	0.0	0.0	-73.6	73.6 bs)	0.0	0.0
13055280	ISLAND WARD	0.0	1420.8 bc)	1727.2	0.0	0.0	-306.4	0.0	306.4	0.0
13055295	SAUREY	0.0	67.2 bc)	613.7	0.0	0.0	-546.5	546.5 bt)	0.0	0.0
13055311	PINCOCK-GARNER	0.0	0.0	0.0	0.0	0.0	0.0	0.0	0.0	0.0
13055313	GARDNER-BEDDES	64.6	0.0	239.2	0.0	0.0	-174.6	0.0	174.6	0.0
13055314	BIGLER SLOUGH	0.0	31.9 bc)	25.4	6.5	0.0	0.0	0.0	0.0	0.0
13055315	WOODMANSEE-JSN	0.0	539.5 bc)	377.1	162.4	0.0	0.0	0.0	0.0	0.0
13055319	GODFREY-PARKIN	0.0	0.0	0.0	0.0	0.0	0.0	0.0	0.0	0.0
13055321	R R RICKS	119.8	0.0	218.4	0.0	0.0	-98.6	0.0	98.6	0.0
13055323	CITY OF REXBRG	0.0	0.0	4.0	0.0	0.0	-4.0	0.0	4.0	0.0
13055325	T BRUNSON	45.2	0.0	41.1	0.0	0.0	4.1	-4.1 ax)	0.0	0.0
13055327	J S WRIGHT	12.8	0.0	0.0	0.0	0.0	12.8	-12.8 ax)	0.0	0.0
13055334	REXBURG IRRIG	1875.8	0.0	1825.6	0.0	0.0	50.2	-50.2 ax)	0.0	0.0
	TOTAL	6985.9	9107.1	35152.9	1738.0	0.0	-20797.9	18400.6	2397.5	0.2

TABLE 25. 2002 STORED WATER ACCOUNTS - WILLOW CREEK (ACRE-FEET)

NUMBER	NAME	STORAGE ALLOCATED	STORAGE OR WATER BANK PURCHASE, SUPPLY (-)	STORAGE USED	REVERTED TO WATER BANK FROM USER	RETURN TO SPACEHOLDER FROM WATER BANK	BALANCE	ADJUST-MENT	EXCESS USED	CARRY-OVER
13057938	LOERTSCHER	0.0	0.0	0.0	0.0	0.0	0.0	0.0	0.0	0.0
13058015	BOYD FOSTER	0.0	0.0	756.8	0.0	0.0	-756.8	756.8 bu)	0.0	0.0
13058090	B JOHNSON	0.0	0.0	0.0	0.0	0.0	0.0	0.0	0.0	0.0
13058105	LOVELL # 1	0.0	0.0	0.0	0.0	0.0	0.0	0.0	0.0	0.0
13058125	FERGUSON	0.0	0.0	0.0	0.0	0.0	0.0	0.0	0.0	0.0
13058145	LOVELL # 2	0.0	0.0	0.0	0.0	0.0	0.0	0.0	0.0	0.0
13058165	W REID #1	0.0	0.0	0.0	0.0	0.0	0.0	0.0	0.0	0.0
13058210	SARGENT & SMRS	0.0	0.0	0.0	0.0	0.0	0.0	0.0	0.0	0.0
13058230	DURTSCHI PUMPS	0.0	0.0	0.0	0.0	0.0	0.0	0.0	0.0	0.0
13058250	W REED #2	0.0	0.0	0.0	0.0	0.0	0.0	0.0	0.0	0.0
13058265	FOSTER-SARGENT	0.0	0.0	0.0	0.0	0.0	0.0	0.0	0.0	0.0
13058270	SPERRY	0.0	0.0	0.0	0.0	0.0	0.0	0.0	0.0	0.0
13058290	ORVAL AVERY	0.0	0.0	0.0	0.0	0.0	0.0	0.0	0.0	0.0
13058310	ROY AVERY	0.0	0.0	0.0	0.0	0.0	0.0	0.0	0.0	0.0
13058330	STUCKI PUMPS	0.0	0.0	0.0	0.0	0.0	0.0	0.0	0.0	0.0
13058350	ORVAL AVRY PMP	0.0	0.0	0.0	0.0	0.0	0.0	0.0	0.0	0.0
13058370	ROY COOPER SND	0.0	0.0	0.0	0.0	0.0	0.0	0.0	0.0	0.0
13058380	ROY COOPER WIL	0.0	0.0	0.0	0.0	0.0	0.0	0.0	0.0	0.0
13058508	D KEELER	0.0	0.0	0.0	0.0	0.0	0.0	0.0	0.0	0.0
13058510	PROGRSV SND CK	0.0	0.0	0.0	0.0	0.0	0.0	0.0	0.0	0.0
13058512	BEAN	0.0	0.0	0.0	0.0	0.0	0.0	0.0	0.0	0.0
13058514	W & O COOPER	0.0	0.0	0.0	0.0	0.0	0.0	0.0	0.0	0.0
13058515	IDAHO FR SND C	0.0	0.0	1940.7	0.0	0.0	-1940.7	1940.7 bv)	0.0	0.0
13058519	DEMICK	0.0	0.0	0.0	0.0	0.0	0.0	0.0	0.0	0.0
13058530	PROGRSV WLW CK	0.0	0.0	2089.9	0.0	0.0	-2089.9	2089.9 bu)	0.0	0.0
	TOTAL	0.0	0.0	4787.4	0.0	0.0	-4787.4	4787.4	0.0	0.0

TABLE 26. 2002 STORED WATER ACCOUNTS - MISCELLANEOUS (ACRE-FEET)

NUMBER	NAME	STORAGE ALLOCATED	STORAGE OR WATER BANK PURCHASE, SUPPLY (-)	STORAGE USED	REVERTED TO WATER BANK FROM USER	RETURN TO SPACEHOLDER FROM WATER BANK	BALANCE	ADJUST-MENT	EXCESS USED	CARRY-OVER
99999100	POCATELLO CITY	0.0	0.0	0.0	0.0	0.0	0.0	0.0	0.0	0.0
99999150	FMC CORP	4819.6	-4819.6 bw)	0.0	0.0	0.0	0.0	0.0	0.0	0.0
99999200	FRE-MAD SNAKE	0.0	0.0	0.0	0.0	0.0	0.0	0.0	0.0	0.0
99999250	WYOMING COMPCT	0.0	0.0	0.0	0.0	0.0	0.0	0.0	0.0	0.0
99999300	PALISADES USRS	4928.7	-259.0	0.0	0.0	0.0	4669.7	-149.3 a)	0.0	4520.4
99999350	IDAHO POWER CO	43388.3	0.0	43388.3	0.0	0.0	0.0	D.0	0.0	0.0
99999400	BUREAU OF REC	3755.3	0.0	0.0	0.0	0.0	3755.3	-120.0 a)	0.0	3635.3
99999410	ARTESIAN IRR	2732.9	0.0	0.0	0.0	0.0	2732.9	-2732.9 bx)	0.0	0.0
99999500	SNAKE UNALC BK	0.0	0.0	0.0	0.0	0.0	0.0	0.0	0.0	0.0
99999525	FREE-MAD TRANS	0.0	0.0	0.0	0.0	0.0	0.0	0.0	0.0	0.0
99999550	FRE-MAD MISC	4209.9	0.0	0.0	0.0	0.0	4209.9	-134.6 a)	0.0	4075.3
99999600	F-M UNALLCATED	6499.7	-21104.0 bc)	0.0	0.0	3032.3	-11572.0	18814.0 by)	0.0	7242.0
99999700	MITIGATION INC	0.0	0.0	0.0	0.0	0.0	0.0	0.0	0.0	0.0
99999725	GROUND WTR EX	0.0	0.0	0.0	0.0	0.0	0.0	0.0	0.0	0.0
99999950	MILNER	10129.7	300.0 bz)	0.0	0.0	50.0	10479.7	-10479.7 ca)	0.0	0.0
99999990	OTHER	0.0	0.0	0.0	0.0	0.0	0.0	0.0	0.0	0.0
	TOTAL	80463.9	-25882.6	43388.3	0.0	3082.3	14275.3	5197.5	0.1	19472.8

FOOTNOTES

a) Adjustment to system carryover for storage spilled past Milner.
b) Storage transfer from A & B Irrigation to Boy Scout Pump.
c) Storage transfer from M & M Cattle to Foster Agro.
d) Groundwater mitigation storage.
e) 760.5 AF groundwater exchange pumping minus 2089.9 AF storage transfer to Willow Creek minus 756.8 AF storage transfer to B. Foster minus 12.8 AF adjustment to carryover for storage spilled past Milner.
f) 243.7 AF storage transfer to Foster Agro and 1.4 AF adjustment to carryover for storage spilled past Milner.
g) 490.0 AF storage transfer to Clark & Edwards Canal and 71.1 AF adjustment to carryover for storage spilled past Milner.
h) 25.0 AF storage transfer from Harrison Canal to Rudy Canal.
i) 490.0 AF storage transfer from Enterprize Canal minus 400.0 AF storage transfer to Rigby Canal for Foster minus 2.0 AF adjustment to carryover for storage spilled past Milner.
j) 13.6 AF groundwater mitigation minus 269.0 AF supplied to Mitigation Inc.
k) 400.0 AF storage transfer from Clark & Edwards Canal minus 75.0 storage transfer to Parks & Lewisville Canal minus 9.9 AF adjustment to carryover for storage spilled past Milner.
l) Storage transfer from Long Island Canal to White Island (240.0 AF), W. Dabell (139.0 AF), and N. Fullmer (76.8 AF).
m) Carryover supplied to Mitigation Inc.
n) 39.9 AF of groundwater mitigation minus 134.6 AF supplied to Mitigation Inc.
o) Storage transfer to White Island (240.0 AF), W. Dabelle (139.0 AF), N. Fullmer (76.8 AF), and 6.0 AF adjustment to carryover for storage spilled past Milner.
p) 35.0 groundwater mitigation minus 1,054.9 AF adjustment to carryover for storage spilled past Milner.
q) 75.0 AF storage transfer from Rigby Canal minus 38.2 AF adjustment to carryover for storage spilled past Milner.
r) Storage transfer to Sunnydell Canal from Lenroot Canal (200.0 AF) and L. Robinson (35.0 AF).
s) 1,180.2 AF of groundwater exchange pumping minus 3.7 AF adjustment to carryover for storage spilled past Milner.
t) 35.0 AF storage transfer to Sunnydell Canal minus 6.8 AF adjustment to carryover for storage spilled past Milner.
u) Storage use correction for temporary natural flow transfer.

v) 5000.0 AF storage transfer from Snake River Valley minus 11.5 AF adjustment to carryover for storage spilled past Milner.
w) 5,267.3 AF supplied to Mitigation Inc. and 90.0 AF rental for Bruce Hansen.
x) 245.0 AF storage transfer from Woodville Canal minus 185.1 AF adjustment to carryover for storage spilled past Milner.
y) 2,443.1 AF storage transfer to Sand Creek minus 502.4 AF adjustment to carryover for storage spilled past Milner.
z) 245.0 AF storage transfer to New Sweden minus 30.8 AF adjustment to carryover for storage spilled past Milner.
aa) 15,059.2 AF supplied to Mitigation Inc., 1,000.0 AF supplied to Magic Valley Groundwater District, and 200.0 AF supplied to City of Blackfoot.
ab) 5,000.0 AF storage exchange to Butte Market Lake and 529.3 AF adjustment to carryover for storage spilled past Milner.
ac) Mitigation Inc. storage from various suppliers.
ad) Storage transfer from Ft. Hall Michaud to Reservation Canal.
ae) 4,000.0 AF storage transfer to Aberdeen Canal and 81.0 AF adjustment to carryover for storage spilled past Milner.
af) 4,000.0 AF from Aberdeen Canal (2001 storage exchange) minus 6,000.0 AF to Aberdeen Canal (2002 storage exchange) minus 221.9 AF adjustment to carryover for storage spilled past Milner.
ag) 13,000.0 AF from A & B Irrigation (2002 storage exchange) minus 7,000.0 AF to A & B Irrigation (2001 storage exchange) plus 12,000.0 AF from Falls Irrigation (2002 storage exchange) minus 15,000.0 AF to Falls Irrigation (2001 storage exchange) plus 6,000.0 AF from Peoples Canal (2002 storage exchange) minus 4,000.0 AF to Peoples Canal (2001 storage exchange) plus 4,000.0 AF from New Lavaside Canal (2002 storage exchange) minus 183.7 AF adjustment to carryover for storage spilled past Milner.
ah) 887.1 AF supplied to Mitigation Inc. and 100.0 AF rental to City of Blackfoot.
ai) 5973.5 AF storage transfer to Reservation Canal minus 83.5 AF adjustment to carryover for storage spilled past Milner.
aj) 15,000.D AF from Aberdeen Canal (2001 storage exchange) minus 12,000.0 AF to Aberdeen Canal (2002 storage exchange) minus 166.9 AF adjustment to carryover for storage spilled past Milner.
ak) 2,651.3 groundwater mitigation minus 2,000.0 AF rental to Southwest Irrigation District.
al) Minidoka Irrigation District storage transfer to various users and 3372.5 AF adjustment to carryover for storage spilled past Milner.
am) Burley Irrigation District storage transfer to various users and 2,462.3 AF adjustment to carryover for storage spilled past Milner.
an) 24,000.0 AF from Twin Falls Canal (2001 storage exchange) plus 19,200.0 AF from Northside Canal (2001 storage exchange) plus 7,000.0 AF from Aberdeen Canal (2001 storage exchange) minus 13,000.0 AF to Aberdeen Canal (2002 storage exchange) minus 15.1 AF storage transfer to Boy Scout Pump minus 996.9 AF adjustment to carryover for storage spilled past Milner.
ao) 131.4 AF groundwater mitigation plus 1,000.0 AF rental for Southwest Irrigation District.
ap) 875.3 AF storage transfer from Artesian Irrigation minus 484.1 AF adjustment to carryover for storage spilled past Milner.
aq) 5,130.2 AF groundwater mitigation plus 8,000.0 AF rental for various groundwater districts.
au) 19,200.0 AF to A & B Irrigation (2001 storage exchange) minus 526.2 AF (11.8%) of Minidoka Credit reach loss minus 4,414.7 AF adjustment to carryover for storage spilled past Milner.
av) 14,189.4 AF groundwater mitigation plus 1,000.0 AF rental for Southwest Irrigation District.
aw) 1,857.6 AF storage transfer from Artesian Irrigaion minus 24,000.0 AF to A & B Irrigation (2001 storage exchange) minus 3,946.4 AF (88.2%) of Minidoka Credit reach loss minus 1,546.1 AF adjustment to carryover for storage spilled past Milner.
ax) Island Park carryover reverted to Fremont-Madison Irrigation District.
ay) 61.5 AF Island Park carryover reverted to Fremont-Madison and 1.8 AF adjustment to Palisades carryover for storage spilled past Milner.
az) 1.0 AF Island Park carryover reverted to Fremont-Madison and 0.1 AF adjustment to Palisades carryover for storage spilled past Milner.
ba) 95.6 AF Island Park carryover reverted to Fremont-Madison and 14.1 AF adjustment to Henrys Lake carryover for storage spilled past Milner.
bb) 784.6 AF Island Park carryover reverted to Fremont-Madison and 140.2 AF adjustment Henrys Lake carryover for storage spilled past Milner.
bc) Fremont-Madison/USBR exchange well water distributed to various spaceholders.
bd) 8.7 AF storage transfer to Jerry Harris and 2.7 AF adjustment to Henrys Lake carryover for storage spilled past Milner.
be) 204.0 AF Island Park carryover reverted to Fremont-Madison and 68.6 AF adjustment to Henrys Lake carryover for storage spilled past Milner.
bf) 99.4 AF Island Park carryover reverted to Fremon-Madison and 49.0 AF adjustment to Palisades carryover for storage spilled past Milner.
bg) 1,194.5 AF Island Park carryover reverted to Fremont-Madison and 49.0 AF adjustment to Palisades carryover for storage spilled past Milner.
bh) 19.4 AF Island Park carryover reverted to Fremont-Madison and 2.4 AF adjustment to Palsisades carryover for storage spilled past Milner.
bi) 1,610.8 AF Island Park carryover reverted to Fremont-Madison and 7.9 AF adjustment to Palisades carryover for storage spilled past Milner.
bj) Groundwater exchange well pumping.
bk) Storage transfer from Squirrel Creek Canal pumps.

bl) 510.8 AF Indian/Bergman Reservoir storage minus 20.1 AF storage transfer to Boom Creek Pump minus 118.5 AF Island Park carryover reverted to Fremont-Madison.
bm) 248.6 AF groundwater exchange pumping minus 74.7 AF Island Park carryover reverted to Fremont-Madison.
bn) 600.0 AF storage transfer from Teton Island Feeder for groundwater exchange pumping minus 399.2 AF Island Park carryover reverted to Fremont-Madison.
bo) 4,064.7 AF groundwater exchange well pumping minus 463.5 AF Island Park carryover reverted to Fremont-Madison.
bp) 609.3 AF groundwater exchange well pumping minus 73.5 AF Island Park carryover reverted to Fremont-Madison.
bq) Storage transfer to J Ricks Pump for groundwater exchange pumping.
br) Storage transfer from Salem Union Canal.
bs) 442.7 AF return flow correction minus 369.1 AF Island Park carryover reverted to Fremont-Madison.
bt) 613.7 AF return flow correction minus 67.2 AF Island Park carryover reverted to Fremont-Madison.
bu) Storage transfer from Anderson Canal.
bv) Storage transfer from Idaho Canal.
bw) Storage supplied for groundwater mitigation.
bx) Storage transfer to Milner Irrigation (875.3 AF) and Twin Falls Canal (1,857.6 AF).
by) 23,289.7 AF USBR groundwater exchange pumping plus 7,141.0 AF Island Park carryover reverted to Fremont-Madison minus 11,477.6 AF Henrys Fork excess storage use minus 239.1 AF adjustment to carryover for storage spilled past Milner.
bz) Storage rental to City of Blackfoot.
ca) 821.4 AF excess groundwater exchange pumping plus 390.4 AF Willow Creek correction minus 4,728.7 AF gain averaging adjustment minus 1,056.4 AF return flow corrections minus 510.8 AF Indian/Bergman Reservoir storage adjustment minus 9.0 AF storage adjustment to Hill-Pettinger Canal and L Hill pumps minus 5,386.6 AF of storage past Milner.

TABLE 27. SUMMARY BY REACH OF 2002 STORED WATER ACCOUNTS IN WATER DISTRICT 1 (ACRE-FEET)

REACH	STORAGE ALLOCATED	STORAGE OR WATER BANK PURCHASE, SUPPLY (-)	STORAGE USED	REVERTED TO WATER BANK FROM USER	RETURN TO SPACEHOLDER FROM WATER BANK	BALANCE	ADJUST-MENT	EXCESS USED	CARRY-OVER
IRWIN TO LORENZO	168690.6	-3057.3	158622.7	0.0	0.0	7010.6	-1314.4	5072.7	10769.0
LORENZO TO BLACKFOOT	438978.6	-17389.1	362997.9	50.0	0.0	58541.6	4967.0	1386.0	64894.7
BLACKFOOT TO MILNER	2038740.4	25202.6	1619044.0	0.0	0.0	444899.0	-24630.1	759.9	421028.8
MAIN STEM HENRYS FRK	47613.7	5836.6	43860.0	466.7	0.0	9123.6	-1945.9	8456.8	15634.5
FALLS RIVER	46646.5	6182.7	41331.0	827.6	0.0	10670.6	-3339.0	623.3	7954.9
TETON RIVER	6985.9	9107.1	35152.9	1738.0	0.0	-20797.9	18400.6	2397.5	0.2
WILLOW CREEK	0.0	0.0	4787.4	0.0	0.0	-4787.4	4787.4	0.0	0.0
MISCELLANEOUS	80463.9	-25882.6	43388.3	0.0	3082.3	14275.3	5197.5	0.1	19472.8
TOTAL	2828119.7	0.0	2309184.2	3082.3	3082.3	518935.5	2123.1	18696.3	539754.9

2002 WATER DISTRICT 1 RESERVOIR CARRYOVER STORAGE BY USER (ACRE-FEET)

IRWIN TO LORENZO

NUMBER	USER	CARRYOVER	JACKSON	PALISADES	PAL USR	PAL WWS	HNRYS L	ISL PRK	GRSSY L	RIRIE	AM FALLS	WALCOTT
13010500	JACKSON LAKE	0.0	0.0	0.0	0.0	0.0	0.0	0.0	0.0	0.0	0.0	0.0
13032450	PALISADES	0.0	0.0	0.0	0.0	0.0	0.0	0.0	0.0	0.0	0.0	0.0
13032510	P BIRD	27.8	0.0	0.0	27.8	0.0	0.0	0.0	0.0	0.0	0.0	0.0
13032515	BOY SCOUT PUMP	0.0	0.0	0.0	0.0	0.0	0.0	0.0	0.0	0.0	0.0	0.0
13032520	A ROSTAD	224.0	0.0	0.0	224.0	0.0	0.0	0.0	0.0	0.0	0.0	0.0
13032920	R ROSE	16.8	0.0	0.0	16.8	0.0	0.0	0.0	0.0	0.0	0.0	0.0
13033010	PALISADES CNL	399.2	0.0	0.0	399.2	0.0	0.0	0.0	0.0	0.0	0.0	0.0
13033643	W FLEMING	0.0	0.0	0.0	0.0	0.0	0.0	0.0	0.0	0.0	0.0	0.0
13033650	D WEEKS	0.0	0.0	0.0	0.0	0.0	0.0	0.0	0.0	0.0	0.0	0.0
13033670	R JACOBSON	0.0	0.0	0.0	0.0	0.0	0.0	0.0	0.0	0.0	0.0	0.0
13033690	J CHECK	0.0	0.0	0.0	0.0	0.0	0.0	0.0	0.0	0.0	0.0	0.0
13034460	L JACOBSON	114.8	0.0	0.0	114.8	0.0	0.0	0.0	0.0	0.0	0.0	0.0
13037305	I SPAULOING	0.0	0.0	0.0	0.0	0.0	0.0	0.0	0.0	0.0	0.0	0.0
13037490	FOSTER AGRO	0.0	0.0	0.0	0.0	0.0	0.0	0.0	0.0	0.0	0.0	0.0
13037505	ANDERSON	389.1	389.1	0.0	0.0	0.0	0.0	0.0	0.0	0.0	0.0	0.0
13037510	M &M CATTLE	41.3	0.0	0.0	41.3	0.0	0.0	0.0	0.0	0.0	0.0	0.0
13037855	M NEWBY #1	0.0	0.0	0.0	0.0	0.0	0.0	0.0	0.0	0.0	0.0	0.0
13037860	NEWBY #2 (19)	0.0	0.0	0.0	0.0	0.0	0.0	0.0	0.0	0.0	0.0	0.0
13037880	NEWBY #3 (19)	0.0	0.0	0.0	0.0	0.0	0.0	0.0	0.0	0.0	0.0	0.0
13037975	EAGLE ROCK (1)	0.0	0.0	0.0	0.0	0.0	0.0	0.0	0.0	0.0	0.0	0.0
13037980	FARMERS FRIENO	410.4	410.4	0.0	0.0	0.0	0.0	0.0	0.0	0.0	0.0	0.0
13037985	ENTERPRISE	2152.6	2152.6	0.0	0.0	0.0	0.0	0.0	0.0	0.0	0.0	0.0
13037997	C HICKMAN	3.0	0.0	0.0	3.0	0.0	0.0	0.0	0.0	0.0	0.0	0.0
13038025	BUTLER ISLAND	0.0	0.0	0.0	0.0	0.0	0.0	0.0	0.0	0.0	0.0	0.0
13038030	ROSS AND RAND	23.6	0.0	0.0	23.6	0.0	0.0	0.0	0.0	0.0	0.0	0.0
13038050	STEELE	0.0	0.0	0.0	0.0	0.0	0.0	0.0	0.0	0.0	0.0	0.0
13038055	HARRISON	0.0	0.0	0.0	0.0	0.0	0.0	0.0	0.0	0.0	0.0	0.0
13038065	CHENEY (11)	0.0	0.0	0.0	0.0	0.0	0.0	0.0	0.0	0.0	0.0	0.0
13038079	J BROWN	0.0	0.0	0.0	0.0	0.0	0.0	0.0	0.0	0.0	0.0	0.0
13038080	BUTLER ISL #2	335.9	0.0	0.0	335.9	0.0	0.0	0.0	0.0	0.0	0.0	0.0
13038084	G SCOTT (11)	0.0	0.0	0.0	0.0	0.0	0.0	0.0	0.0	0.0	0.0	0.0
13038085	RUDY	0.0	0.0	0.0	0.0	0.0	0.0	0.0	0.0	0.0	0.0	0.0
13038090	LOWDER SLOUGH	0.0	0.0	0.0	0.0	0.0	0.0	0.0	0.0	0.0	0.0	0.0
13038098	KITE & NORD	0.0	0.0	0.0	0.0	0.0	0.0	0.0	0.0	0.0	0.0	0.0
13038110	BURGESS	543.5	543.5	0.0	0.0	0.0	0.0	0.0	0.0	0.0	0.0	0.0
13038113	M H HILL	0.0	0.0	0.0	0.0	0.0	0.0	0.0	0.0	0.0	0.0	0.0
13038115	CLARK & EDWRDS	60.5	0.0	54.1	0.0	6.4	0.0	0.0	0.0	0.0	0.0	0.0
13038145	CROFT	0.0	0.0	0.0	0.0	0.0	0.0	0.0	0.0	0.0	0.0	0.0
13038147	A ZAUGG	0.0	0.0	0.0	0.0	0.0	0.0	0.0	0.0	0.0	0.0	0.0
13038148	G HOLMAN	0.0	0.0	0.0	0.0	0.0	0.0	0.0	0.0	0.0	0.0	0.0
13038149	G MUMA	26.0	0.0	0.0	26.0	0.0	0.0	0.0	0.0	0.0	0.0	0.0

20030302

2002 WATER DISTRICT 1 RESERVOIR CARRYOVER STORAGE BY USER (ACRE-FEET)

IRWIN TO LORENZO

NUMBER	USER	CARRYOVER	JACKSON	PALISADES	PAL USR	PAL WWS	HNRYS L	ISL PRK	GRSSY L	RIRIE	AM FALLS	WALCOTT
13038150	EAST LABELLE	51.6	0.0	0.0	0.0	51.6	0.0	0.0	0.0	0.0	0.0	0.0
13038151	B GROVER	0.0	0.0	0.0	0.0	0.0	0.0	0.0	0.0	0.0	0.0	0.0
13038179	RIGBY LAT (3)	0.0	0.0	0.0	0.0	0.0	0.0	0.0	0.0	0.0	0.0	0.0
13038180	RIGBY	299.5	0.0	0.0	0.0	299.5	0.0	0.0	0.0	0.0	0.0	0.0
13038183	K FOSTER	0.0	0.0	0.0	0.0	0.0	0.0	0.0	0.0	0.0	0.0	0.0
13038201	WHITE ISLAND	0.0	0.0	0.0	0.0	0.0	0.0	0.0	0.0	0.0	0.0	0.0
13038204	DILTS LAT (2)	0.0	0.0	0.0	0.0	0.0	0.0	0.0	0.0	0.0	0.0	0.0
13038205	DILTS	113.5	113.5	0.0	0.0	0.0	0.0	0.0	0.0	0.0	0.0	0.0
13038210	ISLAND	534.2	0.0	534.2	0.0	0.0	0.0	0.0	0.0	0.0	0.0	0.0
13038225	W LBL & LONG I	182.0	0.0	182.0	0.0	0.0	0.0	0.0	0.0	0.0	0.0	0.0
13038305	PARKS & LEWSVL	1156.9	0.0	1156.9	0.0	0.0	0.0	0.0	0.0	0.0	0.0	0.0
13038315	NORTH RIGBY	278.4	0.0	278.4	0.0	0.0	0.0	0.0	0.0	0.0	0.0	0.0
13038331	JEFF HILLS ELC	0.0	0.0	0.0	0.0	0.0	0.0	0.0	0.0	0.0	0.0	0.0
13038332	JEFF HILLS ENG	0.0	0.0	0.0	0.0	0.0	0.0	0.0	0.0	0.0	0.0	0.0
13038340	WHITE DCH (3A)	0.0	0.0	0.0	0.0	0.0	0.0	0.0	0.0	0.0	0.0	0.0
13038352	D PHILLIPS	12.5	0.0	0.0	12.5	0.0	0.0	0.0	0.0	0.0	0.0	0.0
13038360	BRAMWELL	0.0	0.0	0.0	0.0	0.0	0.0	0.0	0.0	0.0	0.0	0.0
13038362	ELLIS (12)	0.0	0.0	0.0	0.0	0.0	0.0	0.0	0.0	0.0	0.0	0.0
13038365	FRESH PAC	0.0	0.0	0.0	0.0	0.0	0.0	0.0	0.0	0.0	0.0	0.0
13038371	J T JONES	0.0	0.0	0.0	0.0	0.0	0.0	0.0	0.0	0.0	0.0	0.0
13038372	C JONES (3A)	0.0	0.0	0.0	0.0	0.0	0.0	0.0	0.0	0.0	0.0	0.0
13038373	N TAYLOR (3A)	0.0	0.0	0.0	0.0	0.0	0.0	0.0	0.0	0.0	0.0	0.0
13038382	W DABELL	0.0	0.0	0.0	0.0	0.0	0.0	0.0	0.0	0.0	0.0	0.0
13038384	D STOKER	0.0	0.0	0.0	0.0	0.0	0.0	0.0	0.0	0.0	0.0	0.0
13038386	J N ERICKSON	689.1	0.0	0.0	689.1	0.0	0.0	0.0	0.0	0.0	0.0	0.0
13038387	NELSON	100.8	0.0	0.0	100.8	0.0	0.0	0.0	0.0	0.0	0.0	0.0
13038388	MATTSON-CRAIG	0.0	0.0	0.0	0.0	0.0	0.0	0.0	0.0	0.0	0.0	0.0
13038392	SUNNYOELL	0.0	0.0	0.0	0.0	0.0	0.0	0.0	0.0	0.0	0.0	0.0
13038393	B COVINGTON	111.2	0.0	0.0	111.2	0.0	0.0	0.0	0.0	0.0	0.0	0.0
13038405	T PARKINSON	0.0	0.0	0.0	0.0	0.0	0.0	0.0	0.0	0.0	0.0	0.0
13038410	R GROVER	200.8	0.0	0.0	200.8	0.0	0.0	0.0	0.0	0.0	0.0	0.0
13038416	T CHENEY	0.0	0.0	0.0	0.0	0.0	0.0	0.0	0.0	0.0	0.0	0.0
13038417	D CHENEY	14.0	0.0	0.0	14.0	0.0	0.0	0.0	0.0	0.0	0.0	0.0
13038422	L ROBINSON	207.5	0.0	0.0	207.5	0.0	0.0	0.0	0.0	0.0	0.0	0.0
13038426	LENROOT	0.0	0.0	0.0	0.0	0.0	0.0	0.0	0.0	0.0	0.0	0.0
13038428	G BURNS	0.0	0.0	0.0	0.0	0.0	0.0	0.0	0.0	0.0	0.0	0.0
13038431	REIO	523.0	523.0	0.0	0.0	0.0	0.0	0.0	0.0	0.0	0.0	0.0
13038434	TEXAS & LIBRTY	1525.0	0.0	659.5	0.0	865.5	0.0	0.0	0.0	0.0	0.0	0.0
13038435	BANNOCK JIM	0.0	0.0	0.0	0.0	0.0	0.0	0.0	0.0	0.0	0.0	0.0
13038436	HILL PETTINGER	0.0	0.0	0.0	0.0	0.0	0.0	0.0	0.0	0.0	0.0	0.0
13038437	NELSON COREY	0.0	0.0	0.0	0.0	0.0	0.0	0.0	0.0	0.0	0.0	0.0
13038438	L HILL	0.0	0.0	0.0	0.0	0.0	0.0	0.0	0.0	0.0	0.0	0.0
	TOTAL	10769.0	4132.2	2865.2	2548.6	1223.0	0.0	0.0	0.0	0.0	0.0	0.0

20030302

2002 WATER DISTRICT 1 RESERVOIR CARRYOVER STORAGE BY USER (ACRE-FEET)

LORENZO TO BLACKFOOT

NUMBER	USER	CARRYOVER	JACKSON	PALISADES	PAL USR	PAL WWS	HNRYS L	ISL PRK	GRSSY L	RIRIE	AM FALLS	WALCOTT
13057012	LA HARTERT (4)	0.0	0.0	0.0	0.0	0.0	0.0	0.0	0.0	0.0	0.0	0.0
13057014	MILLR-BARNS(4)	0.0	0.0	0.0	0.0	0.0	0.0	0.0	0.0	0.0	0.0	0.0
13057015	R MILLER (4)	0.0	0.0	0.0	0.0	0.0	0.0	0.0	0.0	0.0	0.0	0.0
13057018	BOYLE #1 (4)	0.0	0.0	0.0	0.0	0.0	0.0	0.0	0.0	0.0	0.0	0.0
13057021	BOYLE #2 (4)	0.0	0.0	0.0	0.0	0.0	0.0	0.0	0.0	0.0	0.0	0.0
13057025	BUTTE & MRKT L	347.0	347.0	0.0	0.0	0.0	0.0	0.0	0.0	0.0	0.0	0.0
13057030	BEAR TRAP	0.0	0.0	0.0	0.0	0.0	0.0	0.0	0.0	0.0	0.0	0.0
13057038	WALKER FARMS	0.0	0.0	0.0	0.0	0.0	0.0	0.0	0.0	0.0	0.0	0.0
13057046	M TOMCHAK	0.0	0.0	0.0	0.0	0.0	0.0	0.0	0.0	0.0	0.0	0.0
13057090	A WILDE PUMP	0.0	0.0	0.0	0.0	0.0	0.0	0.0	0.0	0.0	0.0	0.0
13057097	N FULLMER	0.0	0.0	0.0	0.0	0.0	0.0	0.0	0.0	0.0	0.0	0.0
13057105	D BOYCE	0.0	0.0	0.0	0.0	0.0	0.0	0.0	0.0	0.0	0.0	0.0
13057106	B TOMCHAK #1	0.0	0.0	0.0	0.0	0.0	0.0	0.0	0.0	0.0	0.0	0.0
13057107	C BOYCE	69.3	0.0	0.0	69.3	0.0	0.0	0.0	0.0	0.0	0.0	0.0
13057114	STIENKE-MRDOCK	270.2	0.0	0.0	270.2	0.0	0.0	0.0	0.0	0.0	0.0	0.0
13057115	L CRLSN N (13)	0.0	0.0	0.0	0.0	0.0	0.0	0.0	0.0	0.0	0.0	0.0
13057116	B TOMCHAK #2	0.0	0.0	0.0	0.0	0.0	0.0	0.0	0.0	0.0	0.0	0.0
13057117	L CRLSN S (13)	0.0	0.0	0.0	0.0	0.0	0.0	0.0	0.0	0.0	0.0	0.0
13057118	H BROWN	0.0	0.0	0.0	0.0	0.0	0.0	0.0	0.0	0.0	0.0	0.0
13057120	KINGSTON NTH	0.0	0.0	0.0	0.0	0.0	0.0	0.0	0.0	0.0	0.0	0.0
13057121	G OFFUT (13)	0.0	0.0	0.0	0.0	0.0	0.0	0.0	0.0	0.0	0.0	0.0
13057122	KINGSTON STH	0.0	0.0	0.0	0.0	0.0	0.0	0.0	0.0	0.0	0.0	0.0
13057123	BEAR ISL NTH	69.3	69.3	0.0	0.0	0.0	0.0	0.0	0.0	0.0	0.0	0.0
13057124	BEAR ISL WEST	46.3	0.0	0.0	0.0	0.0	0.0	0.0	0.0	0.0	46.3	0.0
13057125	OSGOOD	2927.3	2927.3	0.0	0.0	0.0	0.0	0.0	0.0	0.0	0.0	0.0
13057126	CLEMENTS	0.0	0.0	0.0	0.0	0.0	0.0	0.0	0.0	0.0	0.0	0.0
13057130	KENNEDY	475.7	148.8	0.0	327.0	0.0	0.0	0.0	0.0	0.0	0.0	0.0
13057135	GREAT WESTERN	5607.4	5607.4	0.0	0.0	0.0	0.0	0.0	0.0	0.0	0.0	0.0
13057140	L HANSEN	0.0	0.0	0.0	0.0	0.0	0.0	0.0	0.0	0.0	0.0	0.0
13057141	A ZOHNER	0.0	0.0	0.0	0.0	0.0	0.0	0.0	0.0	0.0	0.0	0.0
13057142	V CENELL	40.0	0.0	0.0	40.0	0.0	0.0	0.0	0.0	0.0	0.0	0.0
13057143	M BOAM	0.0	0.0	0.0	0.0	0.0	0.0	0.0	0.0	0.0	0.0	0.0
13057144	M MACKAY (13)	0.0	0.0	0.0	0.0	0.0	0.0	0.0	0.0	0.0	0.0	0.0
13057145	IDAHO	15217.0	9841.1	5375.9	0.0	0.0	0.0	0.0	0.0	0.0	0.0	0.0
13057171	A BUTIKOFER	0.0	0.0	0.0	0.0	0.0	0.0	0.0	0.0	0.0	0.0	0.0
13057250	PORTER (17)	0.0	0.0	0.0	0.0	0.0	0.0	0.0	0.0	0.0	0.0	0.0

20030302

2002 WATER DISTRICT 1 RESERVOIR CARRYOVER STORAGE BY USER (ACRE-FEET)

LORENZO TO BLACKFOOT

NUMBER	USER	CARRYOVER	JACKSON	PALISADES	PAL USR	PAL WWS	HNRYS L	ISL PRK	GRSSY L	RIRIE	AM FALLS	WALCOTT
13059050	IDAHO FLS POWR	0.0	0.0	0.0	0.0	0.0	0.0	0.0	0.0	0.0	0.0	0.0
13059486	IF MONROC LRG	0.0	0.0	0.0	0.0	0.0	0.0	0.0	0.0	0.0	0.0	0.0
13059490	IF MONROC LYNS	0.0	0.0	0.0	0.0	0.0	0.0	0.0	0.0	0.0	0.0	0.0
13059505	WOODVILLE	934.1	934.1	0.0	0.0	0.0	0.0	0.0	0.0	0.0	0.0	0.0
13059510	WOODVL PMP #1	0.0	0.0	0.0	0.0	0.0	0.0	0.0	0.0	0.0	0.0	0.0
13059515	WOODVL PMP #2	0.0	0.0	0.0	0.0	0.0	0.0	0.0	0.0	0.0	0.0	0.0
13059520	WOODVL SIPH	0.0	0.0	0.0	0.0	0.0	0.0	0.0	0.0	0.0	0.0	0.0
13059523	IDAHO PUMP	0.0	0.0	0.0	0.0	0.0	0.0	0.0	0.0	0.0	0.0	0.0
13059525	SNAKE RIVER VY	16031.1	16031.1	0.0	0.0	0.0	0.0	0.0	0.0	0.0	0.0	0.0
13060055	P HILL (14)	0.0	0.0	0.0	0.0	0.0	0.0	0.0	0.0	0.0	0.0	0.0
13060500	RESERV MITIG	0.0	0.0	0.0	0.0	0.0	0.0	0.0	0.0	0.0	0.0	0.0
13060501	RESERVATION	0.0	0.0	0.0	0.0	0.0	0.0	0.0	0.0	0.0	0.0	0.0
13061430	BLACKFOOT	3162.9	3162.9	0.0	0.0	0.0	0.0	0.0	0.0	0.0	0.0	0.0
13061520	NEW LAVA SIDE	2452.3	0.0	2452.3	0.0	0.0	0.0	0.0	0.0	0.0	0.0	0.0
13061521	R ADAMS #1 (5)	0.0	0.0	0.0	0.0	0.0	0.0	0.0	0.0	0.0	0.0	0.0
13061522	R ADAMS #2 (5)	0.0	0.0	0.0	0.0	0.0	0.0	0.0	0.0	0.0	0.0	0.0
13061525	PEOPLES	6720.3	6720.3	0.0	0.0	0.0	0.0	0.0	0.0	0.0	0.0	0.0
13061610	ABERDEEEN	5562.4	5562.4	0.0	0.0	0.0	0.0	0.0	0.0	0.0	0.0	0.0
13061625	SWID	0.0	0.0	0.0	0.0	0.0	0.0	0.0	0.0	0.0	0.0	0.0
13061650	CORBETT	2008.8	1458.7	550.1	0.0	0.0	0.0	0.0	0.0	0.0	0.0	0.0
13061670	NIELSON-HANSEN	0.0	0.0	0.0	0.0	0.0	0.0	0.0	0.0	0.0	0.0	0.0
13061677	R LAMBERT (7)	0.0	0.0	0.0	0.0	0.0	0.0	0.0	0.0	0.0	0.0	0.0
13061685	K CHRISTSN (6)	0.0	0.0	0.0	0.0	0.0	0.0	0.0	0.0	0.0	0.0	0.0
13061705	RIVERSIDE	706.3	0.0	308.5	0.0	397.8	0.0	0.0	0.0	0.0	0.0	0.0
13061995	DANSKIN	1037.3	0.0	163.9	0.0	873.4	0.0	0.0	0.0	0.0	0.0	0.0
13062050	TREGO	0.0	0.0	0.0	0.0	0.0	0.0	0.0	0.0	0.0	0.0	0.0
13062502	MONROC BLKFOOT	0.0	0.0	0.0	0.0	0.0	0.0	0.0	0.0	0.0	0.0	0.0
13062503	WEARYRICK	153.3	0.0	0.0	0.0	153.3	0.0	0.0	0.0	0.0	0.0	0.0
13062506	WATSON	998.1	0.0	998.1	0.0	0.0	0.0	0.0	0.0	0.0	0.0	0.0
13062507	PARSONS	58.4	0.0	58.4	0.0	0.0	0.0	0.0	0.0	0.0	0.0	0.0
	TOTAL	64894.7	52810.2	9907.2	706.5	1424.5	0.0	0.0	0.0	0.0	46.3	0.0

2002 WATER DISTRICT 1 RESERVOIR CARRYOVER STORAGE BY USER (ACRE-FEET)

BLACKFOOT TO MILNER

NUMBER	USER	CARRYOVER	JACKSON	PALISADES	PAL USR	PAL WWS	HNRYS L	ISL PRK	GRSSY L	RIRIE	AM FALLS	WALCOTT
13075900	FT HALL MCHAUD	2529.7	0.0	0.0	0.0	0.0	0.0	0.0	0.0	0.0	2529.7	0.0
13076400	FALLS IRRIG	5053.8	0.0	5053.8	0.0	0.0	0.0	0.0	0.0	0.0	0.0	0.0
13076500	AMERICAN FALLS	0.0	0.0	0.0	0.0	0.0	0.0	0.0	0.0	0.0	0.0	0.0
13076751	AMERICAN F LTF	0.0	0.0	0.0	0.0	0.0	0.0	0.0	0.0	0.0	0.0	0.0
13077652	M OSBORN	0.0	0.0	0.0	0.0	0.0	0.0	0.0	0.0	0.0	0.0	0.0
13077755	CALL FARMS	0.0	0.0	0.0	0.0	0.0	0.0	0.0	0.0	0.0	0.0	0.0
13077775	R EVANS	0.0	0.0	0.0	0.0	0.0	0.0	0.0	0.0	0.0	0.0	0.0
13080000	MINIDOKA NTH S	102138.9	102138.9	0.0	0.0	0.0	0.0	0.0	0.0	0.0	0.0	0.0
13080500	MINIDOKA S	74572.8	0.0	35209.9	0.0	2618.5	0.0	0.0	0.0	0.0	36744.4	0.0
13081000	LAKE WALCOTT	0.0	0.0	0.0	0.0	0.0	0.0	0.0	0.0	0.0	0.0	0.0
13081400	MINIDOKA POWER	0.0	0.0	0.0	0.0	0.0	0.0	0.0	0.0	0.0	0.0	0.0
13084590	E HERBERT	0.0	0.0	0.0	0.0	0.0	0.0	0.0	0.0	0.0	0.0	0.0
13084598	MID MISC	0.0	0.0	0.0	0.0	0.0	0.0	0.0	0.0	0.0	0.0	0.0
13084599	MILNER MISC	0.0	0.0	0.0	0.0	0.0	0.0	0.0	0.0	0.0	0.0	0.0
13084610	LAW-KER FAMRS	0.0	0.0	0.0	0.0	0.0	0.0	0.0	0.0	0.0	0.0	0.0
13084640	BURLEY GC	0.0	0.0	0.0	0.0	0.0	0.0	0.0	0.0	0.0	0.0	0.0
13084650	CITY OF BURLEY	0.0	0.0	0.0	0.0	0.0	0.0	0.0	0.0	0.0	0.0	0.0
13084655	SIMPLOT FTLZR	0.0	0.0	0.0	0.0	0.0	0.0	0.0	0.0	0.0	0.0	0.0
13084690	AMALGA SUGAR	0.0	0.0	0.0	0.0	0.0	0.0	0.0	0.0	0.0	0.0	0.0
13084710	R TILLEY PUMP	0.0	0.0	0.0	0.0	0.0	0.0	0.0	0.0	0.0	0.0	0.0
13084720	COORS BREW	0.0	0.0	0.0	0.0	0.0	0.0	0.0	0.0	0.0	0.0	0.0
13084725	K SANDMANN	0.0	0.0	0.0	0.0	0.0	0.0	0.0	0.0	0.0	0.0	0.0
13085270	H SCHODDE	0.0	0.0	0.0	0.0	0.0	0.0	0.0	0.0	0.0	0.0	0.0
13085275	BAR-U-RANCH #1	1393.6	0.0	1144.0	249.5	0.0	0.0	0.0	0.0	0.0	0.0	0.0
13085300	BAR-U-RANCH #2	1027.4	0.0	819.4	208.0	0.0	0.0	0.0	0.0	0.0	0.0	0.0
13085390	M HOBSON	0.0	0.0	0.0	0.0	0.0	0.0	0.0	0.0	0.0	0.0	0.0
13085400	V HOBSON	0.0	0.0	0.0	0.0	0.0	0.0	0.0	0.0	0.0	0.0	0.0
13085500	A & B IRR DIST	30191.5	0.0	9703.3	0.0	0.0	0.0	0.0	0.0	0.0	20488.2	0.0
13085800	PA LATERAL (9)	0.0	0.0	0.0	0.0	0.0	0.0	0.0	0.0	0.0	0.0	0.0
13086000	MILNER IRRIG	14662.3	0.0	14662.3	0.0	0.0	0.0	0.0	0.0	0.0	0.0	0.0
13086510	A LATERAL (9)	0.0	0.0	0.0	0.0	0.0	0.0	0.0	0.0	0.0	0.0	0.0
13086512	J BRUNE	0.0	0.0	0.0	0.0	0.0	0.0	0.0	0.0	0.0	0.0	0.0
13086520	NS XCUT GD (9)	0.0	0.0	0.0	0.0	0.0	0.0	0.0	0.0	0.0	0.0	0.0
13086530	RES DIST #2	8931.6	0.0	0.0	0.0	0.0	0.0	0.0	0.0	0.0	8931.6	0.0
13087000	NRTHSDE TWIN F	133702.3	100424.2	0.0	0.0	33278.1	0.0	0.0	0.0	0.0	0.0	0.0
13087500	TWIN FALLS STH	46824.8	44709.7	0.0	0.0	0.0	0.0	0.0	0.0	0.0	2115.1	0.0
	TOTAL	421028.8	247272.7	66592.7	457.5	35896.6	0.0	0.0	0.0	0.0	70809.1	0.0

2002 WATER DISTRICT 1 RESERVOIR CARRYOVER STORAGE BY USER (ACRE-FEET)

MAIN STEM HENRYS FRK

NUMBER	USER	CARRYOVER	JACKSON	PALISADES	PAL USR	PAL WWS	HNRYS L	ISL PRK	GRSSY L	RIRIE	AM FALLS	WALCOTT
13039000	HENRYS LAKE	0.0	0.0	0.0	0.0	0.0	0.0	0.0	0.0	0.0	0.0	0.0
13042000	ISLAND PARK	0.0	0.0	0.0	0.0	0.0	0.0	0.0	0.0	0.0	0.0	0.0
13042600	ASHTON POWER	0.0	0.0	0.0	0.0	0.0	0.0	0.0	0.0	0.0	0.0	0.0
13045655	G MAROTZ	0.0	0.0	0.0	0.0	0.0	0.0	0.0	0.0	0.0	0.0	0.0
13045675	L CHERRY	46.5	0.0	0.0	46.5	0.0	0.0	0.0	0.0	0.0	0.0	0.0
13045705	F HOWELL	0.0	0.0	0.0	0.0	0.0	0.0	0.0	0.0	0.0	0.0	0.0
13045710	D WOODRUFF	0.0	0.0	0.0	0.0	0.0	0.0	0.0	0.0	0.0	0.0	0.0
13045721	E G HOWELL #1	0.0	0.0	0.0	0.0	0.0	0.0	0.0	0.0	0.0	0.0	0.0
13045724	E G HOWELL #2	0.0	0.0	0.0	0.0	0.0	0.0	0.0	0.0	0.0	0.0	0.0
13045727	E G HOWELL #3	0.0	0.0	0.0	0.0	0.0	0.0	0.0	0.0	0.0	0.0	0.0
13045755	T HOWELL	0.0	0.0	0.0	0.0	0.0	0.0	0.0	0.0	0.0	0.0	0.0
13045780	R LEE	0.0	0.0	0.0	0.0	0.0	0.0	0.0	0.0	0.0	0.0	0.0
13045805	Z J EGBERT #1	0.0	0.0	0.0	0.0	0.0	0.0	0.0	0.0	0.0	0.0	0.0
13045807	R RITCHEY	0.0	0.0	0.0	0.0	0.0	0.0	0.0	0.0	0.0	0.0	0.0
13045810	R STEWART #1	0.0	0.0	0.0	0.0	0.0	0.0	0.0	0.0	0.0	0.0	0.0
13045811	R STEWART #2	0.0	0.0	0.0	0.0	0.0	0.0	0.0	0.0	0.0	0.0	0.0
13045813	Z J EGBERT #2	0.0	0.0	0.0	0.0	0.0	0.0	0.0	0.0	0.0	0.0	0.0
13045823	R D BAKER	29.8	0.0	0.0	29.8	0.0	0.0	0.0	0.0	0.0	0.0	0.0
13045829	D PHELPS	0.0	0.0	0.0	0.0	0.0	0.0	0.0	0.0	0.0	0.0	0.0
13045849	D SEELEY	55.2	0.0	0.0	55.2	0.0	0.0	0.0	0.0	0.0	0.0	0.0
13045860	Z J EGBERT #3	0.0	0.0	0.0	0.0	0.0	0.0	0.0	0.0	0.0	0.0	0.0
13045880	Z J EGBERT #4	0.0	0.0	0.0	0.0	0.0	0.0	0.0	0.0	0.0	0.0	0.0
13045930	Z J EGBERT #5	0.0	0.0	0.0	0.0	0.0	0.0	0.0	0.0	0.0	0.0	0.0
13045940	G NEDROW	0.0	0.0	0.0	0.0	0.0	0.0	0.0	0.0	0.0	0.0	0.0
13045950	BAKER-NEDROW	0.0	0.0	0.0	0.0	0.0	0.0	0.0	0.0	0.0	0.0	0.0
13045960	M REYNOLDS #1	0.0	0.0	0.0	0.0	0.0	0.0	0.0	0.0	0.0	0.0	0.0
13046015	R & C BAUM	0.0	0.0	0.0	0.0	0.0	0.0	0.0	0.0	0.0	0.0	0.0
13046020	J MCCULLOCH	0.0	0.0	0.0	0.0	0.0	0.0	0.0	0.0	0.0	0.0	0.0
13046025	M REYNOLDS #2	0.0	0.0	0.0	0.0	0.0	0.0	0.0	0.0	0.0	0.0	0.0
13046030	C LENZ (HESS)	0.0	0.0	0.0	0.0	0.0	0.0	0.0	0.0	0.0	0.0	0.0
13046070	A NEDROW #1	0.0	0.0	0.0	0.0	0.0	0.0	0.0	0.0	0.0	0.0	0.0
13046072	A NEDROW #2	0.0	0.0	0.0	0.0	0.0	0.0	0.0	0.0	0.0	0.0	0.0
13046075	J NEDROW	13.6	0.0	0.0	13.6	0.0	0.0	0.0	0.0	0.0	0.0	0.0
13046080	E & S CLARK	0.0	0.0	0.0	0.0	0.0	0.0	0.0	0.0	0.0	0.0	0.0
13046083	V & D KIRKHAM	0.0	0.0	0.0	0.0	0.0	0.0	0.0	0.0	0.0	0.0	0.0
13046084	D NEDROW	2.5	0.0	0.0	2.5	0.0	0.0	0.0	0.0	0.0	0.0	0.0
13046086	L FRANSEN	0.0	0.0	0.0	0.0	0.0	0.0	0.0	0.0	0.0	0.0	0.0
13046090	L BRATT	1.4	0.0	0.0	1.4	0.0	0.0	0.0	0.0	0.0	0.0	0.0
13046095	L LOOSLI #1	0.0	0.0	0.0	0.0	0.0	0.0	0.0	0.0	0.0	0.0	0.0
13046310	DEWEY	427.5	0.0	0.0	0.0	0.0	427.5	0.0	0.0	0.0	0.0	0.0
13046315	J SEELEY	0.0	0.0	0.0	0.0	0.0	0.0	0.0	0.0	0.0	0.0	0.0

2002 WATER DISTRICT 1 RESERVOIR CARRYOVER STORAGE BY USER (ACRE-FEET)

MAIN STEM HENRYS FRK

NUMBER	USER	CARRYOVER	JACKSON	PALISADES	PAL USR	PAL WWS	HNRYS L	ISL PRK	GRSSY L	RIRIE	AM FALLS	WALCOTT
13049505	D BLANCHARD	0.0	0.0	0.0	0.0	0.0	0.0	0.0	0.0	0.0	0.0	0.0
13049550	LAST CHANCE	4244.8	0.0	0.0	0.0	0.0	4244.8	0.0	0.0	0.0	0.0	0.0
13049560	XCUT TO TETON	0.0	0.0	0.0	0.0	0.0	0.0	0.0	0.0	0.0	0.0	0.0
13049561	XCUT FL R (16)	0.0	0.0	0.0	0.0	0.0	0.0	0.0	0.0	0.0	0.0	0.0
13049705	FARMERS FRIEND	0.0	0.0	0.0	0.0	0.0	0.0	0.0	0.0	0.0	0.0	0.0
13049710	TWIN GROVES	0.0	0.0	0.0	0.0	0.0	0.0	0.0	0.0	0.0	0.0	0.0
13049725	ST ANTHONY U	2009.5	0.0	0.0	0.0	0.0	2009.5	0.0	0.0	0.0	0.0	0.0
13049805	SALEM UNION	83.0	0.0	0.0	0.0	0.0	83.0	0.0	0.0	0.0	0.0	0.0
13050525	EGIN	2076.6	0.0	0.0	0.0	0.0	2076.6	0.0	0.0	0.0	0.0	0.0
13050530	ST AN FDR (18)	0.0	0.0	0.0	0.0	0.0	0.0	0.0	0.0	0.0	0.0	0.0
13050535	INDEPENDENT	6137.5	0.0	0.0	0.0	0.0	6137.5	0.0	0.0	0.0	0.0	0.0
13050545	CONSOLIDATED F	506.4	0.0	0.0	0.0	0.0	506.4	0.0	0.0	0.0	0.0	0.0
	TOTAL	15634.5	0.0	0.0	149.0	0.0	15485.3	0.2	0.0	0.0	0.0	0.0

20030302

2002 WATER DISTRICT 1 RESERVOIR CARRYOVER STORAGE BY USER (ACRE-FEET)

FALLS RIVER

NUMBER	USER	CARRYOVER	JACKSON	PALISADES	PAL USR	PAL WWS	HNRYS L	ISL PRK	GRSSY L	RIRIE	AM FALLS	WALCOTT
13046500	GRASSY LAKE	0.0	0.0	0.0	0.0	0.0	0.0	0.0	0.0	0.0	0.0	0.0
13047305	YELLOWSTONE	1484.4	0.0	0.0	1484.4	0.0	0.0	0.0	0.0	0.0	0.0	0.0
13047475	MARYSVILLE	612.5	0.0	0.0	612.5	0.0	0.0	0.0	0.0	0.0	0.0	0.0
13047480	C ATCHLEY (10)	0.0	0.0	0.0	0.0	0.0	0.0	0.0	0.0	0.0	0.0	0.0
13047515	F & L GRIFFEL	0.0	0.0	0.0	0.0	0.0	0.0	0.0	0.0	0.0	0.0	0.0
13047565	R BAUM	0.0	0.0	0.0	0.0	0.0	0.0	0.0	0.0	0.0	0.0	0.0
13047570	M KUEHL	72.8	0.0	0.0	72.8	0.0	0.0	0.0	0.0	0.0	0.0	0.0
13047575	FARMERS OWN	239.5	0.0	0.0	239.5	0.0	0.0	0.0	0.0	0.0	0.0	0.0
13047605	W SCAFE	0.0	0.0	0.0	0.0	0.0	0.0	0.0	0.0	0.0	0.0	0.0
13047615	STURM #2 (10)	0.0	0.0	0.0	0.0	0.0	0.0	0.0	0.0	0.0	0.0	0.0
13047616	STURM #1 (10)	0.0	0.0	0.0	0.0	0.0	0.0	0.0	0.0	0.0	0.0	0.0
13047625	M GRIFFEL	0.0	0.0	0.0	0.0	0.0	0.0	0.0	0.0	0.0	0.0	0.0
13047635	L LOOSLI #2	0.0	0.0	0.0	0.0	0.0	0.0	0.0	0.0	0.0	0.0	0.0
13047681	CONANT CR CNL	0.0	0.0	0.0	0.0	0.0	0.0	0.0	0.0	0.0	0.0	0.0
13047710	K NYBORG	0.0	0.0	0.0	0.0	0.0	0.0	0.0	0.0	0.0	0.0	0.0
13047900	BOOM CR CANAL	0.0	0.0	0.0	0.0	0.0	0.0	0.0	0.0	0.0	0.0	0.0
13048050	L ORME	0.0	0.0	0.0	0.0	0.0	0.0	0.0	0.0	0.0	0.0	0.0
13048060	SQUIRL PMP #3	0.0	0.0	0.0	0.0	0.0	0.0	0.0	0.0	0.0	0.0	0.0
13048080	D HARSHBARGER	0.0	0.0	0.0	0.0	0.0	0.0	0.0	0.0	0.0	0.0	0.0
13048255	SQUIRL PMP #1	0.0	0.0	0.0	0.0	0.0	0.0	0.0	0.0	0.0	0.0	0.0
13048265	D ZUNDELL	0.0	0.0	0.0	0.0	0.0	0.0	0.0	0.0	0.0	0.0	0.0
13048275	L LOOSLI #3	0.0	0.0	0.0	0.0	0.0	0.0	0.0	0.0	0.0	0.0	0.0
13048280	L LOOSLI #4	0.0	0.0	0.0	0.0	0.0	0.0	0.0	0.0	0.0	0.0	0.0
13048290	C LOOSLI #1	0.0	0.0	0.0	0.0	0.0	0.0	0.0	0.0	0.0	0.0	0.0
13048350	J HILL	0.0	0.0	0.0	0.0	0.0	0.0	0.0	0.0	0.0	0.0	0.0
13048430	D REYNOLDS	0.0	0.0	0.0	0.0	0.0	0.0	0.0	0.0	0.0	0.0	0.0
13048440	C LOOSLI #2	0.0	0.0	0.0	0.0	0.0	0.0	0.0	0.0	0.0	0.0	0.0
13048470	T POTTER	0.0	0.0	0.0	0.0	0.0	0.0	0.0	0.0	0.0	0.0	0.0
13048475	ENTERPRISE	5545.6	4376.0	0.0	0.0	0.0	0.0	0.0	0.0	0.0	1169.6	0.0
13048480	C ATCHLEY #2	0.0	0.0	0.0	0.0	0.0	0.0	0.0	0.0	0.0	0.0	0.0
13048485	R D MILLER	0.0	0.0	0.0	0.0	0.0	0.0	0.0	0.0	0.0	0.0	0.0
13048551	C ATCHLEY #1	0.0	0.0	0.0	0.0	0.0	0.0	0.0	0.0	0.0	0.0	0.0
13048556	W C DAVIS (10)	0.0	0.0	0.0	0.0	0.0	0.0	0.0	0.0	0.0	0.0	0.0
13048560	FALL R CANAL	0.0	0.0	0.0	0.0	0.0	0.0	0.0	0.0	0.0	0.0	0.0
13048705	CHESTER	0.0	0.0	0.0	0.0	0.0	0.0	0.0	0.0	0.0	0.0	0.0
13049008	MCBEE	0.0	0.0	0.0	0.0	0.0	0.0	0.0	0.0	0.0	0.0	0.0
13049010	SILKEY	0.0	0.0	0.0	0.0	0.0	0.0	0.0	0.0	0.0	0.0	0.0
13049015	CURR	0.0	0.0	0.0	0.0	0.0	0.0	0.0	0.0	0.0	0.0	0.0
13049490	L LOOSLI #5	0.0	0.0	0.0	0.0	0.0	0.0	0.0	0.0	0.0	0.0	0.0
13049495	G BLANCHARD	0.0	0.0	0.0	0.0	0.0	0.0	0.0	0.0	0.0	0.0	0.0
	TOTAL	7954.9	4376.0	0.0	2409.2	0.0	0.0	0.1	0.0	0.0	1169.6	0.0

20030302

2002 WATER DISTRICT 1 RESERVOIR CARRYOVER STORAGE BY USER (ACRE-FEET)

TETON RIVER

NUMBER	USER	CARRYOVER	JACKSON	PALISADES	PAL USR	PAL WWS	HNRYS L	ISL PRK	GRSSY L	RIRIE	AM FALLS	WALCOTT
13053951	SOUTH PIPE	0.0	0.0	0.0	0.0	0.0	0.0	0.0	0.0	0.0	0.0	0.0
13053971	J RICKS	0.0	0.0	0.0	0.0	0.0	0.0	0.0	0.0	0.0	0.0	0.0
13054031	BOELKE	0.0	0.0	0.0	0.0	0.0	0.0	0.0	0.0	0.0	0.0	0.0
13054042	CLEMENTSVILLE	0.0	0.0	0.0	0.0	0.0	0.0	0.0	0.0	0.0	0.0	0.0
13054111	R & J BROWN	0.0	0.0	0.0	0.0	0.0	0.0	0.0	0.0	0.0	0.0	0.0
13054291	P L STOTT #1	0.0	0.0	0.0	0.0	0.0	0.0	0.0	0.0	0.0	0.0	0.0
13054420	B PARKINSON	0.0	0.0	0.0	0.0	0.0	0.0	0.0	0.0	0.0	0.0	0.0
13054515	CANYON CR CNL	0.0	0.0	0.0	0.0	0.0	0.0	0.0	0.0	0.0	0.0	0.0
13054577	G CRAPO	0.0	0.0	0.0	0.0	0.0	0.0	0.0	0.0	0.0	0.0	0.0
13054590	P STEVENS	0.0	0.0	0.0	0.0	0.0	0.0	0.0	0.0	0.0	0.0	0.0
13054705	V SCHWENDIMAN	0.0	0.0	0.0	0.0	0.0	0.0	0.0	0.0	0.0	0.0	0.0
13054772	R B RICKS	0.0	0.0	0.0	0.0	0.0	0.0	0.0	0.0	0.0	0.0	0.0
13054801	CANYON CR LAT	0.0	0.0	0.0	0.0	0.0	0.0	0.0	0.0	0.0	0.0	0.0
13054940	H BISCHOFF	0.0	0.0	0.0	0.0	0.0	0.0	0.0	0.0	0.0	0.0	0.0
13055030	WILFORD	0.0	0.0	0.0	0.0	0.0	0.0	0.0	0.0	0.0	0.0	0.0
13055040	TETON IRRIG	0.0	0.0	0.0	0.0	0.0	0.0	0.0	0.0	0.0	0.0	0.0
13055042	SIDDOWAY (15)	0.0	0.0	0.0	0.0	0.0	0.0	0.0	0.0	0.0	0.0	0.0
13055050	PIONEER	0.0	0.0	0.0	0.0	0.0	0.0	0.0	0.0	0.0	0.0	0.0
13055060	STEWART	0.0	0.0	0.0	0.0	0.0	0.0	0.0	0.0	0.0	0.0	0.0
13055193	N BIRCH	0.0	0.0	0.0	0.0	0.0	0.0	0.0	0.0	0.0	0.0	0.0
13055195	B LEAVITT	0.0	0.0	0.0	0.0	0.0	0.0	0.0	0.0	0.0	0.0	0.0
13055205	PINCOCK-BYGTON	0.0	0.0	0.0	0.0	0.0	0.0	0.0	0.0	0.0	0.0	0.0
13055206	B HOLLIST	0.0	0.0	0.0	0.0	0.0	0.0	0.0	0.0	0.0	0.0	0.0
13055210	TETON ISL FDR	0.0	0.0	0.0	0.0	0.0	0.0	0.0	0.0	0.0	0.0	0.0
13055245	SALEM UNION B	0.0	0.0	0.0	0.0	0.0	0.0	0.0	0.0	0.0	0.0	0.0
13055263	J HARRIS	0.0	0.0	0.0	0.0	0.0	0.0	0.0	0.0	0.0	0.0	0.0
13055275	ROXANA	0.0	0.0	0.0	0.0	0.0	0.0	0.0	0.0	0.0	0.0	0.0
13055280	ISLAND WARD	0.0	0.0	0.0	0.0	0.0	0.0	0.0	0.0	0.0	0.0	0.0
13055295	SAUREY	0.0	0.0	0.0	0.0	0.0	0.0	0.0	0.0	0.0	0.0	0.0
13055311	PINCOCK-GARNER	0.0	0.0	0.0	0.0	0.0	0.0	0.0	0.0	0.0	0.0	0.0
13055313	GARDNER-BEDDES	0.0	0.0	0.0	0.0	0.0	0.0	0.0	0.0	0.0	0.0	0.0
13055314	BIGLER SLOUGH	0.0	0.0	0.0	0.0	0.0	0.0	0.0	0.0	0.0	0.0	0.0
13055315	WOODMANSEE-JSN	0.0	0.0	0.0	0.0	0.0	0.0	0.0	0.0	0.0	0.0	0.0
13055319	GODFREY-PARKIN	0.0	0.0	0.0	0.0	0.0	0.0	0.0	0.0	0.0	0.0	0.0
13055321	R R RICKS	0.0	0.0	0.0	0.0	0.0	0.0	0.0	0.0	0.0	0.0	0.0
13055323	CITY OF REXBRG	0.0	0.0	0.0	0.0	0.0	0.0	0.0	0.0	0.0	0.0	0.0
13055325	T BRUNSON	0.0	0.0	0.0	0.0	0.0	0.0	0.0	0.0	0.0	0.0	0.0
13055327	J S WRIGHT	0.0	0.0	0.0	0.0	0.0	0.0	0.0	0.0	0.0	0.0	0.0
13055334	REXBURG IRRIG	0.0	0.0	0.0	0.0	0.0	0.0	0.0	0.0	0.0	0.0	0.0
	TOTAL	0.2	0.0	0.0	0.0	0.0	0.0	0.2	0.0	0.0	0.0	0.0

20030302

2002 WATER DISTRICT 1 RESERVOIR CARRYOVER STORAGE BY USER (ACRE-FEET)

WILLOW CREEK

NUMBER	USER	CARRYOVER	JACKSON	PALISADES	PAL USR	PAL WWS	HNRYS L	ISL PRK	GRSSY L	RIRIE	AM FALLS	WALCOTT
13057938	LOERTSCHER	0.0	0.0	0.0	0.0	0.0	0.0	0.0	0.0	0.0	0.0	0.0
13057950	RIRIE RESRVR	0.0	0.0	0.0	0.0	0.0	0.0	0.0	0.0	0.0	0.0	0.0
13058015	BOYD FOSTER	0.0	0.0	0.0	0.0	0.0	0.0	0.0	0.0	0.0	0.0	0.0
13058090	B JOHNSON	0.0	0.0	0.0	0.0	0.0	0.0	0.0	0.0	0.0	0.0	0.0
13058105	LOVELL # 1	0.0	0.0	0.0	0.0	0.0	0.0	0.0	0.0	0.0	0.0	0.0
13058125	FERGUSON	0.0	0.0	0.0	0.0	0.0	0.0	0.0	0.0	0.0	0.0	0.0
13058145	LOVELL # 2	0.0	0.0	0.0	0.0	0.0	0.0	0.0	0.0	0.0	0.0	0.0
13058165	W REID #1	0.0	0.0	0.0	0.0	0.0	0.0	0.0	0.0	0.0	0.0	0.0
13058210	SARGENT & SMRS	0.0	0.0	0.0	0.0	0.0	0.0	0.0	0.0	0.0	0.0	0.0
13058230	DURTSCHI PUMPS	0.0	0.0	0.0	0.0	0.0	0.0	0.0	0.0	0.0	0.0	0.0
13058250	W REED #2	0.0	0.0	0.0	0.0	0.0	0.0	0.0	0.0	0.0	0.0	0.0
13058265	FOSTER-SARGENT	0.0	0.0	0.0	0.0	0.0	0.0	0.0	0.0	0.0	0.0	0.0
13058270	SPERRY	0.0	0.0	0.0	0.0	0.0	0.0	0.0	0.0	0.0	0.0	0.0
13058290	ORVAL AVERY	0.0	0.0	0.0	0.0	0.0	0.0	0.0	0.0	0.0	0.0	0.0
13058310	ROY AVERY	0.0	0.0	0.0	0.0	0.0	0.0	0.0	0.0	0.0	0.0	0.0
13058330	STUCKI PUMPS	0.0	0.0	0.0	0.0	0.0	0.0	0.0	0.0	0.0	0.0	0.0
13058350	ORVAL AVRY PMP	0.0	0.0	0.0	0.0	0.0	0.0	0.0	0.0	0.0	0.0	0.0
13058370	ROY COOPER SND	0.0	0.0	0.0	0.0	0.0	0.0	0.0	0.0	0.0	0.0	0.0
13058380	ROY COOPER WIL	0.0	0.0	0.0	0.0	0.0	0.0	0.0	0.0	0.0	0.0	0.0
13058508	D KEELER	0.0	0.0	0.0	0.0	0.0	0.0	0.0	0.0	0.0	0.0	0.0
13058510	PROGRSV SND CK	0.0	0.0	0.0	0.0	0.0	0.0	0.0	0.0	0.0	0.0	0.0
13058512	BEAN	0.0	0.0	0.0	0.0	0.0	0.0	0.0	0.0	0.0	0.0	0.0
13058514	W & O COOPER	0.0	0.0	0.0	0.0	0.0	0.0	0.0	0.0	0.0	0.0	0.0
13058515	IDAHO FR SND C	0.0	0.0	0.0	0.0	0.0	0.0	0.0	0.0	0.0	0.0	0.0
13058519	DEMICK	0.0	0.0	0.0	0.0	0.0	0.0	0.0	0.0	0.0	0.0	0.0
13058530	PROGRSV WLW CK	0.0	0.0	0.0	0.0	0.0	0.0	0.0	0.0	0.0	0.0	0.0
	TOTAL	0.0	0.0	0.0	0.0	0.0	0.0	0.0	0.0	0.0	0.0	0.0

20030302

2002 WATER DISTRICT 1 RESERVOIR CARRYOVER STORAGE BY USER (ACRE-FEET)

MISCELLANEOUS

NUMBER	USER	CARRYOVER	JACKSON	PALISADES	PAL USR	PAL WWS	HNRYS L	ISL PRK	GRSSY L	RIRIE	AM FALLS	WALCOTT
99999100	POCATELLO CITY	0.0	0.0	0.0	0.0	0.0	0.0	0.0	0.0	0.0	0.0	0.0
99999150	FMC CORP	0.0	0.0	0.0	0.0	0.0	0.0	0.0	0.0	0.0	0.0	0.0
99999200	FRE-MAD SNAKE	0.0	0.0	0.0	0.0	0.0	0.0	0.0	0.0	0.0	0.0	0.0
99999250	WYOMING COMPCT	0.0	0.0	0.0	0.0	0.0	0.0	0.0	0.0	0.0	0.0	0.0
99999300	PALISADES USRS	4520.4	0.0	0.0	3971.6	548.8	0.0	0.0	0.0	0.0	0.0	0.0
99999350	IDAHO POWER CO	0.0	0.0	0.0	0.0	0.0	0.0	0.0	0.0	0.0	0.0	0.0
99999400	BUREAU OF REC	3635.3	3635.3	0.0	0.0	0.0	0.0	0.0	0.0	0.0	0.0	0.0
99999410	ARTESIAN IRR	0.0	0.0	0.0	0.0	0.0	0.0	0.0	0.0	0.0	0.0	0.0
99999500	SNAKE UNALC BK	0.0	0.0	0.0	0.0	0.0	0.0	0.0	0.0	0.0	0.0	0.0
99999525	FREE-MAD TRANS	0.0	0.0	0.0	0.0	0.0	0.0	0.0	0.0	0.0	0.0	0.0
99999550	FRE-MAD MISC	4075.3	0.0	0.0	0.0	0.0	0.0	4075.3	0.0	0.0	0.0	0.0
99999600	F-M UNALLCATED	7242.0	0.0	0.0	0.0	0.0	0.0	7242.0	0.0	0.0	0.0	0.0
99999700	MITIGATION INC	0.0	0.0	0.0	0.0	0.0	0.0	0.0	0.0	0.0	0.0	0.0
99999725	GROUND WTR EX	0.0	0.0	0.0	0.0	0.0	0.0	0.0	0.0	0.0	0.0	0.0
99999950	MILNER	0.0	0.0	0.0	0.0	0.0	0.0	0.0	0.0	0.0	0.0	0.0
99999990	OTHER	0.0	0.0	0.0	0.0	0.0	0.0	0.0	0.0	0.0	0.0	0.0
	TOTAL	19472.8	3635.3	0.0	3971.6	548.8	0.0	11317.2	0.0	0.0	0.0	0.0

2002 WATER DISTRICT 1 RESERVOIR CARRYOVER BY REACH (ACRE-FEET)

RIVER REACH	CARRYOVER	JACKSON	PALISADES	PAL USR	PAL WWS	HNRYS L	ISL PRK	GRSSY L	RIRIE	AM FALLS	WALCOTT
IRWIN TO LORENZO	10769.0	4132.2	2865.2	2548.6	1223.0	0.0	0.0	0.0	0.0	0.0	0.0
LORENZO TO BLACKFOOT	64894.7	52810.2	9907.2	706.5	1424.5	0.0	0.0	0.0	0.0	46.3	0.0
BLACKFOOT TO MILNER	421028.8	247272.7	66592.7	457.5	35896.6	0.0	0.0	0.0	0.0	70809.1	0.0
MAIN STEM HENRYS FRK	15634.5	0.0	0.0	149.0	0.0	15485.3	0.2	0.0	0.0	0.0	0.0
FALLS RIVER	7954.9	4376.0	0.0	2409.2	0.0	0.0	0.1	0.0	0.0	1169.6	0.0
TETON RIVER	0.2	0.0	0.0	0.0	0.0	0.0	0.2	0.0	0.0	0.0	0.0
WILLOW CREEK	0.0	0.0	0.0	0.0	0.0	0.0	0.0	0.0	0.0	0.0	0.0
MISCELLANEOUS	19472.8	3635.3	0.0	3971.6	548.8	0.0	11317.2	0.0	0.0	0.0	0.0
TOTAL	539754.9	312226.4	79365.1	10242.4	39093.0	15485.3	11317.7	0.0	0.0	72024.9	0.0

2002 WATER DISTRICT 1 RESERVOIR CARRYOVER - SYSTEM TOTAL (ACRE-FEET)

ALLOCATED	-	539754.9
UNALLOCATED	-	0.0
MILNER RESERVOIR	-	0.0
TOTAL SYSTEM	-	539754.9

2002 WATER DISTRICT 1 RESERVOIR TOTAL STORAGE - OCTOBER 31 (ACRE-FEET)

RESERVOIR	CARRYOVER	LATE FILL	TOTAL
JACKSON LAKE	312226.4	14520.2	326746.6
PALISADES	89607.5	0.0	89607.5
PALISADES WWS	39093.0	40678.9	79771.9
HENRYS LAKE	15485.3	247.4	15732.7
ISLAND PARK	11317.7	7794.4	19112.1
GRASSY LAKE	0.0	0.0	0.0
RIRIE	0.0	0.0	0.0
AMERICAN FALLS	72024.9	27747.7	99772.6
LAKE WALCOTT	0.0	95200.0	95200.0
OTHER	0.0	0.0	0.0
TOTAL	539754.9	186188.6 *	725943.4

* Reduced first 7,217.6 AF of late-fill accrual to account for Snake River excess storage use.

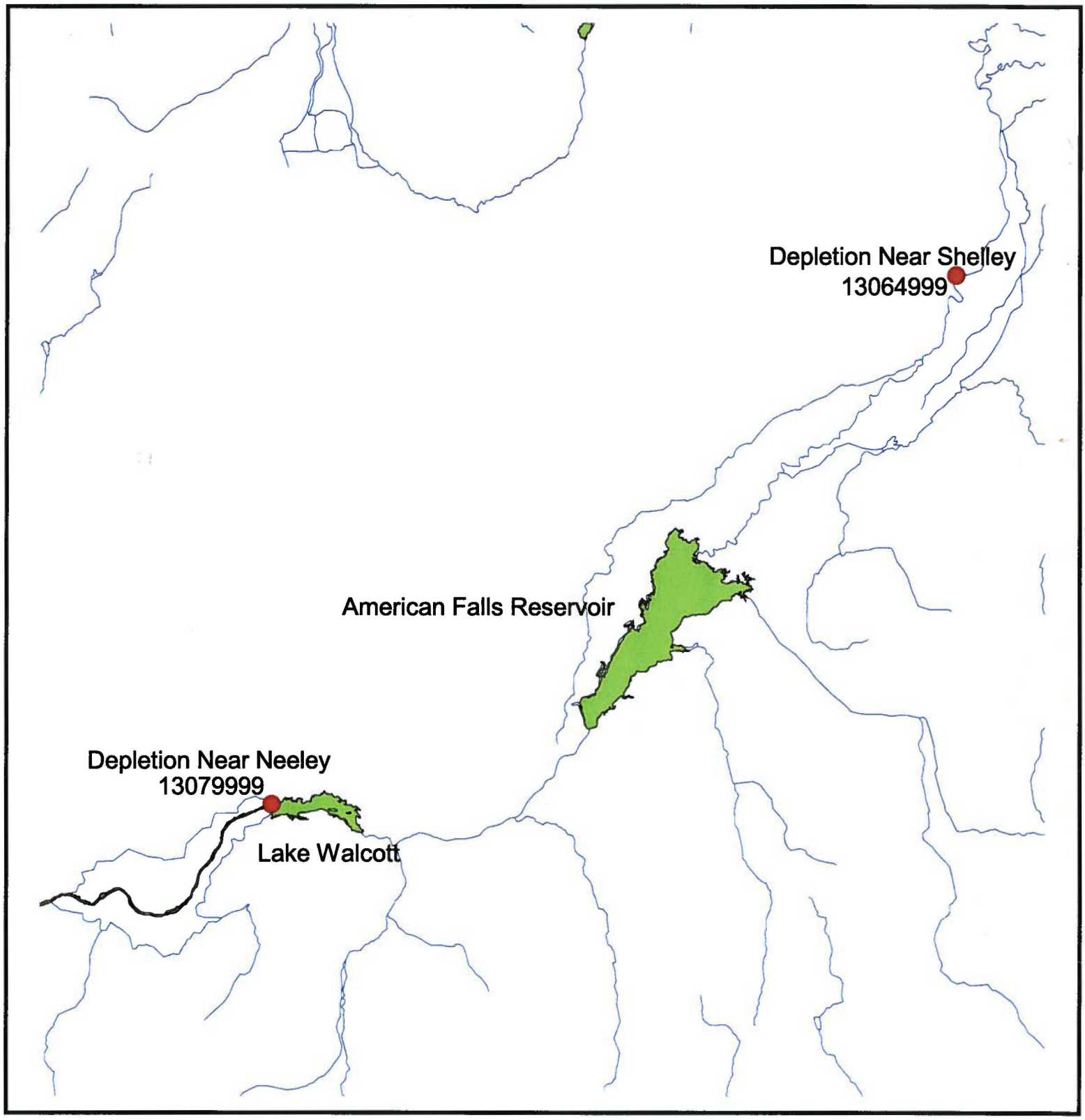

Upper Snake River Depletion Points for 2002 Increase in Natural Flow Due to Pumping Curtailment

N