RECEIVED
MAR 06 2017
DEPARTMENT OF
WATER RESOURCES

JOSEPH F. JAMES
BROWN & JAMES
130 Fourth Avenue West
Gooding, Idaho 83330
Telephone: (208) 934-8185
Facsimile: (208) 934-4101
Idaho State Bar No. 5771

Attorneys for BWLWWUA

BEFORE THE DEPARTMENT OF WATER RESOURCES

IN THE MATTER OF THE PETITION FOR ADMINISTRATION BY BIG WOOD & LITTLE WOOD WATER USERS ASSOCIATION	)	Docket No. CM-DC-2017-001 PETITION FOR ADMINISTRATION (*IDAPA 37.03.11.30; IDAPA 37.03.11.41; IDAPA. 37.01.01.230*)

COMES NOW, Petitioner, the Big Wood & Little Wood Water Users Association, by and through its attorney, Joseph F. James, of Brown & James, and hereby petitions Gary Spackman, the Director of the Idaho Department of Water Resources, for his order directing the administration of certain surface water rights, and hydrologically connected ground water rights, in accordance with the prior appropriation doctrine, pursuant to Rules 30 and 41 of the conjunctive management rules (IDAPA 37.03.11) and Rule 230 of the Department's rules of procedure (IDAPA 37.01.01). Further, Petitioner states as follows:

1. The Big Wood & Little Wood Water Users Association (BWLWWUA) is an Idaho non-profit association with the capacity to institute, defend, intervene or participate in judicial and administrative proceedings.

2. The members of the BWLWWUA hold surface water rights for irrigation and other purposes, and are entitled to delivery of water from the Big Wood River and/or Little Wood River.

3. The members of the BWLWWUA, set forth in Exhibit "A" attached hereto, are entitled to delivery of water from the Little Wood River below its confluence with Silver Creek.

4. The members of the BWLWWUA, set forth in Exhibit "B" attached hereto, are entitled to delivery of water from the Big Wood River below Magic Dam.

5. The water rights held by members of the BWLWWUA are all located within Water District 37, and are hydrologically connected to ground water rights within the boundary of the Wood River Valley Aquifer Model study area.

6. The area within the boundary of the Wood River Valley Aquifer Model study area is an area of common ground water supply within which the BWLWWUA desires junior-priority ground water diversions to be regulated.

7. A map of the Wood River Valley Aquifer Model study area is set forth in Exhibit "C" attached hereto.

8. The names, addresses, and description of water rights by water right number, of ground water users which the BWLWWUA alleges are causing material injury to the rights of its members are set forth in Exhibit "D" attached hereto.

9. The Wood River Valley Aquifer Model, Version 1, Simulated Curtailment of Groundwater Use, By Jennifer Sukow, and dated December 9, 2016, supports the BWLWWUA's claim of material injury to its members, and is attached hereto as Exhibit "E."

10. The list of materials set forth in Exhibit "F" attached hereto includes additional materials which may contain information which supports the BWLWWUA's claim of material injury to its members.

WHEREFORE PETITIONER REQUESTS THAT:

1. That the Director take such action as is necessary to insure the delivery of water, under their senior surface water rights, to members of the Big Wood & Little Wood Water Users Association, including administration of junior priority ground water rights diverted within the boundary of the Wood River Model study area.

2. For such other relief as deemed necessary in the premises.

DATED this 3rd day of March, 2017.

BROWN & JAMES

By: Joseph F. James

PROOF OF SERVICE

I HEREBY CERTIFY that I have this 3rd day of March, 2017, I served the foregoing Petition for Administration upon the following persons by depositing in the United States Mail, properly addressed, postage prepaid.

Gary Spackman, Director
Idaho Department of Water Resources
P.O. Box 83720
Boise, ID 83720-0098
Deborah.Gibson@idwr.idaho.gov

ANDREA HARTOGENSIS
PO BOX 972
HAILEY, ID 83333

BRITTA HUBBARD
45 APACHE
GUNNISON, CO 81230

2008 ZIMMER FAMILY TRUST
217 CANYON RD
HAILEY, ID 83333

RUSS JENSON
PO BOX 2767
KETCHUM, ID 83340

LIESL A SCHERNTHANNER
PO BOX 3307
KETCHUM, ID 83340

A W MOLYNEUX
1174 GANNETT-PICABO RD
BELLEVUE, ID 83313

ANDREA S WARD
4200 SW TORR LN
PORTLAND, OR 97221

MONIKA SCHERNTHANNER
PO BOX 6918
KETCHUM, ID 83340

AARON M DE CHEVRIEUX &
STEPHANIE J EISENBARTH
PO BOX 615
BELLEVUE, ID 83313

JOHN F STEVENSON JR
369 MONTEZUMA AVE #152
SANTA FE, NM 87501

ANDREW DIGES
PO BOX 834
BELLEVUE, ID 83313

AF 2014 TRUST
50 PEAR LANE FIELD POINT CIRCLE
GREENWICH, CT 06830

ANDREA S WARD
4200 SW TORR LN
PORTLAND, OR 97221

ANDREW SABEL
PO BOX 3910
KETCHUM, ID 83340

AIRPORT WEST BUSINESS PARK
OWNERS ASSN INC
C/O ENGEL & ASSOCIATES LLC
101 BULLION ST E STE 3C
HAILEY, ID 83333

JOHN F STEVENSON JR
369 MONTEZUMA AVE #152
SANTA FE, NM 87501

ANIMAL SHELTER OF
WOOD RIVER VALLEY
PO BOX 1496
HAILEY, ID 83333

ANN S MC CAW REVOCABLE
TRUST
3701 SACRAMENTO ST #174
SAN FRANCISCO, CA 94118

ANDREAS
SCHERNTHANNER
10252 MAYMIE ST
BOISE, ID 83714

BASHAW FAMILY TRUST
C/O GERALD BASHAW
PO BOX 767
PICABO, ID 83348

KELLY & MICHAEL BEAN
18700 NE 25TH ST
VANCOUVER, WA 98684

ANNETTE WEBER
PO BOX 2814
HAILEY, ID 83333

ANTHONY & JUDY D ANGELO
PO BOX 3267
KETCHUM, ID 83340

AQUARIUS SAW LLC
3131 LAS VEGAS BLVD
LAS VEGAS, NV 89109

ARLENE & MILTON FIFE
PO BOX 322
HAILEY, ID 83333

ASPEN HOLLOW HOMEOWNERS
PO BOX 1832
SUN VALLEY, ID 83353

AUBREY SPRING RANCH LLC
18450 HWY 20
BELLEVUE, ID 83313

BIG WOOD RANCH LLC
PO BOX 9180
SEATTLE, WA 98109

BIRD DRIVE LLC
228 8TH ST
MANHATTAN BEACH, CA 90266

AUDREY & GERALD
BASHAW
PO BOX 767
PICABO, ID 83348

BARBARA A MERCER &
LESLIE M WESTFALL JR
PO BOX 7058
KETCHUM, ID 83340

BARBARA BENSON
97 FREEDOM LOOP
BELLEVUE, ID 83313-5013

BARBARA & CARL
BROWNING
PO BOX 259
BELLEVUE, ID 83313

BARRIE FAMILY PARTNERS
PO BOX 793
BELLEVUE, ID 83313

BASELINE CANAL CO
BASELINE PUMP ASSN # 2
C/O CATHY ZACCARDI
137 BASELINE RD
BELLEVUE, ID 83313

BASELINE PUMP ASSN # 1
C/O CATHY ZACCARDI
137 BASELINE RD
BELLEVUE, ID 83313

BRINA YATES & ERIK
HEIDEN
315 E CARBONATE ST
HAILEY, ID 83333

BROADFORD POLO
SUBDIVISION OWNERS
C/O LLOYD R BARNES
206 POLO CLUB LN
BELLEVUE, ID 83313

BAVARIAN VILLAGE
WATER CO C/O DENNIS
HANGGI
PO BOX 1322
KETCHUM, ID 83340

BAYHORSE ROAD TRUST
PO BOX 662
BELLEVUE, ID 83313

BELLE RANCH LLC
PO BOX 3322
HAILEY, ID 83333

BELLEVUE CEMETERY
MAINTENANCE DISTRICT
C/O FAYE BARKER
PO BOX 156
BELLEVUE, ID 83313

BELLEVUE FARMS
LANDOWNERS ASSN
PO BOX 774
BELLEVUE, ID 83313

BENJAMIN & TENER
ROGERS
PO BOX 1996
HAILEY, ID 83333

BROTMAN FAMILY TRUST
C/O JOSEPH GAFFNEY
PO BOX 34185
SEATTLE , WA 98124-1185

CANADIAN CLUB
HOMEOWNERS ASSN
C/O ERIN SMITH
PO BOX 10160
KETCHUM, ID 83340

CARL & BARBARA
BROWNING
PO BOX 259
BELLEVUE, ID 83313

BLAINE COUNTY RECREATION DISTRICT
1050 FOX ACRES RD ROOM 100
HAILEY, ID 83333

BLAINE COUNTY SCHOOL DISTRICT #61
118 W BULLION ST
HAILEY, ID 83333

BRAD & LORIE ARMSTRONG
3727 E DAKOTA DR
PHOENIX, AZ 85044

BRADLEY HENSON
PO BOX 3512
HAILEY, ID 83333

BRADLEY & MARY WIRTH
50 LOWER BROADFORD RD
BELLEVUE, ID 83313

BIG WOOD RANCH LLC
PO BOX 9180
SEATTLE, WA 98109

CHARLES & COLLEEN WEAVER
PO BOX 6333
KETCHUM, ID 83340

CHRISTOHPHER & SUSAN MC GOWAN
11367 SW RIVERWOOD RD
PORTLAND, OR 97219

CINDY & JAY FERIS
PO BOX 3148
HAILEY, ID 83333

BRUCE & LORNA HAZELTON
BOX 3794
HAILEY, ID 83333

BRUCE NORVELL
PO BOX 4037
HAILEY, ID 83333

PATRICIA SPRAGUE
C/O JACK BURGESS
PO BOX 3271
KETCHUM, ID 83340

BURDETTE & MADELINE AMEND
PO BOX 681
BELLEVUE, ID 83313

C D & MYRA JOAN SLUDER
PO BOX 868
BELLEVUE, ID 83313

C ROD THORNTON
PO BOX 246
KETCHUM, ID 83340

CATTLE-LACK RANCH HOMEOWNERS ASSN
11 PURPLE SAGE LN
BELLEVUE, ID 83313

CEMMRM PARTNERS LLC
C/O DON J MCGRATH
3300 POWELL ST
EMERYVILLE, CA 94608

CHANEY CREEK RANCH LLC
C/O ELIZABETH K GRAY
PO BOX 3175
KETCHUM, ID 83340

CAROL BURDZY THIELEN
18 OLD SAGE TRAIL
HAILEY, ID 83333

CAROLYN & RUSTY BAIRD
4 ROPES END RD
BELLEVUE, ID 83313

CATHERINE S DAWSON REVOCABLE TRUST
526 MALL DR
SCHAUMBURG, IL 60173

CHARLES L MATTHIESEN
PO BOX 2540
KETCHUM, ID 83340

CHARLES M JOHNSON
11 QUIGLEY LN
HAILEY, ID 83333

CHARLES T FOLEY
822 A1A N STE 201
PONTE VEDRA BEACH, FL 32082

CHRISTIE A HAUGH
114 LOWER BROADFORD RD
BELLEVUE, ID 83313

DAVID & JANICE BACHMEIER
PO BOX 5
SPANAWAY, WA 98387

DAVID A BELL
PO BOX 13
KETCHUM, ID 83340-0013

CITY OF BELLEVUE
PO BOX 825
BELLEVUE, ID 83313-0449

CITY OF HAILEY
115 S MAIN ST #H
HAILEY, ID 83333

CITY OF KETCHUM
PO BOX 2315
KETCHUM, ID 83340

DAN H BURTON
25875 N 106TH WAY
SCOTTSDALE, AZ 85255

DAN S FAIRMAN MD & MELYNDA KIM STANDLEE FAIRMAN
106 RIVERGROVE LN
HAILEY, ID 83333

DANIEL E SCHMIDT
10901 HWY 75
BELLEVUE, ID 83313

DANIEL T MANOOGIAN REVOCABLE TRUST
21 E HURON ST #1703
CHICAGO, IL 60611

DEMI MOORE
C/O BESSY WONG, NKSF MANAGMENT
10100 SANTA MONICA BLVD STE 1300
LOS ANGELES, CA 90067

DENNIS HANGGI
PO BOX 1322
KETCHUM, ID 83340

CLIFFSIDE HOMEOWNERS ASSN INC
PO BOX 3175
KETCHUM, ID 83340

CLINTON B CROPPER & ERNEST S MAY
PO BOX 1494
SITKA, AK 99835

CLOVERLY RANCH LLC
50 GREENHORN RD
HAILEY, ID 83333

COLD SPRINGS WATER CO INC
C/O AMY ELLE
PO BOX 152
KETCHUM, ID 83340

COLTER C INGRAM
111 KINGSBURY LN
BELLEVUE, ID 83313

D THOMAS & AMY MISTICK
149 ASPEN LAKES DR
HAILEY, ID 83333

DAGMAR & RAY SALMON
402 DAKOTA
HAILEY, ID 83333

DENNIS P O BRIEN
PO BOX 1263
KETCHUM, ID 83340

DENZEL R & MARY S ROWLAND REVOCABLE LIVING TRUST
5195 E YACHT CLUB
EDEN, UT 84310

DAVID & JACQUELINE HENNESSY
PO BOX 5425
KETCHUM, ID 83340

DAVID & CHRISTINA JOHNSON
PO BOX 2531
HAILEY, ID 83333

DAVID & DORINDA RENDAHL
PO BOX 3104
HAILEY, ID 83333

DEAN R ROGERS INC
28 HILLSIDE RANCH RD
BELLEVUE, ID 83313

DEER CREEK RANCH INC
ATTN JOHN FLYNN
PO BOX 3090
NEWPORT BEACH, CA 92658

DIANE JARMUSZ
203 BASELINE RD
BELLEVUE, ID 83313

DIANE OLSON & JAMES LEE
PO BOX 4884
KETCHUM, ID 83340

EDWARD WHEELER & ELIZABETH SIMPSON
PO BOX 3508
HAILEY, ID 83333

ELIZABETH K GRAY
C/O JAMES P SPECK ESQ
PO BOX 987
KETCHUM, ID 83340

ASPEN GROVE HOME OWNERS ASSN
PO BOX 286
SUN VALLEY, ID 83353

E PARRY THOMAS
PO BOX 642
SUN VALLEY, ID 83353-0642

ELIZABETH & MARK GATES
C/O BESSEMER SECURITIES CORP
630 FIFTH AVE
NEW YORK, NY 10111

DENNIS J CARD & MAUREEN M MCCANTY
48 TOWNSEND GULCH RD
BELLEVUE, ID 83313

EASTFIELD AT BELLEVUE FARMS HOA
PO BOX 301
BELLEVUE, ID 83313

DELORES & JOHN FERY
18433 US HWY 20
BELLEVUE, ID 83313

DIANE STEFFEY-SMITH & BRIAN L SMITH
PO BOX 629
BELLEVUE, ID 83313

ECCLES FLYING HAT RANCH LLC
PO BOX 3028
SALT LAKE CITY, UT 84110

PRISCILLA & WARD WOODS
18433 US HWY 20
BELLEVUE, ID 83313

DOUG BAKER
PO BOX 3158
HAILEY, ID 83333

ECCLES WINDOW ROCK RANCH LLC
PO BOX 3028
SALT LAKE CITY, UT 84110

EMERALD ASSETS LLC
4414 S GEKELER LANE
BOISE, ID 83716

EVERGREEN VENTURES LLC
3805 HUNTS POINT RD
HUNTS POINT, WA 98004

EDITH FREDRICKSON
17833 U S HWY 20
BELLEVUE, ID 83313

ERNEST & JUDITH GETTO TRUST
417 ENNISBROOK DR
SANTA BARBARA, CA 93108

FARMERS NATIONAL BANK
WENDELL OFFICE
PO BOX 546
WENDELL, ID 83355

EDWARD & JULIE LAWSON
105 LOWER BROADFORD RD
BELLEVUE, ID 83313-5058

ESTATE OF LLOYD C & MARILYN P MOORE
C/O WESLEY MOORE
184 GANNETT RD
BELLEVUE, ID 83313

FELICIA, DAVID, FRED & MARTHA SOARES
PO BOX 5092
KETCHUM, ID 83340

EDWARD & FRANCES BLAIR
1530 N STATE ST
CHICAGO, IL 60610

GILBERT L FARR
329 BAYHORSE RD
BELLEVUE, ID 83313

FERGUSON BERMAN TRUST OF 1994
PO BOX 4103
HAILEY, ID 83333

FRANK L PASSARO, SUN VALLEY KOA
BOX 547A
KETCHUM, ID 83340

GOLDEN EAGLE RANCH HOMEOWNERS ASSN INC
C/O SUN COUNTRY MANAGEMENT
PO BOX 1932
KETCHUM, ID 83340

FIRST AMENDED & RESTATED HOBSON REVOCABLE TRUST
PO BOX 1067
KETCHUM, ID 83340-1067

GAIL SLOCUM THORNTON
106 CAMAS RD
KETCHUM, ID 83340

GRACE EAKIN, ESTATE OF JAMES IVAN EAKIN
PO BOX 296
BELLEVUE, ID 83313

FLOWERS BENCH LLC
PO BOX 4932
KETCHUM, ID 83340

FLOWERS MILL SUBDIVISION
ASSN INC
PO BOX 5921
KETCHUM, ID 83340

FLYING HEART RANCH II
SUBDIVISION OWNERS ASSN
PO BOX 2163
HAILEY, ID 83333

FOUR SEASONS HOMEOWNERS
ASSN
PO BOX 4576
KETCHUM, ID 83340

GREGORY & SHERRI JEFFERSON
11854 HWY 75 S
HAILEY, ID 83333

GRIFFIN RANCH HOMEOWNERS
ASSN
PO BOX 987
KETCHUM, ID 83340

GRIFFIN RANCH P U D
SUBDIVISION HOMEOWNERS ASSN
INC
C/O JAMES P SPECK
PO BOX 987
KETCHUM, ID 83340

GROVE CREEK ASSN
PO BOX 4086
KETCHUM, ID 83340

GARY & JUDITH FRUGARD
TRUST
PO BOX 346
BELLEVUE, ID 83313

GARY & JEANETTE
HEINDEL
PO BOX 362
BELLEVUE, ID 83313-0362

GARY HOFFMAN
PO BOX 1529
KETCHUM, ID 83340

GEOFFREY C SMITH
17926 HWY 20
BELLEVUE, ID 83313

GEORGE & MARGARET
CAMERON
PO BOX 177
BELLEVUE, ID 83313

GERALD & AUDREY
BASHAW
PO BOX 767
PICABO, ID 83348

HEART ROCK RANCH LLC
PO BOX 3724
HAILEY, ID 83333

HEIDI E SCHERNTHANNER
PO BOX 1523
KETCHUM, ID 83340

GRACIES DINER LLC
PO BOX 6570
KETCHUM, ID 83340

GREAT BASIN
INVESTMENTS LLC
PO BOX 352
MC ALLISTER, MT 59740

GREENHORN OWNERS ASSN
C/O JAMES P SPECK ATTY
PO BOX 987
KETCHUM, ID 83340

GREENHORN OWNERS ASSN
INC
PO BOX 3534
KETCHUM, ID 83340

GREGORY & CYNTHIA
ANDERSON
161 PERO RD
BELLEVUE, ID 83313

HELEN H BOND
120 BASELINE RD
BELLEVUE, ID 83313

HEMINGWAYS BLIND LLC
36 BENNINGTON PL
NEW CANAAN, CT 06840

HENDER 1993 REVOCABLE
INTER VIVOS TRUST
DAVID HAMILTON HENDER
AND ANN MAY HENDER
TRUSTEES
PO BOX 6671
KETCHUM, ID 83340

GULCH TRUST C/O T MASON COM
INVESTMENT LLC
TERESA MASON
2300 CARILLON PT
KIRKLAND, WA 98033

JAY & NANCY GOVE
10664 HWY 75
BELLEVUE, ID 83313

HIGH MEADOWS
SUBDIVISION
HOMEOWNERS ASSN INC
PO BOX 2172
KETCHUM, ID 83340

GUY BONNIVIER
311 GLENDALE RD
BELLEVUE, ID 83313

JAY & MARY WEBB
1421 GARFIELD ST
BOISE, ID 83706

HOOK & TEE LLC
PO BOX 7690
KETCHUM, ID 83340

HARRY S RINKER
PO BOX 7250
NEWPORT BEACH, CA 92658-7250

JEANETTE MC ILHENNY
213 BAY HORSE ROAD
BELLEVUE, ID 83313

HELEN H BOND
120 BASELINE RD
BELLEVUE, ID 83313

HARTLEY ROGERS & AMY
FALLS
610 FIFTH AVE STE 401
NEW YORK, NY 10020

JEFF HALL
12801 ELMORE RD
ANCHORAGE, AK 99516

HULEN MEADOWS WATER
CO
PO BOX 236
KETCHUM, ID 83340-0236

IDAHO POWER CO
C/O JON BOWLING
PO BOX 70
BOISE, ID 83707

LORI L REBISCHKE
6652 S HOGG RD
MARSING, ID 83639

IDAHO FOUNDATION FOR
PARKS & LANDS INC
C/O CHAS MCDEVITT ATTY
PO BOX 2564
POCATELLO, ID 83702

IDAHO RANCH LLC
2296 CHANNEL RD
NEWPORT BEACH, CA 92661

RON ARAMBARRI
PO BOX 1572
LINCOLN, MT 59639

JENNIFER ANNE MAXWELL
& BARBARA CALL
PO BOX 4
ROSS, CA 94957

IRWIN GENE & RUTH DRUSSEL
307 BASE LINE RD
BELLEVUE, ID 83313

TONYA APPLEGATE
15181 WOODLAND HEIGHTS
RD
AMITY, OR 97101

JENNIFER RICHARD
LOSEKE
PO BOX 4944
HAILEY, ID 83333

J FAYE & LESLIE HINZMAN
101 RIVERVIEW
BELLEVUE, ID 83313

RANDY HALL
12965 SW MORGAN CT
BEAVERTON, OR 97008

JERRY L CROCE
30 FREEDOM LOOP
BELLEVUE, ID 83313

JACQUELINE C LINDBERG 1995
REVOCABLE TRUST
THOMAS RINEY 1995 REVOCABLE
TRUST
PO BOX 863
HAILEY, ID 83333

GARY DAVID ARAMBARRI
1231 S 2375 W
SYRACUSE, UT 84075

JERRY & STEPHANIE
HAYWARD
921 SUNRISE DR
HAILEY, ID 83333

JAMES A SUTTON II
PO BOX 2577
HAILEY, ID 83333-2577

JAMES DALE MIZER
PO BOX 728
HAILEY, ID 83333

JOHN A BURKE
PO BOX 201
KETCHUM, ID 83340

JOHN, MEGAN, & SAMANTHA TEDESCO
1450 PURSIMA CREEK RD
HALF MOON BAY, CA 94019

JOHN & DIANA FLOOD
19249 HWY 20
PICABO, ID 83348

JOHN F STEVENSON
36 HILLSIDE RANCH RD
BELLEVUE, ID 83313

JOHN H MC DONALD
PO BOX 1, 105 MC DONALD LN
KETCHUM, ID 83340

JOHN & KRISTY MOLYNEUX
10407 HWY 75
BELLEVUE, ID 83313

JOHN & CYNTHIA MILEY
PO BOX 3010
HAILEY, ID 83333

JUDY CASH
PO BOX 880
BELLEVUE, ID 83313

JUDY & DON ATKINSON
901 CANYON RD
HAILEY, ID 83333

JULIE & JOHN FLOLO
PO BOX 2522
HAILEY, ID 83333

JULIE & TERRANCE HENEGHAN
16 ROPES END RD
BELLEVUE, ID 83313

JUNE & KENNETH WORTHINGTON
41 KILPATRICK BRIDGE RD
BELLEVUE, ID 83313

KATHERINE & JOHN MC CLATCHY
PO BOX 3226
HAILEY, ID 83333

KATHLEEN & CHARLES FOLEY
822 A1A N STE 201
PONTE VEDRA BEACH, FL 32082

KATHRYN & ROBERT GARDNER
PO BOX 1200
HAILEY, ID 83333

KATHY NOBLE
PO BOX 4189
HAILEY, ID 83333

JIM & JO AN WALKER
PO BOX 400
BELLEVUE, ID 83313

JIM & JESSE NISSON
327 BASELINE RD,
BELLEVUE, ID 83313

JOAN & JAMES CONGER
PO BOX 62
SUN VALLEY, ID 83353

JOE & CHERYL GOITIANDIA
PO BOX 2275
KETCHUM, ID 83340

JOEL HEWSON
3327 TAYLOR AVE
OGDEN, UT 84403

KATJA U CASSON
PO BOX 3495
HAILEY, ID 83333

KELLY M ROCKWOOD & BRYAN K DILWORTH
PO BOX 3600
KETCHUM, ID 83340

KENDALL LUFF
PO BOX 534
BELLEVUE, ID 83313

KENNETH B TRAGER JR & JUDITH TRAGER
PO BOX 249
BELLEVUE, ID 83313-0249

JOYCE GORDON
PO BOX 7
HAILEY, ID 83333

LESLIE A TIDWELL
2720 3RD AVE PH 1
SEATTLE, WA 98121-2262

KENT & CYNTHIA FORGEON
PO BOX 2172
KETCHUM, ID 83340

JUDITH P GRIGSBY
PO BOX 254
BELLEVUE, ID 83313

LESLIE & THELMA CAMERON
PO BOX 326
BELLEVUE, ID 83313

KIMBERLY M NEILL & ROBERT E WRIGHT
7016 HILL RD
BOISE, ID 83714

KRISTIN E ORR TRUST
PO BOX 1705
KETCHUM, ID 83340

LESLIE & MAURICE HORNOCKER
PO BOX 929
BELLEVUE, ID 83313

KIRIL SOKOLOFF
PO BOX 6191
KETCHUM, ID 83340

KRISTINE S PIGEON
109 GREENHORN RD
HAILEY, ID 83333

LILY REEVES TTE OF THE SUN VALLEY TRUST U/D/T 1/8/99
C/O GRANT TANI BARASH & ALTMAN
9100 WILSHIRE BLVD., STE. 1000W
BEVERLY HILLS, CA 90212

LINDA O DRAKE
PO BOX 4885
KETCHUM, ID 83340

KRISTY & JOHN MOLYNEUX
10407 HWY 75
BELLEVUE, ID 83313

LIMELIGHT CONDOMINIUMS INC
PO BOX 1312
KETCHUM, ID 83340

LINDSAY & DAVID ORMSBY
C/O JAMES L KENNEDY JR
PO BOX 5901
KETCHUM, ID 83340

KYLE, KENNETH, & DEBORAH KIMBALL
PO BOX 457
BELLEVUE, ID 83313

LINDA & DAVID CROPPER
400 N MAIN ST #2
HAILEY, ID 83333-8416

LITA WEST
PO BOX 100
CAREY, ID 83320

LAKESIDE INDUSTRIES INC
PO BOX 479
BELLEVUE, ID 83313

LINDA D WOODCOCK
PO BOX 2142
KETCHUM, ID 83340

LLOYD R. BARNES REVOCABLE TRUST
206 POLO CLUB LANE
BELLEVUE, ID 83313

LANE RANCH HOMEOWNERS ASSN INC
C/O SUN COUNTRY MGMT, ATTN: LAURA GVOZDAS
PO BOX 1675
SUN VALLEY, ID 83353

LINDA K REED & WILLIAM K SAMPLE
PO BOX 1042
BELLEVUE, ID 83313

LOIS & WILBUR FARNWORTH
17923 US HWY 20
BELLEVUE, ID 83313

LARRY & LUANNE GREEN
101 N MAIN ST
HAILEY, ID 83333

MARGARET & GEORGE CAMERON
PO BOX 177
BELLEVUE, ID 83313

BRUCE & KAREN TRUXAL
PO BOX 431
BELLEVUE, ID 83313

LARRY & FRANCES HENRIKSEN
PO BOX 189
BELLEVUE, ID 83313

MARGO PECK
131 S CARMELINA AVE
LOS ANGELES, CA 90049

LORI & PETER SEWELL
PO BOX 3175
HAILEY, ID 83333

LAURA L LUCERE
374 BRADFORD RD
BELLEVUE, ID 83313

MARIA SHRIVER & ARNOLD SCHWARZENEGGER
C/O OAK PRODUCTIONS
3110 MAIN STE 300
SANTA MONICA, CA 90405

LOUISA JANE H JUDGE
PO BOX 432
BELLEVUE, ID 83313-0432

LOVAS TRUST, MICHAEL LOVAS
681 NORANTE COURT
PLEASANTON, CA 94566

MARILYN A WALKER
PO BOX 499
BELLEVUE, ID 83313

MARGARET C CASEY
PO BOX 2112
HAILEY, ID 83333

LOWREY & TAMI KAMMER
398 BROADFORD RD
BELLEVUE, ID 83313

MARILYN & LARRY PLOTT
25 LOWER BROADFORD RD
BELLEVUE, ID 83312

MARLYS J SCHMIDT
10901 HWY 75
BELLEVUE, ID 83313

LUBOFF SENAVSKY & CHARLES TIMOTHY FLOYD
PO BOX 3229
HAILEY, ID 83333

MARJEAN & MARK BULCHER
2381 BOWLIN LN
TWIN FALLS, ID 83301

MARTHA & DALE MARTIN
PO BOX 202
BELLEVUE, ID 83313

LYNN H CAMPION
PO BOX 3710
HAILEY, ID 83333

MARK & MEAGAN STASZ
PO BOX 2948
HAILEY, ID 83333

MATTHEW A GARNER & KATE L LEAH
20 CHUCKWAGON LN
BELLEVUE, ID 83313

M JOAN & C D SLUDER
PO BOX 22
BELLEVUE, ID 83313

MARK & SHERYL FULLMER
PO BOX 1822
HAILEY, ID 83333

MAX L POTTER
PO BOX 993
KETCHUM, ID 83340

MALINDER & KEN SANGHA
PO BOX 9200
KETCHUM, ID 83340

MINA GRISWOLD
10 OLD SAGE TRAIL
HAILEY, ID 83333

MAXINE & A W MOLYNEUX
1174 GANNETT-PICABO RD
BELLEVUE, ID 83313

MICHAEL FLINN
C/O THE MURREL COMPANY
2439 W COAST HWY STE 200
NEWPORT BEACH, CA 92663

MORAN TRUST, BARBARA & ERNEST TOWNSEND
112 BROADFORD RD
BELLEVUE, ID 83313

MEDINA OVERLAKE LLC
3417 EVANSTON AVE N STE 326
SEATTLE, WA 98103

MICHAEL & NATASHA MARLOW
PO BOX 211
HAILEY, ID 83333

MICHAEL & BRANDY HEROLD
PO BOX 4499
KETCHUM, ID 83340

MICHAEL JESSEN, JESSEN HOLDINGS LLC
89 FREEDOM LP
BELLEVUE, ID 83313

MICHAEL P BORDENKIRCHER
87 BASELINE RD
BELLEVUE, ID 83313

MICHELE & RUSSELL DION
PO BOX 1029
BELLEVUE, ID 83313

MICHELLE & JUSTIN VANHULLE
PO BOX 597
DUVALL, WA 98019

MID VALLEY VENTURES LLC
PO BOX 2127
KETCHUM, ID 83340

MID VALLEY WATER COMPANY LLC
PO BOX 4380
KETCHUM, ID 83340

PETER & VOCTORIA MADSEN
PO BOX 334
HAILEY, ID 83333

MORGAN & DENISE THOMAS
PO BOX 209
HAILEY, ID 83333

MOUNTAIN WEST BANK
PO BOX 1059
COEUR D ALENE, ID 83816

MURPHY FAMILY REVOCABLE TRUST, CYNTHIA B MURPHY TRUSTEE
PO BOX 3818
KETCHUM, ID 83340

NANCIE TATUM
PO BOX 1365
SUN VALLEY, ID 83353

NATIONAL AVENUE TRUST
C/O ALTMAN GREENFIELD & SELVAGGI
10960 WILSHIRE BLVD #1900
LOS ANGELES, CA 90024

NIGHT CRAWLER WELL SYSTEM
PO BOX 90
KETCHUM, ID 83340

NORTHWEST FARM CREDIT SERVICES FLCA
815 N COLLEGE RD
TWIN FALLS, ID 83301

RALPH W & KANDI L GIRTON 1999 REVOCABLE TRUST
PO BOX 39
BELLEVUE, ID 83313

RED CLIFFS HOMEOWNERS ASSN
PO BOX 680
KETCHUM, ID 83340

MICHAEL & CINDRA L PALMER WALBERT
PO BOX 219
HAILEY, ID 83333

MICHAEL WILLARD
PO BOX 722
HAILEY, ID 83333

DEAN R ROGERS INC
28 HILLSIDE RANCH RD
BELLEVUE, ID 83313

PATRICIA A WEAVER
PO BOX 1413
HAILEY, ID 83333

PAUL & TANA DEAN
40 FREEDOM LP
BELLEVUE, ID 83313

PAUL, KAI & CORY GOICOECHEA
PO BOX 193
HAILEY, ID 83333

PBFF LLC
8854 W EMERALD ST STE 260
BOISE, ID 83704

PENELOPE & EDWARD GLASSMEYER
23 BUTLERS ISLAND RD
DARIEN, CT 06820

PETER FOREMAN, VIRGINIA FOREMAN & CHRISTOPHER FOREMAN
GRANDFATHERED TRUST
225 W WASHINGTON ST STE 1659
CHICAGO, IL 60606

PETER TRUST LP
PO BOX 642
SUN VALLEY, ID 83353

REDCLIFF PARTNERS LP
567 SAN NICOLAS DR STE 340
NEWPORT BEACH, CA 92660

RHONDA & CLIFTON IVERSON
PO BOX 1578
HAILEY, ID 83333

PHILIP VANDERHOEF & KATHLEEN MC KAY
5069 HAROLD PL NE
SEATTLE, WA 98105

RENAE & CODY SLUDER
PO BOX 234
BELLEVUE, ID 83313

RHYTHM RANCH HOMEOWNERS ASSN
26 TOWNSEND GULCH RD
BELLEVUE, ID 83313

PICABO CEMETARY DISTRICT
C/O JERRY ALLRED
PO BOX 622
PICABO, ID 83348

RENEGADE/MCGLOCHLIN LLC
C/O DIANE J RINKER
PO BOX 7250
NEWPORT BEACH, CA 92658

PIONEER WELL SYSTEM
C/O JULIE DAHLGREN
PO BOX 4402
KETCHUM, ID 83340

PICABO LIVESTOCK CO
PO BOX 688
PICABO, ID 83348

RESTATED MC MAHAN 1986 REVOCABLE TRUST
WILLIAM A MC MAHAN TRUSTEE
PO BOX 5919
KETCHUM, ID 83340

POINT OF ROCKS RANCH LLC
PO BOX 9320
KETCHUM, ID 83340

PICABO LIVESTOCK CO INC
PO BOX 748
PICABO, ID 83348

REVOCABLE TRUST OF GREGORY R BLOOMFIELD
PO BOX 757
HAILEY, ID 83333

POPPY M ENGLEHARDT
10965 HWY 75
BELLEVUE, ID 83313

PIONEER RESIDENTIAL & RECREATIONAL PROPERTIES LLC
C/O ENNIS DALE , GROSSMAN COMPANY PROPERTIES
3101 N CENTRAL AVE STE 1390
PHOENIX, AZ 85012

ERIK HEIDEN & BRINA YATES
315 E CARBONATE ST
HAILEY, ID 83333

PRAIRIE SUN RANCH OWNERS ASSN INC
PO BOX 1151
BELLEVUE, ID 83313

QUIGLEY GREEN OWNER LLC,
ATTN: BARRY P MARCUS
2 POST RD W
WESTPORT, CT 06880

CHRISTINA & DAVID JOHNSON
PO BOX 2531
HAILEY, ID 83333

PRISCILLA & WARD WOODS
C/O JIM SPECK
PO BOX 987
KETCHUM, ID 83340

R THOMAS GOODRICH & REBECCA LEA PATTON
1001 FOREST AVE
PALO ALTO, CA 94301

DOUG BAKER
PO BOX 3158
HAILEY, ID 83333

RICHARD SPRINGS III
121 PUNKIN CENTER RD
GANNETT, ID 83313

RALPH R LAPHAM
PO BOX 554
BELLEVUE, ID 83313

LORI & PETER SEWELL
PO BOX 3175
HAILEY, ID 83333

RIDGEVIEW SMITH PROPERTIES LLC
2200 BUTTS RD #320
BOCA RATON, FL 33431

ROBERT & JUDITH PITTMAN
PO BOX 7769
KETCHUM, ID 83340

ROBERT & JANIE BOUTTIER
PO BOX 476
BELLEVUE, ID 83313

ROBERT J STRUTHERS
762 ROBERT ST, PICABO RT,
BELLEVUE, ID 83313

ROSS & KRISTI SUTTON
PO BOX 3168
HAILEY, ID 83333

RUTH & JACOB BLOOM
11620 WILSHIRE BLVD STE 580
LOS ANGELES, CA 90025

RUTH & CLOYD GARDNER
PO BOX 470
BELLEVUE, ID 83313

ROBERT E GARDNER
PO BOX 1200
HAILEY, ID 83333

RUTH & MICHAEL WEEMS
PO BOX 455
BELLEVUE, ID 83313

RODRICK H RINKER
PO BOX 7250
NEWPORT BEACH, CA 92658

RONALD & ROBERTA
BLOOM
1033 POINT VIEW ST
LOS ANGELES, CA 90035

RONALD & SALLY BALL
13454 TIERRA HEIGHTS RD,
REDDING, CA 96003

SARA BERMAN
PO BOX 2895
KETCHUM, ID 83340

SARAH R GARDNER &
RONALD T HARRISON
661 GANNETT RD
GANNETT, ID 83313

SCI PROPERTIES LLC
C/O FREMONT PROPERTIES
INC, DAVID COVIN
199 FREMONT ST STE 2400
SAN FRANCISCO, CA 94105

SCOTT C PORTER
PO BOX 99
HAILEY, ID 83333

SHAYLIN N WARD & RUNE
K HAAVIK
PO BOX 1548
HAILEY, ID 83333

STALKER CREEK RANCH
LLC
PO BOX 739
SUN VALLEY, ID 83353

STARLITE HOMEOWNERS
ASSOC
LAINE MEYER
PO BOX 3124
KETCHUM, ID 83340

STARWEATHER
SUBDIVISION PROPERTY
OWNERS
C/O JAMES P SPECK
PO BOX 987
KETCHUM, ID 83340-0987

STATE OF IDAHO DEPT OF
FISH & GAME
PO BOX 25
BOISE, ID 83707

STEPHANIE & MICHAEL
JASKOWSKI
PO BOX 2111
HAILEY, ID 83333

STEVE FAIRBROTHER
PO BOX 2766
HAILEY, ID 83333

SILVER SAGE OWNERS
ASSN INC
PO BOX 331
HAILEY, ID 83333

SALOME & AARON TAYLOR
PO BOX 3096
HAILEY, ID 83333

SALIGAO LLC
PO BOX 5308
KETCHUM, ID 83340

SHEILA & JAMES WHITE
PO BOX 367
BELLEVUE, ID 83313

STEVE & MARK LOOMIS
PO BOX 1969
HAILEY, ID 83333

STONEGATE HOMEOWNERS ASSN INC
PO BOX 2559
SUN VALLEY, ID 83353

SV FAMILY PROPERTIES
C/O ELLIOTT OSTRANDER & PRESTON PC, ROBERT PRESTON
707 SW WASHINGTON ST
STE 1500
PORTLAND, OR 97205

STEVE MILLS
PO BOX 247
HAILEY, ID 83333

SUE & DAVID SQUIER
46 PART ST
NEW CANAAN, CT 06840

SWEET POTATO RANCH LLC
C/O JOE CLARK, AVIATION PARTNERS
7299 PERIMETER RD S
SEATTLE, WA 98108

STEVEN C FUNK
90 FREEDOM LOOP
BELLEVUE, ID 83313

SUN VALLEY CO A WYOMING CORP
PO BOX 10
SUN VALLEY, ID 83353

SYRINGA RANCH LLC
1061 WOODLAND DR
BEVERLY HILLS, CA 90210

STEVENS LIVING TRUST
320 THE STRAND
MANHATTAN BEACH, CA 90266

SUN VALLEY TRAILER PARKS INC
C/O GARY HOFFMAN
PO BOX 5826
KETCHUM, ID 83340

TERI & SANDOR SZOMBATHY
PO BOX 2996
KETCHUM, ID 83340

THE HAILEY PARTNERS
3184 AIRWAY AVE STE K
COSTA MESA, CA 92626

SUN VALLEY WATER & SEWER DISTRICT
PO BOX 2410
SUN VALLEY, ID 83353

TERRANCE & JULIE HENEGHAN
16 ROPES END RD
BELLEVUE, ID 83313

THE JONES TRUST
PO BOX 5900
NEWPORT BEACH, CA 92662

SUSAN T PARKINSON
109 AUDUBON
HAILEY, ID 83333

TERRANCE P TRASK
PO BOX 2276
HAILEY, ID 83333

THE MARSHALL CARROLL 2000 TRUST
CYNTHIA L CARROLL & CHRISTOHPER P MARSHALL
3201 CLAY ST
SAN FRANCISCO, CA 94115

SUZANNE S SHAW
327 STOCKBRIDGE
ATHERTON, CA 94027

THE BARER FAMILY TRUST
C/O STANLEY H & ALTA S BARER
3048 E LAUREL HURST DR NE
SEATTLE, WA 98105

THE MILLER LIVING TRUST
200 PARK AVE S 8TH FL
NEW YORK, NY 10003

WILLIAM G SHAW
917 W 18TH AVE
BROOMFIELD, CO 80020

THE BRETT & PATRICIA
BASHAW FAMILY TRUST
C/O GERALD BASHAW
PO BOX 767
PICABO, ID 83348

THE NATURE
CONSERVANCY
116 1ST AVE N
HAILEY, ID 83333-8411

THEODORE GRUENER
GENERAL DELIVERY
KETCHUM, ID 83340

THE BRYSON LIVING TRUST
C/O JOHN E BRYSON &
LOUISE HENRY BRYSON
1370 WOODSTOCK RD
SAN MARINO , CA 91108

THE VALLEY CLUB INC
PO BOX 252
SUN VALLEY, ID 83353

THERESA & ROCKY SHERBINE
200 BASELINE RD
BELLEVUE, ID 83313

THUNDER SPRING III LLC
1120 NYE ST
SAN RAFAEL, CA 94901

VALLEY CLUB OWNERS
ASSN INC
C/O PRESIDENT
PO BOX 6733
KETCHUM, ID 83340

THOMAS M BECK
3515 CRESCENT RIM DR
BOISE, ID 83706

TIMBERVIEW TERRACE
HOMEOWNERS ASSN
PO BOX 4291
KETCHUM, ID 83340

VERNOY IRREVOCABLE
TRUST, JESSE D RODMAN
TRUSTEE
C/O MCGAVICK GRAVES PS
1102 BROADWAY STE 500
TACOMA, WA 98402

THOMAS M O GARA FAMILY
TRUST
C/O BRIAN BARSOTTI
PO BOX 370
KETCHUM, ID 83340

TOM & LINDA RICHMOND
PO BOX 1105
HAILEY, ID 83333

VINCE RICHARD & ANN
MARIE WARBERG
PO BOX 3846
HAILEY, ID 83333

THOMAS W WEISEL
ONE MONTGOMERY ST STE 3700
SAN FRANCISCO, CA 94104

TRACY DUNLAP & STEVE
GOWER
PO BOX 644
BELLEVUE, ID 83313

W SCOTT & DENISE YOUNG
211 BROADFORD RD
HAILEY, ID 83333

THOMPSON TRIUMPH TRUST
C/O GENE N THOMPSON
PO BOX 2584
SUN VALLEY, ID 83353

TRACY & TIMOTHY
FLAHERTY
165 GOLDEN EAGLE DR
HAILEY, ID 83333

WALKER SAND & GRAVEL
LTD CO
PO BOX 400
BELLEVUE, ID 83313

THREE CREEKS RANCH LLC
1901 BAYADERE TERR
CORONA DEL MAR, CA 92625

TRAVIS H JORGENSEN
PO BOX 724
HAILEY, ID 83333

WALTER BRUCE WILLIS
C/O VALLEY
ENTERTAINMENT
126 S MAIN #B9
HAILEY, ID 83333

WARREN G SORENSEN
355 BROADFORD RD
BELLEVUE, ID 83313

TRUSTEES OF THE
RIVKIN/TOLSON 2000 TRUST
CHARLES H RIVKIN &
SUSAN TOLSON
243 22ND ST, SANTA
MONICA, CA 90402

WARD & PRISCILLA WOODS
18433 US HWY 20
BELLEVUE, ID 83313

WEBB LANDSCAPE INC
PO BOX 444
SUN VALLEY, ID 83353

WILLIAM & GAYLE
SULLIVAN
PO BOX 1068
HAILEY, ID 83333

ELIZABETH & MARK
GATES, BESSEMER
SECURITIES CORP
630 FIFTH AVE
NEW YORK, NY 10111

WILLIAM A FRUEHLING
PO BOX 4508
KETCHUM, ID 83340

WILLIAM L MOLYNEUX
027 DURFEE RD
CAREY, ID 83320

WOODLAND MEADOWS
WATER ASSN
PO BOX 214
HAILEY, ID 83333

WILLIAM & DEBORAH BOHRER
PO BOX 606
KETCHUM, ID 83340

WILLIAM & THERESA
SHERBINE
200 BASELINE RD,
BELLEVUE, ID 83313

Y 3 RANCH
PO BOX 5405
BOISE, ID 83705-5405

WILLIAM & RAE DEAN WHITAKER
PO BOX 51
HAILEY, ID 83333

WOOD RIVER LAND TRUST
119 E BULLION ST
HAILEY, ID 83333

ZOFIA & JON WILKES
PO BOX 426
BELLEVUE, ID 83313

WILLIAM D MARTINDALE
PO BOX 451
HAILEY, ID 83333

WILLIAM & BARBARA GEHRKE
230 BROADFORD RD
HAILEY, ID 83333

Dana Wilkins

Members Diverting from the Little Wood River											
OWNER	RIGHT NO.	DIVERSIN RATE (cfs)	PRIORITY DATE	POINTS OF DIVERSION	POINTS OF INJEC./REDIV.	MEASURING DEVICE	METHOD OF CONVEYANCE	APPLICATION	SUPPLEMENTAL BWCC-AFRD2	SUPPLEMENTAL OTHER	BWCC-AFRD2 OTHER THAN SUPPLEMENTAL
BROWN, CATHY M; BROWN, JOCK S	37-1126	0.8	04/08/1908	Turner/#61	None	Submerged Orifice	Open Ditch to Head Gate to Buried Pipe to Gated Pipe	Gravity Irrigation	None	None	Cert. 12061 18 Shares (11.25 inches)
7 MILE RANCH LLC	37-0321	3	04/30/1884	Hughes/#63P Hughes/#64P	None	Flow Meter	Pressurized Pipe	Sprinkler Irrigation through Hand Lines, Wheel Lines and Pivot	Use Not Combined with BWCC/AFRD2 per Permit Details	None	Use Not Combined with BWCC/AFRD2 per Permit Details
TABER, DONALD E	37-0424	2.2	04/01/1884	Taber/#66P2 Taber/#66P-1	None	Flow Meter	Pressurized Pipe	Sprinkler Irrigation through Hand Lines, Wheel Lines and Pivot	None	Groundwater Rt 37-8401	Cert. 9595 54 Shares (33.75 inches)
TABER, DONALD E	37-0425	2.2	04/01/1887	Taber/#66P2 Taber/#66p-1	None	Flow Meter	Pressurized Pipe	Sprinkler Irrigation through Hand Lines, Wheel Lines and Pivot			
TABER, DONALD E	37-0423	0.3	04/01/1883	Taber/#66P2 Taber/#66P-1	None	Flow Meter	Pressurized Pipe	Sprinkler Irrigation through Hand Lines, Wheel Lines and Pivot			
HUBSMITH, KAYSI SHARON; HUBSMITH, RODNEY FRED	37-0472	1.2	04/01/1884	McNulty/#58	None	Submerged Orifice	Gravity Fed Pipeline to Pump to Pressurized Pipeline	Sprinkler Irrigation through Hand Lines and Pivots	None	None	Cert. 13371
MATHENEY, JOE; MATHENEY, MELISSA	37-0471	2	04/30/1884	Appell/#60	None	Submerged Orifice	Open Ditch to Pump to Pressurized Pipe	Sprinkler Irrigation Pivots	Use Not Combined with BWCC/AFRD2 per Permit Details	None	Use Not Combined with BWCC/AFRD2 per Permit Details
MATHENEY, JOE; MATHENEY, MELISSA	37-1125	3.2	05/20/1908	Appell/#60	None	Submerged Orifice	Open Ditch to Pump to Pressurized Pipe	Sprinkler Irrigation Pivots			
RITTER, JAMES B; RITTER, LINDA	37-0049	4.2	04/01/1883	Ritter/#65 Ritter/#66P	None	Ritter 65 Cipolletti Weir	Ritter 65 Open Ditch to Pump to Pressurized Pipe and Open Ditch to Field	Ritter 65 Sprinkler Irrigation through Wheel Lines and Gravity Irrigation	Use Not Combined with BWCC/AFRD2 per Permit Details	None	Use Not Combined with BWCC/AFRD2 per Permit Details
						Ritter 66P Flow Meter	Ritter 65P Pressurized Pipe	Ritter 66P Sprinkler Irrigation Pivots & Hand Lines			

Exhibit "A"

BARNETT, CAROLE; BARNETT, DELBERT	37-2217B	.05	04/01/1884	Slough Ditch Diversion #93	To Gallop/Barnett Head Gate	Submerged Orifice	Pond to Pump to Pressurized Pipe	Sprinkler Irrigation Hand Lines	None	None	None
ROSE, KENNETH O; ROSE, MARY D	37-0691 B	.24	04/01/1885	Rose 69-P7	None		Pressurized Pipe	Sprinkler Irrigation Hand Lines	Use Not Combined with BWCC/AFRD2 per Permit Details	None	Use Not Combined with BWCC/AFRD2 per Permit Details
BARBARA FARMS LLC	37-0344 A	4	04/06/1883	Meyers #73 Meyers #74 Meyers #75 Meyers #75P	None	Meyers #73 Submerged Orifice Front Weir	Meyers #73 Open Ditch Earthen and Concrete to Pond to Pump to Pressurized Pipe	Meyers #73 Gravity Irrigation	Cert. # 10071 Contract for supplemental water delivered until delivery from Magic Reservoir is shut off. Not to exceed 314 acre feet per season.	None	None
						Meyers #74 Submerged Orifice Front Weir Flow Meter	Meyers #74 Open Ditch Earthen and Concrete to Pond to Pump to Pressurized Pipe	Meyers #74 Sprinkler Irrigation Pivot and Hand Lines			
						Meyers #75 Submerged Orifice Front Weir	Meyers #75 Open Ditch to Pond to Gated Pipe and to Pump and Pressurized Pipe	Meyers #75 Sprinkler Irrigation Pivots and Gravity Irrigation			
						Meyers #75P Flow Meter	Meyers #75P Pond to Pressurized Pipe	Meyers #75P Sprinkler Irrigation Pivots Wheel Lines			
BARBARA FARMS LLC	37-0973	2	04/01/1884	Meyers #73 Meyers #74 Meyers #75 Meyers #75P	None	Meyers #73 Submerged Orifice Front Weir	Meyers #73 Open Ditch Earthen and Concrete to Pond to Pump to Pressurized Pipe	Meyers #73 Gravity Irrigation			
						Meyers #74 Submerged Orifice Front Weir Flow Meter	Meyers #74 Open Ditch Earthen and Concrete to Pond to Pump to Pressurized Pipe	Meyers #74 Sprinkler Irrigation Pivot and Hand Lines			
						Meyers #75 Submerged Orifice Front Weir	Meyers #75 Open Ditch to Pond to Gated Pipe and to Pump and Pressurized Pipe	Meyers #75 Sprinkler Irrigation Pivots and Gravity Irrigation			
						Meyers #75P Flow Meter	Meyers #75P Pond to Pressurized Pipe	Meyers #75P Sprinkler Irrigation Pivots Wheel Lines			
KOOSH INC	37-0485	1.1	04/01/1883	Stock #71 Stock #72A	None	Water Weir	Open Ditch	Gravity Irrigation Gated Pipe	None	None	Cert. # 12113 40 Shares

				Stock 72B							(25.00 Inches)
ARKOOSH, CARRIE R; ARKOOSH, JOHN W.	37-0460	4	06/03/1884	McFall 76 South (Day/Ohlinger) McFall 77 North (Day/Ohlinger)	None	Submerged Orifice	Open Ditch Earthen and Concrete	Gravity Irrigation Gated Pipe and Siphon Tube	None	None	Cert. # 12765 75.008 Shares (46.88 Inches)
ARKOOSH, CARRIE R; ARKOOSH, JOHN W .	37-0461	1.4	07/17/1884	McFall 76 South (Day/Ohlinger) McFall 77 North (Day/Ohlinger)	None	Submerged Orifice	Open Ditch Earthen and Concrete	Gravity Irrigation Gated Pipe and Siphon Tube			
ARKOOSH, KAREN A; ARKOOSH, WILLIAM	37-0327	2.2	05/15/1884	Hunter 78 South (Tanupa) Hunter 79 North (Tanupa) Hunter 78P (Tanupa)	None	Hunter 78 South Hunter 79 North Submerged Orifice	Hunter 78 South Hunter 79 North Open Ditch Earthen & Concrete	Hunter 78 South Hunter 79 North Gravity Irrigation, Siphon Tube & Open Furrow	Cert. 258 55.50 Shares (34.69 Inches)	None	Cert. # 12 24 shares (15 Inches)
						Hunter 78P Flow Meter	Hunter 78P Pressurized Pipe	Hunter 78P Sprinkler Pivots			
ARKOOSH, KAREN A; ARKOOSH, WILLIAM	37-0329	2	05/15/1886	Hunter 78 South (Tanupa) Hunter 79 North (Tanupa) Hunter 78P (Tanupa)	None	Hunter 78 South Hunter 79 North Submerged Orifice	Hunter 78 South Hunter 79 North Open Ditch Earthen & Concrete	Hunter 78 South Hunter 79 North Gravity Irrigation, Siphon Tube & Open Furrow			
						Hunter 78P Flow Meter	Hunter 78P Pressurized Pipe	Hunter 78P Sprinkler Pivots			
ARKOOSH, KAREN A; ARKOOSH, WILLIAM	37-0176	2	04/01/1890	Devaney/86P1 and 86P2	None	Flow Meter	Pressurized Pipe	Sprinklers Pivots and Hand Lines	Cert. 259 Cert. 260 144.19 Shares (90.12 Inches)	Groundwater Rt 37-7570	Cert 13 50.6 Shares (31.63 Inches)
ARKOOSH, KAREN A; ARKOOSH, WILLIAM	37-1131	2.4	08/01/1906	Devaney/86P1 and 86P2	None	Flow Meter	Pressurized Pipe	Sprinklers Pivots and Hand Lines			
ARKOOSH, CARRIE R; ARKOOSH, JOHN W	37-0326	.4	11/01/1882	Winters Pump Diversion #80-P	None	Flow Meter	Pressurized Pipe	Sprinkler Irrigation Pivots	Cert. 307 42.21 Shares (26.38 Inches)	None	Cert. # 174 8.658 Shares (4.81 Inches)
ARKOOSH, CARRIE R; ARKOOSH, JOHN W	37-0328	.6	04/01/1885	Winters Pump Diversion #80-P	None	Flow Meter	Pressurized Pipe	Sprinkler Irrigation Pivots			

ARKOOSH, CARRIE R; ARKOOSH, JOHN W	37-1127	1.6	04/01/1905	Winters Pump Diversion #80-P	None	Flow Meter	Pressurized Pipe	Sprinkler Irrigation Pivots			
KUNTZ, CALVIN D; KUNTZ, JOYCE DARLENE	37-0193 A	1	04/01/1883	Carpenter Ditch	98-3 (Pump)	Flow Meter	Pressurized Pipe	Sprinkler Irrigation Pivot	None	None	Cert. # 10664 .34 Shares (.21 Inches) Cert. # 10226 8 Shares (5 Inches)
CITY OF GOODING	37-0282	1	04/01/1877	City of Gooding Recharge Diversion		Cipolletti Weir	Open Ditch to Point of Injection	Gravity Injection	Use Not Combined with BWCC/AFRD2 per Permit Details	None	Use Not Combined with BWCC/AFRD2 per Permit Details
CITY OF GOODING	37-0271 A	.32	06/30/1882	City of Gooding Recharge Diversion		Cipolletti Weir	Open Ditch to Point of Injection	Gravity Injection			
CITY OF GOODING	37-0662	1.42	06/15/1885	City of Gooding Recharge Diversion		Cipolletti Weir	Open Ditch to Point of Injection	Gravity Injection			
CITY OF GOODING	37-0709 A	.74	02/22/1883	City of Gooding Recharge Diversion		Cipolletti Weir	Open Ditch to Point of Injection	Gravity Injection			
CITY OF GOODING	37-0262 A	3.16	02/22/1883	City of Gooding Recharge Diversion		Cipolletti Weir	Open Ditch to Point of Injection	Gravity Injection			
CITY OF GOODING	37-0960 A	.57	04/01/1883	City of Gooding Recharge Diversion		Cipolletti Weir	Open Ditch to Point of Injection	Gravity Injection			
T5 RANCH LLC	37-21838	1.56	06/15/1888	Brown/#62	None	Submerged Orifice	Open Ditch	Gravity Irrigation Gated Pipe	Use Not Combined with BWCC/AFRD2 per Permit Details	None	Use Not Combined with BWCC/AFRD2 per Permit Details
NEWELL, CHARLES E	37-0432	2.6	04/15/1885	Mabbutt #70P Mabbutt#70	None	Mabbutt #70P None	Mabbutt #70P Pressurized Pipe	Mabbutt #70P Sprinkler Irrigation Wheel Lines & Hand Lines	Use Not Combined with BWCC/AFRD2 per Permit Details	None	Use Not Combined with BWCC/AFRD2 per Permit Details
						Mabbutt # 70 Submerged Orifice	Mabbutt # 70 Open Ditch	Mabbutt # 70 Gravity Irrigation Open Furrow			
GLANBIA FOODS INC	37-0177M	.14	04/01/1883	South Gooding Main	To B1 Lateral To D1L5	Submerged Orifice	Gravity Pipe to Pond to Pump to Pressurized Pipe	Sprinkler Irrigation Pivots and Hand Lines	None	None	Cert. # 80 20 shares (12.5 Inches) Cert. # 12014 40 shares (25 Inches)
GLANBIA FOODS INC	37-0374A	.56	05/15/1884	South Gooding Main	To B1 Lateral To D1L5	Submerged Orifice	Gravity Pipe to Pond to Pump to Pressurized Pipe	Sprinkler Irrigation Pivots and Hand Lines			

GLANBIA FOODS INC	37-02043C	.88	05/10/1906	South Gooding Main	To B1 Lateral To D1L5	Submerged Orifice	Gravity Pipe to Pond to Pump to Pressurized Pipe	Sprinkler Irrigation Pivots and Hand Lines			Cert. # 12179 38 Shares (23.75 Inches) Cert. # 12195 329.66 shares (206 Inches) Cert. # 11205 4 Shares (2.5 Inches) Cert. # 10581 105 Shares (65.62 Inches)
McDADE, ERNEST J; McDADE, JOYCE A	37-0609B	.2	04/01/1884	Slough Ditch Diversion #93	McDade	Submerged Orifice	Pond to Pump to Pressurized Pipe	Sprinkler Irrigation Wheel Lines & Hand Lines	None	None	None
UHRIG, JOHN T; UHRIG , LENNIE L	37-0177J	.3	04/01/1883	Harris/Statz 69P	None	Flow Meter	Pressurized Pipe	Sprinkler Irrigation, Wheel Lines, Hand Lines	None	None	Cert.# 12377 75.008 Shares (46.88 Inches)
CITY OF SHOSHONE	37-0560A	.4	11/28/1882	City Park & East 6th	None	City Park Flow Meter	City Park Pressurized Pipe and Gravity Pipe	City Park Sprinkler Irrigation, Underground Sprinklers, Gravity Irrigation	None	None	Cert.# 7443 100.2 Shares (62.63 Inches) Cert.# 6211 245 Shares (153.13 Inches)
						East 6th Flow Meter	East 6th Pressurized Pipe and Gravity Pipe	East 6th Sprinkler Irrigation, Underground Sprinklers, Gravity Irrigation			
CITY OF SHOSHONE	37-0606C	1	11/28/1882	City Park & East 6th	None	City Park Flow Meter	City Park Pressurized Pipe and Gravity Pipe	City Park Sprinkler Irrigation, Underground Sprinklers, Gravity Irrigation			
						East 6th Flow Meter	East 6th Pressurized Pipe and Gravity Pipe	East 6th Sprinkler Irrigation, Underground Sprinklers, Gravity Irrigation			
CITY OF SHOSHONE	37-0691G	1.136	04/01/1885	City Park & East 6th	None	City Park Flow Meter	City Park Pressurized Pipe and Gravity Pipe	City Park Sprinkler Irrigation, Underground Sprinklers, Gravity Irrigation			
						East 6th Flow Meter	East 6th Pressurized Pipe and Gravity Pipe	East 6th Sprinkler Irrigation, Underground Sprinklers, Gravity Irrigation			

STENNETT, MICHELLE	37-10561A	4	05/05/1884	68P1 68P2	None	68P1 Flow Meter	68P1 Pressurized Pipe	68P1 Sprinkler Irrigation, Pivots, Hand Lines	Use Not Combined with BWCC/AFRD2 per Permit Details	None	Use Not Combined with BWCC/AFRD2 per Permit Details
						68P2 Flow Meter	68P2 Pressurized Pipe	68P2 Sprinkler Irrigation, Pivots, Hand Lines			
STENNETT, MICHELLE	37- 10561B	2.2	05/05/1884	68P1 68P2	None	68P1 Flow Meter	68P1 Pressurized Pipe	68P1 Sprinkler Irrigation, Pivots, Hand Lines			
						68P2 Flow Meter	68P2 Pressurized Pipe	68P2 Sprinkler Irrigation, Pivots, Hand Lines			
BIG WOOD CANAL CO	37-21401	5.3	05/15/1885	Dietrich Canal #11, South Gooding Main #15, Slough Ditch 93, Little Wood/Clover Creek Canal Confluence	From Clover Creek Canal to Little Wood River to Carpenter Ditch to Carpenter Ditch No. 98	Dietrich Canal #11 Staff Gage & Flow Meter					
						South Gooding Main #15 Staff Gage Flow meter					
						Slough Ditch 93 Submerged Orifice & Cipolletti Weir					
						Little Wood/Clover Creek Confluence Flow Meter					
						Carpenter Ditch 98 Submerged Orifice					
						Lezamiz59 Pump & Flow Meter					
BIG WOOD CANAL CO	37-21402	3.55	04/06/1883	Dietrich Canal #11, South Gooding Main #15, Slough Ditch 93, Little Wood/Clover	From Clover Creek Canal to Little Wood River to Carpenter Ditch to	Dietrich Canal #11 Staff Gage & Flow Meter					
						South Gooding Main #15					

				Creek Canal Confluence	Carpenter Ditch No. 98	Staff Gage Flow meter Slough Ditch 93 Submerged Orifice & Cipolletti Weir Little Wood/Clover Creek Confluence Flow Meter Carpenter Ditch 98 Submerged Orifice Lezamiz59 Pump & Flow Meter	
BIG WOOD CANAL CO	37-21403	5.2	04/01/1887	Dietrich Canal #11, South Gooding Main #15, Slough Ditch 93, Little Wood/Clover Creek Canal Confluence	From Clover Creek Canal to Little Wood River to Carpenter Ditch to Carpenter Ditch No. 98	Dietrich Canal #11 Staff Gage & Flow Meter South Gooding Main #15 Staff Gage Flow meter Slough Ditch 93 Submerged Orifice & Cipolletti Weir Little Wood/Clover Creek Confluence Flow Meter Carpenter Ditch 98 Submerged Orifice Lezamiz59 Pump & Flow Meter	

BIG WOOD CANAL CO	37-21404	15.3	07/01/1896	Dietrich Canal #11, South Gooding Main #15, Slough Ditch 93, Little Wood/Clover Creek Canal Confluence	From Clover Creek Canal to Little Wood River to Carpenter Ditch to Carpenter Ditch No. 98	Dietrich Canal #11 Staff Gage & Flow Meter South Gooding Main #15 Staff Gage Flow meter Slough Ditch 93 Submerged Orifice & Cipolletti Weir Little Wood/Clover Creek Confluence Flow Meter Carpenter Ditch 98 Submerged Orifice Lezamiz59 Pump & Flow Meter	
BIG WOOD CANAL CO	37-21405	2.61	04/01/1884	Dietrich Canal #11, South Gooding Main #15, Slough Ditch 93, Little Wood/Clover Creek Canal Confluence	From Clover Creek Canal to Little Wood River to Carpenter Ditch to Carpenter Ditch No. 98	Dietrich Canal #11 Staff Gage & Flow Meter South Gooding Main #15 Staff Gage Flow meter Slough Ditch 93 Submerged Orifice & Cipolletti Weir Little Wood/Clover Creek Confluence Flow Meter	

						Carpenter Ditch 98 Submerged Orifice Lezamiz59 Pump & Flow Meter	
BIG WOOD CANAL CO	37-13111	75	12/24/1906	Dietrich Canal #11, South Gooding Main #15, Slough Ditch 93, Little Wood/Clover Creek Canal Confluence, Bi-furcation#56	From Clover Creek Canal to Little Wood River to Carpenter Ditch to Carpenter Ditch No. 98	Dietrich Canal #11 Staff Gage & Flow Meter South Gooding Main #15 Staff Gage Flow meter Slough Ditch 93 Submerged Orifice & Cipolletti Weir Little Wood/Clover Creek Confluence Flow Meter Carpenter Ditch 98 Submerged Orifice Bi-furcation #56 Staff Gage at Station 56 Lezamiz59 Pump & Flow Meter	

Members Diverting from the Big Wood											
OWNER	RIGHT NO.	DIVERSIN RATE (cfs)	PRIORITY DATE	POINTS OF DIVERSION	POINTS OF INJEC./REDIVER.	MEASURING DEVICE	METHOD OF CONVEYANCE	APPLICATION	SUPPLEMENTAL BWCC-AFRD2	SUPPLEMENTAL OTHER	BWCC-AFRD2 OTHER THAN SUPPLEMENTAL
OPPIO LAND & LIVESTOCK LLC	37-0238 A	2	04/15/1883	Upper Frost Diversion #38	None	Flow Meter	Open Ditch & Pump to Pressurized Pipe	Sprinkler Irrigation Pivots & Hand Lines Gravity Irrigation Open Furrow	Cert. #301 94 Shares (58.75 Inches)	None	None
OPPIO LAND & LIVESTOCK LLC	37-0239 A	1.72	08/29/1884	Upper Frost Diversion #38	None	Flow Meter	Open Ditch & Pump to Pressurized Pipe	Sprinkler Irrigation Pivots & Hand Lines Gravity Irrigation Open Furrow			
OPPIO LAND & LIVESTOCK LLC	37-0240 A	2.28	06/01/1895	Upper Frost Diversion #38	None	Flow Meter	Open Ditch & Pump to Pressurized Pipe	Sprinkler Irrigation Pivots & Hand Lines Gravity Irrigation Open Furrow			
LEGUINECHE, JOE; LEGUINECHE, LINDA	37-0178	2.5	05/01/1896	Union Ditch #27	To Union L5 Head Gate	Submerged Orifice	Open Ditch	Gravity Irrigation Open Furrow	Cert.# 291 111.08 Shares (69.38 Inches)	None	None
DAVID & NICOLE HULTS	37-22795	1.2	05/01/1905	Jones 35P4B	None	Flow Meter	Pond to Pump to Pressurized Pipe	Sprinkler Irrigation Pivots and Hand Lines	Cert. # 396 50 Shares (31.25 Inches)	None	None
DESERT ROSE RANCH INC	37-287 A	.33	06/01/1884	Dietrich Pump Diversion #33-P	None	Flow Meter	Pressurized Pipe	Sprinkler Irrigation Pivot	None	None	Cert.# 12576 9.008 Shares (5.63 Inches)
ROTH INVESTMENTS LLC	37-0586	2.64	04/03/1889	Lincoln Bypass Canal	To North Shoshone Canal to Lateral 175A to Diversion 175A End	Cipoletti Weir	Open Ditch to Pond to Pump to Pressurized Pipe	Sprinkler Irrigation Pivots	None	None	None
ROTH INVESTMENTS LLC	37-0589	3	05/01/1904	Lincoln Bypass Canal	To North Shoshone Canal to Lateral 175A to Diversion 175A End	Cipoletti Weir	Open Ditch to Pond to Pump to Pressurized Pipe	Sprinkler Irrigation Pivots			
ROTH INVESTMENTS LLC	37-0587	.8	04/02/1905	Lincoln Bypass Canal	To North Shoshone Canal to Lateral 175A to Diversion 175A End	Cipoletti Weir	Open Ditch to Pond to Pump to Pressurized Pipe	Sprinkler Irrigation Pivots			
BONNIE & RANLEY KOYLE	37-0607 B	.14	08/15/1886	Silk Gooding #32	None	Flow Meter	Pump to Pressurized Pipe	Sprinkler Irrigation K-Line	Use Not Combined with BWCC/AFRD2	None	Use Not Combined with

BONNIE & RANLEY KOYLE	37-0608 B	.098	04/15/1887	Silk Gooding #32	None	Flow Meter	Pump to Pressurized Pipe	Sprinkler Irrigation K-Line	Per Permit Details		BWCC/AFRD2 per Permit Details
PAUL & RUBY BANCROFT	37-0245	1.6	06/01/1898	North Shoshone Canal	To Diversion 113	Cipoletti Weir	Open Ditch to Pump to Pressurized Pipe and Open Ditch to Field	Sprinkler Irrigation Pivot and Gravity Irrigation Open Furrow	None	None	None
PAUL & RUBY BANCROFT	37-0246	.8	06/01/1901	North Shoshone Canal	To Diversion 113	Cipoletti Weir	Open Ditch to Pump to Pressurized Pipe and Open Ditch to Field	Sprinkler Irrigation Pivot and Gravity Irrigation Open Furrow			
PAUL & RUBY BANCROFT	37-0247	.8	06/01/1902	North Shoshone Canal	To Diversion 113	Cipoletti Weir	Open Ditch to Pump to Pressurized Pipe and Open Ditch to Field	Sprinkler Irrigation Pivot and Gravity Irrigation Open Furrow			
IEST, TINA	37-0619 A	2.4	05/01/1884	Lincoln Bypass North	to North Shoshone Canal to North Gooding Canal to 916CB Lateral to 916CB End Diversion	Cipoletti Weir	Open Ditch to Pump to Pressurized Pipe and Open Ditch to Field	Sprinkler Irrigation Pivot and Gravity Irrigation Open Furrow	Cert. #290 107.3 Shares (67.062 inches)	None	None
IEST, TINA	37-0620	1.3	05/01/1891	Lincoln Bypass North	to North Shoshone Canal to North Gooding Canal to 916CB Lateral to 916CB End Diversion	Cipoletti Weir	Open Ditch to Pump to Pressurized Pipe and Open Ditch to Field	Sprinkler Irrigation Pivot and Gravity Irrigation Open Furrow			
MEYERS, KATHI L; MEYERS, ROBERT J	37-20546	.95	05/15/1899	Diverted at Union #27	To Poorman Lateral to Poorman L 9 Diversion	Submerged Orifice	Pond to Pump to Pressurized Pipe	Sprinkler Irrigation Pivots & Hand Lines	Cert.# 282 39 Shares (24.38 Inches)	None	None
MEYERS, KATHI L; MEYERS, ROBERT J	37-20548	.64	02/10/1906	Diverted at Union #27	To Poorman Lateral to Poorman L 9 Diversion	Submerged Orifice	Pond to Pump to Pressurized Pipe	Sprinkler Irrigation Pivots & Hand Lines			
M & M FARMS	37-0072 B	2.2	04/01/1885	Union Ditch #27	To1465A Lateral to # 29 Diversion & To 1465A2 Lateral to End Diversion	Cipoletti Weir	Open Ditch to Pump to Pressurized Pipe and Open Ditch to Field	Sprinkler Irrigation Pivots; Hand Lines and Gravity Irrigation Open Furrow	Cert.# 300 107.70 Shares (67.31 Inches)	None	None
M & M FARMS	37-21279	6.4	11/01/1913	Union Ditch #27	To1465A Lateral to # 29 Diversion & To 1465A2 Lateral to End Diversion	1465A #29 Submerged Orifice	1465A #29 Open Ditch to Pump to Pressurized Pipe and Open Ditch to Field	1465A #29 Sprinkler Irrigation Pivots; Hand Lines and Gravity Irrigation Open Furrow			
						1465A2 End Div. Cipoletti Weir	1465A2 End Div. Open Ditch to Pump to Pressurized Pipe	1465A2 End Div. Sprinkler Irrigation Pivots; Hand Lines			

SABALA FARMS INC	37-0581	3.2	04/02/1906	Robertson Ditch Diversion #26	To Robertson Ditch End Diversion	Cipoletti Weir	Open Ditch	Pivots	Cert.# 262 58.50 Shares (36.56 Inches)	None	None
WESTENDORF, JENNIFER; WESTENDORF, NICHOLAS	37-0619 B	.8	05/01/1884	Lincoln Bypass Canal	to North Shoshone Canal to North Gooding Canal to 916CB Lateral to Diversion #10	Submerged Orifice	Open Ditch	Gravity Irrigation	Cert. #309 154 Shares (96.25 Inches)	None	None
WESTENDORF, JENNIFER; WESTENDORF, NICHOLAS	37-1191	2.4	09/02/1902	Lincoln Bypass Canal	to North Shoshone Canal to North Gooding Canal to 916CB Lateral to Diversion #10	Submerged Orifice	Open Ditch	Gravity Irrigation			
ARKOOSH, CARRIE R; ARKOOSH, JOHN W	37-21485	.128	05/27/1899	Jim Byrne Slough	to Little Wood River to Winters Pump 80P	Flow Meter	Pressurized Pipe	Sprinkler Pivots	Cert. 307 42.21 Shares (26.38 Inches)	None	Cert. # 174 8.658 Shares (4.81 Inches)
ARKOOSH, KAREN A; ARKOOSH, WILLIAM	37-0059 M	2.304	05/27/1899	Jim Byrne Slough	to Little Wood River to Hunter 78 South (Tunupa) & Hunter 79 North (Tunupa) & Hunter 78P (Tunupa)	Hunter 78 South Hunter 79 North Submerged Orifice	Hunter 78 South Hunter 79 North Open Ditch Earthen and Concrete	Hunter 78 South Hunter 79 North Gravity Irrigation Gated Pipe and Siphon Tubes	Cert. # 258 55.50 Shares (34.69 Inches)	None	Cert. # 12 24 shares (15 Inches)
						Hunter 78P Flow Meter	Hunter 78P Pressurized Pipe	Hunter 78P Sprinkler Pivots			
ARKOOSH, CARRRIE R; ARKOOSH, JOHN W.	37-10343	10.67	05/27/1899	Jim Byrne Slough	to Little Wood River to McFall 76 South (Day/Ohlinger) & McFall 77 North (Day/Ohlinger)	Submerged Orifice	Open Ditch Earthen and Concrete	Gravity Irrigation Gated Pipe and Siphon Tube	None	None	Cert. # 12765 75.008 Shares (46.88 Inches)
4 BROS DAIRY INC	37-0611	2.8	04/30/1891	North Shoshone Canal	To D Lateral to DL End Diversion & To F Lateral to FL5 Diversion	DL End Head Gate Cipoletti Weir	DL End Head Gate Pipe to Pond to Pump to Pressurized Pipe	DL End Head Gate Sprinkler Irrigation Pivots & Hand Lines	Use Not Combined with BWCC/AFRD2 per Permit Details Decree Book indicates Cert.# 302 98.8 Shares (61.75 Inches)	None	Use Not Combined with BWCC/AFRD2 per Permit Details
						FL5 Head Gate Cipoletti Weir	FL5 Head Gate Open Ditch to Pond to Pump to Pressurized Pipe	FL5 Head Gate Sprinkler Irrigation Pivots & Hand Lines			
4 BROS DAIRY INC	37-0612	1.6	06/02/1903	North Shoshone Canal	To D Lateral to DL End Head Gate & To F Lateral to FL5 Diversion	DL End Head Gate Cipoletti Weir	DL End Head Gate Pipe to Pond to Pump to Pressurized Pipe	DL End Head Gate Sprinkler Irrigation Pivots & Hand Lines			

						FL5 Head Gate Cipoletti Weir	FL5 Head Gate Open Ditch to Pond to Pump to Pressurized Pipe	FL5 Head Gate Sprinkler Irrigation Pivots & Hand Lines			
4 BROS DAIRY	37-21393	.908	05/01/1896	North Shoshone Canal	To D Lateral to DL End Head Gate & To F Lateral to FL5 Diversion	DL End Head Gate Cipoletti Weir	DL End Head Gate Pipe to Pond to Pump to Pressurized Pipe	DL End Head Gate Sprinkler Irrigation Pivots & Hand Lines	Use Not Combined with BWCC/AFRD2 per Permit Details	None	Use Not Combined with BWCC/AFRD2 per Permit Details
						FL5 Head Gate Cipoletti Weir	FL5 Head Gate Open Ditch to Pond to Pump to Pressurized Pipe	FL5 Head Gate Sprinkler Irrigation Pivots & Hand Lines	Decree Book indicates Cert.# 271 45.30 Shares (28.31 Inches)		
4 BROS DAIRY INC	37-11114 B	5.3	04/27/1896	Union Ditch #27	To Union L2 Diversion	Submerged Orifice	Pump to Pressurized Pipe	Sprinkler Irrigation Pivots & Solid Set	Cert.# 324 236.21 Shares (147.63 Inches)	None	None
BLISS POINT CATTLE INC	37-22658	.77	06/01/1884	Dietrich Pump Diversion #33-P	None	Flow Meter	Pressurized Pipe	Sprinkler Irrigation Pivots & Hand Lines	Cert.# 280 45.63 Shares (28.52 Inches)	None	Cert. # 13052 18 shares (11.25 Inches)
FAULKNER, KIM; FAULKNER, TOM	37-22534	1.41	06/01/1884	Dietrich Pump Diversion #33-P	None	Flow Meter	Pressurized Pipe	Sprinkler Irrigation Pivots & Hand Lines	Cert.# 389 53.57 Shares (33.48 Inches)	None	None
WOODLAND, TOM; WOODLAND, JANE	37-22384	.12	05/20/1897	Poorman 29	To Poorman Lateral to Poorman L 10 Diversion	Submerged Orifice	Open Ditch	Gravity Irrigation Open Furrow	Cert.# 312 6 Shares (3.75 Inches)	None	None
LABBEE, BRANDON	37-21658	.07	08/06/1902	North Shoshone Canal	to North Gooding Canal to 916CB Lateral to Diversion #2	Submerged Orifice	Open Ditch to Pump to pressurized Pipe	Sprinkler Irrigation	Cert.# 267 4.8 Shares (3.00 Inches)	None	None
MOHR, ELIZABETH A; MOHR, STEVEN A	37-20347	.38	05/01/1896	North Shoshone Canal	To F Lateral to FL End Diversion	Cipoletti Weir	Open Ditch to Pump to Pressurized & Open Ditch to Field	Sprinkler Irrigation Wheel Lines, Hand Lines & Gravity Open Furrow	Use Not Combined with BWCC/AFRD2 per Permit Details	None	Use Not Combined with BWCC/AFRD2 per Permit Details
MOHR, ELIZABETH A; MOHR, STEVEN	37-10210 B	.4	05/01/1896	North Shoshone Canal	To F Lateral to FL End Diversion	Cipoletti Weir	Open Ditch to Pump to Pressurized & Open Ditch to Field	Sprinkler Irrigation Wheel Lines, Hand Lines & Gravity Open Furrow	Decree Book indicates Cert.# 334, 10 Shares (6.35 Inches) Cert.# 327 15.5 Share (9.69 Inches)		
MOHR, WENDY A	37-10210 A	.4	05/01/1896	North Shoshone Canal	To F Lateral to FL End Diversion	Cipoletti Weir	Open Ditch to Pump to Pressurized & Open Ditch to Field	Sprinkler Irrigation Wheel Lines, Hand	Use Not Combined with BWCC/AFRD2 per Permit Details	None	Use Not Combined with

								Lines & Gravity Open Furrow	Decree Book indicates Cert.# 275 15.5 Share (9.69 Inches)		BWCC/AFRD2 per Permit Details
NORTHVIEW FARMS LP	37-616	2.7	05/10/1897	Lincoln Bypass North Shoshone Canal	To 916 Lateral to 916 End Diversion	Cipoletti Weir	Open Ditch to Pump to Pressurized Pipe and Open Ditch to Gated Pipe	Sprinkler Irrigation Pivot and Hand Lines and Gravity Irrigation Gated Pipe	Cert.# 268 153.01 Shares (95.63 Inches)	None	None
T5 RANCH LLC	37-21836	2.24	05/27/1899	Jim Byrne Slough	To Little Wood River to Brown 62	Submerged Orifice	Open Ditch	Gravity Irrigation Gated Pipe	None	None	Cert. # 9915 50 Shares (31.25 inches)
NEWELL, CHARLES E	37-0059 G	1.37	05/27/1899	Jim Byrne Slough	To Little Wood River to Mabbutt 70P & Mabbutt 70	Mabbutt #70P None	Mabbutt #70P Pressurized Pipe	Mabbutt #70P Sprinkler Irrigation Wheel Lines & Hand Lines	Use Not Combined with BWCC/AFRD2 per Permit Details	None	Use Not Combined with BWCC/AFRD2 per Permit Details
						Mabbutt # 70 Submerged Orifice	Mabbutt # 70 Open Ditch	Mabbutt # 70 Gravity Irrigation Open Furrow			
BROWN, ANN A; BROWN, PHILIP A	37-0600B	.5	04/27/1896	Union Ditch #27	To Union L3 Diversion	Submerged Orifice	Open Ditch	Gravity Irrigation Open Furrow	Cert.# 257 20 Shares (12.50 Inches)	None	None

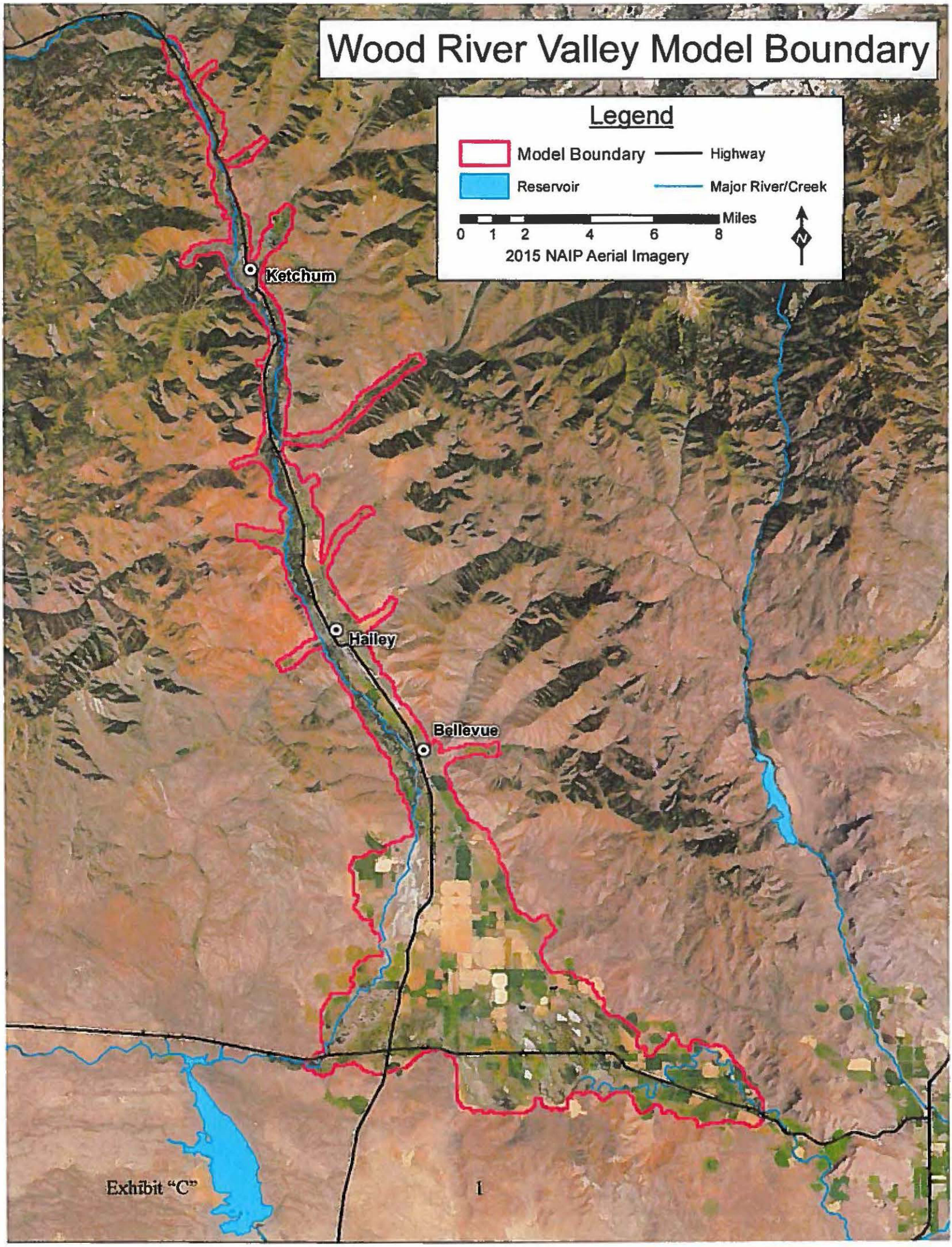
Wood River Valley Model Boundary
Legend
Model Boundary
Highway
Reservoir
Major River/Creek
Miles
0 1 2 4 6 8
2015 NAIP Aerial Imagery
N
Ketchum
Hailey
Bellevue

Exhibit "C"

Water Right #s	Owner's Name	Owner's Address
37-7742	2008 ZIMMER FAMILY TRUST	217 CANYON RD, HAILEY, ID 83333
37-8068	A W MOLYNEUX	1174 GANNETT-PICABO RD, BELLEVUE, ID 83313
37-8553	AARON M DE CHEVRIEUX & STEPHANIE J EISENBARTH	PO BOX 615, BELLEVUE, ID 83313
37-8499	AF 2014 TRUST	50 PEAR LANE FIELD POINT CIRCLE, GREENWICH, CT 06830
37-20832	AIRPORT WEST BUSINESS PARK OWNERS ASSN INC	C/O ENGEL & ASSOCIATES LLC, 101 BULLION ST E STE 3C, HAILEY, ID 83333
37-21175	ANDREA HARTOGENSIS	PO BOX 972,HAILEY, ID 83333
	RUSS JENSON	PO BOX 2767, KETCHUM, ID 83340
37-7020	ANDREA S WARD	4200 SW TORR LN, PORTLAND, OR 97221
	JOHN F STEVENSON JR	369 MONTEZUMA AVE #152, SANTA FE, NM 87501
37-8003	ANDREA S WARD	4200 SW TORR LN, PORTLAND, OR 97221
	JOHN F STEVENSON JR	369 MONTEZUMA AVE #152, SANTA FE, NM 87501
37-7059	ANDREAS SCHERNTHANNER	10252 MAYMIE ST, BOISE, ID 83714
	PETER SCHERNTHANNER	830 28TH ST, OAKLAND, CA 94608
	BRITTA HUBBARD	45 APACHE, GUNNISON, CO 81230
	HEIDI E SCHERNTHANNER	PO BOX 1523, KETCHUM, ID 83340
	LIESL A SCHERNTHANNER	PO BOX 3307, KETCHUM, ID 83340
	MONIKA SCHERNTHANNER	PO BOX 6918, KETCHUM, ID 83340
37-20828 37-20826	ANDREW DIGES	PO BOX 834, BELLEVUE, ID 83313
37-22794	ANDREW SABEL	PO BOX 3910, KETCHUM, ID 83340
37-8650	ANIMAL SHELTER OF WOOD RIVER VALLEY	PO BOX 1496, HAILEY, ID 83333
37-8435	ANN S MC CAW REVOCABLE TRUST	3701 SACRAMENTO ST #174, SAN FRANCISCO, CA 94118
37-20610	KELLY & MICHAEL BEAN	18700 NE 25TH ST, VANCOUVER, WA 98684
37-21667	ANNETTE WEBER	PO BOX 2814, HAILEY, ID 83333
37-8517 37-8515	ANTHONY & JUDY D ANGELO	PO BOX 3267, KETCHUM, ID 83340
37-8431	AQUARIUS SAW LLC	3131 LAS VEGAS BLVD, LAS VEGAS, NV 89109
37-7923	ARLENE & MILTON FIFE	PO BOX 322, HAILEY, ID 83333
37-7561	ASPEN HOLLOW HOMEOWNERS	PO BOX 1832, SUN VALLEY, ID 83353

37-2553A 37-2686D 37-7598D 37-22778 37-22777	AUBREY SPRING RANCH LLC	18450 HWY 20, BELLEVUE, ID 83313
37-801	AUDREY & GERALD BASHAW	PO BOX 767, PICABO, ID 83348
37-21504	BARBARA A MERCER & LESLIE M WESTFALL JR	PO BOX 7058, KETCHUM, ID 83340
37-8384	BARBARA BENSON	97 FREEDOM LOOP, BELLEVUE, ID 83313-5013
37-20737	BARBARA & CARL BROWNING	PO BOX 259, BELLEVUE, ID 83313
37-13371 37-2639D	BARRIE FAMILY PARTNERS	PO BOX 793, BELLEVUE, ID 83313
37-2556A	BASELINE CANAL CO BASELINE PUMP ASSN # 2 C/O CATHY ZACCARDI	137 BASELINE RD, BELLEVUE, ID 83313
37-4109	BASELINE PUMP ASSN # 1 C/O CATHY ZACCARDI	137 BASELINE RD, BELLEVUE, ID 83313
37-2566A 37-22560 37-22559 37-2594A 37-2612A 37-7239A	BASHAW FAMILY TRUST C/O GERALD BASHAW	PO BOX 767, PICABO, ID 83348
37-7100	BAVARIAN VILLAGE WATER CO C/O DENNIS HANGGI	PO BOX 1322, KETCHUM, ID 83340
37-21965	BAYHORSE ROAD TRUST	PO BOX 662, BELLEVUE, ID 83313
37-2630	BELLE RANCH LLC	PO BOX 3322, HAILEY, ID 83333
37-7839	BELLEVUE CEMETERY MAINTENANCE DISTRICT C/O FAYE BARKER	PO BOX 156, BELLEVUE, ID 83313
37-21976	BELLEVUE FARMS LANDOWNERS ASSN	PO BOX 774, BELLEVUE, ID 83313
37-8422	BENJAMIN & TENER ROGERS	PO BOX 1996, HAILEY, ID 83333
37-7312D 37-7312C	BIG WOOD RANCH LLC	PO BOX 9180, SEATTLE, WA 98109
37-21569 37-22807 37-2627D 37-22809	BLAINE COUNTY RECREATION DISTRICT	1050 FOX ACRES RD ROOM 100, HAILEY, ID 83333
37-20903 37-21409 37-8821	BLAINE COUNTY SCHOOL DISTRICT #61	118 W BULLION ST, HAILEY, ID 83333

37-21506	BRAD & LORIE ARMSTRONG	3727 E DAKOTA DR, PHOENIX, AZ 85044
37-22361	BRADLEY HENSON	PO BOX 3512, HAILEY, ID 83333
37-22244	BRADLEY & MARY WIRTH	50 LOWER BROADFORD RD, BELLEVUE, ID 83313
37-20758	BRINA YATES & ERIK HEIDEN	315 E CARBONATE ST, HAILEY, ID 83333
37-2639B	BROADFORD POLO SUBDIVISION OWNERS ASSN C/O LLOYD R BARNES	206 POLO CLUB LN, BELLEVUE, ID 83313
37-23004	BROTMAN FAMILY TRUST C/O JOSEPH GAFFNEY	PO BOX 34185, SEATTLE , WA 98124-1185
37-8253B	BRUCE & LORNA HAZELTON	BOX 3794, HAILEY, ID 83333
37-20391	BRUCE NORVELL	PO BOX 4037, HAILEY, ID 83333
	PATRICIA SPRAGUE C/O JACK BURGESS	PO BOX 3271, KETCHUM, ID 83340
37-7925	BURDETTE & MADELINE AMEND	PO BOX 681, BELLEVUE, ID 83313
37-8215 37-8476	C D & MYRA JOAN SLUDER	PO BOX 868, BELLEVUE, ID 83313
37-20375	C ROD THORNTON	PO BOX 246, KETCHUM, ID 83340
37-8419	CANADIAN CLUB HOMEOWNERS ASSN C/O ERIN SMITH	PO BOX 10160, KETCHUM, ID 83340
37-2559B	CARL & BARBARA BROWNING	PO BOX 259, BELLEVUE, ID 83313
37-2644B	CAROL BURDZY THIELEN	18 OLD SAGE TRAIL, HAILEY, ID 83333
37-8408	CAROLYN & RUSTY BAIRD	4 ROPES END RD, BELLEVUE, ID 83313
37-8574	CATHERINE S DAWSON REVOCABLE TRUST	526 MALL DR, SCHAUMBURG, IL 60173
37-7609	CATTLE-LACK RANCH HOMEOWNERS ASSN	11 PURPLE SAGE LN, BELLEVUE, ID 83313
37-2739	CEMMRM PARTNERS LLC C/O DON J MCGRATH	3300 POWELL ST, EMERYVILLE, CA 94608
37-2609A 37-2608 37-2685 37-7284	CHANEY CREEK RANCH LLC C/O ELIZABETH K GRAY	PO BOX 3175, KETCHUM, ID 83340
37-8665	CHARLES & COLLEEN WEAVER	PO BOX 6333, KETCHUM, ID 83340
37-2473A 37-2473B 37-2473C 37-2473D 37-2473E 37-2473F 37-2473G	CHARLES L MATTHIESEN	PO BOX 2540, KETCHUM, ID 83340
37-8657	CHARLES M JOHNSON	11 QUIGLEY LN, HAILEY, ID 83333

37-22453 37-22454 37-7598E 37-7598F	CHARLES T FOLEY	822 A1A N STE 201, PONTE VEDRA BEACH, FL 32082
37-7234 37-22381	CHRISTIE A HAUGH	114 LOWER BROADFORD RD, BELLEVUE, ID 83313
37-22571	CHRISTOHPHER & SUSAN MC GOWAN	11367 SW RIVERWOOD RD, PORTLAND, OR 97219
37-21843	CINDY & JAY FERIS	PO BOX 3148, HAILEY, ID 83333
37-7637 37-8848 37-8862	CITY OF BELLEVUE	PO BOX 825, BELLEVUE, ID 83313-0449
37-22670 37-22671 37-22019 37-2699 37-2698 37-7305 37-20831 37-8837	CITY OF HAILEY	115 S MAIN ST #H, HAILEY, ID 83333
37-4413 37-7150 37-7682 37-8202 37-8269 37-8575B	CITY OF KETCHUM	PO BOX 2315, KETCHUM, ID 83340
37-8538	CLIFFSIDE HOMEOWNERS ASSN INC	PO BOX 3175, KETCHUM, ID 83340
37-12916	CLINTON B CROPPER & ERNEST S MAY	PO BOX 1494, SITKA, AK 99835
37-2507B 37-2640B	CLOVERLY RANCH LLC	50 GREENHORN RD, HAILEY, ID 83333
37-8004	COLD SPRINGS WATER CO INC C/O AMY ELLE	PO BOX 152, KETCHUM, ID 83340
37-21496	COLTER C INGRAM	111 KINGSBURY LN, BELLEVUE, ID 83313
37-8658	D THOMAS & AMY MISTICK	149 ASPEN LAKES DR, HAILEY, ID 83333
37-8589	DAGMAR & RAY SALMON	402 DAKOTA, HAILEY, ID 83333
37-8594	DAN H BURTON	25875 N 106TH WAY, SCOTTSDALE, AZ 85255
37-8200	DAN S FAIRMAN MD & MELYNDA KIM STANDLEE FAIRMAN	106 RIVERGROVE LN, HAILEY, ID 83333

37-22694	DANIEL E SCHMIDT	10901 HWY 75, BELLEVUE, ID 83313
37-20809	DANIEL T MANOOGIAN REVOCABLE TRUST	21 E HURON ST #1703, CHICAGO, IL 60611
37-4258	DAVID & JANICE BACHMEIER	PO BOX 5, SPANAWAY, WA 98387
37-8652	DAVID A BELL	PO BOX 13, KETCHUM, ID 83340-0013
37-8006	DAVID & JACQUELINE HENNESSY	PO BOX 5425, KETCHUM, ID 83340
37-20755	DAVID & CHRISTINA JOHNSON	PO BOX 2531, HAILEY, ID 83333
37-20822 37-20824	DAVID & DORINDA RENDAHL	PO BOX 3104, HAILEY, ID 83333
37-2600 37-2641B 37-2641A 37-2643 37-2662B 37-2662A 37-2661 37-4289B 37-4289A 37-8091	DEAN R ROGERS INC	28 HILLSIDE RANCH RD, BELLEVUE, ID 83313
37-11329	DEER CREEK RANCH INC ATTN JOHN FLYNN	PO BOX 3090, NEWPORT BEACH, CA 92658
37-8461 37-8647	DEMI MOORE C/O BESSY WONG NKSF MANAGMENT	10100 SANTA MONICA BLVD STE 1300, LOS ANGELES, CA 90067
37-7323	DENNIS HANGGI	PO BOX 1322, KETCHUM, ID 83340
	ASPEN GROVE HOME OWNERS ASSN	PO BOX 286, SUN VALLEY, ID 83353
37-22796	DENNIS J CARD & MAUREEN M MCCANTY	48 TOWNSEND GULCH RD, BELLEVUE, ID 83313
37-7775B	DENNIS P O BRIEN	PO BOX 1263, KETCHUM, ID 83340
37-7747	DENZEL R & MARY S ROWLAND REVOCABLE LIVING TRUST	5195 E YACHT CLUB, EDEN, UT 84310
37-2664B	DIANE JARMUSZ	203 BASELINE RD, BELLEVUE, ID 83313
37-2557K	DIANE OLSON & JAMES LEE	PO BOX 4884, KETCHUM, ID 83340
37-21665	DIANE STEFFEY-SMITH & BRIAN L SMITH	PO BOX 629, BELLEVUE, ID 83313
37-21664	DOUG BAKER	PO BOX 3158, HAILEY, ID 83333
37-8102	E PARRY THOMAS	PO BOX 642, SUN VALLEY, ID 83353-0642
37-2557Y	EASTFIELD AT BELLEVUE FARMS HOA	PO BOX 301, BELLEVUE, ID 83313
37-2713 37-7356	ECCLES FLYING HAT RANCH LLC	PO BOX 3028, SALT LAKE CITY, UT 84110

37-22546 37-22547 37-7745C 37-8080 37-8209	ECCLES WINDOW ROCK RANCH LLC	PO BOX 3028, SALT LAKE CITY, UT 84110
37-22627	EDITH FREDRICKSON	17833 U S HWY 20, BELLEVUE, ID 83313
37-8603	EDWARD & JULIE LAWSON	105 LOWER BROADFORD RD, BELLEVUE, ID 83313-5058
37-22941	EDWARD & FRANCES BLAIR	1530 N STATE ST, CHICAGO, IL 60610
37-8428	EDWARD WHEELER & ELIZABETH SIMPSON	PO BOX 3508, HAILEY, ID 83333
37-8584	ELIZABETH K GRAY C/O JAMES P SPECK ESQ	PO BOX 987, KETCHUM, ID 83340
37-7799	ELIZABETH & MARK GATES C/O BESSEMER SECURITIES CORP	630 FIFTH AVE, NEW YORK, NY 10111
	DELORES & JOHN FERY	18433 US HWY 20, BELLEVUE, ID 83313
	PRISCILLA & WARD WOODS	18433 US HWY 20, BELLEVUE, ID 83313
37-2611C	EMERALD ASSETS LLC	4414 S GEKELER LANE, BOISE, ID 83716
37-8440	ERNEST & JUDITH GETTO TRUST	417 ENNISBROOK DR, SANTA BARBARA, CA 93108
37-2567B	ESTATE OF LLOYD C & MARILYN P MOORE C/O WESLEY MOORE	184 GANNETT RD, BELLEVUE, ID 83313
37-4248	EVERGREEN VENTURES LLC	3805 HUNTS POINT RD , HUNTS POINT, WA 98004
37-7310	FARMERS NATIONAL BANK WENDELL OFFICE	PO BOX 546, WENDELL, ID 83355
37-21845	FELICIA, DAVID, FRED & MARTHA SOARES	PO BOX 5092, KETCHUM, ID 83340
37-2557D	FERGUSON BERMAN TRUST OF 1994	PO BOX 4103, HAILEY, ID 83333
37-2557M 37-21977	FIRST AMENDED & RESTATED HOBSON REVOCABLE TRUST	PO BOX 1067, KETCHUM, ID 83340-1067
37-8752	FLOWERS BENCH LLC	PO BOX 4932, KETCHUM, ID 83340
37-8203	FLOWERS MILL SUBDIVISION ASSN INC	PO BOX 5921, KETCHUM, ID 83340
37-8429	FLYING HEART RANCH II SUBDIVISION OWNERS ASSN	PO BOX 2163, HAILEY, ID 83333
37-8031	FOUR SEASONS HOMEOWNERS ASSN	PO BOX 4576, KETCHUM, ID 83340
37-7143	FRANK L PASSARO, SUN VALLEY KOA	BOX 547A, KETCHUM, ID 83340
37-7847B	GAIL SLOCUM THORNTON	106 CAMAS RD, KETCHUM, ID 83340
37-21511	GARY & JUDITH FRUGARD TRUST	PO BOX 346, BELLEVUE, ID 83313
37-21414 37-21415	GARY & JEANETTE HEINDEL	PO BOX 362, BELLEVUE, ID 83313-0362

37-12388	GARY HOFFMAN	PO BOX 1529, KETCHUM, ID 83340
37-2552 37-4159 37-20629	GEOFFREY C SMITH	17926 HWY 20, BELLEVUE, ID 83313
37-7995	GEORGE & MARGARET CAMERON	PO BOX 177, BELLEVUE, ID 83313
37-800 37-22587 37-22572 37-22389	GERALD & AUDREY BASHAW	PO BOX 767, PICABO, ID 83348
37-7710	GILBERT L FARR	329 BAYHORSE RD, BELLEVUE, ID 83313
37-2627C 37-2632 37-8854 37-8881	GOLDEN EAGLE RANCH HOMEOWNERS ASSN INC C/O SUN COUNTRY MANAGEMENT	PO BOX 1932, KETCHUM, ID 83340
37-21807	GRACE EAKIN, ESTATE OF JAMES IVAN EAKIN	PO BOX 296, BELLEVUE, ID 83313
37-11852	GRACIES DINER LLC	PO BOX 6570, KETCHUM, ID 83340
37-20413	GREAT BASIN INVESTMENTS LLC	PO BOX 352, MC ALLISTER, MT 59740
37-8464	GREENHORN OWNERS ASSN C/O JAMES P SPECK ATTY	PO BOX 987, KETCHUM, ID 83340
37-7935	GREENHORN OWNERS ASSN INC	PO BOX 3534, KETCHUM, ID 83340
37-22360	GREGORY & CYNTHIA ANDERSON	161 PERO RD, BELLEVUE, ID 83313
37-8370	GREGORY & SHERRI JEFFERSON	11854 HWY 75 S, HAILEY, ID 83333
37-8441B	GRIFFIN RANCH HOMEOWNERS ASSN	PO BOX 987, KETCHUM, ID 83340
37-8441A 37-20923	GRIFFIN RANCH P U D SUBDIVISION HOMEOWNERS ASSN INC C/O JAMES P SPECK	PO BOX 987, KETCHUM, ID 83340
37-8474	GROVE CREEK ASSN	PO BOX 4086, KETCHUM, ID 83340
37-8400	GULCH TRUST C/O T MASON COM INVESTMENT LLC, TERESA MASON	2300 CARILLON PT, KIRKLAND, WA 98033
37-7775C	GUY BONNIVIER	311 GLENDALE RD, BELLEVUE, ID 83313
37-22638 37-22498 37-21268 37-7847A	HARRY S RINKER	PO BOX 7250, NEWPORT BEACH, CA 92658-7250
37-20798	HARTLEY ROGERS & AMY FALLS	610 FIFTH AVE STE 401, NEW YORK, NY 10020

37-22051 37-2492 37-22052 37-22533 37-22050 37-22749 37-2538 37-2597 37-2764	HEART ROCK RANCH LLC	PO BOX 3724, HAILEY, ID 83333
37-20621 37-20619	HELEN H BOND	120 BASELINE RD, BELLEVUE, ID 83313
37-2683B 37-7349B	HEMINGWAYS BLIND LLC	36 BENNINGTON PL, NEW CANAAN, CT 06840
37-8436	HENDER 1993 REVOCABLE INTER VIVOS TRUST, DAVID HAMILTON HENDER AND ANN MAY HENDER TRUSTEES	PO BOX 6671, KETCHUM, ID 83340
37-22169	HIGH MEADOWS SUBDIVISION HOMEOWNERS ASSN INC	PO BOX 2172, KETCHUM, ID 83340
37-23019	HOOK & TEE LLC	PO BOX 7690, KETCHUM, ID 83340
37-2734 37-7011 37-7290 37-8601 37-8906	HULEN MEADOWS WATER CO	PO BOX 236, KETCHUM, ID 83340-0236
37-8560	IDAHO FOUNDATION FOR PARKS & LANDS INC C/O CHAS MCDEVITT ATTY	PO BOX 2564, POCATELLO, ID 83702
37-7146	IDAHO POWER CO C/O JON BOWLING	PO BOX 70, BOISE, ID 83707
37-4267 37-2752B 37-8058 37-8143	IDAHO RANCH LLC	2296 CHANNEL RD, NEWPORT BEACH, CA 92661
37-20928	IRWIN GENE & RUTH DRUSSEL	307 BASE LINE RD, BELLEVUE, ID 83313
37-11383	J FAYE & LESLIE HINZMAN	101 RIVERVIEW, BELLEVUE, ID 83313
37-21289	JACQUELINE C LINDBERG 1995 REVOCABLE TRUST, THOMAS RINEY 1995 REVOCABLE TRUST	PO BOX 863, HAILEY, ID 83333
37-8600	JAMES A SUTTON II	PO BOX 2577, HAILEY, ID 83333-2577
37-8085	JAMES DALE MIZER	PO BOX 728, HAILEY, ID 83333
37-7672B	JAMES E LIESENFELD & COLLEEN CRAIN	PO BOX 2456, KETCHUM, ID 83340
37-2693	JAMES H BILBRAY	3128 BEACH VIEW CT, LAS VEGAS, NV 89117

37-21808	JAMES & SANDRA FIGGE	PO BOX 4995, KETCHUM, ID 83340
37-7718	JAMES N CIMINO	PO BOX 448, SUN VALLEY, ID 83353
37-4194	JANET B O CROWLEY	PO BOX 705, PICABO, ID 83348
37-20704	JANET & FRANK NACHTMAN	PO BOX 966, BELLEVUE, ID 83313
37-20868	JARED R WILLIAMS REVOCABLE TRUST	PO BOX 99658, SEATTLE, WA 98139
37-7064D	JAY & NANCY GOVE	10664 HWY 75, BELLEVUE, ID 83313
37-8425	JAY & MARY WEBB	1421 GARFIELD ST, BOISE, ID 83706
37-8696 37-8811	JEANETTE MC ILHENNY	213 BAY HORSE ROAD, BELLEVUE, ID 83313
37-22390	JEFF HALL	12801 ELMORE RD, ANCHORAGE, AK 99516
	LORI L REBISCHKE	6652 S HOGG RD, MARSING, ID 83639
	RON ARAMBARRI	PO BOX 1572, LINCOLN, MT 59639
	TONYA APPLEGATE	15181 WOODLAND HEIGHTS RD, AMITY, OR 97101
	RANDY HALL	12965 SW MORGAN CT, BEAVERTON, OR 97008
	GARY DAVID ARAMBARRI	1231 S 2375 W, SYRACUSE, UT 84075
37-21950	JENNIFER ANNE MAXWELL & BARBARA CALL	PO BOX 4, ROSS, CA 94957
37-21505	JENNIFER RICHARD LOSEKE	PO BOX 4944, HAILEY, ID 83333
37-7486	JERRY L CROCE	30 FREEDOM LOOP, BELLEVUE, ID 83313
37-4160	JERRY & STEPHANIE HAYWARD	921 SUNRISE DR, HAILEY, ID 83333
37-2567E	JIM & JO AN WALKER	PO BOX 400, BELLEVUE, ID 83313
37-2496	JIM & JESSE NISSON	327 BASELINE RD, BELLEVUE, ID 83313
37-7893B	JOAN & JAMES CONGER	PO BOX 62, SUN VALLEY, ID 83353
37-11550	JOE & CHERYL GOITIANDIA	PO BOX 2275, KETCHUM, ID 83340
37-21510	JOEL HEWSON	3327 TAYLOR AVE, OGDEN, UT 84403
37-7312B 37-22798	JOHN A BURKE	PO BOX 201, KETCHUM, ID 83340
37-20494	JOHN, MEGAN, & SAMANTHA TEDESCO	1450 PURSIMA CREEK RD, HALF MOON BAY, CA 94019
37-2479 37-2573 37-21568 37-7014 37-7676 37-11932	JOHN & DIANA FLOOD	19249 HWY 20, PICABO, ID 83348

37-2576 37-2631 37-2649B 37-2649A 37-2656 37-2664A 37-2668 37-2681 37-19735 37-22737 37-22736 37-7645 37-7644 37-22739 37-22738 37-22741 37-22740 37-8117 37-8196	JOHN F STEVENSON	36 HILLSIDE RANCH RD, BELLEVUE, ID 83313
37-11812	JOHN H MC DONALD	PO BOX 1, 105 MC DONALD LN, KETCHUM, ID 83340
37-4421B 37-2658 37-7651 37-11430	JOHN & KRISTY MOLYNEUX	10407 HWY 75, BELLEVUE, ID 83313
37-20378 37-20377	JOHN & CYNTHIA MILEY	PO BOX 3010, HAILEY, ID 83333
37-21251 37-22537	JOYCE GORDON	PO BOX 7, HAILEY, ID 83333
37-8012	JUDITH P GRIGSBY	PO BOX 254, BELLEVUE, ID 83313
37-21666	JUDY CASH	PO BOX 880, BELLEVUE, ID 83313
37-8396	JUDY & DON ATKINSON	901 CANYON RD, HAILEY, ID 83333
37-2611D	JULIE & JOHN FLOLO	PO BOX 2522, HAILEY, ID 83333
37-8488	JULIE & TERRANCE HENEGHAN	16 ROPES END RD, BELLEVUE, ID 83313
37-8137	JUNE & KENNETH WORTHINGTON	41 KILPATRICK BRIDGE RD, BELLEVUE, ID 83313
37-2624B	KATHERINE & JOHN MC CLATCHY	PO BOX 3226, HAILEY, ID 83333
37-2686E 37-2686F 37-8225A	KATHLEEN & CHARLES FOLEY	822 A1A N STE 201, PONTE VEDRA BEACH, FL 32082
37-802	KATHRYN & ROBERT GARDNER	PO BOX 1200, HAILEY, ID 83333
37-22253	KATHY NOBLE	PO BOX 4189, HAILEY, ID 83333
37-21668	KATJA U CASSON	PO BOX 3495 ,HAILEY, ID 83333
37-7775G	KELLY M ROCKWOOD & BRYAN K DILWORTH	PO BOX 3600, KETCHUM, ID 83340

37-2557T	KENDALL LUFF	PO BOX 534, BELLEVUE, ID 83313
37-8090	KENNETH B TRAGER JR & JUDITH TRAGER	PO BOX 249, BELLEVUE, ID 83313-0249
37-22170	KENT & CYNTHIA FORGEON	PO BOX 2172 , KETCHUM, ID 83340
37-21508	KIMBERLY M NEILL & ROBERT E WRIGHT	7016 HILL RD, BOISE, ID 83714
37-7926	KIRIL SOKOLOFF	PO BOX 6191, KETCHUM, ID 83340
37-4239	KRISTIN E ORR TRUST	PO BOX 1705, KETCHUM, ID 83340
37-8226	KRISTINE S PIGEON	109 GREENHORN RD, HAILEY, ID 83333
37-11387	KRISTY & JOHN MOLYNEUX	10407 HWY 75, BELLEVUE, ID 83313
37-7409	KYLE, KENNETH, & DEBORAH KIMBALL	PO BOX 457, BELLEVUE, ID 83313
37-2493 37-2747 37-7002 37-7210 37-7225 37-7309 37-12089 37-8559	LAKESIDE INDUSTRIES INC	PO BOX 479, BELLEVUE, ID 83313
37-2635	LANE RANCH HOMEOWNERS ASSN INC, C/O SUN COUNTRY MGMT, ATTN: LAURA GVOZDAS	PO BOX 1675, SUN VALLEY, ID 83353
37-2705B	LARRY & LUANNE GREEN	101 N MAIN ST, HAILEY, ID 83333
37-7955	LARRY & FRANCES HENRIKSEN	PO BOX 189, BELLEVUE, ID 83313
37-20611	LAURA L LUCERE	374 BRADFORD RD, BELLEVUE, ID 83313
37-7178B	LESLIE A TIDWELL	2720 3RD AVE PH 1, SEATTLE, WA 98121-2262
37-7373	LESLIE & THELMA CAMERON	PO BOX 326, BELLEVUE, ID 83313
37-2639H	LESLIE & MAURICE HORNOCKER	PO BOX 929, BELLEVUE, ID 83313
37-8414	LILY REEVES TTE OF THE SUN VALLEY TRUST U/D/T 1/8/99, C/O GRANT TANI BARASH & ALTMAN	9100 WILSHIRE BLVD., STE. 1000W, BEVERLY HILLS, CA 90212
37-8730	LIMELIGHT CONDOMINIUMS INC	PO BOX 1312, KETCHUM, ID 83340
37-2725	LINDA & DAVID CROPPER	400 N MAIN ST #2, HAILEY, ID 83333-8416
37-20627	LINDA D WOODCOCK	PO BOX 2142, KETCHUM, ID 83340
37-7775E	LINDA K REED & WILLIAM K SAMPLE	PO BOX 1042, BELLEVUE, ID 83313
37-20398	LINDA O DRAKE	PO BOX 4885, KETCHUM, ID 83340
37-8562	LINDSAY & DAVID ORMSBY, C/O JAMES L KENNEDY JR	PO BOX 5901, KETCHUM, ID 83340
37-21474	LITA WEST	PO BOX 100, CAREY, ID 83320
37-22905	LLOYD R. BARNES REVOCABLE TRUST	206 POLO CLUB LANE, BELLEVUE, ID 83313

37-2546A	LOIS & WILBUR FARNWORTH	17923 US HWY 20, BELLEVUE, ID 83313
	BRUCE & KAREN TRUXAL	PO BOX 431, BELLEVUE, ID 83313
37-20756	LORI & PETER SEWELL	PO BOX 3175, HAILEY, ID 83333
37-2567D	LOUISA JANE H JUDGE	PO BOX 432, BELLEVUE, ID 83313-0432
37-2625B 37-2625A 37-2638 37-2700 37-21463	LOVAS TRUST, MICHAEL LOVAS	681 NORANTE COURT, PLEASANTON, CA 94566
37-21128	LOWREY & TAMI KAMMER	398 BROADFORD RD, BELLEVUE, ID 83313
37-2639F	LUBOFF SENAVSKY & CHARLES TIMOTHY FLOYD	PO BOX 3229, HAILEY, ID 83333
37-8485 37-7017 37-22914	LYNN H CAMPION	PO BOX 3710, HAILEY, ID 83333
37-8214	M JOAN & C D SLUDER	PO BOX 22, BELLEVUE, ID 83313
37-2518 37-22628	MALINDER & KEN SANGHA	PO BOX 9200, KETCHUM, ID 83340
37-21500	MARGARET C CASEY	PO BOX 2112, HAILEY, ID 83333
37-7243	MARGARET & GEORGE CAMERON	PO BOX 177, BELLEVUE, ID 83313
37-8531	MARGO PECK	131 S CARMELINA AVE, LOS ANGELES, CA 90049
37-8655	MARIA SHRIVER & ARNOLD SCHWARZENEGGER, C/O OAK PRODUCTIONS	3110 MAIN STE 300, SANTA MONICA, CA 90405
37-8015	MARILYN A WALKER	PO BOX 499, BELLEVUE, ID 83313
37-7037	MARILYN & LARRY PLOTT	25 LOWER BROADFORD RD, BELLEVUE, ID 83312
37-2644E	MARJEAN & MARK BULCHER	2381 BOWLIN LN, TWIN FALLS, ID 83301
37-14290	MARK & MEAGAN STASZ	PO BOX 2948, HAILEY, ID 83333
37-21507	MARK & SHERYL FULLMER	PO BOX 1822, HAILEY, ID 83333
37-7251	MARLYS J SCHMIDT	10901 HWY 75, BELLEVUE, ID 83313
37-7751	MARTHA & DALE MARTIN	PO BOX 202, BELLEVUE, ID 83313
37-7775D	MATTHEW A GARNER & KATE L LEAH	20 CHUCKWAGON LN, BELLEVUE, ID 83313
37-8456	MAX L POTTER	PO BOX 993, KETCHUM, ID 83340
37-2629 37-7584	MAXINE & A W MOLYNEUX	1174 GANNETT-PICABO RD, BELLEVUE, ID 83313
37-8646	MEDINA OVERLAKE LLC	3417 EVANSTON AVE N STE 326, SEATTLE, WA 98103

37-8536	MICHAEL & CINDRA L PALMER WALBERT	PO BOX 219, HAILEY, ID 83333
37-7958	MICHAEL WILLARD	PO BOX 722, HAILEY, ID 83333
37-22243	MICHAEL FLINN C/O THE MURREL COMPANY	2439 W COAST HWY STE 200, NEWPORT BEACH, CA 92663
37-7764	MICHAEL & NATASHA MARLOW	PO BOX 211, HAILEY, ID 83333
37-21841	MICHAEL & BRANDY HEROLD	PO BOX 4499, KETCHUM, ID 83340
37-7406	MICHAEL JESSEN, JESSEN HOLDINGS LLC	89 FREEDOM LP, BELLEVUE, ID 83313
37-8011A	MICHAEL P BORDENKIRCHER	87 BASELINE RD, BELLEVUE, ID 83313
37-2557R	MICHELE & RUSSELL DION	PO BOX 1029, BELLEVUE, ID 83313
37-7064E	MICHELLE & JUSTIN VANHULLE	PO BOX 597, DUVALL, WA 98019
37-7672A	MID VALLEY VENTURES LLC	PO BOX 2127, KETCHUM, ID 83340
37-8119	MID VALLEY WATER COMPANY LLC	PO BOX 4380, KETCHUM, ID 83340
37-8551	MINA GRISWOLD	10 OLD SAGE TRAIL, HAILEY, ID 83333
37-21228	MORAN TRUST, BARBARA & ERNEST TOWNSEND	112 BROADFORD RD, BELLEVUE, ID 83313
37-20623	MORGAN & DENISE THOMAS	PO BOX 209, HAILEY, ID 83333
37-22697	MOUNTAIN WEST BANK	PO BOX 1059, COEUR D ALENE, ID 83816
37-8492	MURPHY FAMILY REVOCABLE TRUST, CYNTHIA B MURPHY TRUSTEE	PO BOX 3818, KETCHUM, ID 83340
37-22656	NANCIE TATUM	PO BOX 1365, SUN VALLEY, ID 83353
37-8475	NATIONAL AVENUE TRUST, C/O ALTMAN GREENFIELD & SELVAGGI	10960 WILSHIRE BLVD #1900, LOS ANGELES, CA 90024
37-11272	NIGHT CRAWLER WELL SYSTEM	PO BOX 90, KETCHUM, ID 83340
37-7633	NORTHWEST FARM CREDIT SERVICES FLCA	815 N COLLEGE RD, TWIN FALLS, ID 83301
	DEAN R ROGERS INC	28 HILLSIDE RANCH RD, BELLEVUE, ID 83313
37-8079	PATRICIA A WEAVER	PO BOX 1413, HAILEY, ID 83333
37-7708	PAUL & TANA DEAN	40 FREEDOM LP, BELLEVUE, ID 83313
37-7616	PAUL, KAI & CORY GOICOECHEA	PO BOX 193, HAILEY, ID 83333
37-8472	PBFF LLC	8854 W EMERALD ST STE 260, BOISE, ID 83704
37-7142A	PENELOPE & EDWARD GLASSMEYER	23 BUTLERS ISLAND RD, DARIEN, CT 06820
37-2473H 37-2473J	PETER B FOREMAN, VIRGINIA O FOREMAN & CHRISTOPHER E FOREMAN GST GRANDFATHERED TRUST	225 W WASHINGTON ST STE 1659, CHICAGO, IL 60606
37-21604	PETER & VOCTORIA MADSEN	PO BOX 334, HAILEY, ID 83333

37-8446	PETER TRUST LP	PO BOX 642, SUN VALLEY, ID 83353
37-20757	PHILIP VANDERHOEF & KATHLEEN MC KAY	5069 HAROLD PL NE, SEATTLE, WA 98105
37-8413	PICABO CEMETARY DISTRICT C/O JERRY ALLRED	PO BOX 622, PICABO, ID 83348
37-21400	PICABO LIVESTOCK CO	PO BOX 688, PICABO, ID 83348
37-11911 37-2627A 37-11914 37-7455	PICABO LIVESTOCK CO INC	PO BOX 748, PICABO, ID 83348
37-8438	PIONEER RESIDENTIAL & RECREATIONAL PROPERTIES LLC, C/O ENNIS DALE , GROSSMAN COMPANY PROPERTIES	3101 N CENTRAL AVE STE 1390, PHOENIX, AZ 85012
37-12836	PIONEER WELL SYSTEM, C/O JULIE DAHLGREN	PO BOX 4402, KETCHUM, ID 83340
37-2591 37-4427	POINT OF ROCKS RANCH LLC	PO BOX 9320, KETCHUM, ID 83340
37-2613	POPPY M ENGLEHARDT	10965 HWY 75, BELLEVUE, ID 83313
37-21050 37-21046 37-21088 37-21084	PRAIRIE SUN RANCH OWNERS ASSN INC	PO BOX 1151, BELLEVUE, ID 83313
37-21255 37-7598C	PRISCILLA & WARD WOODS C/O JIM SPECK	PO BOX 987, KETCHUM, ID 83340
37-20902 37-21349 37-21348	QUIGLEY GREEN OWNER LLC, ATTN: BARRY P MARCUS	2 POST RD W, WESTPORT, CT 06880
37-2644C	R THOMAS GOODRICH & REBECCA LEA PATTON	1001 FOREST AVE, PALO ALTO, CA 94301
37-2557V	RALPH R LAPHAM	PO BOX 554, BELLEVUE, ID 83313
37-22692 37-22693 37-22696 37-22695 37-8521 37-8555	RALPH W & KANDI L GIRTON 1999 REVOCABLE TRUST	PO BOX 39, BELLEVUE, ID 83313
37-8153	RED CLIFFS HOMEOWNERS ASSN	PO BOX 680, KETCHUM, ID 83340
37-8221	REDCLIFF PARTNERS LP	567 SAN NICOLAS DR STE 340, NEWPORT BEACH, CA 92660
37-20896	RENAE & CODY SLUDER	PO BOX 234, BELLEVUE, ID 83313

37-2444 37-7551	RENEGADE/MCGLOCHLIN LLC C/O DIANE J RINKER	PO BOX 7250, NEWPORT BEACH, CA 92658
37-8001C	RESTATED MC MAHAN 1986 REVOCABLE TRUST, WILLIAM A MC MAHAN TRUSTEE	PO BOX 5919, KETCHUM, ID 83340
37-21509 37-20376	REVOCABLE TRUST OF GREGORY R BLOOMFIELD	PO BOX 757, HAILEY, ID 83333
37-20929	RHONDA & CLIFTON IVERSON	PO BOX 1578, HAILEY, ID 83333
37-21227	RHYTHM RANCH HOMEOWNERS ASSN	26 TOWNSEND GULCH RD, BELLEVUE, ID 83313
37-8364	RICHARD B ANDERSON	PO BOX 2284, HAILEY, ID 83337
37-8467	RICHARD GARIEPY	106 DEER RUN RD, KETCHUM, ID 83340
37-8544	RICHARD J & ESTHER E WOOLEY TRUST, STERLING POLLOCK & ESTHER & RICHARD WOOLEY	PO BOX 187, SUN VALLEY, ID 83353-0187
37-21844	RICHARD & JENNIFER LOSEKE	PO BOX 4944, HAILEY, ID 83333
	ERIK HEIDEN & BRINA YATES	315 E CARBONATE ST, HAILEY, ID 83333
	CHRISTINA & DAVID JOHNSON	PO BOX 2531, HAILEY, ID 83333
	DOUG BAKER	PO BOX 3158, HAILEY, ID 83333
	LORI & PETER SEWELL	PO BOX 3175, HAILEY, ID 83333
	BARBARA MERCER & LESLIE WESTFALL	PO BOX 7058, KETCHUM, ID 83340
	KATHLEEN MC KAY & PHILIP VANDERHOEF	5069 HAROLD PL NE, SEATTLE, WA 98105
	JARED R WILLIAMS REVOCABLE TRUST	PO BOX 99658, SEATTLE, WA 98139
37-7812	RICHARD SPRINGS III	121 PUNKIN CENTER RD, GANNETT, ID 83313
37-8372	RIDGEVIEW SMITH PROPERTIES LLC	2200 BUTTS RD #320, BOCA RATON, FL 33431
37-8444	RIVER GROVE FARM, C/O E PARRY THOMAS	PO BOX 642, SUN VALLEY, ID 83353
	PETER TRUST LP	2300 W SAHARA AVE STE 530, LAS VEGAS, NV 89102
37-8561	RIVER GROVE FARM, C/O E PARRY THOMAS	PO BOX 642, SUN VALLEY, ID 83353
	PETER TRUST LP	2300 W SAHARA AVE STE 530, LAS VEGAS, NV 89102
37-7296A	RIVER ROCK RANCH L P	PO BOX 129, KETCHUM, ID 83340
37-8478	RIVERWOODS HOMEOWNERS ASSN, C/O ROBERT COLMAN	PO BOX 7370, KETCHUM, ID 83340

37-21428 37-21427	ROBERT AND CAROL STEVENS FAMILY LIVING TRUST	PO BOX 308, KETCHUM, ID 83340
37-20895	ROBERT & BETTY LOGAN	BOX 429, HAILEY, ID 83333
37-8465	ROBERT COLMAN, PRESIDENT	PO BOX 7370, KETCHUM, ID 83340
37-20397	ROBERT DEL SIGNORE	218 POLO CLUB LN, BELLEVUE, ID 83313
37-4433 37-2684 37-21974 37-8219	ROBERT E GARDNER, C W & R H GARDNER FAMILY TRUST LTD PARTNERSHIP	PO BOX 1200, HAILEY, ID 83333
37-8596	ROBERT & JUDITH PITTMAN	PO BOX 7769, KETCHUM, ID 83340
37-4277	ROBERT & JANIE BOUTTIER	PO BOX 476, BELLEVUE, ID 83313
37-2593	ROBERT J STRUTHERS	762 ROBERT ST, PICABO RT, BELLEVUE, ID 83313
37-7786	ROBERT L BAKER REVOCABLE TRUST, ROBERT L BAKER TRUSTEE	PO BOX 1830, SUN VALLEY, ID 83353
37-22382	ROBERT L CHRISTENSEN	PO BOX 1177, HAILEY, ID 83333
37-8427	ROBERT N RUTH	199 S LOS ROBLES AVE STE 865, PASADENA, CA 91101-4676
37-2614 37-21408 37-14289	ROBERT P DREYER	PO BOX 4917, KETCHUM, ID 83340
37-8684	ROBERT REEDER, WILLOWOOD HOMEOWNERS ASSN	PO BOX 3586, KETCHUM, ID 83340-3586
37-7915	RODERICK W OVERFIELD	PO BOX 850, HAILEY, ID 83333
37-22538	RODRICK H RINKER	PO BOX 7250, NEWPORT BEACH, CA 92658
37-21290	RONALD & ROBERTA BLOOM	1033 POINT VIEW ST, LOS ANGELES, CA 90035
37-20392	RONALD & SALLY BALL	13454 TIERRA HEIGHTS RD, REDDING, CA 96003
37-2557P	ROSS & KRISTI SUTTON	PO BOX 3168, HAILEY, ID 83333
37-21269 37-21253	RUTH & JACOB BLOOM	11620 WILSHIRE BLVD STE 580, LOS ANGELES, CA 90025
37-8218	RUTH & CLOYD GARDNER	PO BOX 470, BELLEVUE, ID 83313
	ROBERT E GARDNER	PO BOX 1200, HAILEY, ID 83333
37-7452	RUTH & MICHAEL WEEMS	PO BOX 455, BELLEVUE, ID 83313
37-21622	SALIGAO LLC	PO BOX 5308, KETCHUM, ID 83340
37-2557B	SALOME & AARON TAYLOR	PO BOX 3096, HAILEY, ID 83333
37-4042	SANDRA & JAMES FIGGE	PO BOX 4995, KETCHUM, ID 83340
37-7228	SARA BERMAN	PO BOX 2895, KETCHUM, ID 83340
37-22874	SARAH R GARDNER & RONALD T HARRISON	661 GANNETT RD, GANNETT, ID 83313

37-22586	SCI PROPERTIES LLC, C/O FREMONT PROPERTIES INC DAVID COVIN	199 FREMONT ST STE 2400, SAN FRANCISCO, CA 94105
37-2557H	SCOTT C PORTER	PO BOX 99, HAILEY, ID 83333
37-22919	UNKOWN	UNKOWN
37-8453	SHAYLIN N WARD & RUNE K HAAVIK	PO BOX 1548, HAILEY, ID 83333
37-2557F	SHEILA & JAMES WHITE	PO BOX 367, BELLEVUE, ID 83313
37-22499 37-8409	SILVER SAGE OWNERS ASSN INC	PO BOX 331, HAILEY, ID 83333
37-7113B 37-7838B	SKY LLC	PO BOX 5405, BOISE, ID 83705
37-21743	SOUTHERN COMFORT HOMEOWNERS ASSN INC C/O CHUCK WILLIAMSON	PO BOX 2739, KETCHUM, ID 83340
37-2609B 37-2618 37-7800	STALKER CREEK RANCH LLC	PO BOX 739, SUN VALLEY, ID 83353
37-8454	STARLITE HOMEOWNERS ASSOC LAINE MEYER	PO BOX 3124, KETCHUM, ID 83340
37-8439	STARWEATHER SUBDIVISION PROPERTY OWNERS C/O JAMES P SPECK	PO BOX 987, KETCHUM, ID 83340-0987
37-7038 37-7165	STATE OF IDAHO DEPT OF FISH & GAME	PO BOX 25, BOISE, ID 83707
37-21459	STEPHANIE & MICHAEL JASKOWSKI	PO BOX 2111, HAILEY, ID 83333
37-2557X	STEVE FAIRBROTHER	PO BOX 2766, HAILEY, ID 83333
37-4336	STEVE & MARK LOOMIS	PO BOX 1969, HAILEY, ID 83333
37-4377	STEVE MILLS	PO BOX 247, HAILEY, ID 83333
37-22254	STEVEN C FUNK	90 FREEDOM LOOP, BELLEVUE, ID 83313
37-8458	STEVENS LIVING TRUST	320 THE STRAND, MANHATTAN BEACH, CA 90266
37-20863	STONEGATE HOMEOWNERS ASSN INC	PO BOX 2559, SUN VALLEY, ID 83353
37-7807	SUE & DAVID SQUIER	46 PART ST, NEW CANAAN, CT 06840
37-4108 37-8575A	SUN VALLEY CO A WYOMING CORP	PO BOX 10, SUN VALLEY, ID 83353
37-7086	SUN VALLEY TRAILER PARKS INC C/O GARY HOFFMAN	PO BOX 5826, KETCHUM, ID 83340

37-22444 37-22445 37-22447 37-2722 37-7102 37-7147 37-21151 37-21465	SUN VALLEY WATER & SEWER DISTRICT	PO BOX 2410, SUN VALLEY, ID 83353
37-8076	SUSAN T PARKINSON	109 AUDUBON, HAILEY, ID 83333
37-7253	SUZANNE S SHAW	327 STOCKBRIDGE, ATHERTON, CA 94027
	WILLIAM G SHAW	917 W 18TH AVE, BROOMFIELD, CO 80020
37-7871	SV FAMILY PROPERTIES, C/O ELLIOTT OSTRANDER & PRESTON PC, ROBERT PRESTON	707 SW WASHINGTON ST STE 1500, PORTLAND, OR 97205
37-4440 37-22250 37-22251	SWEET POTATO RANCH LLC, C/O JOE CLARK, AVIATION PARTNERS	7299 PERIMETER RD S, SEATTLE, WA 98108
37-4362 37-4133	SYRINGA RANCH LLC	1061 WOODLAND DR, BEVERLY HILLS, CA 90210
37-8421	TERI & SANDOR SZOMBATHY	PO BOX 2996, KETCHUM, ID 83340
37-8168	TERRANCE & JULIE HENEGHAN	16 ROPES END RD, BELLEVUE, ID 83313
37-8011B	TERRANCE P TRASK	PO BOX 2276, HAILEY, ID 83333
37-8480 37-8522	THE BARER FAMILY TRUST, C/O STANLEY H & ALTA S BARER	3048 E LAUREL HURST DR NE, SEATTLE, WA 98105
37-22562 37-22561 37-22564 37-22563 37-2615 37-2683A 37-22566 37-22565 37-7349A	THE BRETT & PATRICIA BASHAW FAMILY TRUST, C/O GERALD BASHAW	PO BOX 767, PICABO, ID 83348
37-8519	THE BRYSON LIVING TRUST, C/O JOHN E BRYSON & LOUISE HENRY BRYSON	1370 WOODSTOCK RD, SAN MARINO , CA 91108
37-8118	THE HAILEY PARTNERS	3184 AIRWAY AVE STE K, COSTA MESA, CA 92626
37-2644D	THE JONES TRUST	PO BOX 5900, NEWPORT BEACH, CA 92662

37-8001D	THE MARSHALL CARROLL 2000 TRUST, CYNTHIA L CARROLL & CHRISTOHPER P MARSHALL	3201 CLAY ST, SAN FRANCISCO, CA 94115
37-8507	THE MILLER LIVING TRUST	200 PARK AVE S 8TH FL, NEW YORK, NY 10003
37-2580 37-2609C	THE NATURE CONSERVANCY	116 1ST AVE N, HAILEY, ID 83333-8411
37-2623	THE VALLEY CLUB INC	PO BOX 252, SUN VALLEY, ID 83353
37-2569	THEODORE GRUENER	GENERAL DELIVERY, KETCHUM, ID 83340
37-2561 37-2682	THERESA & ROCKY SHERBINE	200 BASELINE RD, BELLEVUE, ID 83313
37-2732	THOMAS M BECK	3515 CRESCENT RIM DR, BOISE, ID 83706
37-20640 37-20639 37-20638 37-20637 37-804 37-2502 37-2568 37-2581 37-2599 37-2604 37-2616 37-20636 37-20635 37-7663 37-7758 37-8116	THOMAS M O GARA FAMILY TRUST, C/O BRIAN BARSOTTI	PO BOX 370, KETCHUM, ID 83340
37-7731	THOMAS W WEISEL	ONE MONTGOMERY ST STE 3700, SAN FRANCISCO, CA 94104
37-8462	THOMPSON TRIUMPH TRUST, C/O GENE N THOMPSON	PO BOX 2584, SUN VALLEY, ID 83353
37-7811	THREE CREEKS RANCH LLC	1901 BAYADERE TERR, CORONA DEL MAR, CA 92625
37-7789	THUNDER SPRING III LLC	1120 NYE ST, SAN RAFAEL, CA 94901
37-20837	TIMBERVIEW TERRACE HOMEOWNERS ASSN	PO BOX 4291, KETCHUM, ID 83340
37-8423	TOM & LINDA RICHMOND	PO BOX 1105, HAILEY, ID 83333
37-21842	TRACY DUNLAP & STEVE GOWER	PO BOX 644, BELLEVUE, ID 83313
37-8563	TRACY & TIMOTHY FLAHERTY	165 GOLDEN EAGLE DR, HAILEY, ID 83333
37-7775F	TRAVIS H JORGENSEN	PO BOX 724, HAILEY, ID 83333

37-8432	TRUSTEES OF THE RIVKIN/TOLSON 2000 TRUST, CHARLES H RIVKIN & SUSAN TOLSON	243 22ND ST, SANTA MONICA, CA 90402
37-8810	VALLEY CLUB OWNERS ASSN INC, C/O PRESIDENT	PO BOX 6733, KETCHUM, ID 83340
37-8491 37-8567	VERNOY IRREVOCABLE TRUST, JESSE D RODMAN TRUSTEE, C/O MCGAVICK GRAVES PS	1102 BROADWAY STE 500, TACOMA, WA 98402
37-22829	VINCE RICHARD & ANN MARIE WARBERG	PO BOX 3846, HAILEY, ID 83333
37-7322	W SCOTT & DENISE YOUNG	211 BROADFORD RD, HAILEY, ID 83333
37-8136 37-8532 37-20834 37-20833	WALKER SAND & GRAVEL LTD CO	PO BOX 400, BELLEVUE, ID 83313
37-8502	WALTER BRUCE WILLIS, C/O VALLEY ENTERTAINMENT	126 S MAIN #B9, HAILEY, ID 83333
37-2686C	WARD & PRISCILLA WOODS	18433 US HWY 20, BELLEVUE, ID 83313
	ELIZABETH & MARK GATES, BESSEMER SECURITIES CORP	630 FIFTH AVE, NEW YORK, NY 10111
	DELORES JOHN FERY	18433 US HWY 20, BELLEVUE, ID 83313
37-2644G 37-2644H	WARREN G SORENSEN	355 BROADFORD RD, BELLEVUE, ID 83313
37-22328	WEBB LANDSCAPE INC	PO BOX 444, SUN VALLEY, ID 83353
37-8398	WILLIAM A FRUEHLING	PO BOX 4508, KETCHUM, ID 83340
37-21949	WILLIAM & DEBORAH BOHRER	PO BOX 606, KETCHUM, ID 83340
37-22013	WILLIAM & RAE DEAN WHITAKER	PO BOX 51, HAILEY, ID 83333
37-8081	WILLIAM D MARTINDALE	PO BOX 451, HAILEY, ID 83333
37-8383	WILLIAM & BARBARA GEHRKE	230 BROADFORD RD, HAILEY, ID 83333
37-20452	WILLIAM & GAYLE SULLIVAN	PO BOX 1068, HAILEY, ID 83333
37-2570 37-11426	WILLIAM L MOLYNEUX	027 DURFEE RD, CAREY, ID 83320
37-2554 37-21273 37-21274 37-2582 37-4114 37-21603 37-21271 37-21272 37-22016	WILLIAM & THERESA SHERBINE	200 BASELINE RD, BELLEVUE, ID 83313
37-2505 37-2546B	WOOD RIVER LAND TRUST CO	119 E BULLION ST, HAILEY, ID 83333

37-7588	WOODLAND MEADOWS WATER ASSN	PO BOX 214, HAILEY, ID 83333
37-7113A 37-7838A	Y 3 RANCH	PO BOX 5405, BOISE, ID 83705-5405
37-7244	ZOFIA & JON WILKES	PO BOX 426, BELLEVUE, ID 83313

Wood River Valley Aquifer Model
Version 1
Simulated Curtailment of Groundwater Use

Idaho Department of Water Resources
Jennifer Sukow
December 9, 2016

Table of Contents

Introduction 1
Simulated curtailment of groundwater irrigation during 1995 through 2010 6
Simulated curtailment of groundwater irrigation during 2007 9
Limitations of model simulations 12
References 14

Figures

Figure 1. Spatial distribution of simulated reduction in groundwater pumping within model layer 1 (August 2007) 2
Figure 2. Spatial distribution of simulated reduction in groundwater pumping within model layer 2 (August 2007) 3
Figure 3. Spatial distribution of simulated reduction in groundwater pumping within model layer 3 (August 2007) 4
Figure 4. Spatial distribution of simulated reduction in incidental recharge within model layer 1 (August 2007) 5
Figure 5. Hydrologic response to simulated curtailment of non-exempt groundwater irrigation (1995-2010) 7
Figure 6. Change in aquifer storage resulting from simulated curtailment of non-exempt groundwater (1995-2010) 7
Figure 7. Predicted increase in streamflow in response to curtailment of non-exempt groundwater irrigation (1995-2010) 8
Figure 8. Predicted increase in groundwater outflow in response to curtailment of non-exempt groundwater irrigation (1995-2010) 8
Figure 9. Hydrologic responses to simulated curtailment of non-exempt groundwater irrigation (2007) 10
Figure 10. Change in aquifer storage resulting from simulated curtailment of non-exempt groundwater (2007) 10
Figure 11. Predicted increase in streamflow in response to curtailment of non-exempt groundwater irrigation (2007) 11
Figure 12. Predicted increase in groundwater outflow in response to curtailment of non-exempt groundwater irrigation (1995-2010) 11

Introduction

The recently completed Groundwater-Flow Model for the Wood River Valley Aquifer System (Fisher et al., 2016) was used to simulate curtailment of groundwater irrigation in the Wood River Valley. The purpose of the simulation is to provide general information regarding the impacts of the consumptive use of groundwater in the Wood River Valley on surface water flow in the Big Wood River and Silver Creek.

The groundwater-flow model was used to simulate curtailment of non-exempt groundwater irrigation in the Wood River Valley. Exempt domestic irrigation, where a domestic well is used to irrigate less than ½ acre, was excluded from the curtailment simulation. Irrigation covered by groundwater rights mitigated with non-use of surface water rights was also excluded from the curtailment simulation. Irrigation within municipal service areas and subdivisions with centralized water systems was included in the curtailment simulation. The exempt and mitigated groundwater use excluded from the simulation comprises approximately 5% of the total consumptive use of groundwater within the model area.

Because a portion of the Big Wood River is perched and the extent of the perched reach varies with time, there is significant non-linearity in the groundwater-flow model. Because of the non-linearity, the use of superposition is not recommended with this model. Therefore, the curtailment simulations were run using 1995-2010 conditions as a baseline. The baseline conditions are equivalent to conditions simulated in the calibrated model (Fisher et al., 2016). Two curtailment simulations were performed. The first simulates curtailment of non-exempt groundwater irrigation during every year of the 1995-2010 period. The second simulates curtailment of non-exempt groundwater irrigation only during 2007, the year with the highest estimated consumptive use of groundwater. The curtailment simulations were performed by adjusting the baseline MODFLOW well file to reduce non-exempt groundwater pumping and associated incidental recharge. The spatial distribution of adjustments to groundwater pumping and incidental recharge is illustrated in Figure 1 through Figure 4. The modified well file for each scenario was generated using the "Wood River Valley Junior Groundwater Tool," with a priority date of January 1, 1890. A copy of the tool is included with the model simulation files at https://idwr.idaho.gov/WaterInformation/Projects/woodriver/. The model version with one time step per stress period, available at https://idwr.idaho.gov/WaterInformation/Projects/woodriver/, was used to perform the baseline and curtailment simulations. Hydrologic responses to the simulated curtailment were calculated by differencing the results of the curtailment simulations from the results of the baseline simulation.

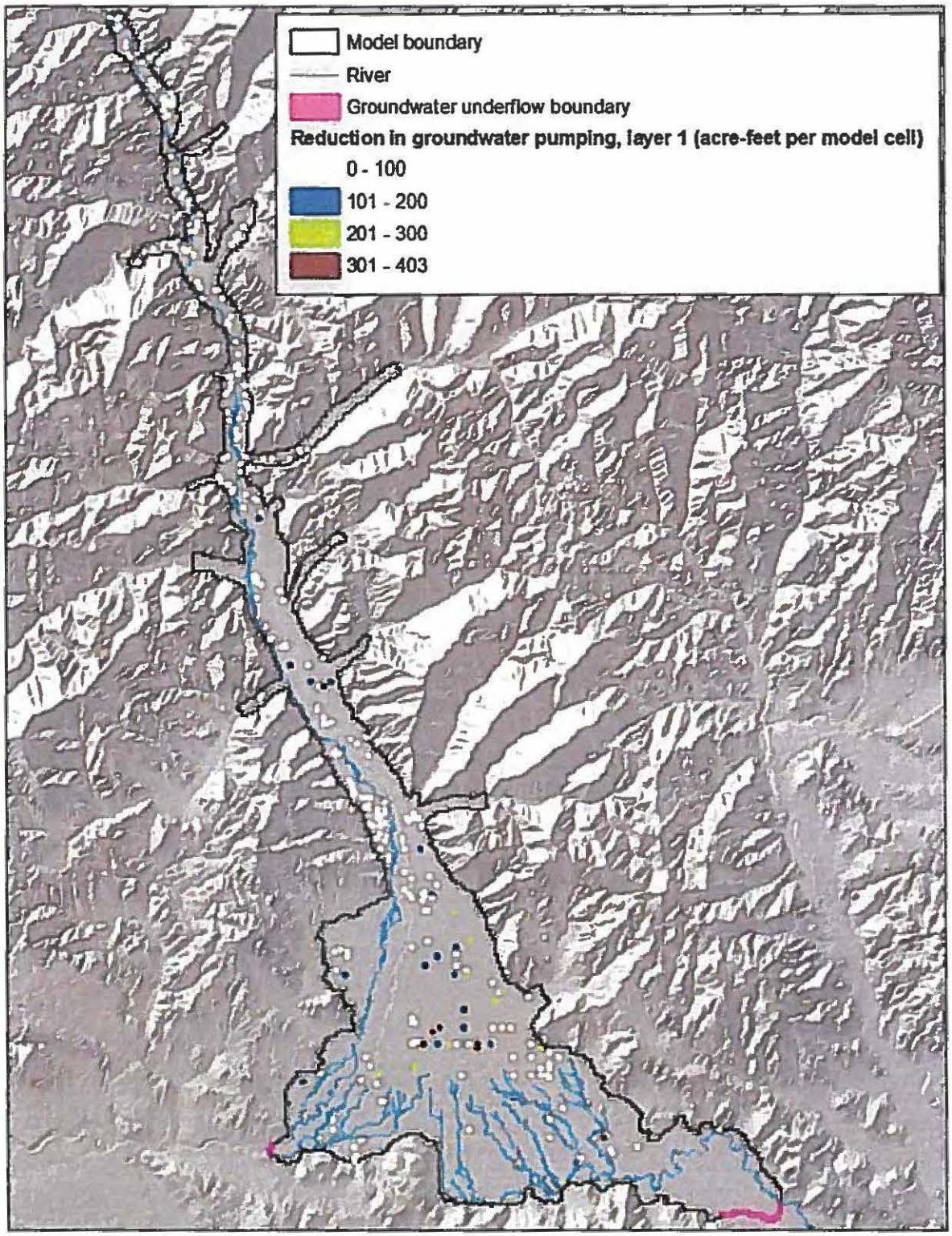

Figure 1. Spatial distribution of simulated reduction in groundwater pumping within model layer 1 (August 2007)

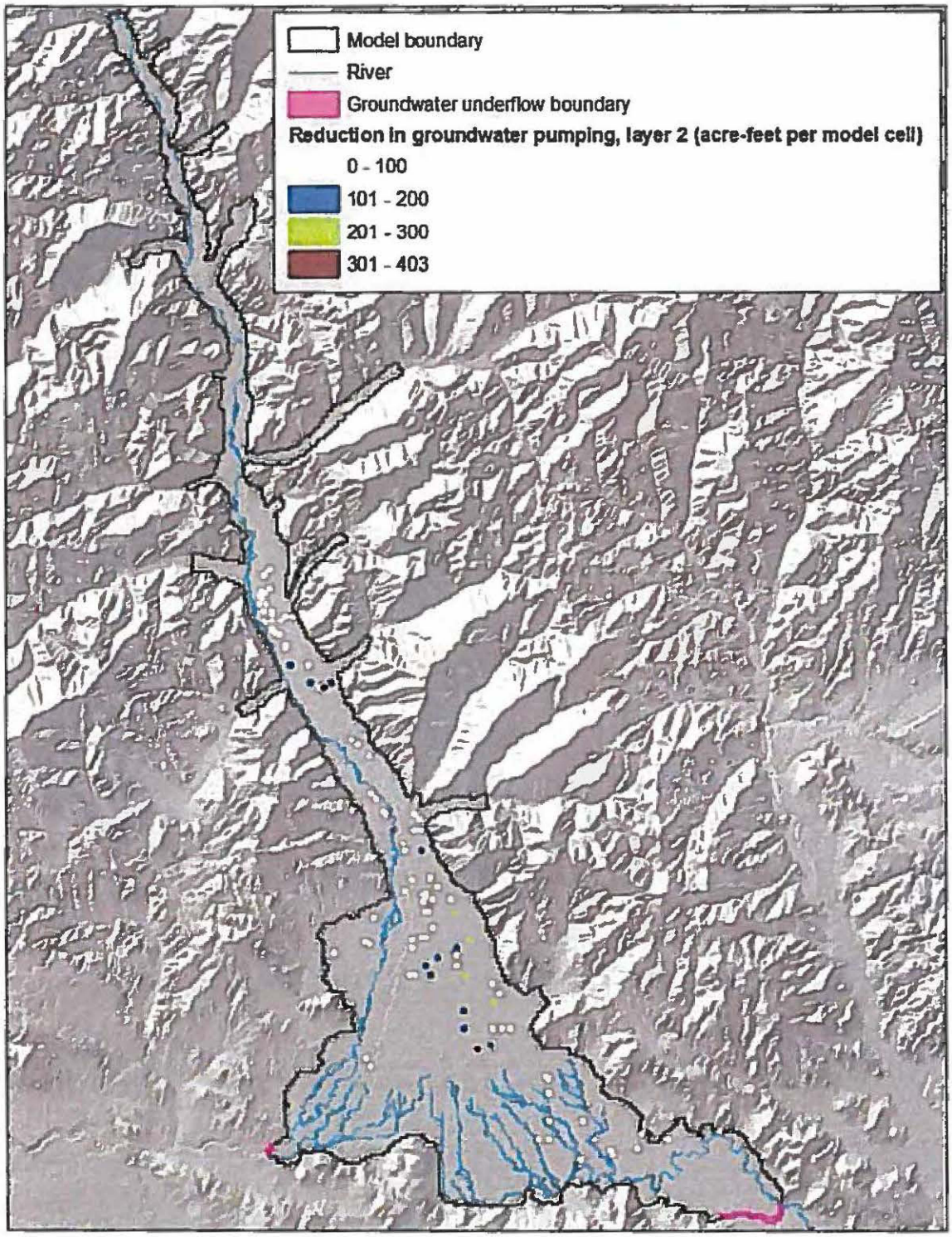

Figure 2. Spatial distribution of simulated reduction in groundwater pumping within model layer 2 (August 2007)

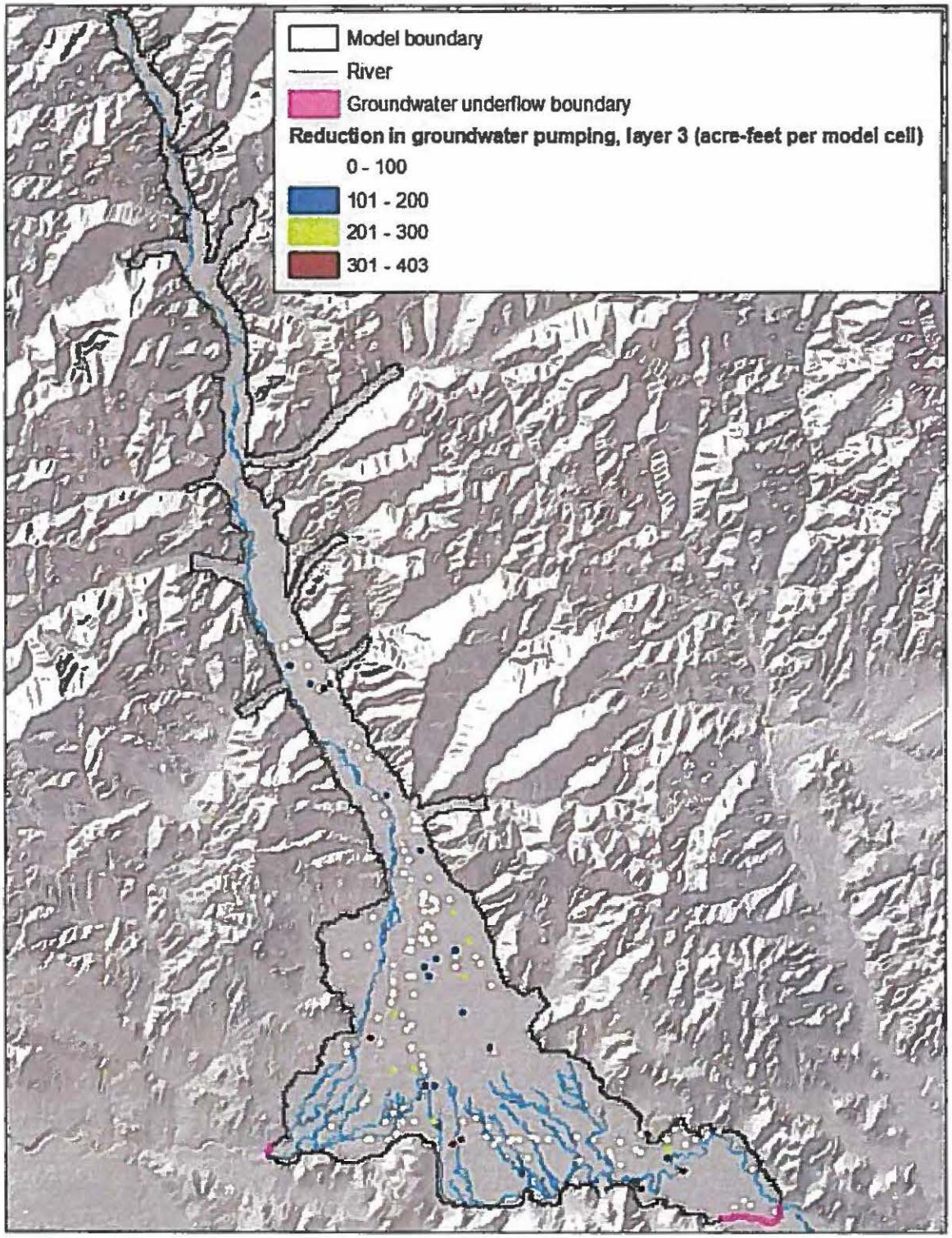

Figure 3. Spatial distribution of simulated reduction in groundwater pumping within model layer 3 (August 2007)

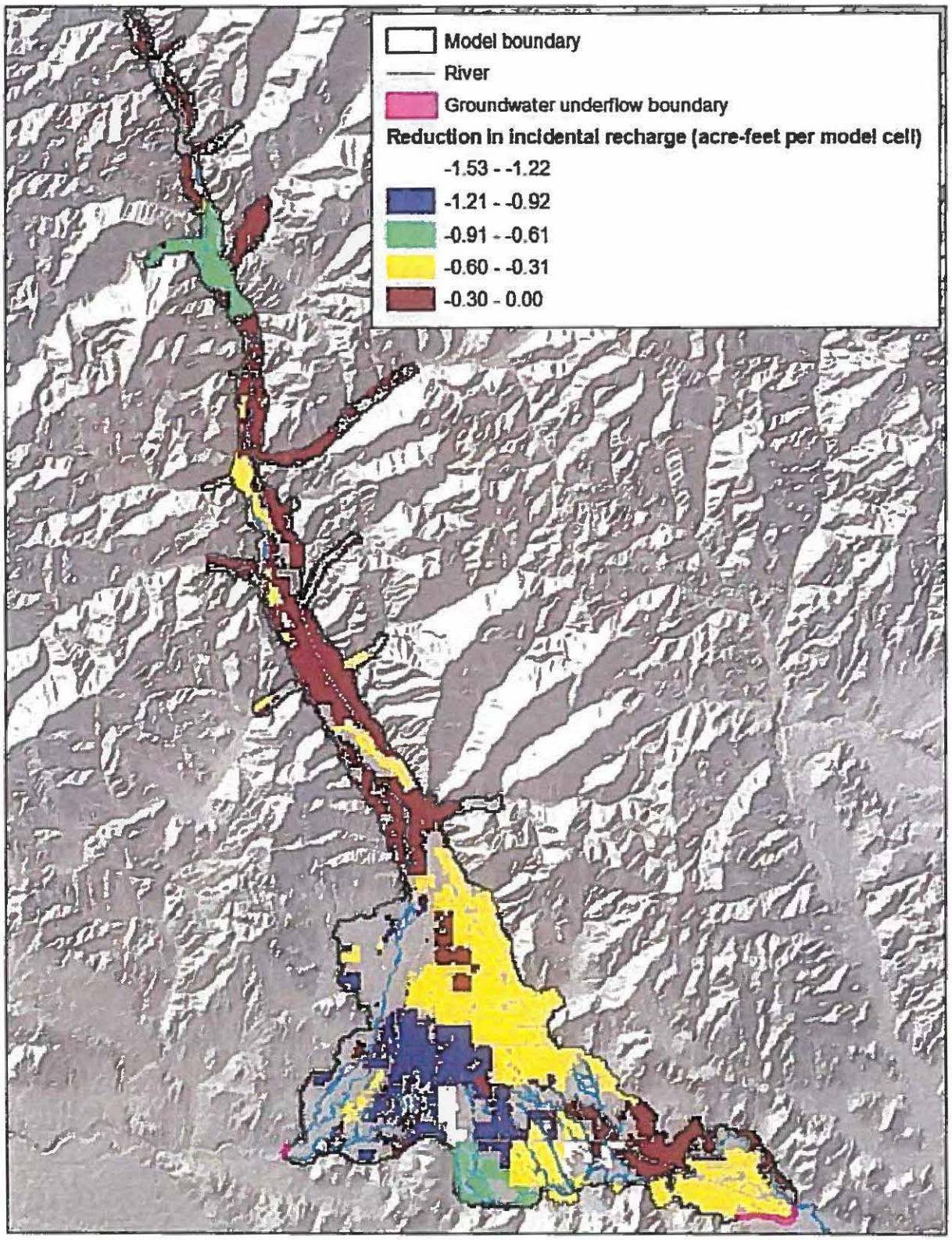

Figure 4. Spatial distribution of simulated reduction in incidental recharge within model layer 1 (August 2007)

Simulated curtailment of groundwater irrigation during 1995 through 2010

The curtailment of groundwater irrigation was simulated by reducing groundwater pumping and incidental recharge. The net change in simulated aquifer stress is equivalent to the consumptive use associated with the curtailed groundwater rights. During 1995-2010, the net annual change in aquifer stress ranged from 15,600 AF in 1998 to 45,500 AF in 2007, averaging 32,400 AF. The total volume of curtailed consumptive use was 518,200 AF over the 16 year period. The net change in aquifer stress varies monthly, as shown in Figure 5. The peak monthly rate was 222 cfs during July 2007. The average rate for 1995-2010 was 45 cfs.

Hydrologic responses to curtailment include changes in aquifer storage, streamflow, and groundwater underflow from the Wood River Valley to the eastern Snake Plain aquifer (ESPA). Aggregate hydrologic responses to curtailment are shown in Figure 5 and Figure 6. The cumulative increase in aquifer storage at the end of the simulation was 24,300 AF, approximately 5% of the curtailed consumptive use. The peak increase in streamflow was 79 cfs in August 2007. The average increase in streamflow for 1995-2010 was 41 cfs, approximately 92% of the curtailed consumptive use. The peak increase in groundwater underflow to the ESPA was 3.5 cfs in February 2003. The average increase in groundwater underflow to the ESPA for 1995-2010 was 1.5 cfs, approximately 3% of the curtailed consumptive use.

Hydrologic responses by river are shown in Figure 7. Aquifer discharge to the Big Wood River and Willow Creek is predicted to increase by up to 34 cfs, with an average predicted increase of 18 cfs. Aquifer discharge to Silver Creek is predicted to increase by up to 46 cfs, with an average predicted increase of 23 cfs. Approximately 65% of the increase in river reach gains is predicted to occur during the irrigation season (April through October) and approximately 35% of the increase is predicted to occur during the non-irrigation season (November through March).

Hydrologic responses at outlet boundaries are shown in Figure 8. Groundwater underflow to the ESPA at the model boundary near Picabo is predicted to increase by up to 3.5 cfs, with an average predicted increase of 1.5 cfs. The predicted change in groundwater underflow at the model boundary near Stanton Crossing is negligible.

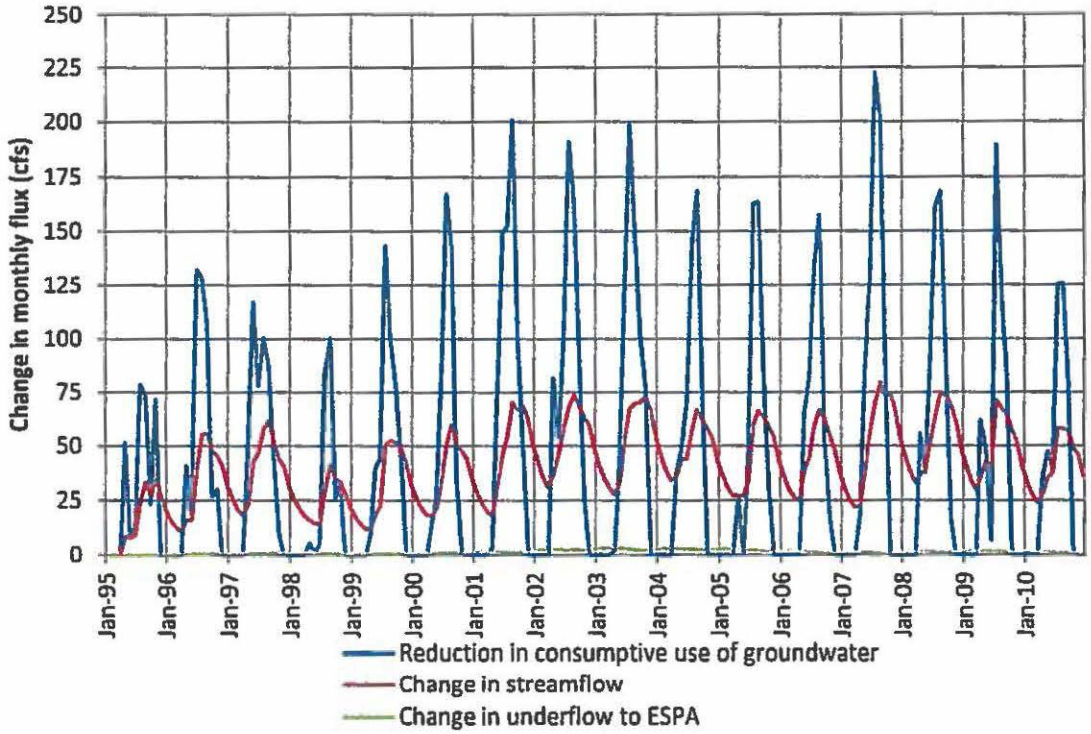

Figure 5. Hydrologic response to simulated curtailment of non-exempt groundwater irrigation (1995-2010)

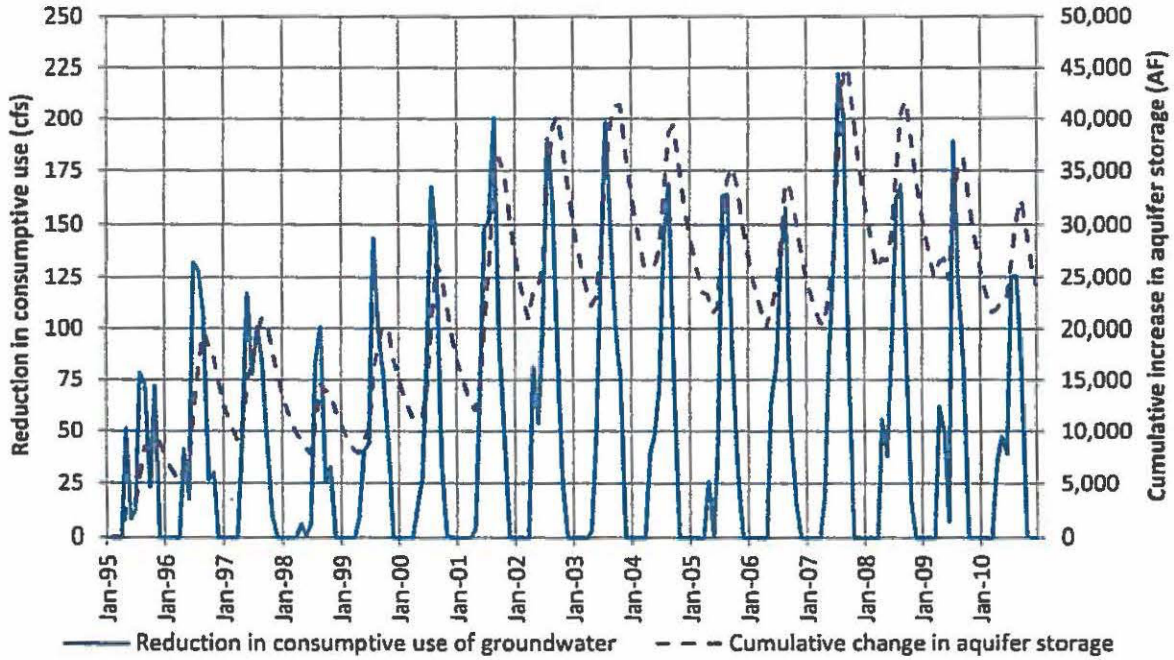

Figure 6. Change in aquifer storage resulting from simulated curtailment of non-exempt groundwater (1995-2010)

Simulated curtailment of groundwater irrigation during 2007

Curtailment of non-exempt groundwater during only the year of 2007 was simulated to illustrate the predicted impact of a single year of curtailment during a dry year. During 2007, the net change in aquifer stress was 45,500 AF. The net change in aquifer stress varies monthly, as shown in Figure 9. The peak monthly rate was 222 cfs during July 2007. The average rate for the 2007 irrigation season was 107 cfs.

Hydrologic responses to curtailment include changes in aquifer storage, streamflow, and groundwater underflow from the Wood River Valley to the Eastern Snake Plain Aquifer (ESPA). Aggregate hydrologic responses to curtailment are shown in Figure 9 and Figure 10. The peak increase in streamflow was 71 cfs in August 2007. The peak increase in groundwater underflow to the ESPA was 1.1 cfs in March 2008. During the 2007 irrigation season (April through October), the average increase in streamflow was 47 cfs (approximately 44% of the curtailed consumptive use) and the change in underflow to the ESPA was negligible. During the 2008 irrigation season, the average increase in streamflow was 13 cfs (approximately 12% of the curtailed consumptive use) and the average increase in underflow to the ESPA was approximately 1 cfs. During the 2009 irrigation season, the average increase in streamflow was 3 cfs (approximately 3% of the curtailed consumptive use) and the average increase in underflow to the ESPA was approximately 1 cfs. The cumulative increase in aquifer storage at the end of the 2007, 2008, and 2009 irrigation seasons was 56%, 16%, and 8% of the curtailed consumptive use, respectively.

Hydrologic responses by river are shown in Figure 11. Aquifer discharge to the Big Wood River and Willow Creek is predicted to increase by up to 29 cfs in August 2007. Aquifer discharge to Silver Creek is predicted to increase by up to 42 cfs in August 2007. Approximately 65% of the increase in river reach gains is predicted to occur during the irrigation season (April through October) and approximately 35% of the increase is predicted to occur during the non-irrigation season (November through March).

Hydrologic responses at outlet boundaries are shown in Figure 12. Groundwater underflow to the ESPA is predicted to decline slightly at the end of the 2007 irrigation season because of the reduction in incidental recharge from groundwater irrigation close to the model boundary. As shown in Figure 1 through Figure 4, there is no simulated reduction in pumping from layer 1 and little reduction in pumping from lower layers in the immediate vicinity of the outlet boundary, but there is a reduction in incidental recharge adjacent to the outlet boundary. The reduction in incidental recharge is a negative aquifer stress that propagates to the outlet boundary more rapidly than the positive stress of reducing pumping at more distant locations. Predicted groundwater underflow to the ESPA begins to increase slightly in October 2007 and peaks at an

increase of 1.1 cfs in the spring of 2008. The predicted change in groundwater underflow at the model boundary near Stanton Crossing is negligible.

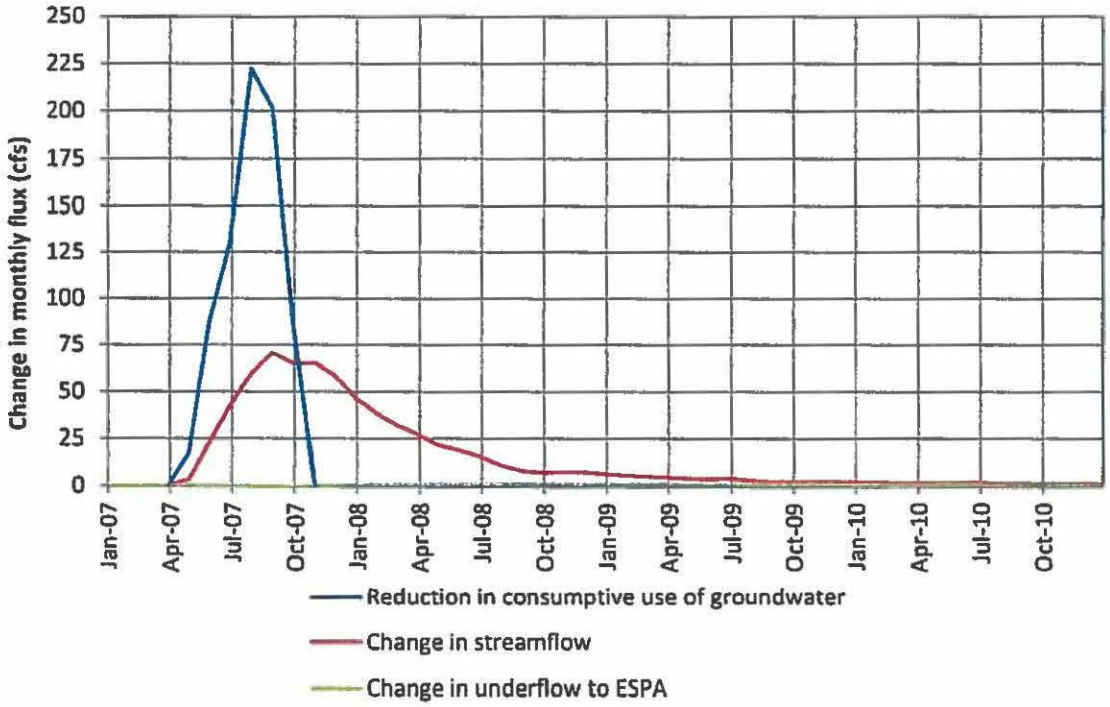

Figure 9. Hydrologic responses to simulated curtailment of non-exempt groundwater irrigation (2007)

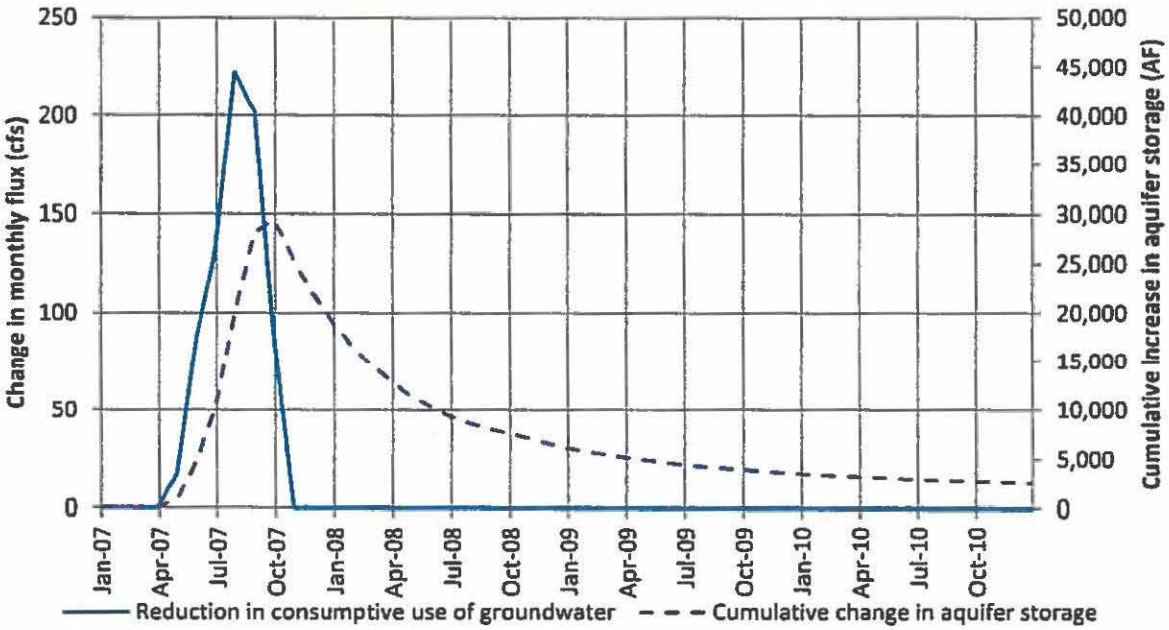

Figure 10. Change in aquifer storage resulting from simulated curtailment of non-exempt groundwater (2007)

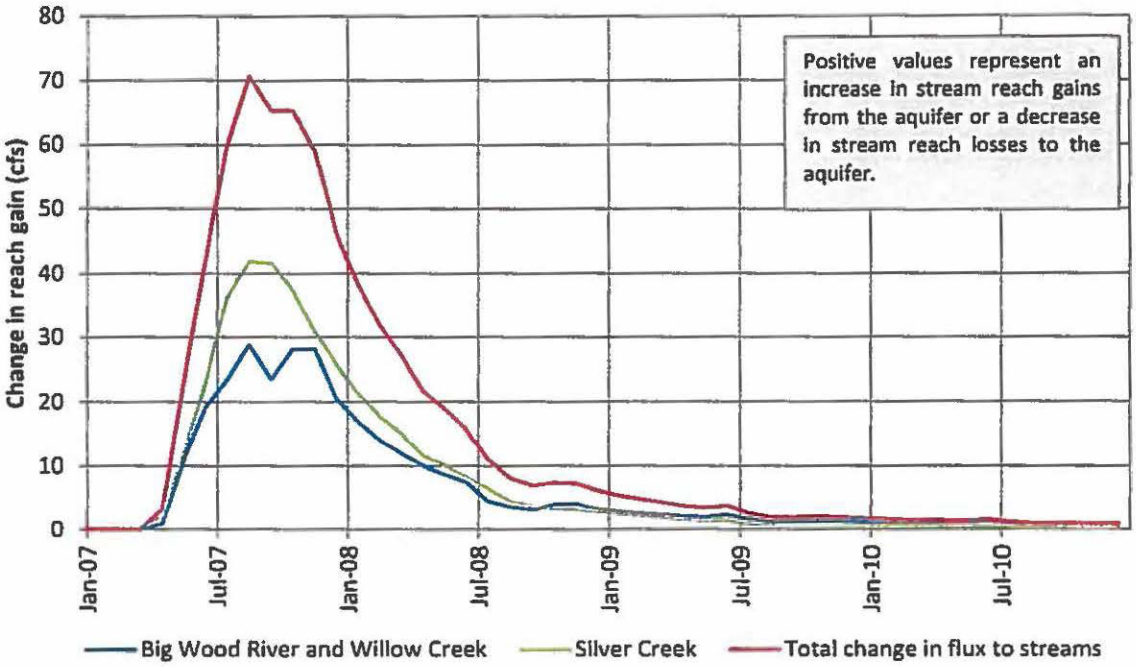

Figure 11. Predicted increase in streamflow in response to curtailment of non-exempt groundwater irrigation (2007)

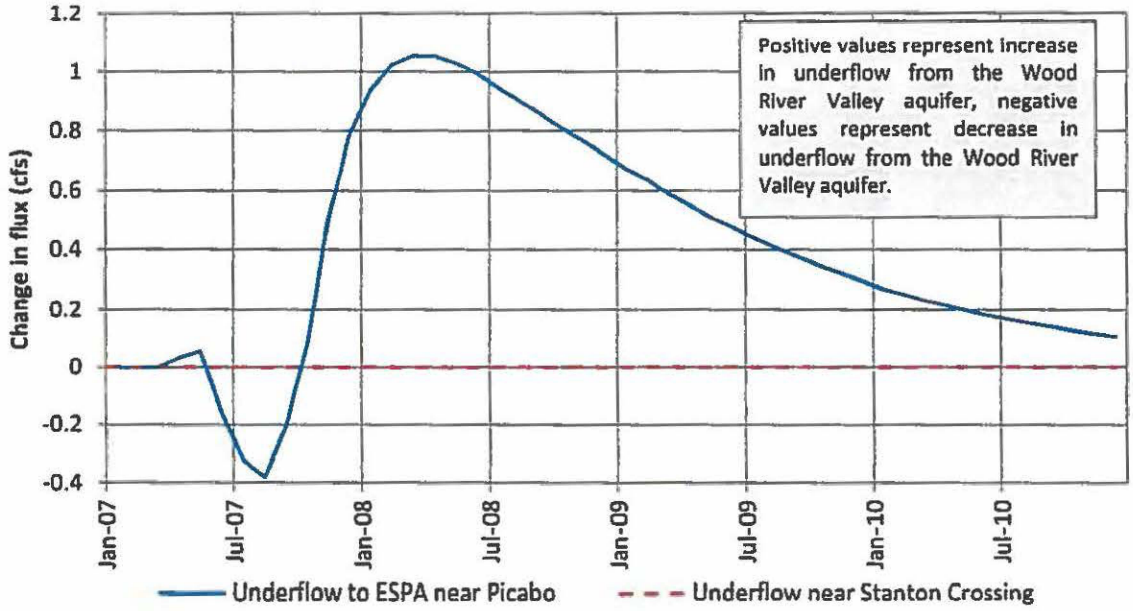

Figure 12. Predicted increase in groundwater outflow in response to curtailment of non-exempt groundwater irrigation (1995-2010)

Limitations of model simulations

The simulations of groundwater curtailment are intended to improve the understanding of groundwater/surface-water interaction within the Wood River Valley on a regional scale. Because historic measurement of groundwater diversions was limited, the majority of groundwater diversions were estimated during development of the groundwater-flow model as described in Fisher et al. (2016) and Sukow (2014). Surface water diversions and surface water priority dates were considered in the calculation of estimated groundwater diversions on mixed source lands, but the spatial resolution of surface water deliveries was generally limited to canal service areas. While the volume of estimated groundwater diversions and the simulated volume of curtailed consumptive use within irrigation entities (Fisher et al., 2016; Sukow, 2014) are reasonable estimates on a regional scale, volumes simulated at a specific well site may not be an accurate estimate of historic use at the local scale. Thus, these simulations are intended to be used to evaluate hydrologic responses to regional groundwater use. The spatial representation of groundwater pumping in these simulations should not be used to evaluate the impacts of a single well.

Prediction of the timing of hydrologic responses to curtailment of groundwater use is constrained to the extent time-series data were available to calibrate the transient groundwater-flow model. Monthly surface water diversion data and evapotranspiration data provided a reasonable estimate of the timing of incidental recharge during the 1995-2010 model calibration period. Monthly reach gains for most river reaches were available for a significant portion of the calibration period, and provide information on the timing of streamflow responses to aquifer recharge and groundwater pumping. Some transient water level measurement data were available during the model calibration period. The Idaho Department of Water Resources has been collecting additional data to improve future versions of the Wood River Valley groundwater-flow model, including additional transient water level data and additional reach gain data for the near Ketchum to Hailey reach of the Big Wood River and Trail Creek. Recalibration of the model with an extended calibration period (1995-2014) will incorporate a significant amount of new data and is expected to further reduce uncertainty in the prediction of timing of hydrologic responses.

Predictive uncertainty of the groundwater-flow model was evaluated by Wylie (2016). The evaluation indicated that model calibration targets reduced predictive uncertainty for both steady state and transient model simulations, but that predictive uncertainty was higher for the transient simulations. While model recalibration with additional data is expected to reduce the predictive uncertainty for transient simulations, the predictive uncertainty evaluation (Wylie, 2016) indicates that the data used to calibrate the current model version did significantly constrain the calibration of aquifer storage properties. Wylie (2016) concluded the predictive uncertainty of

the current model version is low enough that the model is an improvement over the use of analytical solutions to predict the impacts of pumping or recharge on stream reaches.

Compared to the recently published groundwater-flow model, previous groundwater-flow models of the Wood River Valley aquifer system were developed for smaller portions of the aquifer and were calibrated to fewer data collected over much shorter time periods (Fisher et al., 2016). Because the recently published model includes the majority of the Wood River Valley aquifer system and incorporates hydrologic and water use data from a 16-year period, which encompassed a variety of climatic conditions, the recently completed model is the best available tool for predicting the hydrologic impacts of reducing the consumptive use of groundwater.

References

Fisher, J.C., J.R. Bartolino, A.H. Wylie, J. Sukow, M. McVay, 2016, *Groundwater-Flow Model for the Wood River Valley Aquifer System, South-Central Idaho*. U.S. Geological Survey, Scientific Investigations Report 2016-5080, 71 p., https://pubs.er.usgs.gov/publication/sir20165080.

Sukow, J., 2014, *Draft Design Document: Calculating Incidental Recharge and Groundwater Pumping Demand on Irrigated and Semi-Irrigated Lands*. Idaho Department of Water Resources, 39 p. https://idwr.idaho.gov/files/projects/wood_river_valley/20141204_Calculating_Incidental_Recharge_Irr_Lands.pdf

Wylie, A, 2016, *Wood River Valley Aquifer Model, Version 1, Uncertainty Analysis*. Idaho Department of Water Resources, 10 p., https://idwr.idaho.gov/WaterInformation/Projects/woodriver/.

Bartolino, J.R., 2014, *Stream seepage and groundwater levels, Wood River Valley, south-central Idaho*, 2012–13: U.S. Geological Survey Scientific Investigations Report 2014–5151, 34 p.
Link: http://dx.doi.org/10.3133/sir20145151/

Bartolino, J.R., and Adkins, C.B., 2012, *Hydrogeologic framework of the Wood River Valley aquifer system, south-central Idaho*: U.S. Geological Survey Scientific Investigations Report 2012–5053, 46 p.
Link: https://pubs.usgs.gov/sir/2012/5053/pdf/sir20125053.pdf

Brockway, C.E., M. Akram Kahlown, 1994, *Hydrologic Evaluation of The Big Wood River and Silver Creek Watersheds, Phase I, Final Report*. 52 p.
Link: http://www.savesilvercreek.org/Pdf_files/hydrology_phase1_1994.pdf

Fisher, J.C., J.R. Bartolino, A.H. Wylie, J. Sukow, M. McVay, 2016, *Groundwater-Flow Model for the Wood River Valley Aquifer System, South-Central* Idaho. U.S. Geological Survey, Scientific Investigations Report 2016–5080, 71 p.
Link: http://pubs.er.usgs.gov/publication/sir20165080

IN THE MATTER OF DISTRIBUTION OF WATER TOW ATER RIGHTS HELD BY MEMBERS OF THE BIG WOOD & LITTLE WOOD WATER USERS ASSOCIATION DIVERTING FROM THE BIG WOOD RIVER, Docket No. CM-DC-2015-001, IN THE MATTER OF DISTRIBUTION OF WATER TO WATER RIGHTS HELD BY MEMBERS OF THE BIG WOOD & LITTLE WOOD WATER USERS ASSOCIATION DIVERTING FROM THE LITTLE WOOD RIVER, Docket No. CM-DC-2015-002, *Association's Response to the Director's Request for Information*, Aug. 3, 2015.
Link: https://www.idwr.idaho.gov/files/legal/CM-DC-2015-002/CM-DC-2015-002-20150803-BWLWs-Response-to-Directors-Information-Request.pdf

Attachments to the Association's Response to the Director's Request for Information
Link: https://www.idwr.idaho.gov/files/legal/CMDC-2015-002/CM-DC-2015-002-20150810-BWLW-Response-Attachments-(complete).zip

Luke, T., August 31 2015, *Staff Memorandum regarding Big Wood and Little Wood Water Users Association Delivery Calls from the Big Wood and Little Wood Rivers – Response to Director's Request for Memoranda Dated June 12, 2015*, 20 p.
Link: https://www.idwr.idaho.gov/files/legal/CM-DC-2015-002/CM-DC-2015-002-20150831-Staff-Memo-Attachments-BWLWWUA-Calls.pdf

Appendix 1 to August 31, Staff Memo
Link: https://www.idwr.idaho.gov/files/legal/CM-DC-2015-002/CM-DC-2015-002-20150831-Appendix-1-Big-Wood.pdf

Tim Luke Memo Appendix 1 JPEGs
Link: https://www.idwr.idaho.gov/files/legal/CM-DC-2015-002/CM-DC-2015-002-20151208-Tim-Luke-Memo-Apndx-1-JPEGs.zip

Appendix 2 to August 31, Staff Memo
Link: https://www.idwr.idaho.gov/files/legal/CM-DC-2015-002/CM-DC-2015-002-20150831-Appendix-2-Little-Wood.pdf

Tim Luke Memo Appendix 2 JPEGs
Link: https://www.idwr.idaho.gov/files/legal/CM-DC-2015-002/CM-DC-2015-002-20151208-Tim-Luke-Memo-Apndx-2-JPEGs.zip

Supplemental Files to August 31, Staff Memo
Link: https://www.idwr.idaho.gov/files/legal/CM-DC-2015-002/CM-DC-2015-002-20150914-Supplemental-Files-to-20150831-Staff-Memo.zip

Skinner, K.D., Bartolino, J.R., and Tranmer, A.W., 2007, *Water-resource trends and comparisons between partial development and October 2006 hydrologic conditions, Wood River Valley, south-central, Idaho*: U.S. Geological Survey Scientific Investigations Report 2007–5258, 30 p.
Link: https://pubs.usgs.gov/sir/2007/5258/pdf/sir20075258.pdf

Sukow, J., August 28, 2015, *Staff Memorandum, Hydrology, hydrogeology, and hydrologic data, Big Wood & Little Wood Water Users Association delivery calls, CM-DC-2015-001 and CM-DC-2015-002*, 24 p.
Link: https://www.idwr.idaho.gov/files/legal/CM-DC-2015-002/CM-DC-2015-002-20150828-WRCall-Hydro-Memo-w-Attach.pdf

Supplemental Files to August 28, 2015 Staff Memo
Link: https://www.idwr.idaho.gov/files/legal/CM-DC-2015-002/CM-DC-2015-002-20150828-Supplemental-Files-to-Staff-Memo.zip

Wetzstein, A.B., C.W. Robisn, C.E. Brockway, 1999, *Hydrologic Evaluation of The Big Wood River and Silver Creek Watersheds, Phase II, Final Report*. 136 p.
Link: http://www.savesilvercreek.org/Pdf_files/hydrology_phase2_1999.pdf