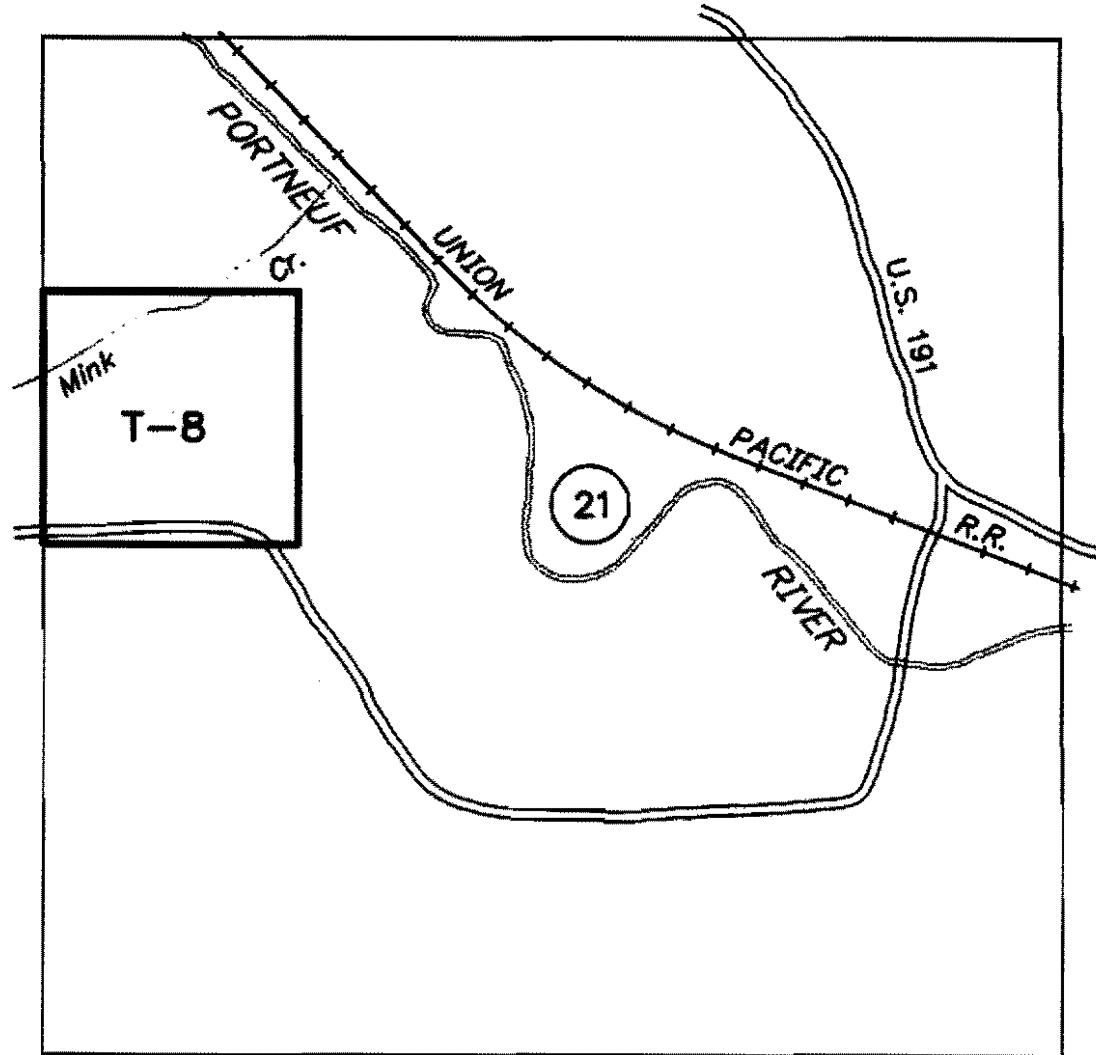
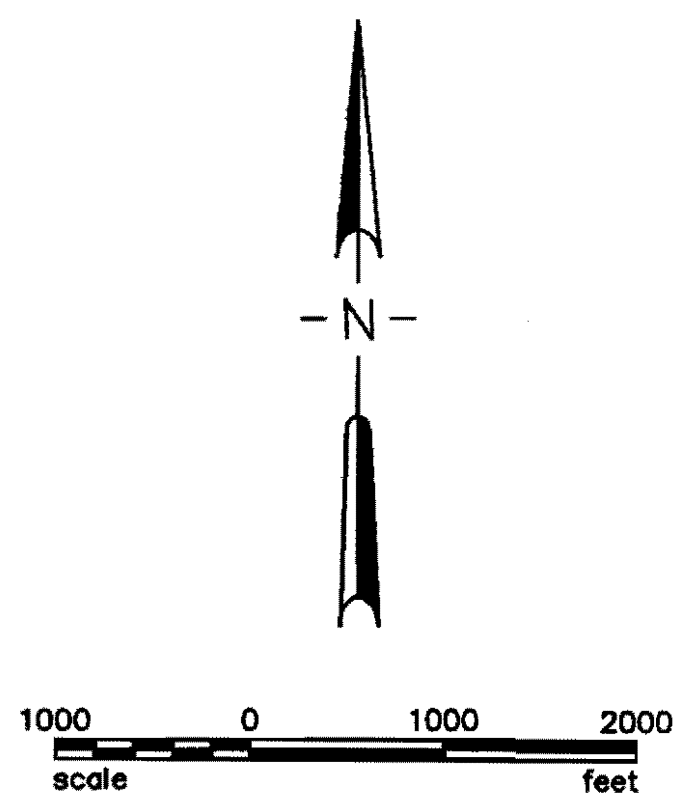


ATTACHMENT "A" TO THE PARTIAL FINAL CONSENT DECREE  
 DETERMINING THE RIGHTS OF THE SHOSHONE-BANNOCK TRIBES  
 TO THE USE OF WATER IN THE UPPER SNAKE RIVER BASIN.

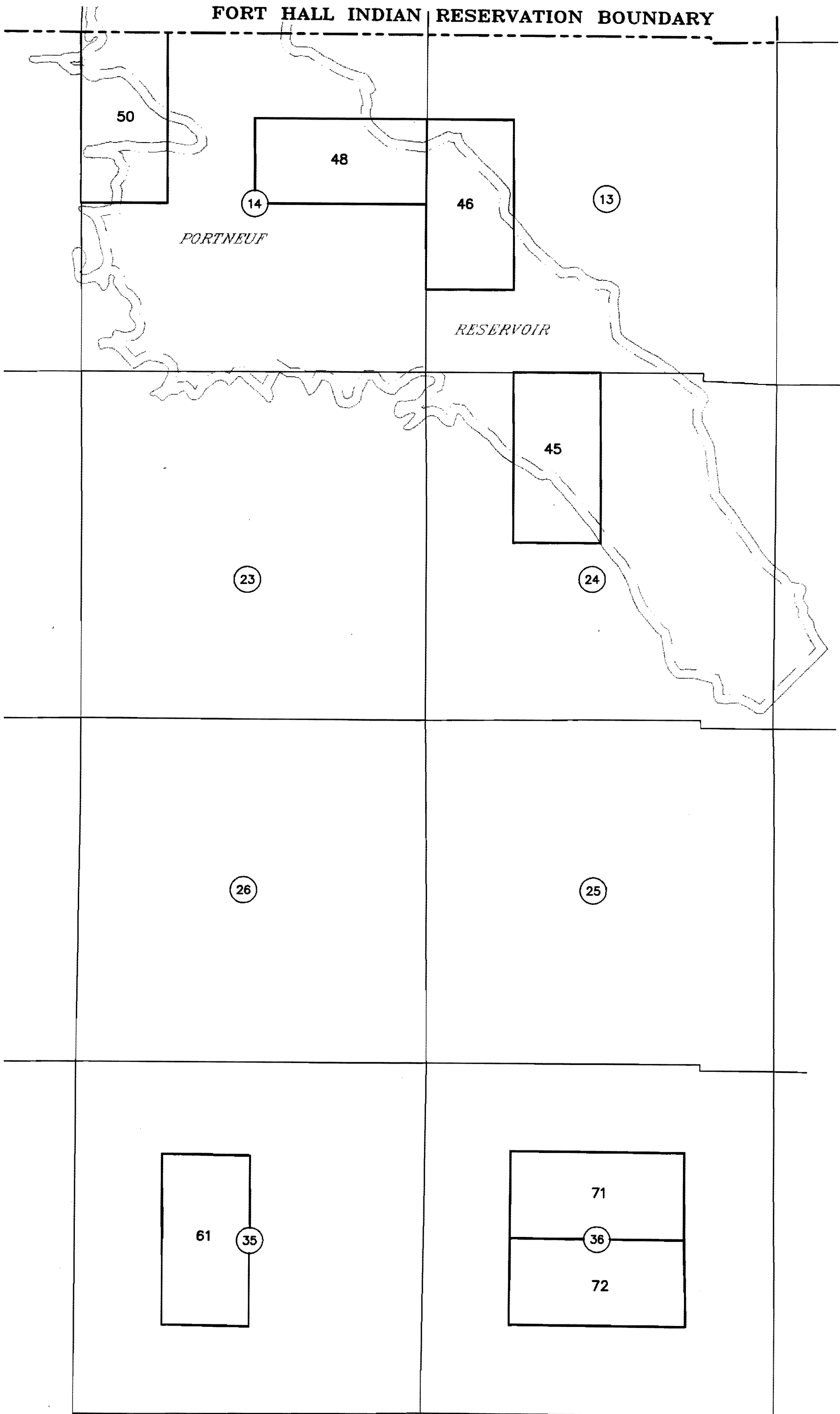
FORT HALL RESERVATION BOUNDARY

R. 35 E.

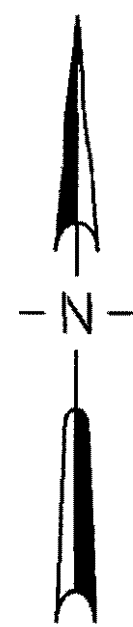


T.  
7  
S.

FORT HALL INDIAN RESERVATION BOUNDARY



T.  
6  
S.



R. 38 E.

R. 39 E.

ATTACHMENT "A" TO THE PARTIAL FINAL CONSENT DECREE  
DETERMINING THE RIGHTS OF THE SHOSHONE-BANNOCK TRIBES  
TO THE USE OF WATER IN TO THE UPPER SNAKE RIVER BASIN.

SELECTED INDIAN ALLOTMENTS