FORM 202
2/96

Ident. No. 01-07131

STATE OF IDAHO
DEPARTMENT OF WATER RESOURCES

APPLICATION FOR PERMIT

To appropriate the public waters of the State of Idaho

1. Name of Applicant Idaho Water Resource Board Phone (208) 327-7900
   Mailing address 1301 North Orchard St., Boise, Idaho 83706
2. Source of water supply Snake River which is a tributary of Columbia River
3. Location of point of diversion is Township 03N Range 41E Sec. 05, in the SW 1/4, NW 1/4, SW 1/4, Govt. Lot _____, B.M., Bonneville County County;
   additional points of diversion if any: T04N, R41E, S31 NWNWSW B.M. Jefferson County
4. Water will be used for the following purposes:
   Amount 230.01 (cfs or acre-feet per annum) for Groundwater Recharge purposes from 01/01 to 12/31 (both dates inclusive)
   Amount _____ (cfs or acre-feet per annum) for _____ purposes from _____ to _____ (both dates inclusive)
   Amount _____ (cfs or acre-feet per annum) for _____ purposes from _____ to _____ (both dates inclusive)
   Amount _____ (cfs or acre-feet per annum) for _____ purposes from _____ to _____ (both dates inclusive)
   Amount _____ (cfs or acre-feet per annum) for _____ purposes from _____ to _____ (both dates inclusive)
   Amount _____ (cfs or acre-feet per annum) for _____ purposes from _____ to _____ (both dates inclusive)
5. Total quantity to be appropriated is (a) 230.01 cubic feet per second and/or (b) _____ acre feet per annum
6. Proposed diverting works:
   a. Describe type and size of devices used to divert water from the source Headworks of the Progressive Canal
   b. Height of storage dam _____ feet; active reservoir capacity _____ acre-feet; total reservoir capacity _____ acre-feet
   c. Proposed well diameter is _____ inches; proposed depth of well is _____ feet
   d. Is ground water with a temperature of greater than 85° F being sought? _____
   e. If well is already drilled, when? _____; Drilling firm _____;
   Well was drilled for (well owner) _____; Drilling Permit No. _____
7. Time required for completion of works and application of water to proposed beneficial use is _____ years (*minimum 1 year*)
8. Description of proposed uses (*if irrigation only, go to item 9*):
   a. Hydropower; show total feet of head and proposed capacity in KW. _____
   b. Stockwatering; list number and kind of livestock. _____
   c. Municipal; show name of municipality. _____
   d. Domestic; show number of households. _____
   e. Other; describe fully. Groundwater recharge using canal system

9. Description of place of use:

a. If water is for irrigation, indicate acreage in each subdivision in the tabulation below.

b. If water is used for other purposes, place a symbol of the use (*example: D for Domestic*) in the corresponding place of use below. See instructions for standard symbols. SEE ATTACHED RECHARGE PLAN

TWP	RGE	SEC	N E				N W				S W				S E				TOTALS
			NE	NW	SW	SE	NE	NW	SW	SE	NE	NW	SW	SE	NE	NW	SW	SE	

Total number of acres to be irrigated _____

10. Describe any other water rights used for the same purposes as described above. _____

11. a. Who owns the property at the point of diversion? Progressive Irrigation District

b. Who owns the land to be irrigated or place of use? Progressive Irrigation District

c. If the property is owned by a person other than the applicant, describe the arrangement enabling the applicant to make this filing: There is an agreement signed by the irrigation district and the Board.

12. Remarks: _____

13. **MAP OF PROPOSED PROJECT REQUIRED** - Attach an 8½"x11" map clearly identifying the proposed point of diversion, place of use, section #, township & range. (A photocopy of a USGS 7.5 minute topographic quadrangle map is preferred.)

BE IT KNOWN that the undersigned hereby makes this application for permit to appropriate the public waters of the State of Idaho as herein set forth.

Clarence Parr

Signature of Applicant (and title, if applicable)

Received by VLS Date 3-20-98 Time 3:30 P Preliminary check by _____

Fee $ N/A Receipted by _____ # _____ Date _____

Publication prepared by _____ Date _____ Published in _____

Publication approved _____ Date _____

AN AGREEMENT TO CONVEY RECHARGE WATERS
BETWEEN THE IDAHO WATER RESOURCE BOARD
AND
PROGRESSIVE IRRIGATION DISTRICT

This Agreement is entered into by and between the Idaho Water Resource Board (hereinafter "IWRB") and the Progressive Irrigation District (hereinafter "Company" or "District"). The purpose of this Agreement is to secure permission for the IWRB to convey waters through the water delivery system of the Company or District to the place of recharge.

NOW THEREFORE, IN CONSIDERATION OF THE PROMISES STATED HEREIN:

1. The Company or District hereby agrees to allow recharge waters to be diverted into its canal system for recharge and conveyance purposes at times when water is available to IWRB for recharge purposes and unused capacity is available in the canal system to carry the recharge waters. The legal description of the points of diversion to the canal system are as follows: T3N R41E Sec 5 SESW and T4N R41E Sec 31 SWSW, Bonneville County.

2. The Company or District further agrees to allow the recharge waters to be conveyed unimpeded through its canals and ditches to the place of recharge described as follows: _____.

__ [see appended ATTACHMENT for legal description of recharge site]

3. The parties jointly acknowledge and accept as consideration for this Agreement the water supply benefits expected to be derived from the managed recharge of the state's ground water basins. Subject to the availability of funds, IWRB agrees to pay and the Company or District agrees to accept as additional consideration for this Agreement a per acre-foot conveyance fee, as determined by IWRB, to be paid for the water diverted into and conveyed through the Company's or District's canal system for recharge purposes.

4. IWRB agrees to indemnify and hold harmless the Company or District from all liability and expense on account of claims, suits and costs growing out of or connected with willful or negligent acts, errors, or omissions by its employees or agents, provided, however, that the Company or District shall not be relieved hereby from liability for its own willful or negligent acts, errors, or omissions, and those of their employees or agents.

5. This Agreement shall remain in effect for one year from the date of execution and shall renew annually unless terminated by either party after 90 days written notice.

Thomas Tanzer
Title:
Representing:
Date: 2-27-98

Clarence Parr
Chairman
Idaho Water Resource Board
Date: _____

AQUIFER RECHARGE PLAN

EASTERN SNAKE PLAIN AQUIFER

1. NAME AND ADDRESS OF THE PARTICIPATING ORGANIZATION:

NAME Progressive Irrigation District

ADDRESS 2585 North Ammon Road

Idaho Falls, ID 83401-1949

CONTACT PERSON Alan Skaar, Manager

PHONE (208) 522-3102

ADDRESS Same

2. PROPOSED BEGINNING AND ENDING DATES OF RECHARGE:

ANTICIPATED STARTING DATE: November 1

ANTICIPATED ENDING DATE: November 30

3. AMOUNT OF WATER REQUESTED: 3000 Acre-feet.

4. MAP OF RECHARGE AREA

Attach a map of the recharge area paying specific attention to location of features directly related to the recharge effort. This would include such things as measuring devices, seepage pits, injection wells etc. These features should be indicated on the map and then identified and described below.

A. Sage Lakes - Anderson Canal Gate 30

B. Sage Lakes - Anderson Canal Gate 32

C. Ririe Floodway

D. Sand Creek, East Center, West Center & Little Sand Creek

E. Anderson Canal - gravel pit

F. Sand Creek - gravel pit

G.

H.

I.

J.

K.

L.

5. MEASUREMENT FREQUENCY FOR EACH MEASURING DEVICE IDENTIFIED IN 4.

A.	Daily	B.	Daily
C.	Daily	D.	Daily if used
E.	Daily	F.	Daily if used
G.		H.	
I.		J.	
K.		L.	

6. WRITTEN SUMMARY OF PROPOSED RECHARGE PLAN

This summary should include such things as time limited elements of the plan, the measuring devices and procedures that will be used to identify water that is diverted but not recharged.

A. Sage Lakes - Anderson Canal Gate #30 - Flows measured by Cipolletti weir. No use or discharge of flows from Lakes F & G. (See Map A)

B. Sage Lakes - Anderson Canal Gate #32 - Flows measured by submerged orifice. No use or discharge of flows from Lakes H, K & J. (See Map B)

C. Ririe Floodway - Rating sections at head and at discharge to river. Run small flows in channel to sink. (See Map C)

D. East and West Center, also Little Sand Creek - Flows measured in rating section. Sand Creek - divert to East and West Centers, Little Sand discharge flows measured with broadcrested weir at end of system. (See Map D)

E. Planning stages Anderson Canal gravel pit, if used will install measuring device and headgate. (See Map E)

6. CONTINUED

F. Planning stages Sand Creek gravel pit, if used will install measuring device and headgate. (See Map F)

SUBMITTED BY Alan Skaar, Manager DATE 4-22-98

WATERMASTER REVIEW _____ DATE _____

DIRECTOR'S REVIEW _____ DATE _____

WATERBOARD APPROVAL _____ DATE _____

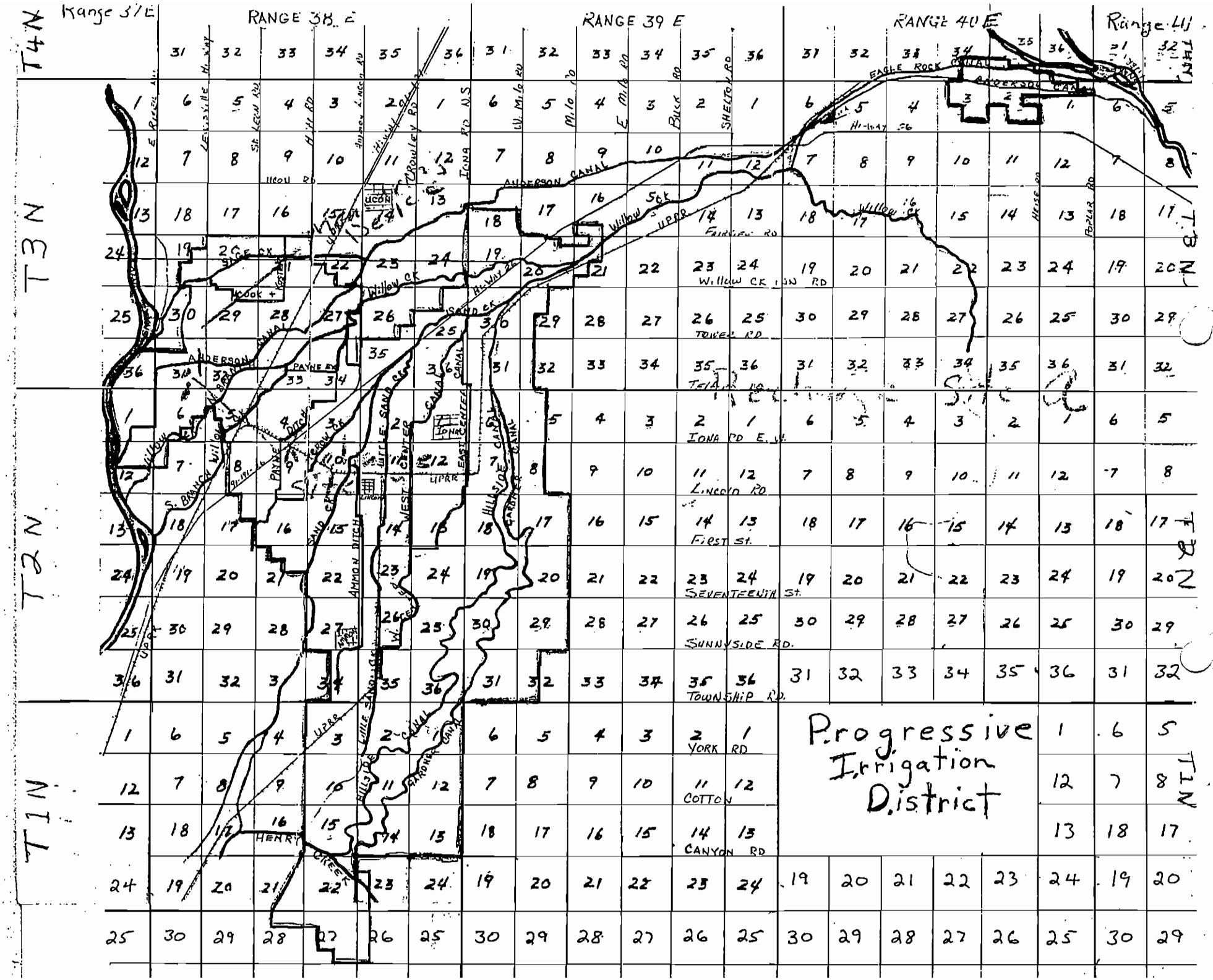

Range 37E
RANGE 38 E
RANGE 39 E
RANGE 40 E
Range 41
T4N
T3N
T2N
T1N
Progressive Irrigation District
ANDERSON CANAL
EAGLE ROCK CANAL
Willow CK
SAND CK
UCON
IONA
HENRY CREEK
Willow CK INN RD
TOWER RD
IONA RD E.W.
LINCOLN RD
FIRST ST.
SEVENTEENTH ST.
SUNNYSIDE RD.
TOWNSHIP RD.
YORK RD
COTTON
CANYON RD

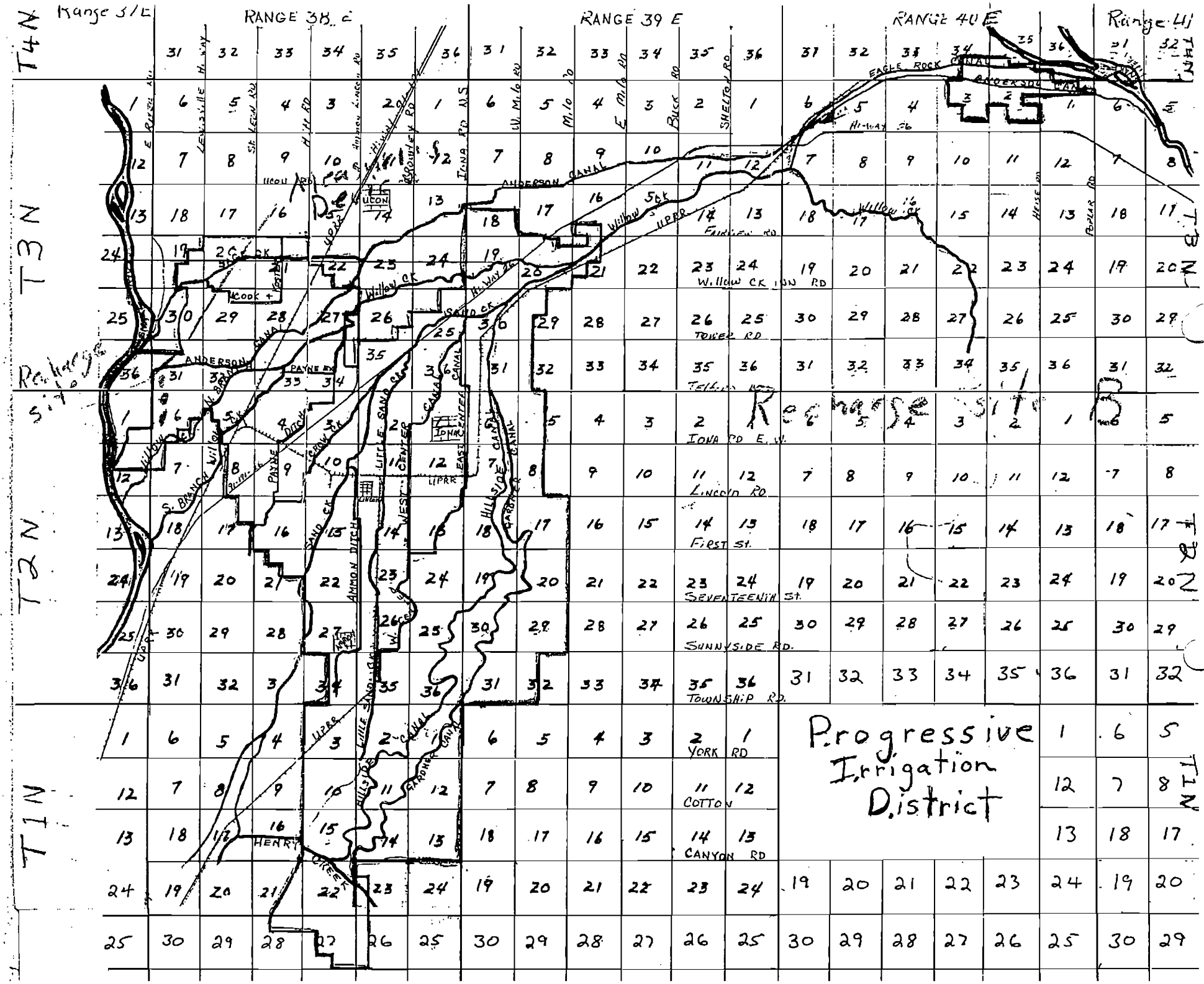

Range 37E
RANGE 38 E
RANGE 39 E
RANGE 40 E
Range 41
T4N
T3N
T2N
T1N
Progressive Irrigation District
Recharge site B
Recharge site
ANDERSON CANAL
EAGLE ROCK CANAL
Willow CK
Willow CK INN RD
TOWER RD
IONA RD E.W.
LINCOLN RD
FIRST ST.
SEVENTEENTH ST.
SUNNYSIDE RD.
TOWNSHIP RD.
YORK RD
COTTON
CANYON RD
HENRY CREEK
UCON
IONA
UPRR

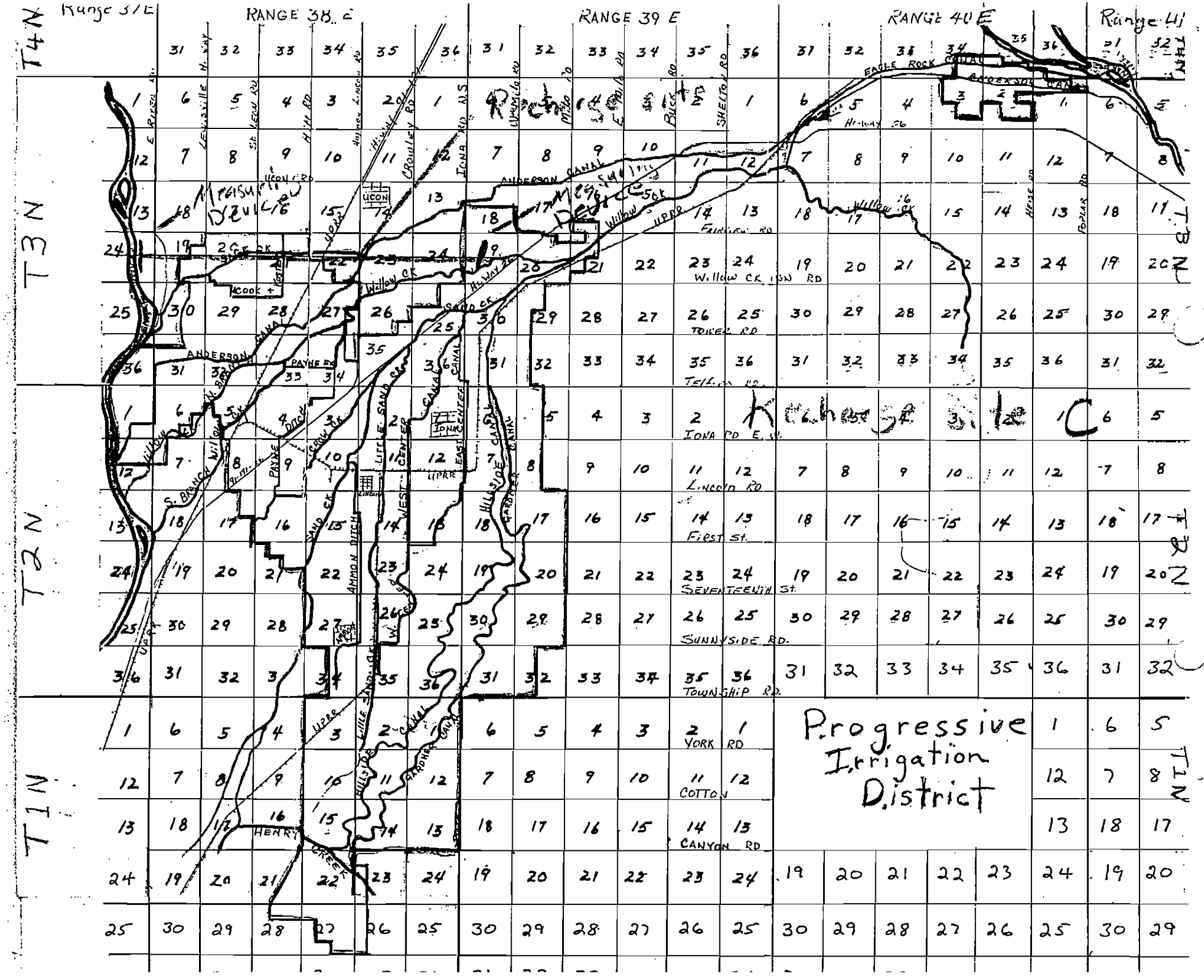

Range 37E
RANGE 38 E
RANGE 39 E
RANGE 40 E
Range 41
T4N
T3N
T2N
T1N
Recharge Site
Measuring Device
Recharge Site C
Progressive Irrigation District
EAGLE ROCK CANAL
ANDERSON CANAL
Willow CK
Willow CK IGN RD
TOWER RD
IONA RD E.W.
LINCOLN RD
FIRST ST.
SEVENTEENTH ST.
SUNNYSIDE RD.
TOWNSHIP RD.
YORK RD
COTTON
CANYON RD
HENRY CREEK
UCON
IONA
LINCOLN
UPRR

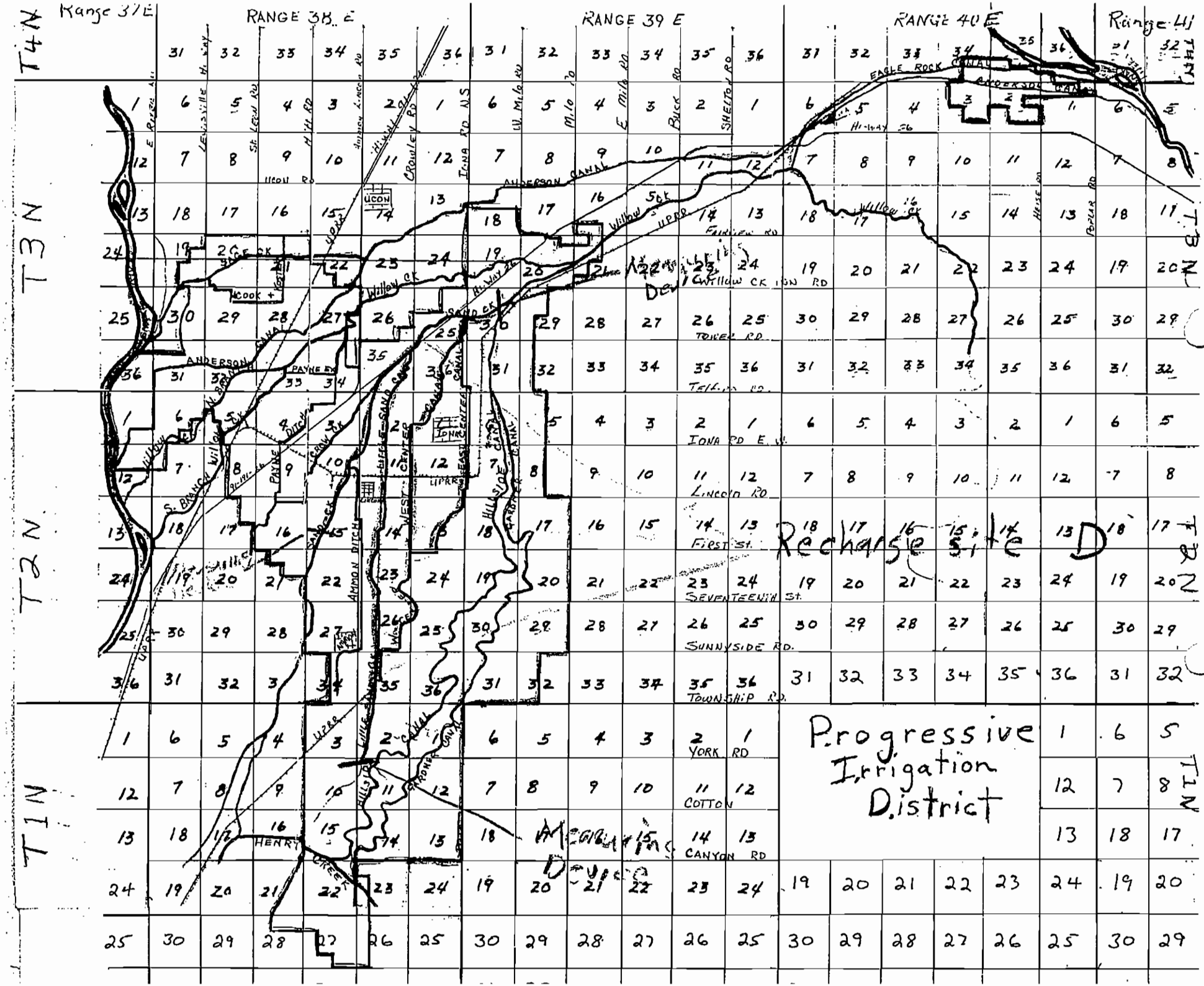

Range 37E
RANGE 38 E
RANGE 39 E
RANGE 40 E
Range 41
T4N
T3N
T2N
T1N
Recharge site D
Progressive Irrigation District
Measuring Device
Measuring Device
ANDERSON CANAL
EAGLE ROCK CANAL
ANDERSON CANAL
Willow CK
Willow CK IGN RD
TOWER RD
IONA RD E.W.
Lincoln RD
FIRST ST.
SEVENTEENTH ST.
SUNNYSIDE RD.
TOWNSHIP RD.
YORK RD
COTTON
CANYON RD
HENRY CREEK
UCON
IONA
UPRR

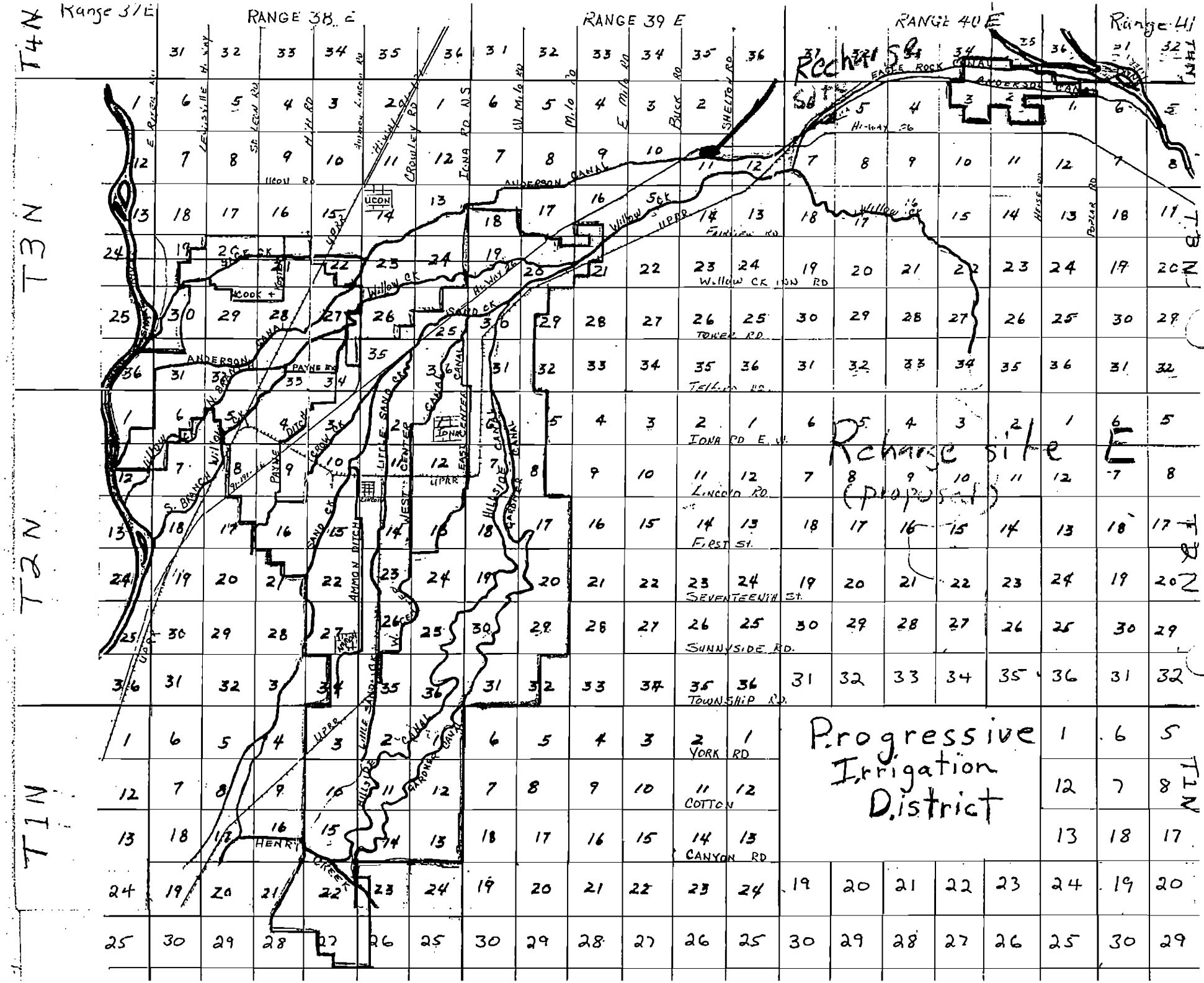

Range 37E
RANGE 38 E
RANGE 39 E
RANGE 40 E
Range 41
T4N
T3N
T2N
T1N
Recharge site
Recharge site E
(proposed)
Progressive Irrigation District
ANDERSON CANAL
EAGLE ROCK CANAL
Willow CK
Willow CK INN RD
TOWER RD
IONA RD E.W.
LINCOLN RD
FIRST ST.
SEVENTEENTH ST.
SUNNYSIDE RD.
TOWNSHIP RD.
YORK RD
COTTON
CANYON RD
HENRY CREEK
UCON
IONA
UPRR

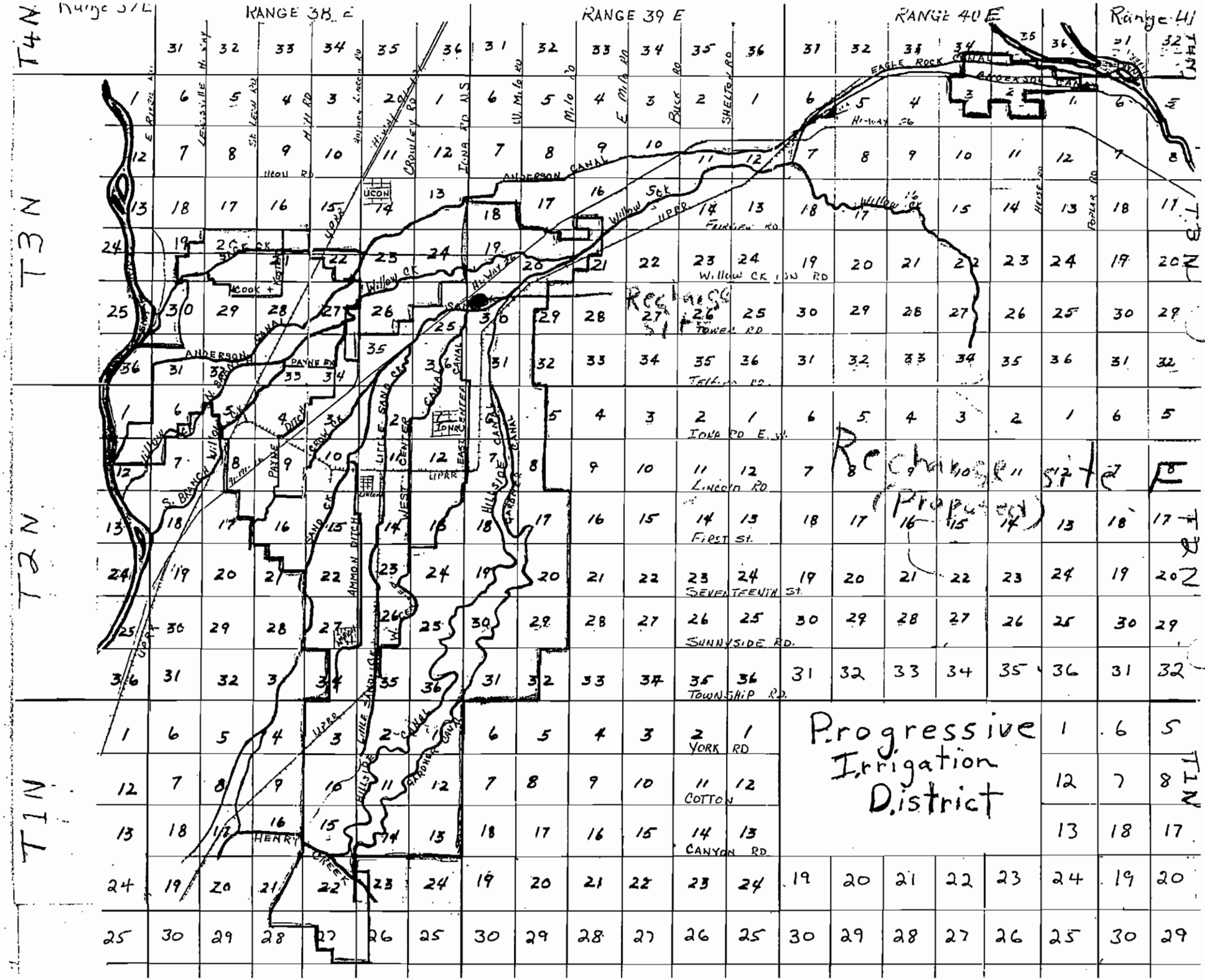

Range 37E
RANGE 38 E
RANGE 39 E
RANGE 40 E
Range 41
T4N
T3N
T2N
T1N
ANDERSON CANAL
EAGLE ROCK CANAL
ANDERSON CANAL
Willow Ck
UPRR
Willow CK INN RD
TOWER RD
IONA RD E. W.
LINCOLN RD
FIRST ST.
SEVENTEENTH ST.
SUNNYSIDE RD.
TOWNSHIP RD.
YORK RD
COTTON
CANYON RD
FAIRVIEW RD
HIGHWAY 26
UCON
IONA
LINCOLN
COOK
PAYNE DITCH
AMMON DITCH
SAND CK
LITTLE SAND CK
WEST CENTER
EAST CENTER CANAL
HILLSIDE CANAL
GARDNER CANAL
HENRY CREEK
Recharge site
Recharge site E
(Proposed)
Progressive Irrigation District