State of Idaho
DEPARTMENT OF WATER RESOURCES
322 East Front Street, P.O. Box 83720, Boise, ID 83720-0098
Phone: (208) 287-4800 Fax: (208) 287-6700 Web Site: www.idwr.idaho.gov

JAMES E. RISCH
Governor

KARL J. DREHER
Director

February 20, 2007

Re: Order Requiring Measuring Devices and Head gates in Water District 170

Dear Water User,

The Idaho Department of Water Resources (IDWR or Department) has issued the enclosed preliminary order requiring installation of measuring devices and control works for diversions of ground water and surface water in the Department's Administrative Basin 71 prior to the 2008 irrigation season, and prior to the 2009 irrigation season for diversions in Administrative Basin 72. Pursuant to Section 67-5243, Idaho Code, the preliminary order will become a final order without further action of the Department unless a party petitions for reconsideration or files an exception and/or brief as explained in the enclosed information sheet.

This order requires users in Basin 71 to submit plans for measuring devices and control works to the Department on or before June 1, 2007 and those in Basin 72 on or before December 31, 2007 The separate compliance deadlines for the two basins is a reflection of the difference in the number of diversions in Basin 71 versus Basin 72, as well as the different levels of inventory work that have been completed to date. The staged compliance schedule will allow the Department and other agencies to interact with users in each basin to provide focused effort in an effective and orderly way. Note that additional time to comply with the order may be granted by the Department if circumstances beyond the user's control prevent the user from meeting the compliance deadline

Installation of headgates and flow measuring devices on Federal land may require a special use permit or other authorization. The authorization may require specific design criteria to meet State and Federal requirements. Additionally, all structures associated with diversions within the Sawtooth National Recreation Area (SNRA) must meet scenic easement requirements and/or comply with other Federal regulations. If you have a diversion within the SNRA or on other Federal land, please contact your local Federal land management office for information on steps to obtain any necessary authorization prior to initiating any ground disturbing activity on Federal land.

Users that may not be able to meet the compliance deadline due to delays resulting from the requirements of other governing agencies should contact IDWR as soon as such a delay is identified and request a time extension Users should begin corresponding with relevant agencies

as early as possible to minimize such delays (see Federal land contacts on the attached information sheet).

Please refer to the enclosed document *"Minimum Acceptable Standards for Open Channel and Closed Conduit Measuring Devices"* for information on types of measuring devices acceptable to IDWR. This document and other information on the topic is available on IDWR's Internet site at the following address:

http://www.idwr.idaho.gov/water/districts/water_measurement.htm

Additionally, users are encouraged to attend a one-day workshop to be held by IDWR during the second week of March, 2007 (see the attached information sheet for details). The workshop will provide additional information on construction and design of control works and measuring devices and will be held in the Stanley or Challis areas.

If you have questions concerning this order, please contact the Watermaster for Water District 170, Nick Miller, at the IDWR State Office (208-287-4956), or contact the Deputy Watermaster, Bob Foster, at the IDWR Salmon Field Office (208-756-6644).

Respectfully,

Tim Luke

Tim Luke
Water Distribution Section

Enclosures:

Preliminary Order Requiring Controlling Works and Measuring Devices in Water District 170, Dated February 20, 2007 (27 pages)

Explanatory Information to Accompany a Preliminary Order (2 pages)

Information Sheet (2 pages)

IDWR Minimum Acceptable Standards for Open Channel and Closed Conduit Measuring Devices (6 pages)

Cc:
Nick Miller, Watermaster, Water District 170
Bob Foster, Deputy Watermaster, Water District 170, IDWR, Salmon
IDWR Southern Region

BEFORE THE DEPARTMENT OF WATER RESOURCES

OF THE

STATE OF IDAHO

IN THE MATTER OF REQUIRING MEASURING DEVICES AND CONTROLLING WORKS ON DIVERSIONS FROM THE SALMON RIVER AND TRIBUTARIES IN WATER DISTRICT No. 170	)	**PRELIMINARY ORDER**

On April 7, 2006, the Department sent an ***Amended Final Order Creating Water District No. 170*** to owners of all non de minimis water rights in Idaho Department of Water Resources (IDWR or Department) Administrative Basins 71 and 72.

A primary purpose of a water district is the administration of water rights within the water district by a water master. A water master administers water rights by reading measuring devices and adjusting head gates or other controlling works to deliver the authorized flowrate to the water right holder.

Paragraph five of the order creating Water District No. 170 stated the following:

> The Director shall issue separate orders, as necessary, requiring the installation of measuring devices and lockable controlling works for diversions within Water District No. 170. Such orders will allow installations to be phased in over a period of one to two years from the date of issuance, thereby allowing a sufficient period of time in which to comply with such orders.

Section 42-701, Idaho Code, provides in pertinent part:

42-701. INSTALLATION AND MAINTENANCE OF CONTROLLING WORKS AND MEASURING DEVICES BY WATER APPROPRIATORS – PROCEDURE UPON FAILURE TO INSTALL AND MAINTAIN – MEASURING AND REPORTING OF DIVERSIONS – PENALTY FOR FAILURE TO COMPLY – REPORT FILING FEE.

> 1. The appropriators or users of any public waters of the state of Idaho shall maintain to the satisfaction of the director of the department of water resources suitable headgates and controlling works at the point where the water is diverted. Each device shall be of such construction that it can be locked and kept closed by

the watermaster or other officer in charge, and shall also be of such construction as to regulate the flow of water at the diversion point. Each such appropriator shall construct and maintain, when required by the director of the department of water resources, a rating flume or other measuring device at such point as is most practical in such canal, ditch, wellhead or pipeline for the purpose of assisting the watermaster or department in determining the amount of water that may be diverted into said canal, ditch, wellhead or pipeline from the stream, well or other source of public water. Plans for such headgates, rating flumes or other measuring devices shall be approved by the department of water resources.

2. If an appropriator determines that installation and maintenance of a measuring device required by the director would be burdensome for his diversion, the appropriator may, upon approval of the director, execute an agreement with the director and submit to the director such information and technical data concerning the diversion and pumping facilities as the director determines necessary to establish the relationship of power usage to water withdrawal by any pump used to divert public water.

3. Any appropriator or user of the public waters of the state of Idaho that neglects or refuses to construct or maintain such headgates, controlling works, or measuring devices..., upon receiving ten (10) days' notice from the director of the department of water resources within which to begin and diligently pursue to completion the construction or installation of the required device or devices or to begin and diligently pursue to completion a remedy to such defects as exist in accordance with said notice, then the director of the department of water resources may order the duly qualified and acting watermaster of the water district to shut off and refuse to deliver at the point of diversion, the water owned by such appropriator or user until the user does construct and maintain such headgates, controlling works or measuring devices or remedy the defects which exist or the director may take action pursuant to section 42-1701B, Idaho Code, to enforce the requirement to construct, install or maintain such devices.

4. The appropriators or users of the public waters of the state of Idaho shall be given a reasonable time within which to complete construction of such headgates, controlling works or measuring devices, depending upon the size and extent thereof, when due diligence has been used in the prosecution of such work.

ORDER

IT IS HEREBY ORDERED AS FOLLOWS:

1. Holders of water rights in IDWR Administrative Basin 71 that divert from points of diversion identified in Attachment A of this order shall install on each point of diversion listed on Attachment A, a measuring device and lockable controlling works of a type acceptable to the Department. Unless the Department has granted an extension, deferral, or exemption, as

described in 1b and 1c below, the measuring devices and controlling works must be installed and functional prior to diverting water during the 2008 irrigation season.

1a. Points of diversion listed on Attachment A represent locations where the cumulative rate of diversion of the water rights exceeds 0.24 cfs, and/or the total number of acres irrigated exceeds five acres. Owners of water rights diverting from locations listed on Attachment A must submit plans to IDWR for measuring devices and controlling works for each point of diversion no later than June 1, 2007. Plans shall be reviewed by IDWR to determine whether proposed measuring devices and controlling works are of a type acceptable to the Department. If measuring devices and/or controlling works are already in place, a written description and diagram of the works shall be submitted to IDWR by June 1, 2007.

1b. If a user cannot comply with the deadline in item (1) above, the Department may grant an extension of time for the diversion to be brought into compliance. Requests for extensions must be received by the Department before January 1, 2008. Requests for extensions will be considered by the Department on a case-by-case basis.

1c. In some situations, the Department may exempt points of diversion on Attachment A from the requirements of item (1) above, or may allow deferred compliance for points of diversion on Attachment A. The Department will consider each request for exemption or deferral on a case-by-case basis. Conditions that may result in exemption or deferral include, but are not limited to, the following:

- Abandonment, non-use, or consolidation of diversions that results in a diversion on Attachment A being unused in 2008, or reduces the total diversion rate to less than 0.24 cfs and irrigation of less than five acres.

- Physical conditions, water usage or availability conditions, or any other condition that precludes meaningful water measurement.

- Delays caused by requirements of other government entities.

Requests for exemptions or deferrals must be received by the Department by June 1, 2007.

1d. The watermaster shall shut off and refuse to deliver water to any diversion for water rights on Attachment A that does not have an adequate measuring device and/or lockable

controlling works at any and all times following the start of the 2008 irrigation season, unless an extension, exemption, or deferral has been granted by IDWR.

2. Holders of water rights in IDWR Administrative Basin 72 that divert from points of diversion identified in Attachment B of this order shall install on each point of diversion listed on Attachment B, a measuring device and lockable controlling works of a type acceptable to the Department. Unless the Department has granted an extension, deferral, or exemption, as described in 2b and 2c below, the measuring devices and controlling works must be installed and functional prior to diverting water during the 2009 irrigation season.

2a. Points of diversion listed on Attachment B represent locations where the cumulative rate of diversion of the water rights exceeds 0.24 cfs, and/or the total number of acres irrigated exceeds five acres. Owners of water rights diverting from locations listed on Attachment B must submit plans to IDWR for measuring devices and controlling works for each point of diversion no later than June 1, 2008. Plans shall be reviewed by IDWR to determine whether proposed measuring devices and controlling works are of a type acceptable to the Department. If measuring devices and/or controlling works are already in place, a written description and diagram of the works shall be submitted to IDWR by June 1, 2008.

2b. If a user cannot comply with the deadline in item (2) above, the Department may grant an extension of time for the diversion to be brought into compliance. Requests for extensions must be received by the Department before January 1, 2009. Requests for extensions will be considered by the Department on a case-by-case basis.

2c. In some situations, the Department may exempt points of diversion on Attachment B from the requirements of item (2) above, or may allow deferred compliance for points of diversion on Attachment B. The Department will consider each request for exemption or deferral on a case-by-case basis. Conditions that may result in exemption or deferral include, but are not limited to, the following:

- Abandonment, non-use, or consolidation of diversions that results in a diversion on Attachment B being unused in 2009, or reduces the total diversion rate to less than 0.24 cfs and irrigation of less than five acres.

- Physical conditions, water usage or availability conditions, or any other condition that precludes meaningful water measurement.

- Delays caused by requirements of other government entities.

Requests for exemptions or deferrals must be received by the Department by June 1, 2008.

2d. The watermaster shall shut off and refuse to deliver water to any diversion for water rights on Attachment B that does not have an adequate measuring device and/or lockable controlling works at any and all times following the start of the 2009 irrigation season, unless an extension, exemption, or deferral has been granted by IDWR.

Dated this 20th day of February, 2007.

DAVID R. TUTHILL, JR., P.E.
INTERIM DIRECTOR, IDWR

ATTACHMENT A

POINTS OF DIVERSION IN WATER RESOURCES ADMINISTRATIVE BASIN 71 AFFECTED BY THIS ORDER

WATER SOURCE NAME	DIVERSION NAME	TOWNSHIP	RANGE	SECT.	QQQ	QQ	Q	GOV. LOT NUMBER	TOTAL DIVERSION RATE (CFS)	TOTAL IRRIGATED ACRES	WATER USES	WATER RIGHT NUMBER(S)	DIVERSION TYPE	OWNER(S)
ALTURAS LAKE CREEK	ALC0	08N	14E	32		SW	NE		7.42	105.8	IRRIGATION	71-67		ROBERTSON, THOMAS M
	ALC0A	07N	14E	5	SW	NW	NE	1	0.52	145	IRRIGATION	71-69		BRECKENRIDGE FAMILY LIMITED PARTNERSHIP
	ALC0B	07N	14E	5	SW	NW	NE	1	8	145	IRRIGATION, STOCKWATER	71-64A		BRECKENRIDGE FAMILY LIMITED PARTNERSHIP
	ALC0C	07N	14E	5	SW	SW	NE	4	8.52	290	IRRIGATION, STOCKWATER	71-64A, 71-69		BRECKENRIDGE FAMILY LIMITED PARTNERSHIP
	ALC1	07N	14E	4	SW	SW	SW		29.32	2391.9	IRRIGATION	71-64B, 71-66, 71-68		USDA FOREST SERVICE
BEAVER CREEK	BC1	07N	14E	28	NE	NE	NE		4.79	222.8	IRRIGATION, STOCKWATER	71-10665A, 71-10665B		DOT LLP
	BC2	07N	14E	28	NE	NE	NE		5.42	224.5	IRRIGATION, STOCKWATER	71-10665A, 71-10665B, 71-10665C		DOT LLP
												71-4023		SCHLUNEGGER, BILLY; WILSON, MEITA D
BOUNDARY CREEK	BOC1	10N	14E	31	NW	SE	NW		1.54	16	IRRIGATION, STOCKWATER	71-10170		STATE OF IDAHO
												71-4040B		BLICK BROTHERS PARTNERSHIP; PHARRIS, HAROLD G
CHAMPION CREEK	CHC3	08N	14E	15	SW	SW	SW		2.54	24.1	IRRIGATION	71-2077A		MIZER, DALE
	CHC4/7	08N	14E	23	NE	NW	NW		14.94	1344.2	IRRIGATION	71-10080, 71-10081, 71-4006		THE HUMPHREYS TRUST
												71-10277, 71-10278		USDA FOREST SERVICE
												71-2026		FREDERICK H BLECHMANN TRUST; WELCH JR, RICHARD E; WELCH, ELIZABETH K
												71-4021		HUMPHREYS, CANDACE P; HUMPHREYS, W MICHAEL
	CHC5	08N	14E	23	NW	NW	NW		8.5	478.8	IRRIGATION	71-2047B, 71-2054, 71-4018		HUMPHREYS, C PETRE; HUMPHREYS, W MICHAEL
	CHC6	08N	14E	23	NE	NW	NE		8.74	1119.6	IRRIGATION	71-10080, 71-10081, 71-4006		THE HUMPHREYS TRUST
	CHC7	08N	14E	13	NE	SW	SW		8.5	478.8	IRRIGATION	71-2047B, 71-2054, 71-4018		HUMPHREYS, C PETRE; HUMPHREYS, W MICHAEL
CLEVELAND CREEK	CLC0	10N	14E	31	SE	NE	SE		0.6	5.7	IRRIGATION	71-4039		PHARRIS, HAROLD G; PHARRIS, VIRGINIA
	CLC1	10N	14E	31	SW	SW	NE		6.46	469.1	IRRIGATION, STOCKWATER	71-10723		USDA FOREST SERVICE
												71-2015, 71-4051		HANSEN, C L; HANSEN, CLIFF M; HANSEN, MATTIE
	NC1 - Niece Creek Injection from Cleveland Creek	10N	14E	31	SW	NW	SE		6.46	469.1	IRRIGATION, STOCKWATER	71-10723	Injection	USDA FOREST SERVICE
												71-2015, 71-4051	Injection	HANSEN, C L; HANSEN, CLIFF M; HANSEN, MATTIE
CLUB CANYON CREEK	CCC1	09N	14E	17	SE	NW	SW		6	110.9	IRRIGATION	71-10774		FISHER CREEK PARTNERS LLC
	CCC2	09N	14E	17	NW	NW	SE		6	110.9	IRRIGATION	71-10664, 71-10774	Injection	FISHER CREEK PARTNERS LLC
ELK CREEK	EC1	11N	12E	11	SE	SE	SW		7.18	181	FISH PROPAGATION, IRRIGATION	71-44, 71-46		KENT AND KATHRYN BROWNING FAMILY TRUST
												71-44B		BEIN, LINDA H; BEIN, WILLIAM C
												71-7147		STATE OF IDAHO
	EC2	11N	12E	16	NE	NW	NE		1.6	4.8	IRRIGATION	71-48		MAHONEY III, DANIEL J
FISHER CREEK	FC1	08N	14E	4	SE	SE	NE		0.19	17.7	IRRIGATION	71-30B, 71-31C, 71-37C		WO-HE-LO SUBDIVISION
	FC2	08N	14E	3	SW	SW	NW		15.01	996.3	IRRIGATION, STOCKWATER	71-10763, 71-28, 71-29		DAY, ERNEST; HUMPHREYS, FRED C
												71-30C, 71-31B, 71-37B		THE ANDREW & LINDA LAWLER FAMILY TRUST
	FC3	08N	14E	3	SW	SW	NW		0.19	17.7	IRRIGATION	71-30B, 71-31C, 71-37C		WO-HE-LO SUBDIVISION
FOURTH OF JULY CREEK	End of FC/FJC ditch into trib. of Fisher Creek	08N	14E	10	NW	SW	NE		1.6	116	IRRIGATION, STOCKWATER	71-37B		THE ANDREW & LINDA LAWLER FAMILY TRUST
												71-37C		WO-HE-LO SUBDIVISION
	FC4 - Injection to Fisher Creek	08N	14E	3	NE	SE	SW		5.18	338	IRRIGATION, STOCKWATER	71-10763	Injection	DAY, ERNEST; HUMPHREYS, FRED C
												71-37B	Injection	THE ANDREW & LINDA LAWLER FAMILY TRUST
												71-37C	Injection	WO-HE-LO SUBDIVISION
	FJC1	08N	14E	9	SE	SW	SW		8.93	305.2	IRRIGATION	71-10768, 71-2004C, 71-36A		CHRISTIANSON, JON L; CHRISTIANSON, WEI S
												71-2004E, 71-4052		ELLIS, ALLEN BOYD; ELLIS, BARBARA A
	FJC2	08N	14E	10	SE	SW	SE		6.7	193.6	IRRIGATION, STOCKWATER	71-10762, 71-2014		VANDERBILT, ANN S; VANDERBILT, WILLIAM H
												71-10772, 71-2004D		USDA FOREST SERVICE
	FJC3	08N	14E	12	SW	NE	NE		12.84	797.3	IRRIGATION, STOCKWATER	71-10763, 71-33B, 71-34C		DAY, ERNEST; HUMPHREYS, FRED C
												71-33A		MITCHELL, JAMES B; MITCHELL, MARY
												71-33C, 71-34E		NICKUM, MARK T; NICKUM, PATRICIA A
												71-33E, 71-34F, 71-34G		HUGHES, EDWARD WAYNE; HUGHES, JULIA MARIE
												71-34A		OSBORN, ALMA MARIE
												71-34B		BURCH, JANICE LEE STANFORD; STANFORD, ALAN ERNEST; STANFORD, ERIC LYLE; STANFORD, LOUDON ROBERTS
												71-34D, 71-35A, 71-36C		BRADY, J ROBB
												71-37B		THE ANDREW & LINDA LAWLER FAMILY TRUST
												71-37C		WO-HE-LO SUBDIVISION

ATTACHMENT A

POINTS OF DIVERSION IN WATER RESOURCES ADMINISTRATIVE BASIN 71 AFFECTED BY THIS ORDER

WATER SOURCE NAME	DIVERSION NAME	TOWNSHIP	RANGE	SECT	QQQ	QQ	Q	GOV. LOT NUMBER	TOTAL DIVERSION RATE (CFS)	TOTAL IRRIGATED ACRES	WATER USES	WATER RIGHT NUMBER(S)	DIVERSION TYPE	OWNER(s)
GOAT CREEK	GC1	10N	13E	4	SE	SW	SW		30.4	2495.7	IRRIGATION	71-10190, 71-6, 71-7		PIVA, BRUNO; PIVA, MARY C; PIVA, PIERO
	GC2	10N	13E	8	SW	SE	NE		30.4	2495.7	IRRIGATION	71-10190, 71-6, 71-7		PIVA, BRUNO; PIVA, MARY C; PIVA, PIERO
	GC2A	10N	13E	8	SW	SE	NE		30.4	2495.7	IRRIGATION	71-10190, 71-6, 71-7		PIVA, BRUNO; PIVA, MARY C; PIVA, PIERO
	GC3	10N	13E	8	NW	NE	SE		30.4	2495.7	IRRIGATION	71-10190, 71-6, 71-7		PIVA, BRUNO; PIVA, MARY C; PIVA, PIERO
	GC3A	10N	13E	8	NW	NW	SE		30.4	2495.7	IRRIGATION	71-10190, 71-6, 71-7		PIVA, BRUNO; PIVA, MARY C; PIVA, PIERO
	GC4	10N	13E	8	SW	NW	SE		30.4	2495.7	IRRIGATION	71-10190, 71-6, 71-7		PIVA, BRUNO; PIVA, MARY C; PIVA, PIERO
	GC5	10N	13E	8	NW	SW	SE		30.4	2495.7	IRRIGATION	71-10190, 71-6, 71-7		PIVA, BRUNO; PIVA, MARY C; PIVA, PIERO
	GC6	10N	13E	8	SE	SE	SW		0.43	17.5	IRRIGATION, STOCKWATER	71-10144		PARKS, RICK C
												71-4055B, 71-10854		BROWNING, KATHERINE A; BROWNING, ROGER A; ROGER A BROWNING TRUST
	GC7	10N	13E	8	SW	SE	SW		0.28	1.9	IRRIGATION, STOCKWATER	71-22A		FREEMAN, CATHERINE SUE; FREEMAN, DUANE LEE
	GC7A	10N	13E	17	NW	NE	NW		3	1.5	DOMESTIC, IRRIGATION, POW	71-7063		SCHNEIDER, DORIS I; SCHNEIDER, RICHARD L
	GC7B	10N	13E	17	NW	NE	NW		37.14	3106	DOMESTIC, IRRIGATION, STOCKWATER	71-10190, 71-6, 71-7		PIVA, BRUNO; PIVA, MARY C; PIVA, PIERO
												71-10853		BROWNING, KATHERINE A; ROGER A BROWNING TRUST
												71-19, 71-19A, 71-20A, 71-21A		FUREY, JACK B; RECINE JR, LOUIS F
												71-4022, 71-22B		GOODWIN, DAVID C; GOODWIN, DEBBIE E; GOODWIN, DIANA K
												71-4053		PERIN, SUSAN P
												71-7084		JOSLYN, GRACE A; JOSLYN, SPENCER A; MENDIOLA, CAROL; SINCLAIR, CHARLOTTE J
	GC7C	10N	13E	17	NW	NE	NW		3.05	3.4	DOMESTIC, IRRIGATION, POW	71-10110B, 71-7063		SCHNEIDER, DORIS I; SCHNEIDER, RICHARD L
	GC7D	10N	13E	17	SW	NE	NW		0.14	12.9	IRRIGATION	71-19B, 71-20B, 71-21B		PERIN, SUSAN P
	GC8	10N	13E	17	SE	NW	NW		36.48	3083.3	DOMESTIC, IRRIGATION, STOCKWATER	71-10190, 71-6, 71-7		PIVA, BRUNO; PIVA, MARY C; PIVA, PIERO
												71-16, 71-19A, 71-20A, 71-21A		FUREY, JACK B; RECINE JR, LOUIS F
												71-19B, 71-20B, 71-21B, 71-4053		PERIN, SUSAN P
	GC9	10N	13E	17	SE	NW	NW		35.88	3066.1	IRRIGATION	71-10190, 71-6, 71-7		PIVA, BRUNO; PIVA, MARY C; PIVA, PIERO
												71-16, 71-19A, 71-20A, 71-21A		FUREY, JACK B; RECINE JR, LOUIS F
GOLD CREEK	GOC0	09N	14E	18	NE	NW	SE		0.7	6.7	IRRIGATION	71-4014		JARRETT, ROBERT; WATKINS, MARGARET
	GOC0A	09N	14E	18	NE	NE	SE		6	110.9	IRRIGATION	71-10774		FISHER CREEK PARTNERS LLC
	GOC1	09N	14E	17	NW	NW	SW		6	110.9	DIVERSION TO STORAGE, RE	71-10664, 71-10774		FISHER CREEK PARTNERS LLC
	GOC2	09N	14E	8	SW	SW	SE		6.02	110.9	DIVERSION TO STORAGE, RE	71-10664, 71-10774		FISHER CREEK PARTNERS LLC
UNNAMED STREAM TRIBUTARY TO GOLD CREEK	GOCUT1	09N	14E	17	NW	NW	NE		6.02	110.9	DIVERSION TO STORAGE, RE	71-10664, 71-10774		FISHER CREEK PARTNERS LLC
HANNA CREEK	HC1	11N	12E	3	NW	NE	SW		4.8	153	IRRIGATION	71-41		USDA FOREST SERVICE
IRON CREEK	IC0	10N	13E	5	NW	SE	SE		23.99	1026.3	IRRIGATION	71-11, 71-12, 71-13		PIVA, BRUNO; PIVA, MARY C; PIVA, PIERO
												71-26B, 71-27B		WELP, D ELAINE; WELP, THEODORE M
	IC0A	10N	13E	5	NW	SE	SE		17.56	471.3	IRRIGATION	71-11, 71-12, 71-13		PIVA, BRUNO; PIVA, MARY C; PIVA, PIERO
	IC0B	10N	13E	5	NE	SW	SE		23.99	1026.3	IRRIGATION	71-11, 71-12, 71-13		PIVA, BRUNO; PIVA, MARY C; PIVA, PIERO
												71-26B, 71-27B		WELP, D ELAINE; WELP, THEODORE M
	IC1	10N	13E	5	SW	SE	SW		7	587.2	IRRIGATION	71-26A, 71-27A		USDA FOREST SERVICE
												71-26B, 71-27B		WELP, D ELAINE; WELP, THEODORE M
												71-26C		PARKINSON, JOSEPH L; PARKINSON, REBECCA J
	IC1A	10N	13E	8	NE	NW	NW		6.78	568	IRRIGATION	71-26B, 71-27B		WELP, D ELAINE; WELP, THEODORE M
												71-26C		PARKINSON, JOSEPH L; PARKINSON, REBECCA J
	IC2	10N	13E	8	SE	NW	NW		17.56	471.3	IRRIGATION	71-11, 71-12, 71-13		PIVA, BRUNO; PIVA, MARY C; PIVA, PIERO
	IC3	10N	13E	7	NE	SE	NE		6.43	555	IRRIGATION	71-26B, 71-27B		WELP, D ELAINE; WELP, THEODORE M
	IC4	10N	13E	7	NE	SE	NE		6.83	575.4	IRRIGATION	71-10726		USDA FOREST SERVICE
												71-26B, 71-27B		WELP, D ELAINE; WELP, THEODORE M
	IC6	10N	13E	7	SW	SE	NE		0.43	1.1	IRRIGATION	71-25B		RUSSELL, PATRICK; RUSSELL, PHYLLIS
LITTLE JOB CREEK	LJC1	11N	12E	36	SW	SW	NE		0.34	5	IRRIGATION, RECREATION, R	71-10852, 71-2102A		MARVEL, JONATHAN H
LOST CREEK	LTC2	08N	14E	35	SE	NE	SW		1.6	46	DOMESTIC, IRRIGATION, STO	71-10103		DAVID R PINGREE JR FAMILY LLC
	LTC4	08N	14E	35	NW	NW	SE		1.6	46	DOMESTIC, IRRIGATION, STO	71-10103		DAVID R PINGREE JR FAMILY LLC
UNNAMED STREAM TRIBUTARY TO LOST CREEK	LTC3	08N	14E	35	SW	NW	SE		1.6	46	DOMESTIC, IRRIGATION, STO	71-10103		DAVID R PINGREE JR FAMILY LLC
MC GOWAN CREEK	MCG1	11N	12E	2	SW	SW	SE		0.84	60.6	IRRIGATION	71-39A		THE DANIEL J MAHONEY JR LIFETIME TRUST I
												71-39D		BRUBAKER, DELA DEVLIN; BRUBAKER, FRED HAROLD
												71-39G		MAHONEY, J MICHAEL
												71-39H		PETERS, JAMES R
	MGC0	11N	12E	11	SW	SE	NE		0.36		AESTHETIC, AESTHETIC STO	71-39E		HILL, ANN P; HILL, PAUL D
MEADOW CREEK	MC0B	10N	13E	9	SW	SE	NW		8.39	788.4	IRRIGATION	71-4B, 71-5		PIVA, BRUNO; PIVA, MARY C; PIVA, PIERO
	MC1	10N	13E	16	NW	NW	NW		8.39	788.4	IRRIGATION	71-4B, 71-5		PIVA, BRUNO; PIVA, MARY C; PIVA, PIERO
	MC2A	10N	13E	17	SE	SW	SE		8.39	788.4	IRRIGATION	71-4B, 71-5		PIVA, BRUNO; PIVA, MARY C; PIVA, PIERO
	MC2B	10N	13E	20	SW	NW	NE		7.3	693.6	IRRIGATION	71-14, 71-15, 71-17, 71-18		FUREY, JACK B; RECINE JR, LOUIS F
	MC3	10N	13E	20	SE	SW	NW		7.3	693.6	IRRIGATION	71-14, 71-15, 71-17, 71-18		FUREY, JACK B; RECINE JR, LOUIS F

ATTACHMENT A

POINTS OF DIVERSION IN WATER RESOURCES ADMINISTRATIVE BASIN 71 AFFECTED BY THIS ORDER

WATER SOURCE NAME	DIVERSION NAME	TOWNSHIP	RANGE	SECT.	QQQ	QQ	Q	GOV. LOT NUMBER	TOTAL DIVERSION RATE (CFS)	TOTAL IRRIGATED ACRES	WATER USES	WATER RIGHT NUMBER(S)	DIVERSION TYPE	OWNER(s)
NIECE CREEK	NC0 - Cleveland Creek Rediversion of Niece Creek	10N	14E	31	NW	SW	SE		6.46	469.1	IRRIGATION, STOCKWATER	71-10723		USDA FOREST SERVICE
												71-2015, 71-4051		HANSEN, C L; HANSEN, CLIFF M; HANSEN, MATTIE
PARK CREEK	PKC1	11N	12E	14	NE	SE	SE		1.05	40	IRRIGATION	71-53		PARDOE, HELEN MAHONEY
POLE CREEK	PC0	07N	14E	22		NE	NW		22.6	1053.6	IRRIGATION, STOCKWATER	71-10882		SALMON FALLS LAND & LIVESTOCK CO INC
												71-10883		ENGH, ROLF
	PC0A	07N	14E	22		NW	NE		45.2	2107.2	IRRIGATION, STOCKWATER	71-10882		SALMON FALLS LAND & LIVESTOCK CO INC
												71-10883		ENGH, ROLF
	PC1	07N	14E	22		NE	NE		22.6	1053.6	IRRIGATION, STOCKWATER	71-10882		SALMON FALLS LAND & LIVESTOCK CO INC
												71-10883		ENGH, ROLF
	PC2	07N	14E	22		SE	NE		22.6	1053.6	IRRIGATION, STOCKWATER	71-10882		SALMON FALLS LAND & LIVESTOCK CO INC
												71-10883		ENGH, ROLF
	PC3	07N	14E	23		SW	NW		22.6	1053.6	IRRIGATION, STOCKWATER	71-10882		SALMON FALLS LAND & LIVESTOCK CO INC
												71-10883		ENGH, ROLF
	PC4	07N	14E	23		SE	NW		22.6	1053.6	IRRIGATION, STOCKWATER	71-10882		SALMON FALLS LAND & LIVESTOCK CO INC
												71-10883		ENGH, ROLF
	PC5	07N	14E	23		SE	SE		22.6	1053.6	IRRIGATION, STOCKWATER	71-10882		SALMON FALLS LAND & LIVESTOCK CO INC
												71-10883		ENGH, ROLF
	PC6	07N	14E	25		SE	NW		22.6	1053.6	IRRIGATION, STOCKWATER	71-10882		SALMON FALLS LAND & LIVESTOCK CO INC
												71-10883		ENGH, ROLF
	PC7	07N	14E	25	SW	NE	NE		30.4	1053.6	FISH PROPAGATION, IRRIGATION, STOCKWATER, POWER	71-10882		SALMON FALLS LAND & LIVESTOCK CO INC
												71-10883		ENGH, ROLF
												71-7118		SALMON FALLS SHEEP CO
												71-7160		STATE OF IDAHO
SALMON RIVER	S39	10N	13E	15	SE	NW	SW	5	46.28	1132.9	FISH PROPAGATION, IRRIGATION	71-10104, 71-2111		WOOLLEY, BRETT; WOOLLEY, DANIEL
												71-10117, 71-10631		NEIDER, CONNIE A; NEIDER, JAY CARROL
												71-4033		APPLETON, STEVEN ROBERT; SMITH, KENNETH GILMORE
												71-7162		STATE OF IDAHO
	S39A	10N	13E	22	NW	SW	NE	4	36.82	786	FISH PROPAGATION, IRRIGATION	71-10117, 71-10631		NEIDER, CONNIE A; NEIDER, JAY CARROL
												71-7163		STATE OF IDAHO
	S39B	09N	13E	1	SE	NE	NE		60		FISH PROPAGATION	71-2088, 71-7079		USDI FISH AND WILDLIFE SERVICE
	S39E	09N	14E	18	NW	NW	NE		0.37	3.8	IRRIGATION	71-4025		REMBER, CRAIG V; REMBER, ELIZABETH L
	S40	08N	14E	5	SW	NW	NE	2	24.75	843.3	FISH PROPAGATION, IRRIGATION	71-10728		USDA FOREST SERVICE
												71-10765, 71-2016, 71-2053B		FISHER CREEK PARTNERS LLC
												71-4038		HEADWATERS RANCH
												71-7150		STATE OF IDAHO
	S41	08N	14E	5	SW	SE	NE		29.81	599.6	IRRIGATION	71-10766		USDA FOREST SERVICE
												71-2063, 71-4037		CARSTENSEN III, HANS L; CARSTENSEN, MARY S
												71-2082, 71-4016		SIMPSON, JOHN; SIMPSON, LYNN
	S42	08N	14E	8	SE	NE	SE		20.31	401.7	FISH PROPAGATION, IRRIGATION	71-10764, 71-2085B		DAY, ERNEST; THE ESTATE OF FRED C HUMPHREYS
												71-10767		CHRISTIANSON, JON L; CHRISTIANSON, WEI S
												71-2004A		MUELLER, MARILYN ANN
												71-2004B		JENSEN, MELBOURNE H
												71-2063, 71-4037		CARSTENSEN III, HANS L; CARSTENSEN, MARY S
												71-7154		STATE OF IDAHO
	S43	08N	14E	8	NW	SE	SE		29.65	429.3	FISH PROPAGATION, IRRIGATION, STOCKWATER	71-10963, 71-2079		BRADY, J ROBB
												71-10724		USDA FOREST SERVICE
												71-7153		STATE OF IDAHO
	S44	08N	14E	21	SW	SE	SW		9.28	129.9	IRRIGATION	71-10871		USDA FOREST SERVICE
												71-2101		FREDERICK H BLECHMANN TRUST
	S45	07N	14E	3	NE	SE	SW		65.6	2954.2	IRRIGATION	71-59, 71-61		USDA FOREST SERVICE
	S46	07N	14E	10	NW	SE	SW		66.4	2954.2	FISH PROPAGATION, IRRIGATION	71-59, 71-61		USDA FOREST SERVICE
												71-7151		STATE OF IDAHO
	S46B	07N	14E	22	SW	NW	SE		0.82	37.3	IRRIGATION, STOCKWATER	71-7009		DOT LLP
	S47	07N	14E	26	NE	SW	SW		3.62	25.1	FISH PROPAGATION, IRRIGATION, STOCKWATER	71-62A		SALMON FALLS LAND & LIVESTOCK CO INC
												71-7161		STATE OF IDAHO
SMILEY CREEK	SMC1	07N	14E	27	SW	NE	SE		2.56	23.6	IRRIGATION, STOCKWATER	71-50B		SALMON FALLS LAND & LIVESTOCK CO INC
	SMC2	07N	14E	27	NW	SE	SE		0.24	12	IRRIGATION	71-2091E		SMILEY CREEK RANCH LLC

ATTACHMENT A

POINTS OF DIVERSION IN WATER RESOURCES ADMINISTRATIVE BASIN 71 AFFECTED BY THIS ORDER

WATER SOURCE NAME	DIVERSION NAME	TOWNSHIP	RANGE	SECT.	QQQ	QQ	Q	GOV. LOT NUMBER	TOTAL DIVERSION RATE (CFS)	TOTAL IRRIGATED ACRES	WATER USES	WATER RIGHT NUMBER(S)	DIVERSION TYPE	OWNER(S)
SPRINGS	SPG1	09N	14E	18	SE	SW	NE		0.57	7	DOMESTIC, IRRIGATION	71-4015		JARRETT, ROBERT; WATKINS, MARGARET
												71-4026		REMBER, CRAIG V; REMBER, ELIZABETH L
	SPG3	08N	14E	4	NW	NW	SE		0.1	51.6	IRRIGATION, STOCKWATER	71-4000		BRADY, J ROBB
	SPG4	08N	14E	4	SW	NE	SE		0.1	51.6	IRRIGATION, STOCKWATER	71-4000		BRADY, J ROBB
	SPG5	08N	14E	4	NE	SE	SE		0.1	51.6	IRRIGATION, STOCKWATER	71-4000		BRADY, J ROBB
	SPG6	08N	14E	4	SE	SE	SE		0.1	51.6	IRRIGATION, STOCKWATER	71-4000		BRADY, J ROBB
	SPG7	08N	14E	3	SW	SW	SW		0.1	51.6	IRRIGATION, STOCKWATER	71-4000		BRADY, J ROBB
	SPG8	08N	14E	9	SW	NE	NW		2	33.1	IRRIGATION, STOCKWATER	71-10107		CHRISTIANSON, JON L; CHRISTIANSON, WEI S
	SPG9	08N	14E	9	NW	SE	NW		2	33.1	IRRIGATION, STOCKWATER	71-10107		CHRISTIANSON, JON L; CHRISTIANSON, WEI S
	SPG10	08N	14E	9	SE	SE	NW		2	33.1	IRRIGATION, STOCKWATER	71-10107		CHRISTIANSON, JON L; CHRISTIANSON, WEI S
	SPG11	08N	14E	9	NW	NW	SW		2	33.1	IRRIGATION, STOCKWATER	71-10107		CHRISTIANSON, JON L; CHRISTIANSON, WEI S
	SRUT7	09N	14E	16	SE	SW	NE		0.57	7	DOMESTIC, IRRIGATION	71-4015		JARRETT, ROBERT; WATKINS, MARGARET
												71-4026		REMBER, CRAIG V; REMBER, ELIZABETH L
STANLEY LAKE CREEK	SLC1	11N	12E	28	SW	NW	NE		2.46	29.8	IRRIGATION	71-10880		STANLEY LAKE CREEK WATER USERS ASSOCIATION
												71-2084A		LANGERMANN, JOHN W R
												71-2084B		BAIRD, SHERRILL M
												71-7020, 71-7023		BOYLE, ALICE R; BOYLE, W DEAN
												71-7102A		REYNOLDS JR, EARL C; REYNOLDS, JODI B
												71-7105		BENNION, DAVID K; BENNION, SUSAN D
												71-7117		ENGLEMAN, TONY; LUCACHICK, MARY
TENNELL CREEK	TEC1	11N	13E	13	NE	NW	NE		2.4	24.1	IRRIGATION	71-51		YACOMELLA, ANTONY R; YACOMELLA, BILL ROY; YACOMELLA, THOMAS LEE; YACOMELLA, TONY S
	TEC2	11N	13E	12	SE	SW	SE		2.4	24.1	IRRIGATION	71-51		YACOMELLA, ANTONY R; YACOMELLA, BILL ROY; YACOMELLA, THOMAS LEE; YACOMELLA, TONY S
	TEC3	11N	13E	12	NW	SE	SE		2.4	24.1	IRRIGATION	71-51		YACOMELLA, ANTONY R; YACOMELLA, BILL ROY; YACOMELLA, THOMAS LEE; YACOMELLA, TONY S
THOMPSON CREEK	TPC1	11N	12E	11	SW	NE	NE		0.41	21	IRRIGATION	71-10136A		HILL, ANN; HILL, PAUL
												71-10136B		BERMAN, DANIEL L
UNNAMED DRAIN	UD1	09N	14E	20	SW	NW	SW		2.48	30.1	IRRIGATION	71-2053A, 71-7002		USDA FOREST SERVICE
	UD5	09N	14E	29	SE	NE	SW		0.8	18.1	IRRIGATION, STOCKWATER	71-4036A		USDA FOREST SERVICE
	UD6	09N	14E	29	SW	NW	SE		0.8	18.1	IRRIGATION, STOCKWATER	71-4036A		USDA FOREST SERVICE
	UD7	09N	14E	29	SE	NW	SE		0.8	18.1	IRRIGATION, STOCKWATER	71-4036A		USDA FOREST SERVICE
UNNAMED STREAM	WCUT3	09N	14E	33	SE	NE	NW		0.47	6.6	IRRIGATION, STOCKWATER	71-4034		CARSTENSEN III, HANS L; CARSTENSEN, MARY S
	WCUT4	09N	14E	33	SW	NW	SE		0.47	75.8	IRRIGATION, STOCKWATER	71-10197		DAY, ERNEST; HUMPHREYS, FRED C
VALLEY CREEK	VC1	11N	12E	13	SE	SE	SW		9.6	178.1	FISH PROPAGATION, IRRIGATION	71-55		PIVA, BRUNO; PIVA, MARY C; PIVA, PIERO
												71-58		SILVA, FRED; SILVA, JIM
												71-7159		STATE OF IDAHO
	VC2	11N	12E	13	SW	SE	NW		3.2	39.7	FISH PROPAGATION, IRRIGATION	71-54		PARDOE, HELEN MAHONEY
												71-7158		STATE OF IDAHO
	VC3	11N	12E	13	NW	NW	NW		8	210	FISH PROPAGATION, IRRIGATION	71-52		YACOMELLA, ANTONY R; YACOMELLA, BILL ROY; YACOMELLA, THOMAS LEE; YACOMELLA, TONY S
												71-57		PARDOE, HELEN MAHONEY
												71-7157		STATE OF IDAHO
	VC4	11N	12E	11	SW	SE	SE		1.52	20	FISH PROPAGATION, IRRIGATION	71-10872		KENT AND KATHRYN BROWNING FAMILY TRUST
												71-7156		STATE OF IDAHO
	VC5/6	11N	12E	3		NW	SW		0.55		FISH PROPAGATION	71-7148		STATE OF IDAHO
	VC6	11N	12E	4	NE	SW	NE		39	983.8	IRRIGATION	71-40A		THE DANIEL J MAHONEY JR LIFETIME TRUST I
												71-40D		BRUBAKER, DELA DEVLIN; BRUBAKER, FRED HAROLD
												71-40E		HILL, ANN P; HILL, PAUL D
												71-40G		MAHONEY, J MICHAEL
												71-40H		PETERS, JAMES R
												71-41, 71-42B, 71-43B, 71-49B, 71-50		USDA FOREST SERVICE
												71-42A, 71-43A		SADLER, MARTHA MAHONEY
												71-45		KENT AND KATHRYN BROWNING FAMILY TRUST
												71-47		MAHONEY III, DANIEL J
												71-52		YACOMELLA, ANTONY R; YACOMELLA, BILL ROY; YACOMELLA, THOMAS LEE; YACOMELLA, TONY S
WARM CREEK	WMC1	08N	14E	21	SW	SE	SW		1.55	38.4	IRRIGATION	71-2077B		MIZER, DALE
	WMC2	08N	14E	27	SE	NW	SE		2.89	52	IRRIGATION	71-2078		FREDERICK H BLECHMANN TRUST; WELCH JR, RICHARD E; WELCH, ELIZABETH K
	WMC3	08N	14E	27	SE	NW	SE		2.89	52	IRRIGATION	71-2078		FREDERICK H BLECHMANN TRUST; WELCH JR, RICHARD E; WELCH, ELIZABETH K
WASTE WATER	WW1	08N	14E	9	NW	NW	SW		2	33.1	IRRIGATION, STOCKWATER	71-10107		CHRISTIANSON, JON L; CHRISTIANSON, WEI S
WILLIAMS CREEK	WC0	09N	14E	19	NE	SE	NE		21.44	1127.6	IRRIGATION	71-10149, 71-10765, 71-2016, 71-2052, 71-2053B		FISHER CREEK PARTNERS LLC
	WC1	09N	14E	20	NW	SW	NW		21.44	1127.6	IRRIGATION	71-10149, 71-10765, 71-2016, 71-2052, 71-2053B		FISHER CREEK PARTNERS LLC
	WC2	09N	14E	20	NE	NE	SW		21.44	1127.6	IRRIGATION	71-10149, 71-10765, 71-2016, 71-2052, 71-2053B		FISHER CREEK PARTNERS LLC
	WC3	09N	14E	20	SE	SE	NW		7.3	360.2	IRRIGATION	71-10149, 71-2052		FISHER CREEK PARTNERS LLC

ATTACHMENT A

POINTS OF DIVERSION IN WATER RESOURCES ADMINISTRATIVE BASIN 71 AFFECTED BY THIS ORDER

WATER SOURCE NAME	DIVERSION NAME	TOWNSHIP	RANGE	SECT.	QQQ	QQ	Q	GOV. LOT NUMBER	TOTAL DIVERSION RATE (CFS)	TOTAL IRRIGATED ACRES	WATER USES	WATER RIGHT NUMBER(S)	DIVERSION TYPE	OWNER(S)
GROUND WATER	GW1	10N	13E	9	NE	NE			3	0.68	COMMERCIAL, DOMESTIC, IRRIGATION	71-7039		DENNEY, ALBERT A; DENNEY, LUCILE F
												71-7120		DREWIEN, TOM
												71-7112		HARRAH, VERNA
												71-7131		SALMON RIVER EMERGENCY CLINIC INC
												71-4019		SMITH, JUDY; SMITH, LOYEL DEAN
												71-7108, 71-7110, 71-7111		STAN HARRAH CORP
												71-7125		THE MC COMISH FAMILY TRUST
	GW2	10N	13E	10	NW	NW	NW		3	0.29	COMMERCIAL, IRRIGATION	71-7129		CITY OF STANLEY
	GW3	10N	13E	10	NW	NW		2	3	0.91	COMMERCIAL, DOMESTIC, IRRIGATION	71-7107, 71-7108, 71-7109, 71-7143		STAN HARRAH CORP
	GW4	10N	13E	10	NW	NE		2		0.4	COMMERCIAL, DOMESTIC	71-7103		ELISON, JAMES H
												71-7109		STAN HARRAH CORP
	GW5	07N	14E	19	NW	SE	NE			0.36	DOMESTIC	71-7104		CORP OF THE PRESIDING BISHOP
	GW6	07N	14E	10	SW	NW			80	1	IRRIGATION	71-7169		TIERNEY, ELIZABETH C; TIERNEY, THOMAS T
	GW7	07N	14E	10	NW	SW			80	1	IRRIGATION	71-7169		TIERNEY, ELIZABETH C; TIERNEY, THOMAS T
	GW8	07N	14E	27	SE	NW			18	0.27	DOMESTIC, IRRIGATION	71-7144		SMILEY CREEK WATER USERS ASSN
	GW9	08N	14E	34	SE	SW	SE			0.5	DIVERSION TO STORAGE, WILDLIFE STORAGE	71-7179		BROWN, JOHN T; LEE, PATRICK W
	GW10	07N	14E	27	SE	NE			18	0.27	DOMESTIC, IRRIGATION	71-7144		SMILEY CREEK WATER USERS ASSN
	GW11	07N	14E	5	NE	SE	NE		290	8.52	IRRIGATION, STOCKWATER	71-64A, 71-69		BRECKENRIDGE FAMILY LIMITED PARTNERSHIP
	GW12	07N	14E	5	NE	NW	NE		290	8.52	IRRIGATION, STOCKWATER	71-64A, 71-69		BRECKENRIDGE FAMILY LIMITED PARTNERSHIP
	GW13	07N	14E	5	NE	NW	SW	1	290	8.52	IRRIGATION, STOCKWATER	71-64A, 71-69		BRECKENRIDGE FAMILY LIMITED PARTNERSHIP
	GW14	07N	14E	5	NE	SW	SW	4	290	8.52	IRRIGATION, STOCKWATER	71-64A, 71-69		BRECKENRIDGE FAMILY LIMITED PARTNERSHIP
	GW15	07N	14E	27	SE	NE	SE		11.7	0.44	DOMESTIC, IRRIGATION	71-4044, 71-7010		SMILEY CREEK WATER USERS ASSN
	GW16	07N	14E	27	SE	NW	NW		11.7	0.44	DOMESTIC, IRRIGATION	71-4044		SMILEY CREEK WATER USERS ASSN
	GW17	09N	14E	18	NE	SW	SE		6.7	0.41	IRRIGATION	71-4013		JARRETT, ROBERT; WATKINS, MARGARET
	GW18	07N	14E	21	SE	SE	NW		212	3.46	IRRIGATION	71-7083		DOT LLP
	GW19	09N	14E	6	NW	NW	NW	4	63	1.05	IRRIGATION	71-7092		HANSEN, CLIFF M
	GW20	10N	13E	36	SE	SE	SW	8	3.8	9.3	DOMESTIC, FISH PROPAGATION, IRRIGATION	71-7078		USDI FISH AND WILDLIFE SERVICE
	GW21	10N	13E	36	SE	NW	SE	5	3.8	9.3	DOMESTIC, FISH PROPAGATION, IRRIGATION	71-7078		USDI FISH AND WILDLIFE SERVICE
	GW22	09N	13E	1	NE	NE	SE		3.8	9.3	DOMESTIC, FISH PROPAGATION, IRRIGATION	71-7078		USDI FISH AND WILDLIFE SERVICE
	GW23	10N	13E	36	SE	NW	SE	5	3.8	9.3	DOMESTIC, FISH PROPAGATION, IRRIGATION	71-7078		USDI FISH AND WILDLIFE SERVICE

Notes:

1. This table lists points of diversion where the total of the water right diversion rates exceeds 0.24 cfs, or the total acres irrigated exceeds five acres. Ground water rights that are for purely domestic and/or stockwater purposes, as defined in Section 42-111, Idaho Code are excluded from this listing.

2. The points of diversion listed on this table are based on all of the legal points of diversion, injection, or rediversion for water rights in Basin 71. Although some of the legal points of diversion may have been abandoned, consolidated or are infrequently used, water right owners must submit plans for complying with this order, or must provide a written explanation to IDWR why the diversion should be exempted from this order.

3. The current owners of the water rights listed are responsible for complying with this order. The owners listed on this table represent the current owners of record for the water rights listed. If the water right or the property has been sold, the owner of record may not be the current owner of the water right. The listed owner should contact IDWR if they no longer own the water right as listed on this table.

ATTACHMENT B

POINTS OF DIVERSION IN WATER RESOURCES ADMINISTRATIVE BASIN 72 AFFECTED BY THIS ORDER

WATER SOURCE NAME	TOWNSHIP	RANGE	SECT.	QQ	GOV. LOT NUMBER	TOTAL DIVERSION RATE (CFS)	TOTAL IRRIGATED ACRES	WATER USES	WATER RIGHT NUMBER(S)	DIVERSION TYPE	OWNER(S)
ADAIR CREEK	12N	15E	16	NWNENE		1		MINING	72-7392		STRICKLAN, WILLIAM A
	12N	15E	9	SWSENE		1		MINING	72-7392		STRICKLAN, WILLIAM A
	12N	15E	15	NESWNW		1		MINING	72-7392		STRICKLAN, WILLIAM A
	12N	15E	15	NESW		1		DOMESTIC, INDUSTRIAL	72-7424		BARRETT, MICHAEL HARDY
ALDER CREEK	17N	19E	18	NENWSE		3.86	123.9	IRRIGATION, STOCKWATER	72-165, 72-166, 72-4195		FINLAYSON, ANN
	17N	19E	18	SENWSE		3.86	123.9	IRRIGATION, STOCKWATER	72-165, 72-166, 72-4195		FINLAYSON, ANN
	17N	19E	18	NWNWSE		3.86	123.9	IRRIGATION, STOCKWATER	72-165, 72-166, 72-4195		FINLAYSON, ANN
ALKALI SPRING CREEK	11N	18E	11	SWNENE	1	2.23	135	IRRIGATION	72-16607		HIGH MOUNTAIN RANCHES LTD PARTNERSHIP
									72-16606		UNITED STATES OF AMERICA ACTING THROUGH
ASPEN GULCH CREEK	11N	15E	26	SWNE		0.18	7	DOMESTIC, IRRIGATION	72-7060		KIMBLE, WINFREY K
BAKER CREEK	09N	17E	14	NENENW	3	0.9	17	IRRIGATION	72-10302B		BAKER JR, EDDIE; BAKER, EDDIE E
BAYHORSE CREEK	12N	18E	12	SESWNE		4.5	40.5	DOMESTIC, IRRIGATION	72-4077		PETERSEN RANCH TRUST
	12N	18E	12	SENESE		4.5	40.5	DOMESTIC, IRRIGATION	72-4077		PETERSEN RANCH TRUST
	12N	19E	7	NWSWSE	10	4.5	40.5	DOMESTIC, IRRIGATION	72-4077		PETERSEN RANCH TRUST
	12N	19E	7	NESWSE	10	4.5	40.5	DOMESTIC, IRRIGATION	72-4077		PETERSEN RANCH TRUST
	12N	19E	7	SENWSW	8	8.1	268.5	DOMESTIC, IRRIGATION	72-4081, 72-4082		CUTLER, HOWARD R; CUTLER, ZELLA M
									72-4077		PETERSEN RANCH TRUST
	12N	19E	7	SWNESW		4.5	40.5	DOMESTIC, IRRIGATION	72-4077		PETERSEN RANCH TRUST
BEAR CREEK	14N	18E	6	NESENW		7.94	286.2	IRRIGATION, STOCKWATER	72-2081C, 72-4215B, 72-8D		DALE, LYNDA L; URBAN, DAN J
									72-8C		THOMAS, EDWINA; THOMAS, LEE; THOMAS, MIKE; THOMAS, SANDY
									72-2081D, 72-4215A		THOMAS, MIKE
	14N	18E	6	NESWNE		5.28	166.2	IRRIGATION, STOCKWATER	72-8C		THOMAS, EDWINA; THOMAS, LEE; THOMAS, MIKE; THOMAS, SANDY
									72-2081D, 72-4215A		THOMAS, MIKE
	14N	18E	4	SWSENW		1.2	72.6	IRRIGATION	72-10168		STANLEY, WILLIAM D
	14N	18E	4	NESENW		2.84	157.6	IRRIGATION	72-29A		AXLINE, KEITH; AXLINE, PATRICIA; AXLINE, SCOTT
									72-10168, 72-32D		STANLEY, WILLIAM D
	14N	18E	3	NESWNW		10.69	273	IRRIGATION	72-10368, 72-16610, 72-7C		CHALLIS, JOHN R; CHALLIS, PATRICIA W
	14N	18E	3	NESWNW		1.15	24	IRRIGATION	72-16560, 72-7A		WEGNER, ROBIN J
	14N	18E	4	SWSENW		0.5	3.8	IRRIGATION	72-16603		RANKIN, STEVE
BIG BOULDER CREEK	09N	17E	15	SENWNE	2	0.78		FISH PROPAGATION	72-10515		STATE OF IDAHO
	09N	17E	15	SENWNE	2	1.2	55.5	IRRIGATION	72-204		BAKER JR, EDDIE; BAKER, EDDIE E
	09N	17E	15	SENWNE	2	2.2	369	IRRIGATION	72-10304		BAKER JR, EDDIE; BAKER, EDDIE E
	09N	17E	15	NWNENE	1	4.47	598.9	IRRIGATION, FISH PROPAGATION	72-10302A, 72-10304		BAKER JR, EDDIE; BAKER, EDDIE E
									72-10516		STATE OF IDAHO
BIG CASINO CREEK	11N	14E	32	NENW		1.5	75	IRRIGATION	72-2151		SHUPE, JAMES L; SHUPE, MERRILL G; SHUPE, OWEN K; SHUPE, VERLE L
BIG LAKE CREEK	10N	18E	31	NWSE		1.5	49.2	IRRIGATION	72-198		BAKER, D WAYNE; BAKER, MELODIE L
BIRCH CREEK	13N	19E	20	NWNESW		0.22	11	IRRIGATION	72-2021A		BRADSHAW, PETER W
	13N	19E	20	SESESE	4	0.2	10	IRRIGATION	72-2021B		BRADSHAW, JAY L; BRADSHAW, PETER W
	13N	19E	20	SESESE	4	0.22	11	IRRIGATION	72-2021A		BRADSHAW, PETER W
BLUETT CREEK	09N	17E	11	NENENW		1.5	229.9	IRRIGATION	72-10302A		BAKER JR, EDDIE; BAKER, EDDIE E
BOWERY CREEK	08N	17E	9	NESWSE		0.8	17.2	IRRIGATION	72-216		BEHRENS, JAMES LEE; HARRIS, MARY LYNNE
BRUNO CREEK	12N	16E	25	SENESW		9.62		INDUSTRIAL, INDUSTRIAL FROM STORAGE, INDUSTRIAL STORAGE	72-7257		CYPRUS THOMPSON CREEK MINING CO
BUCKSKIN CREEK	11N	16E	4	SWNESE		20.69		INDUSTRIAL, INDUSTRIAL FROM STORAGE, INDUSTRIAL STORAGE	72-7193		THOMPSON CREEK MINING CO
CHALLIS CREEK	14N	17E	33	SENWNE		7.4	626.2	IRRIGATION, IRRIGATION FROM STORAGE, IRRIGATION STORAGE	72-2147A, 72-26, 72-27, 72-4086	Diversion and Rediversion	GREEN, ROBERTA H
	14N	17E	34	NWNENW		7.4	626.2	IRRIGATION, IRRIGATION FROM STORAGE, IRRIGATION STORAGE	72-2147A, 72-26, 72-27, 72-4086	Diversion and Rediversion	GREEN, ROBERTA H
	14N	17E	23	SWSWSW			781.1	IRRIGATION FROM STORAGE, IRRIGATION STORAGE, WILDLIFE STORAGE	72-2149B		BAUCHMAN, LYNDELLA A; BAUCHMAN, STEPHEN G; CHALLIS CREEK CATTLE CO LLC
									72-2149E		GREEN, ROBERTA H
									72-2149D		STATE OF IDAHO
	14N	17E	23	SWSWSW			283	IRRIGATION FROM STORAGE, IRRIGATION STORAGE	72-2149H		BUTTS, THOMAS A
									72-2149F		COLE, TAMARA; ELSETHAGEN, KAY M; FOSS, SALLY; SMITH, KATHY SUE
									72-2149G		PHILPS, CHERYL; PHILPS, RICK
	14N	18E	4	SWSWNW	9	1.72	61.2	IRRIGATION	72-16603		RANKIN, STEVE
									72-16604, 72-29B		VAN KAMPEN, LESLIE; VAN KAMPEN, THOMAS
	14N	18E	4	SWSWNW		0.76	30	IRRIGATION, STOCKWATER	72-29C		BURCHILL, R RICHARD; BURCHILL, RUTH E
	14N	18E	4	SESWNW		0.5	3.8	IRRIGATION	72-16603		RANKIN, STEVE

ATTACHMENT B

POINTS OF DIVERSION IN WATER RESOURCES ADMINISTRATIVE BASIN 72 AFFECTED BY THIS ORDER

WATER SOURCE NAME	TOWNSHIP	RANGE	SECT.	QQQ	GOV. LOT NUMBER	TOTAL DIVERSION RATE (CFs)	TOTAL IRRIGATED ACRES	WATER USES	WATER RIGHT NUMBER(S)	DIVERSION TYPE	OWNER(S)
CHALLIS CREEK	14N	18E	4	SWSENW		13.55	415.4	IRRIGATION	72-29A		AXLINE, KEITH; AXLINE, PATRICIA; AXLINE, SCOTT
									72-10388, 72-16610, 72-7C		CHALLIS, JOHN R; CHALLIS, PATRICIA W
									72-32D		STANLEY, WILLIAM D
									72-16604, 72-29B		VAN KAMPEN, LESLIE; VAN KAMPEN, THOMAS
	14N	18E	4	NWSWNE		2.4	145.2	IRRIGATION	72-10168, 72-32D		STANLEY, WILLIAM D
	14N	18E	4	NWSENE		2.4	145.2	IRRIGATION	72-10168, 72-32D		STANLEY, WILLIAM D
	14N	18E	4	SWSENE		2.4	145.2	IRRIGATION	72-10168, 72-32D		STANLEY, WILLIAM D
	14N	18E	4	SESENE		10.69	273	IRRIGATION	72-10388, 72-16610, 72-7C		CHALLIS, JOHN R; CHALLIS, PATRICIA W
	14N	18E	2	NWNWSE		3.08	147.4	IRRIGATION	72-4095B, 72-8F		UNITED STATES OF AMERICA ACTING THROUGH
									72-4095A, 72-8E		VALNOSKI, MARGARET J; VALNOSKI, ROBERT J
	14N	19E	7	SWNWNW	10	80.88	6078.8	IRRIGATION, STOCKWATER, IRRIGATION FROM STORAGE, IRRIGATION STORAGE	72-4180D	Diversion and Rediversion	ARMBRUST, SANDRA K; IVIE, BRENT
									72-20M	Diversion and Rediversion	BAKER, GLORIA J; BAKER, ROBERT E
									72-10263, 72-10267, 72-14, 72-32L, 72-6C	Diversion and Rediversion	BAUCHMAN, LYNDELLA A; BAUCHMAN, STEPHEN G
									72-2149B	Diversion and Rediversion	BAUCHMAN, LYNDELLA A; BAUCHMAN, STEPHEN G; CHALLIS CREEK CATTLE CO LLC
									72-4180A	Diversion and Rediversion	BELKOWSKI, FRANK H; BELKOWSKI, GENEVIEVE E
									72-4K, 72-4L	Diversion and Rediversion	BIRD, BYRON R; BIRD, RENEE M
									72-18B	Diversion and Rediversion	BLACK, DENNIS HERSHALL; BLACK, MIMI MARY
									72-10051	Diversion and Rediversion	BUTTERFIELD, JENNESS R
									72-2149H, 72-32E, 72-4158	Diversion and Rediversion	BUTTS, THOMAS A
									72-20G	Diversion and Rediversion	CAIN, JONI D; CAIN, PIERRE C
									72-6D	Diversion and Rediversion	CALLISTINI, ANDREW M; CALLISTINI, CHERYL LYNN
									72-16684	Diversion and Rediversion	CARM-IDA LIVESTOCK
									72-16633, 72-16635, 72-16637, 72-16639	Diversion and Rediversion	CHALLIS CREEK CATTLE CO LLC
									72-24F, 72-32A, 72-4231F	Diversion and Rediversion	CHALLIS CREEK REUNION LLC
									72-16628, 72-2149F	Diversion and Rediversion	COLE, TAMARA; ELSETHAGEN, KAY M; FOSS, SALLY; SMITH, KATHY SUE
									72-10471A	Diversion and Rediversion	CONNOLLY, PATRICK L
									72-10204	Diversion and Rediversion	COPE, STEPHEN G
									72-10066	Diversion and Rediversion	COX, EUGENE M; COX, MARY E
									72-32K	Diversion and Rediversion	CURTIS, LINDA
									72-20A	Diversion and Rediversion	DEEN, MARK WILLIAM
									72-16627	Diversion and Rediversion	DOLL, NIKKI L; DOLL, NORMAN D
									72-4G	Diversion and Rediversion	DUNKLE, JAMES A; DUNKLE, WALTRAUD R
									72-32N	Diversion and Rediversion	ENZENAUER, EVERETT P; ENZENAUER, MARY E
									72-4M	Diversion and Rediversion	EVANS, KARLENE; EVANS, RODNEY E
									72-10138, 72-12B, 72-12D, 72-25B, 72-25E, 72-4162, 72-4164C	Diversion and Rediversion	GAMMACHE, ANTHONY D; GAMMACHE, WILLIAM T
									72-20E, 72-32C, 72-4085, 72-4087, 72-5B	Diversion and Rediversion	GREEN, ROBERTA H
									72-20Q	Diversion and Rediversion	HAMILTON, HALLI; HAMILTON, RUSSELL
									72-4P	Diversion and Rediversion	HAMMOND FAMILY CORP; HAMMOND, BESSIE I; HAMMOND, WILLIAM L
									72-4J	Diversion and Rediversion	HAWKINS, ANNA M; HAWKINS, JACOB JAMES
									72-4D	Diversion and Rediversion	HENDERSON, CORI; HENDERSON, DON

ATTACHMENT B

POINTS OF DIVERSION IN WATER RESOURCES ADMINISTRATIVE BASIN 72 AFFECTED BY THIS ORDER

WATER SOURCE NAME	TOWNSHIP	RANGE	SECT.	QQQ	GOV. LOT NUMBER	TOTAL DIVERSION RATE (CFS)	TOTAL IRRIGATED ACRES	WATER USED	WATER RIGHT NUMBER(S)	DIVERSION TYPE	OWNER(S)
CHALLIS CREEK	14N	19E	7	SWNWNW	10	80.99	6078.8	IRRIGATION, STOCKWATER, IRRIGATION FROM STORAGE, IRRIGATION STORAGE	72-10272, 72-10276	Diversion and Rediversion	HUGHES, DELBERT M; HUGHES, DONNA LENOR
									72-20F	Diversion and Rediversion	INSKEEP, DORIS E; INSKEEP, OLIVER R
									72-20L	Diversion and Rediversion	JARVIS, BONNIE; JARVIS, LON THOMAS
									72-4180C	Diversion and Rediversion	KEMMERER, CRAIG L; KEMMERER, SHERI E
									72-20P	Diversion and Rediversion	KNOX, FAYE; KNOX, JERRY W
									72-4S	Diversion and Rediversion	LONG, JANICE; LONG, STEVEN G
									72-4180B	Diversion and Rediversion	LUKKES, LLOYD
									72-7291	Diversion and Rediversion	MAJORS, FLOYD T; MAJORS, MARY L
									72-10083	Diversion and Rediversion	MATTHEWS, JACQUELINE A; MATTHEWS, WILLIAM A
									72-16685	Diversion and Rediversion	MATUSKY, PAUL W; MATUSKY, RUTH N
									72-20H	Diversion and Rediversion	MOORE, BRIDGET; MOORE, DONNIE G
									72-10058	Diversion and Rediversion	PETERS, DEBRA J; PETERS, DONALD W
									72-4F	Diversion and Rediversion	PHILLIPS, ELIZABETH N; PHILLIPS, GEORGE F
									72-4R	Diversion and Rediversion	PHILLIPS, MARJORIE J; PHILLIPS, STEVE F
									72-16626, 72-2149G, 72-4049	Diversion and Rediversion	PHILPS, CHERYL; PHILPS, RICK
									72-6B	Diversion and Rediversion	PIVA, JULIAN; PIVA, MARION
									72-16632, 72-16634, 72-16711, 72-16712, 72-16713, 72-16714	Diversion and Rediversion	PIVA, KAY A; PIVA, ROBERT A
									72-20K	Diversion and Rediversion	ROBINS, ALLEN B
									72-4H	Diversion and Rediversion	SCHULTZ, HARRY; SCHULTZ, JUDY A
									72-32G	Diversion and Rediversion	SHEFTS, CAROL ANNE; SHEFTS, GREGORY MARTIN
									72-4C	Diversion and Rediversion	SIMMONS, CINDY; SIMMONS, DWIGHT
									72-20J	Diversion and Rediversion	STUART, ELAINE; STUART, JERRY S; STUART, TAB J
									72-10039	Diversion and Rediversion	SULLIVAN, JOE; SULLIVAN, TONI K
									72-4T	Diversion and Rediversion	SWINDELL, LULA; SWINDELL, RICHARD
									72-20N	Diversion and Rediversion	TANNER, DANIEL C; TANNER, DE MARIA E; TANNER, STEVEN R
									72-2C	Diversion and Rediversion	TAYLOR, KATHRIN S; TAYLOR, ROBERT L
									72-32Q, 72-4180G	Diversion and Rediversion	WATSON, DEBRA L; WATSON, KENT S
									72-4N	Diversion and Rediversion	WILSON, HAROLD D
									72-32J	Diversion and Rediversion	YACOMELLA, ANTONY R
									72-32H	Diversion and Rediversion	YACOMELLA, MADGE E
	14N	19E	7	SWNWNW	10	1.05	40.6	IRRIGATION	72-24A, 72-4231A		LUSHER, ARTHUR; LUSHER, BETTY RUSTIN
									72-24D, 72-4231D		THORNTON, C ROD; THORNTON, CHRISTINE L
									72-24E, 72-4231E		ZOLLINGER, LINDA ANN
	14N	19E	7	NWSWSW			78.4	IRRIGATION FROM STORAGE, IRRIGATION STORAGE	72-2149E	Rediversion	GREEN, ROBERTA H
	14N	19E	7	NWSWNW	2	0.52	26	IRRIGATION	72-7445		AEGIS RESOURCES INC
	14N	19E	7	SWNWNW	10	1.55	591.5	IRRIGATION, IRRIGATION FROM STORAGE, IRRIGATION STORAGE	72-2147B	Diversion and Rediversion	BUTTS, THOMAS A
									72-16619, 72-16621	Diversion and Rediversion	FORSTER, KATHARINE A
									72-2147A, 72-2149E	Diversion and Rediversion	GREEN, ROBERTA H
									72-2147C	Diversion and Rediversion	PHILPS, CHERYL; PHILPS, RICK
									72-10471B	Diversion and Rediversion	STEVENSON, LYNN T
									72-16618, 72-16620	Diversion and Rediversion	STRICKLER, MYRA; STRICKLER, TED
	14N	19E	7	SESWNE		1.19	51	IRRIGATION	72-24F, 72-32A, 72-4231F	Rediversion	CHALLIS CREEK REUNION LLC
	14N	19E	7	SENENE		0.26	13	IRRIGATION	72-10A		SAMPINO, JOSEPH; SAMPINO, MARIE
	14N	19E	8	NWNWNW		0.81	9.9	IRRIGATION	72-31		HAYSE, BRUCE M
	14N	19E	8	SWNESW		10.81	1632.9	IRRIGATION, IRRIGATION FROM STORAGE, IRRIGATION STORAGE	72-10263, 72-10267	Diversion and Rediversion	BAUCHMAN, LYNDELLA A; BAUCHMAN, STEPHEN G
									72-2149B	Diversion and Rediversion	BAUCHMAN, LYNDELLA A; BAUCHMAN, STEPHEN G; CHALLIS CREEK CATTLE CO LLC
									72-18B	Diversion and Rediversion	BLACK, DENNIS HERSHALL; BLACK, MIMI MARY
									72-10066	Diversion and Rediversion	COX, EUGENE M; COX, MARY E

ATTACHMENT B

POINTS OF DIVERSION IN WATER RESOURCES ADMINISTRATIVE BASIN 72 AFFECTED BY THIS ORDER

WATER SOURCE NAME	TOWNSHIP	RANGE	SECT.	QQQ	GOV. LOT NUMBER	TOTAL DIVERSION RATE (CFS)	TOTAL IRRIGATED ACRES	WATER USES	WATER RIGHT NUMBER(S)	DIVERSION TYPE	OWNER(s)
CHALLIS CREEK	14N	19E	8	NWSESW		2.96	136	IRRIGATION	72-12B, 72-25E, 72-4164C	Rediversion	GAMMACHE, ANTHONY D; GAMMACHE, WILLIAM T
	14N	19E	8	SWNESW		10.52	529.8	IRRIGATION	72-12B, 72-12D, 72-25B, 72-25E, 72-4162, 72-4164C	Rediversion	GAMMACHE, ANTHONY D; GAMMACHE, WILLIAM T
	14N	19E	5	SESESW		1	13.1	IRRIGATION	72-10409		GAMMACHE, ANTHONY D; GAMMACHE, THOMAS
	14N	19E	8	SESESW		1.9	279	IRRIGATION, IRRIGATION FROM STORAGE, IRRIGATION STORAGE	72-32N	Rediversion	ENZENAUER, EVERETT P; ENZENAUER, MARY E
									72-2149G	Rediversion	PHILPS, CHERYL; PHILPS, RICK
	14N	19E	8	SWSWSE		9.4	1527.7	IRRIGATION, IRRIGATION FROM STORAGE, IRRIGATION STORAGE	72-10263, 72-10267, 72-14	Diversion and Rediversion	BAUCHMAN, LYNDELLA A; BAUCHMAN, STEPHEN G
									72-2149B	Diversion and Rediversion	BAUCHMAN, LYNDELLA A; BAUCHMAN, STEPHEN G; CHALLIS CREEK CATTLE CO LLC
	14N	19E	8	SWSWSE		6.78	540	IRRIGATION, IRRIGATION FROM STORAGE, IRRIGATION STORAGE	72-16627	Rediversion	DOLL, NIKKI L; DOLL, NORMAN D
									72-16628, 72-2147C, 72-4049	Rediversion	PHILPS, CHERYL; PHILPS, RICK
	14N	19E	8	SWNWNE		9.47	1614.5	IRRIGATION, IRRIGATION FROM STORAGE, IRRIGATION STORAGE	72-10245B, 72-10263, 72-10267, 72-189B	Diversion and Rediversion	BAUCHMAN, LYNDELLA A; BAUCHMAN, STEPHEN G
									72-2149B	Diversion and Rediversion	BAUCHMAN, LYNDELLA A; BAUCHMAN, STEPHEN G; CHALLIS CREEK CATTLE CO LLC
									72-12H, 72-12J	Diversion and Rediversion	CULLINANE, FALMA MOYE; CULLINANE, RAY
									72-12G, 72-2104D	Diversion and Rediversion	DUNGAN, JIM L; DUNGAN, WATANA
	14N	19E	17	NWNWNE		3.58	356	IRRIGATION, STOCKWATER, IRRIGATION FROM STORAGE, IRRIGATION STORAGE	72-10051	Rediversion	BUTTERFIELD, JENNESS R
									72-20G	Rediversion	CAIN, JONI D; CAIN, PIERRE C
									72-20E, 72-2147A, 72-2149E, 72-4087	Rediversion	GREEN, ROBERTA H
									72-20H	Rediversion	MOORE, BRIDGET; MOORE, DONNIE G
									72-20K	Rediversion	ROBINS, ALLEN B
									72-20J	Rediversion	STUART, ELAINE; STUART, JERRY S; STUART, TAB J
	14N	19E	17	SWNWNE		7.42	2294	IRRIGATION, IRRIGATION FROM STORAGE, IRRIGATION STORAGE	72-2149B	Diversion and Rediversion	BAUCHMAN, LYNDELLA A; BAUCHMAN, STEPHEN G; CHALLIS CREEK CATTLE CO LLC
									72-16633, 72-16635, 72-16637, 72-16639	Diversion and Rediversion	CHALLIS CREEK CATTLE CO LLC
									72-20E, 72-2147A, 72-2149E	Diversion and Rediversion	GREEN, ROBERTA H
									72-16711, 72-16712, 72-16713, 72-16714	Diversion and Rediversion	PIVA, KAY A; PIVA, ROBERT A
									72-2C	Diversion and Rediversion	TAYLOR, KATHRIN S; TAYLOR, ROBERT L
	14N	19E	17	SESWNE		0.6	28	IRRIGATION	72-10204	Rediversion	COPE, STEPHEN G
									72-20Q	Rediversion	HAMILTON, HALL; HAMILTON, RUSSELL
									72-20F	Rediversion	INSKEEP, DORIS E; INSKEEP, OLIVER R
									72-10059	Rediversion	PETERS, DEBRA J; PETERS, DONALD W
									72-20N	Rediversion	TANNER, DANIEL C; TANNER, DE MARIA E; TANNER, STEVEN R
	14N	19E	17	NESWSE		1.77	58	IRRIGATION	72-16619, 72-16621	Rediversion	FORSTER, KATHARINE A
									72-16618, 72-16620	Rediversion	STRICKLER, MYRA; STRICKLER, TED
									72-32Q, 72-4180G	Rediversion	WATSON, DEBRA L; WATSON, KENT S
	14N	19E	17	NENWSE		0.14	5.6	IRRIGATION	72-4P	Rediversion	HAMMOND FAMILY CORP; HAMMOND, BESSIE I; HAMMOND, WILLIAM L
	14N	19E	17	NENWSE		4.62	446.9	IRRIGATION, IRRIGATION FROM STORAGE, IRRIGATION STORAGE	72-10138, 72-4163	Rediversion	GAMMACHE, ANTHONY D; GAMMACHE, WILLIAM T
									72-20E, 72-2147A, 72-2149E	Rediversion	GREEN, ROBERTA H

ATTACHMENT B

POINTS OF DIVERSION IN WATER RESOURCES ADMINISTRATIVE BASIN 72 AFFECTED BY THIS ORDER

WATER SOURCE NAME	TOWNSHIP	RANGE	SECT.	QQQ	GOV. LOT NUMBER	TOTAL DIVERSION RATE (CFS)	TOTAL IRRIGATED ACRES	WATER USES	WATER RIGHT NUMBER(S)	DIVERSION TYPE	OWNER(S)
CHALLIS CREEK	14N	19E	17	NENWSE		1.21	54.5	IRRIGATION	72-20M	Rediversion	BAKER, GLORIA J; BAKER, ROBERT E
									72-20A	Rediversion	DEEN, MARK WILLIAM
									72-4G	Rediversion	DUNKLE, JAMES A; DUNKLE, WALTRAUD R
									72-4M	Rediversion	EVANS, KARLENE; EVANS, RODNEY E
									72-4J	Rediversion	HAWKINS, ANNA M; HAWKINS, JACOB JAMES
									72-4D	Rediversion	HENDERSON, CORI; HENDERSON, DON
									72-20L	Rediversion	JARVIS, BONNIE; JARVIS, LON THOMAS
									72-4S	Rediversion	LONG, JANICE; LONG, STEVEN G
									72-16083	Rediversion	MATTHEWS, JACQUELINE A; MATTHEWS, WILLIAM A
									72-4F	Rediversion	PHILLIPS, ELIZABETH N; PHILLIPS, GEORGE F
									72-4R	Rediversion	PHILLIPS, MARJORIE J; PHILLIPS, STEVE F
									72-4H	Rediversion	SCHULTZ, HARRY; SCHULTZ, JUDY A
									72-4C	Rediversion	SIMMONS, CINDY; SIMMONS, DWIGHT
									72-4T	Rediversion	SWINDELL, LULA; SWINDELL, RICHARD
									72-4N	Rediversion	WILSON, HAROLD D
	14N	19E	17	NENWSE		0.54	26.4	IRRIGATION	72-4K, 72-4L	Rediversion	BIRD, BYRON R; BIRD, RENEE M
	14N	19E	17	NESWSE		0.62	15	IRRIGATION	72-32K	Rediversion	CURTIS, LINDA
	14N	19E	17	NESWSE		2.18	198.8	IRRIGATION	72-16632, 72-16634		FIVA, KAY A; FIVA, ROBERT A
	14N	19E	17	NESWSE		0.13	5.5	IRRIGATION	72-4180D	Rediversion	ARMBRUST, SANDRA K; IVIE, BRENT
									72-4180A	Rediversion	BELKOWSKI, FRANK H; BELKOWSKI, GENEVIEVE E
									72-4180C	Rediversion	KEMMERER, CRAIG L; KEMMERER, SHERI E
									72-4180B	Rediversion	LUKKES, LLOYD
	14N	19E	17	SESWSE		0.2	10	IRRIGATION	72-32G	Rediversion	SHEFTS, CAROL ANNE; SHEFTS, GREGORY MARTIN
	14N	19E	17	SESWSE		0.4	22	IRRIGATION	72-32J	Rediversion	YACOMELLA, ANTONY R
									72-32H	Rediversion	YACOMELLA, MADGE E
	14N	19E	20	SWNENE		11.32	488	IRRIGATION	72-32L, 72-6C	Rediversion	BAUCHMAN, LYNDELLA A; BAUCHMAN, STEPHEN G
	14N	19E	20	SENENE		1.04	75	IRRIGATION	72-66	Rediversion	PIVA, JULIAN; PIVA, MARION
	14N	19E	20	NESENE		2.19	264	IRRIGATION, IRRIGATION FROM STORAGE, IRRIGATION STORAGE	72-2147B, 72-2149H, 72-32E, 72-4158	Rediversion	BUTTS, THOMAS A
	14N	19E	20	NESENE		11.32	488	IRRIGATION	72-32L, 72-6C	Rediversion	BAUCHMAN, LYNDELLA A; BAUCHMAN, STEPHEN G
	14N	19E	20	SESENE		11.32	1189.7	IRRIGATION, IRRIGATION FROM STORAGE, IRRIGATION STORAGE	72-32L, 72-6C	Rediversion	BAUCHMAN, LYNDELLA A; BAUCHMAN, STEPHEN G
									72-2149B	Rediversion	BAUCHMAN, LYNDELLA A; BAUCHMAN, STEPHEN G; CHALLIS CREEK CATTLE CO LLC
	14N	19E	21	SWSWSW		11.32	488	IRRIGATION	72-32L, 72-6C	Rediversion	BAUCHMAN, LYNDELLA A; BAUCHMAN, STEPHEN G
	14N	19E	21	SWNWSW		11.48	490.5	IRRIGATION	72-32L, 72-6C	Rediversion	BAUCHMAN, LYNDELLA A; BAUCHMAN, STEPHEN G
									72-6D	Rediversion	CALLISTINI, ANDREW M; CALLISTINI, CHERYL LYNN
	14N	19E	28	NWNWNW		6.06	485.5	IRRIGATION, IRRIGATION FROM STORAGE, IRRIGATION STORAGE	72-16684	Rediversion	CARM-IDA LIVESTOCK
									72-16628, 72-2149F	Rediversion	COLE, TAMARA; ELSETHAGEN, KAY M; FOSS, SALLY; SMITH, KATHY SUE
									72-2147A, 72-2149E, 72-32C, 72-4085, 72-56	Rediversion	GREEN, ROBERTA H
	14N	19E	9	NWNENW		13.6	795.9	IRRIGATION, STOCKWATER	72-12F	Diversion and Rediversion	BLOXHAM, RONALD W; BLOXHAM, SHELLEY E
									72-16675	Diversion and Rediversion	CRANNEY, CATHY; CRANNEY, JOHN
									72-10409	Diversion and Rediversion	GAMMACHE, ANTHONY D; GAMMACHE, THOMAS
									72-12D, 72-25B, 72-4162	Diversion and Rediversion	GAMMACHE, ANTHONY D; GAMMACHE, WILLIAM T
									72-16674	Diversion and Rediversion	HALE, CAROLYN D.
									72-10149B, 72-2050B, 72-23B	Diversion and Rediversion	HENDERSON, ALAN; HENDERSON, HARRIET
									72-16677	Diversion and Rediversion	SCHUT, PAUL; WEBB, LUCILLE
									72-16676	Diversion and Rediversion	SHAUL, MARY A.
									72-10149A, 72-2050A, 72-23A	Diversion and Rediversion	STEPHENS, BETH N

ATTACHMENT B

POINTS OF DIVERSION IN WATER RESOURCES ADMINISTRATIVE BASIN 72 AFFECTED BY THIS ORDER

WATER SOURCE NAME	TOWNSHIP	RANGE	SECT.	QQQ	GOV. LOT NUMBER	TOTAL DIVERSION RATE (CFS)	TOTAL IRRIGATED ACRES	WATER USES	WATER RIGHT NUMBER(S)	DIVERSION TYPE	OWNER(S)
CHALLIS CREEK	14N	19E	4	SESESE		4.92	369.2	IRRIGATION	72-16675	Rediversion	CRANNEY, CATHY; CRANNEY, JOHN
									72-16674	Rediversion	HALE, CAROLYN D.
									72-10149B, 72-2050B, 72-23B	Rediversion	HENDERSON, ALAN; HENDERSON, HARRIET
									72-16677	Rediversion	SCHUT, PAUL; WEBB, LUCILLE
									72-16676	Rediversion	SHAUL, MARY A.
									72-10149A, 72-2050A, 72-23A	Rediversion	STEPHENS, BETH N
	14N	19E	3	SWSWSE		5.75	98	IRRIGATION	72-16678		BILLET, DANNY; BILLET, DENNIS
									72-16680		CHIVERS, MAYANNA J
									72-13C, 72-4088A		ESTATE OF GERALD D GREEN
									72-13D, 72-4088B		GREEN, JAN; GREEN, RONALD CLYDE
									72-16679		HALE, CAROLYN D.
									72-16681		NELSON, ARLENE LYNN
									72-16682		NELSON, ARLENE LYNN; NELSON, PETE LEGRANDE
									72-13B		PHILPS, CHERYL; PHILPS, RICK
	14N	19E	2	SWNWSW		1.4	52.2	IRRIGATION	72-10156		HENDERSON, ALAN; HENDERSON, HARRIET
	14N	19E	7	SWNWNW	10	2.76	66	IRRIGATION	72-4163		GAMMACHE, ANTHONY D; GAMMACHE, WILLIAM T
	14N	19E	7	NWSENW		0.58	29	IRRIGATION	72-24D, 72-4231D	Rediversion	THORNTON, C ROD; THORNTON, CHRISTINE L
	14N	19E	7	NESENW		1.86	82.8	IRRIGATION, STOCKWATER	72-24F, 72-32A, 72-4231F	Diversion and Rediversion	CHALLIS CREEK REUNION LLC
									72-20K	Diversion and Rediversion	ROBINS, ALLEN B
									72-24D, 72-4231D	Diversion and Rediversion	THORNTON, C ROD; THORNTON, CHRISTINE L
	14N	19E	7	NESENW		1.77	80	IRRIGATION	72-24F, 72-32A, 72-4231F	Diversion and Rediversion	CHALLIS CREEK REUNION LLC
									72-24D, 72-4231D	Diversion and Rediversion	THORNTON, C ROD; THORNTON, CHRISTINE L
	14N	19E	2	NWSESE		1.5	40	IRRIGATION	72-4107		MEYER, JUDITH; MEYER, KEVIN
	14N	19E	21	SWSWSW		0.18	9	IRRIGATION	72-16685	Rediversion	MATUSKY, PAUL W; MATUSKY, RUTH N
	14N	19E	7	SWSENE		8.01	316	IRRIGATION	72-10272, 72-10276	Rediversion	HUGHES, DELBERT M; HUGHES, DONNA LENOR
	14N	19E	8	NWNWSW		8.01	316	IRRIGATION	72-10272, 72-10276	Rediversion	HUGHES, DELBERT M; HUGHES, DONNA LENOR
CHALLIS CREEK LAKES	14N	17E	7	SESWSW			248	IRRIGATION FROM STORAGE, IRRIGATION STORAGE	72-2147B	Diversion and Rediversion	BUTTS, THOMAS A
									72-2147C	Diversion and Rediversion	PHILPS, CHERYL; PHILPS, RICK
	14N	17E	7	SESWSW			218.1	IRRIGATION FROM STORAGE, IRRIGATION STORAGE	72-2147A		GREEN, ROBERTA H
CHALLIS HOT SPRINGS	14N	19E	23	SESESE	6	2.62		COMMERCIAL, DOMESTIC, HEATING	72-10140		HAMMOND, ROBERT C
CORRAL CREEK	17N	19E	29	NESENW		7.44	336	IRRIGATION	72-153, 72-154, 72-16110, 72-4188A		WILLEY, FRANK P
	17N	19E	21	NENWNW		6.3	324	IRRIGATION	72-153, 72-154, 72-16110		WILLEY, FRANK P
DARLING CREEK	14N	19E	6	SENWNE		2.36	62.3	IRRIGATION	72-2109		HAYSE, BRUCE M
	14N	19E	6	SESENE		2.36	62.3	IRRIGATION	72-2109		HAYSE, BRUCE M
	14N	19E	5	NWNWSW		2.36	62.3	IRRIGATION	72-2109		HAYSE, BRUCE M
	14N	19E	5	SWSWSE		1.82	152	IRRIGATION	72-10246A, 72-189A		BAUCHMAN, LYNDELLA A; BAUCHMAN, STEPHEN G
	14N	19E	8	NWNWNW		1.82	152	IRRIGATION	72-10246A, 72-189A		BAUCHMAN, LYNDELLA A; BAUCHMAN, STEPHEN G
DAUGHERTY GULCH CREEK	13N	18E	3	SESWSW		0.4	20	IRRIGATION, STOCKWATER	72-2072		FORESTIER, GEORGE B; FORESTIER, PAMELLA L
	13N	18E	3	SWNESE		0.5	13.2	IRRIGATION	72-16469		HARTSHORN, LUTHER B; LEVINSON, MADI; NORRIS, JAY P; NORRIS, LINDA M
DEER CREEK	08N	17E	4	NENWSE		1.2	25.9	DOMESTIC, IRRIGATION, STOCKWATER	72-16648		ANDERSON, CHARLES L; ANDERSON, LINDA B
									72-16647		CHAMBERS, ROSANNA; CURTIS, BETTY M; CURTIS, RONALD VINAL; GREEN, BEVERLY I; GREEN, ERROL L; KRATZ, CATHERINE A; KRATZ, LAWRENCE J

ATTACHMENT B

POINTS OF DIVERSION IN WATER RESOURCES ADMINISTRATIVE BASIN 72 AFFECTED BY THIS ORDER

WATER SOURCE NAME	TOWNSHIP	RANGE	SECT.	QQQ	GOV. LOT NUMBER	TOTAL DIVERSION RATE (CFS)	TOTAL IRRIGATED ACRES	WATER USES	WATER RIGHT NUMBER(S)	DIVERSION TYPE	OWNER(s)
	08N	17E	31	NWSENE		1.2	75.2	IRRIGATION	72-234		DOWTON, KAREN A; LEUZINGER, GARY; LEUZINGER, TIMOTHY
	09N	17E	33	NWSWSE		0.85	23.5	IRRIGATION, STOCKWATER	72-219C		LITTLE WICKIUP RANCH LLC
	08N	17E	9	SWNWNE		1.2	25.9	DOMESTIC, IRRIGATION, STOCKWATER	72-16649		ANDERSON, CHARLES L; ANDERSON, LINDA B
									72-16647		CHAMBERS, ROSANNA; CURTIS, BETTY M; CURTIS, RONALD VINAL; GREEN, BEVERLY I; GREEN, ERROL L; KRATZ, CATHERINE A; KRATZ, LAWRENCE J
	08N	17E	9	NWNE		0.8		FISH PROPAGATION	72-10520		STATE OF IDAHO
	09N	17E	28	NENESE		0.5	17.4	IRRIGATION	72-195A		HEINER, GERALDINE M
	09N	17E	28	NENESE		0.7	20.5	IRRIGATION	72-195B		HEINER, GERALDINE M
	09N	17E	22	SENW		0.8		FISH PROPAGATION	72-7488		STATE OF IDAHO
	09N	17E	22	SWNWSE		1.22	27.2	IRRIGATION, STOCKWATER	72-232B		THREE G CO
	09N	17E	15	NESWSE		3.9	386	IRRIGATION, FISH PROPAGATION	72-10302B, 72-10304		BAKER JR, EDDIE; BAKER, EDDIE E
									72-10527		STATE OF IDAHO
	09N	17E	15	NESWSE		1.2	55.5	IRRIGATION	72-204		BAKER JR, EDDIE; BAKER, EDDIE E
	09N	17E	11	NENWNE		2.2	369	IRRIGATION	72-10304		BAKER JR, EDDIE; BAKER, EDDIE E
	09N	17E	14	NWNW		15		FISH PROPAGATION	72-7185		UNITED STATES OF AMERICA ACTING THROUGH
	09N	17E	11	SESENW		10.1	932.9	IRRIGATION	72-10302A, 72-10303, 72-10304		BAKER JR, EDDIE; BAKER, EDDIE E
	09N	17E	11	NESW		0.8		FISH PROPAGATION	72-10528		STATE OF IDAHO
	09N	17E	11	NENESW		0.75		FISH PROPAGATION	72-10530		STATE OF IDAHO
	09N	17E	11	NENESW		9	785.5	IRRIGATION	72-10302C, 72-10303, 72-10304		BAKER JR, EDDIE; BAKER, EDDIE E
	09N	17E	11	SWSWNE		0.8		FISH PROPAGATION	72-10529		STATE OF IDAHO
	09N	17E	11	NENWNE		0.8		FISH PROPAGATION	72-10531		STATE OF IDAHO
	09N	17E	11	NENWNE		9.1	618.9	IRRIGATION	72-10302A, 72-10303, 72-2048		BAKER JR, EDDIE; BAKER, EDDIE E
	09N	17E	1	SWSW		0.8		FISH PROPAGATION	72-7489		STATE OF IDAHO
	09N	17E	1	SWSWNE		7.6	389	IRRIGATION	72-10303, 72-2048		BAKER JR, EDDIE; BAKER, EDDIE E
EAST FORK SALMON RIVER	10N	18E	31	SWSWSW	4	1.34	46.3	IRRIGATION, STOCKWATER	72-201C, 72-202A, 72-202D, 72-202E, 72-202G		BAKER, DAVID WAYNE ; BAKER, MELODIE L
									72-201D, 72-202C		GILLETTE, T RANDY
									72-201F		GOICOECHEA, JERRY J; GOICOECHEA, JUDITH K
									72-202J		GUFFY, LINDA J; GUFFY, LYLE
	10N	18E	31	SWSWSW		0.8		FISH PROPAGATION	72-10532		STATE OF IDAHO
	10N	18E	31	NESWSE		0.8		FISH PROPAGATION	72-10533		STATE OF IDAHO
	10N	18E	31	SESWSE		3.07	194.5	IRRIGATION, STOCKWATER	72-199, 72-200		BAKER, D WAYNE; BAKER, MELODIE L
									72-202F		BAKER, DAVID WAYNE ; BAKER, MELODIE L
	09N	18E	5	NENW	3	5.2	262.8	IRRIGATION	72-196, 72-197, 72-199, 72-200		BAKER, D WAYNE; BAKER, MELODIE L
	10N	18E	32	SESESW		0.8		FISH PROPAGATION	72-10534		STATE OF IDAHO
	09N	18E	4	NWNWNW		0.8		FISH PROPAGATION	72-10493		STATE OF IDAHO
	09N	18E	3	SENWNW	4	3	79.2	IRRIGATION	72-193B, 72-194		BAKER, CHERYL K; BAKER, RICHARD DOUGLAS
	09N	18E	3	SENENW	3	0.8		FISH PROPAGATION	72-10492		STATE OF IDAHO
	11N	18E	26	SWNW		0.08	9.9	IRRIGATION	72-7505B		US DEPT OF INTERIOR
	11N	18E	26	SWNW		9.32	1510.1	IRRIGATION	72-10220B, 72-10221B, 72-10222B, 72-10237B		US DEPT OF INTERIOR
									72-10220A, 72-10221A, 72-10222A, 72-10237A, 72-7505A		VALLEY SUN LLC
	10N	18E	35	NESWSW		0.44	10.5	IRRIGATION	72-2095		BAKER, CHERYL K; BAKER, RICHARD DOUGLAS
	10N	18E	35	SWNESW		3.94	57	IRRIGATION, FISH PROPAGATION	72-193B, 72-2095		BAKER, CHERYL K; BAKER, RICHARD DOUGLAS
									72-10491		STATE OF IDAHO
	10N	18E	35	NESWSW		2.7	46.5	IRRIGATION	72-193B		BAKER, CHERYL K; BAKER, RICHARD DOUGLAS
	10N	18E	35	NESW		2.49	69.5	IRRIGATION	72-193A		LILAC THREE LLC/LILAC SIX LLC
	11N	18E	26	SESW		9.32	1510.1	IRRIGATION	72-10220B, 72-10221B, 72-10222B, 72-10237B		US DEPT OF INTERIOR
									72-10220A, 72-10221A, 72-10222A, 72-10237A, 72-7505A		VALLEY SUN LLC
	11N	18E	26	SESW		0.08	9.9	IRRIGATION	72-7505B		US DEPT OF INTERIOR

ATTACHMENT B

POINTS OF DIVERSION IN WATER RESOURCES ADMINISTRATIVE BASIN 72 AFFECTED BY THIS ORDER

WATER SOURCE NAME	TOWNSHIP	RANGE	SECT.	QQQ	GOV. LOT NUMBER	TOTAL DIVERSION RATE (CFS)	TOTAL IRRIGATED ACRES	WATER USES	WATER RIGHT NUMBER(S)	DIVERSION TYPE	OWNER(s)
EAST FORK SALMON RIVER	10N	18E	35	SWSWNE		3.02	62.5	IRRIGATION	72-193B		BAKER, CHERYL K; BAKER, RICHARD DOUGLAS
									72-2142		LILAC THREE LLC/LILAC SIX LLC
	10N	18E	35	SWSWNE		0.8		FISH PROPAGATION	72-10541		STATE OF IDAHO
	10N	18E	35	SWNE		2.49	69.5	IRRIGATION	72-193A		LILAC THREE LLC/LILAC SIX LLC
	10N	18E	26	NESE		2.49	69.5	IRRIGATION	72-193A		LILAC THREE LLC/LILAC SIX LLC
	10N	18E	13	SWSWNW		6.92	345.2	IRRIGATION	72-226B		ANDERSON, ALLEN R
									72-226A, 72-227A		INGRAM, GARY; INGRAM, JACKIE
									72-226B, 72-227B		LONG, DOUGLAS G
									72-228A, 72-229		SHERWOOD, ARCHIE
	10N	18E	13	SWSWNW		0.6		FISH PROPAGATION	72-10538		STATE OF IDAHO
	10N	18E	24	NWSESW		0.25	6	IRRIGATION	72-230W		CRESTO, JAY; CRESTO, KAY
	10N	18E	24	NWSESW		0.8		FISH PROPAGATION	72-10540		STATE OF IDAHO
	10N	18E	24	SWNESW		0.94	4.9	IRRIGATION, FISH PROPAGATION	72-230Y		MAC MILLEN , RICHARD E; MAC MILLEN, BARBARA J
									72-10539		STATE OF IDAHO
	10N	18E	24	SENESW		3.31	68.9	IRRIGATION, STOCKWATER	72-230P		BRUNKER, BRENT J; BRUNKER, RUTH E ROUNDS
									72-230L		CAMPBELL, CHARLES E; MC GINLEY, MICHELLE
									72-230H		COYNE, COLLEEN A
									72-230J		DAY, CAROL M; DAY, PAUL R
									72-230B, 72-230C		DEININGER, CYNTHIA T
									72-230U		FRANKLIN, BARBARA J; FRANKLIN, MARK
									72-16646, 72-230E		GARMAN, BONNIE LYNN; GARMAN, STEVEN P
									72-230K		GARMAN, STEVEN P; VINCENT, BONNIE L
									72-230A		GETTY, ANITA L; GETTY, BRET A
									72-230R		K F AND LILLIAN B MORGAN REVOCABLE TRUST
									72-230N		KELLY, BRIAN; KELLY, NANCY
									72-230M		KELLY, LARRY
									72-230G		LOGAR, NANCY
									72-230T		MALONEY, MICHAEL M; MALONEY, PATRICIA A
	10N	18E	24	SENESW		0.52	10.3	IRRIGATION	72-230AA, 72-230X		MAC MILLEN , RICHARD E; MAC MILLEN, BARBARA J
									72-230D		MALONEY, MICHAEL M; MALONEY, PATRICIA A
	10N	18E	12	NESWNE		9.5	398.5	IRRIGATION	72-224, 72-225		BAKER, D WAYNE; BAKER, MELODIE L
									72-226A, 72-227A		INGRAM, GARY; INGRAM, JACKIE
									72-226B, 72-227B		LONG, DOUGLAS G
	10N	18E	12	NESWNE		0.8		FISH PROPAGATION	72-10537		STATE OF IDAHO
	10N	18E	31	SWSWSW	4	0.86	34.7	IRRIGATION, STOCKWATER	72-16652, 72-16653		SHOSHONE BANNOCK TRIBES
EDDY CREEK	14N	18E	2	SWNWNW	4	0.9	3	IRRIGATION	72-10033		WEGNER, ROBIN J
	14N	18E	2	NWNWNW	4	1.78	55.2	IRRIGATION, STOCKWATER	72-16555, 72-16609, 72-7B		SIDLO, JUDY A; SIDLO, LARRY G
	15N	18E	26	NENESW		1	46.2	IRRIGATION	72-30		STRICKLER, ESTHER A; STRICKLER, FRED E
ELLIS CREEK	16N	20E	26	SWSWNW		0.42	265	IRRIGATION, STOCKWATER	72-4069		DOWTON, KAREN A; DOWTON, SYDNEY L
FOX CREEK	09N	18E	3	SENWNE	2	0.2	6.7	IRRIGATION	72-192		BAKER, CHERYL K; BAKER, RICHARD DOUGLAS
FRENCH CREEK	11N	17E	32	NWNENE		1.4	63	IRRIGATION	72-4161A		CALKINS, CAROLYN; PLEUS, HERMAN W
									72-4161B		MOORE, GWENDOLYN L; MOORE, JOHN M

ATTACHMENT B

POINTS OF DIVERSION IN WATER RESOURCES ADMINISTRATIVE BASIN 72 AFFECTED BY THIS ORDER

WATER SOURCE NAME	TOWNSHIP	RANGE	SECT.	QQQ	GOV. LOT NUMBER	TOTAL DIVERSION RATE (CFS)	TOTAL IRRIGATED ACRES	WATER USES	WATER RIGHT NUMBER(S)	DIVERSION TYPE	OWNER(s)
GARDEN CREEK	13N	18E	3	SWSESE		0.7	34.6	IRRIGATION	72-106L		DESAI, UPENDRA; LEVINSON, MADI; NORRIS, JAY P; NORRIS, LINDA M
									72-109L		HARTSHORN, LUTHER S; LEVINSON, MADI; NORRIS, JAY P; NORRIS, LINDA M
									72-109M		HYATT, KENNETH H; HYATT, PATRICIA M
									72-106M		MORACHE, JETTE; YEO, JEFFREY J
	13N	18E	3	SENESE		2.66	60.9	IRRIGATION, MITIGATION, AESTHETIC	72-10486A, 72-106F, 72-109F		CHRISTOPHER W JAMES TRUST
									72-16625		CHRISTOPHER W JAMES TRUST; FIRSTFRUITS FOUNDATION
									72-10486C, 72-106J, 72-109J		FIRSTFRUITS FOUNDATION
									72-10486D, 72-106K, 72-109K		UNITED STATES OF AMERICA ACTING THROUGH
	13N	18E	2	SWNENW	3	0.07	5.3	IRRIGATION, STOCKWATER	72-106H		FIRSTFRUITS FOUNDATION
									72-106C		JAMES, CHRISTOPHER W; JAMES, DEBRA E
	13N	18E	2	SWNENW	3	1.84	38.4	IRRIGATION, MITIGATION, AESTHETIC	72-16625		CHRISTOPHER W JAMES TRUST; FIRSTFRUITS FOUNDATION
									72-10486C, 72-106J, 72-109J		FIRSTFRUITS FOUNDATION
									72-10486D, 72-106K, 72-109K		UNITED STATES OF AMERICA ACTING THROUGH
	14N	18E	36	NWNESW		3.23	85.6	IRRIGATION	72-4058		SHANNON, MICHAEL D
	14N	18E	36	NWNESW		3.08	171.2	IRRIGATION	72-10297A, 72-124		SHANNON, MICHAEL D
	14N	18E	36	NENESW		0.49	11.4	IRRIGATION	72-10017, 72-4061A		ARMBRUSTER, MARK A; ARMBRUSTER, VICKI
									72-125B		HARRIMAN, DONNA M; HARRIMAN, RICHARD L
	14N	18E	36	NENESW		6.73	266	IRRIGATION	72-10297A, 72-124, 72-4058		SHANNON, MICHAEL D
									72-125C		STEEVER, LINDA L; STEEVER, ROBERT M
									72-126A, 72-4061B		WOOD, DAVID M; WOOD, DEBORAH K
	14N	18E	36	SESENW		6.31	256.8	IRRIGATION	72-10297A, 72-124, 72-4058		SHANNON, MICHAEL D
	14N	19E	36	NESENE		2.42	126	IRRIGATION	72-11735		KEPPNER, ESTHER; KEPPNER, RAY
	14N	18E	36	NESENE		2.4	126	IRRIGATION	72-4057		KEPPNER, ESTHER; KEPPNER, RAY
	14N	19E	31	SENENE		1.2	41.5	IRRIGATION	72-10257		YACOMELLA, MADGE E; YACOMELLA, TONY S
	14N	19E	32	NWNWNW		0.36	18	IRRIGATION	72-80B		YACOMELLA, MADGE E; YACOMELLA, TONY S
	14N	19E	32	NWNWNW		7.94	776.5	DOMESTIC, IRRIGATION	72-110A, 72-111A		CHALLIS RECREATION & DEVELOPMENT CO
									72-110B, 72-111B		CITY OF CHALLIS
									72-48, 72-51B, 72-51L, 72-51N		CYPRUS THOMPSON CREEK MINING CO
									72-117A, 72-117B		HENDERSON, ALAN; HENDERSON, HARRIET
									72-117C		LEATON, HAROLD; LEATON, RUTH
									72-117D		SMITH JR, O DELL
									72-10257		YACOMELLA, MADGE E; YACOMELLA, TONY S
									72-80A		YACOMELLA, TERRI S; YACOMELLA, THOMAS L
	14N	19E	32	NWNWNW		1.72	5.6	IRRIGATION, MUNICIPAL	72-123, 72-47		CITY OF CHALLIS
	14N	19E	32	NENWNW		3.47	360	IRRIGATION	72-48, 72-51B, 72-51L, 72-51N		CYPRUS THOMPSON CREEK MINING CO
	14N	19E	33	NWNWNW		1.15	33.5	IRRIGATION	72-51M, 72-57B		SHANNON, MICHAEL D
									72-57A		SMITH, CHARLOTTE M; SMITH, JOHN S
	14N	19E	33	NWNENW		0.5	23.8	IRRIGATION, STOCKWATER	72-51D		UNITED STATES OF AMERICA ACTING THROUGH
	14N	19E	28	NWSESE		0.72	38.2	IRRIGATION	72-51K		BUTTS, DONNA L; BUTTS, THOMAS A
GARDNER CREEK	11N	16E	19	SESESW		0.77	20.2	DOMESTIC, IRRIGATION	72-2073A		GODFREY, MARGUERITE C; GODFREY, WILLIAM S
	11N	16E	30	NENW		1		DOMESTIC, MINING	72-7371		GODFREY, MARGUERITE C; GODFREY, WILLIAM S
	11N	16E	30	NWSWNE		0.77	20.2	DOMESTIC, IRRIGATION	72-2073A		GODFREY, MARGUERITE C; GODFREY, WILLIAM S
	11N	16E	30	SWSWNE		0.77	20.2	DOMESTIC, IRRIGATION	72-2073A		GODFREY, MARGUERITE C; GODFREY, WILLIAM S
GERMANIA CREEK	08N	17E	9	SWSENW		1.2	25.9	DOMESTIC, IRRIGATION, STOCKWATER	72-16646		ANDERSON, CHARLES L; ANDERSON, LINDA B
									72-16647		CHAMBERS, ROSANNA; CURTIS, BETTY M; CURTIS, RONALD VINAL; GREEN, BEVERLY I; GREEN, ERROL L; KRATZ, CATHERINE A; KRATZ, LAWRENCE J
	08N	17E	9	NESENW		1.2	25.9	DOMESTIC, IRRIGATION, STOCKWATER	72-16646		ANDERSON, CHARLES L; ANDERSON, LINDA B
									72-16647		CHAMBERS, ROSANNA; CURTIS, BETTY M; CURTIS, RONALD VINAL; GREEN, BEVERLY I; GREEN, ERROL L; KRATZ, CATHERINE A; KRATZ, LAWRENCE J
	08N	17E	9	SESENW		0.5		FISH PROPAGATION	72-10497		STATE OF IDAHO

ATTACHMENT B

POINTS OF DIVERSION IN WATER RESOURCES ADMINISTRATIVE BASIN 72 AFFECTED BY THIS ORDER

WATER SOURCE NAME	TOWNSHIP	RANGE	SECT.	GQQ	GOV. LOT NUMBER	TOTAL DIVERSION RATE (CFS)	TOTAL IRRIGATED ACRES	WATER USES	WATER RIGHT NUMBER(S)	DIVERSION TYPE	OWNER(S)
GROUND WATER	14N	19E	2	SWSESW	10	0.09	5.1	IRRIGATION	72-7564		VERBECK, RUSSEL L
	13N	15E	29	NENW		7.36		DIVERSION TO STORAGE, MINING FROM STORAGE, MINING STORAGE	72-7511		HECLA MINING CO
	13N	15E	20	NESW		7.47		DOMESTIC, DIVERSION TO STORAGE, MINING FROM STORAGE, MINING STORAGE	72-7511		HECLA MINING CO
									72-7472		HECLA MINING COMPANY
	12N	15E	29	NENW		0.8		WILDLIFE	72-7399		J R SIMPLOT CO
	12N	15E	20	SESW		0.8		WILDLIFE	72-7399		J R SIMPLOT CO
	12N	15E	17	SESENW		1.78		MINING	72-7522		J R SIMPLOT CO
	12N	15E	17	NESENW		1.78		MINING	72-7522		J R SIMPLOT CO
	12N	15E	17	NWSWNE		1.78		MINING	72-7522		J R SIMPLOT CO
	12N	15E	17	SWNWNE		1.78		MINING	72-7522		J R SIMPLOT CO
	12N	15E	29	NWSE		3.3		WILDLIFE	72-7405		J R SIMPLOT CO
	12N	15E	29	SWNE		3.3		WILDLIFE	72-7405		J R SIMPLOT CO
	11N	15E	5	SENE		6.4		WILDLIFE	72-7402		J R SIMPLOT CO
	11N	16E	2	SWNW		2.61		INDUSTRIAL	72-7414, 72-7573		THOMPSON CREEK MINING CO
	11N	16E	25	SESE	6	0.16	8	IRRIGATION	72-7551		THOMPSON CREEK MINING CO
	11N	17E	28	NWSW		0.41	7.8	DOMESTIC, IRRIGATION	72-7384		CHALLIS JOINT SCHOOL DISTRICT #181
									72-7461		HURLESS, BERNADINE; HURLESS, CLAYTON
									72-7282		ROBERTS, CATHY; ROBERTS, TED
	11N	17E	28	NWSENE		0.25		FISH PROPAGATION	72-7574		STATE OF IDAHO
	11N	18E	22	NWSESW		0.12	5.8	IRRIGATION	72-4054		HANNAH C ROVETTO FAMILY TRUST
	13N	18E	3	NWNESW		0.5	12.5	IRRIGATION, MITIGATION, STOCKWATER	72-4174A		CHRISTOPHER W JAMES TRUST
									72-4174C		FIRSTFRUITS FOUNDATION
									72-4174D		UNITED STATES OF AMERICA ACTING THROUGH
	11N	18E	22	NESW	5	0.4	1	DOMESTIC, IRRIGATION	72-2139		UNITED STATES OF AMERICA ACTING THROUGH
	13N	18E	3	SENWSE		0.5	12.5	IRRIGATION, MITIGATION, STOCKWATER	72-4174A	Rediversion	CHRISTOPHER W JAMES TRUST
									72-4174C	Rediversion	FIRSTFRUITS FOUNDATION
									72-4174D	Rediversion	UNITED STATES OF AMERICA ACTING THROUGH
	12N	18E	36	NWNW	2	0.74	37	IRRIGATION	72-7398		LEUZINGER, DOYLE; LEUZINGER, JUDI
	12N	18E	36	NENWNW	2	0.84	50	IRRIGATION	72-4048B		LEUZINGER, DOYLE; LEUZINGER, JUDI
	12N	18E	36	SESWNW	3	0.16	8	IRRIGATION	72-4048A		HUTCHENS, MARGARET
	14N	19E	17	NWNW		2.49	120	DOMESTIC, IRRIGATION, STOCKWATER	72-7565		EVERETT P ENZENAUER FAMILY TRUST
	14N	19E	32	NENWNW		0.38		MUNICIPAL	72-7167		CITY OF CHALLIS
	14N	19E	32	SWSENW		2.73		MUNICIPAL	72-7117		CITY OF CHALLIS
	14N	19E	32	SWNENW		2.73		MUNICIPAL	72-7117		CITY OF CHALLIS
	14N	19E	17	NENE		0.16	8	IRRIGATION	72-7448		STUART, ELAINE; STUART, JERRY S; STUART, TAB J
	13N	19E	28	NWSW	8	0.15	5.1	DOMESTIC, IRRIGATION, STOCKWATER	72-7456		DMOCHOWSKI, CYNTHIA A; DMOCHOWSKI, JOHN E
									72-7550		HICKS, ANN C; HICKS, MARK; NORTON, ROBERT L; NORTON, SUSAN P
	13N	19E	28	SWNW		0.5	25	IRRIGATION	72-7547		ROSKELLEY, MICKY
	13N	19E	21	NESW	6	0.22	15	DOMESTIC, IRRIGATION	72-7571		CUTLER, HELEN A
									72-7430		QUIRK, CINDY M; QUIRK, JAMES G
	13N	19E	21	NESW	6	0.13	10	IRRIGATION	72-7112		CUTLER, HELEN A
	13N	19E	16	NWSWSE	6	0.2	10	IRRIGATION	72-7048		MC DOWELL, LARRY L; MC DOWELL, PHYLLIS W
	14N	19E	9	SWNWNE		0.07	5.5	DOMESTIC, IRRIGATION	72-7272		GAMMACHE, ANTHONY D; GAMMACHE, WILLIAM T
	13N	19E	28	SWNWNE	4	0.24	10	DOMESTIC, IRRIGATION	72-7432C		DIZES, ROBERT J
									72-7432D		EASTER, DAVID A
	14N	19E	33	SWSENE		2.73		MUNICIPAL	72-7117		CITY OF CHALLIS
	14N	19E	33	NENE		2.23	45	DOMESTIC, IRRIGATION, MUNICIPAL	72-7450, 72-7558		ROUND VALLEY ACRES WATER ASSN INC
	14N	19E	28	SESE		0.88		MUNICIPAL	72-7558		ROUND VALLEY ACRES WATER ASSN INC
	14N	19E	10	NWNW		0.23	8.5	DOMESTIC, IRRIGATION	72-7561		PHILLIPS, BETTE Y; PHILLIPS, KENNETH C
									72-7540		SIMPSON, DEBORAH; SIMPSON, WAYNE

ATTACHMENT B

POINTS OF DIVERSION IN WATER RESOURCES ADMINISTRATIVE BASIN 72 AFFECTED BY THIS ORDER

WATER SOURCE NAME	TOWNSHIP	RANGE	SECT.	QQQ	GOV. LOT NUMBER	TOTAL DIVERSION RATE (CFS)	TOTAL IRRIGATED ACRES	WATER USES	WATER RIGHT NUMBER(S)	DIVERSION TYPE	OWNER(S)
GROUND WATER	14N	19E	10	SWSW		0.2	10	IRRIGATION	72-7533		ENZENAUER, EVERETT P; ENZENAUER, MARY E
	13N	19E	3	SESW		3	175	FIRE PROTECTION, IRRIGATION, STOCKWATER	72-7528		DUNFEE LAND CO LP
	14N	19E	27	SWSESE		0.13	10	DOMESTIC, IRRIGATION, STOCKWATER	72-7263		SAVAGE, ROBERT N
	14N	19E	3	NENE	1	0.05	7	DOMESTIC, IRRIGATION, STOCKWATER	72-7546		LATIMER, ALLICYN; LATIMER, JACK
	13N	19E	2	SWSE		0.11	6.8	DOMESTIC, IRRIGATION, STOCKWATER	72-7436		GRIFFITH, CHARLES; GRIFFITH, NADINE
									72-7446		SCHNABEL, ROBERT; SCHNABEL, SHAWNA
	14N	19E	25	SWSW		1.5	75	IRRIGATION	72-7543, 72-7554		NORTHWEST FARM CREDIT SERVICES FLCA; STARK, BRENDA; STARK, MARK
	14N	19E	25	SESE		0.62	50	IRRIGATION	72-7560		STARK, BRENDA; STARK, MARK
	15N	20E	9	SWSW	5	0.9	45	IRRIGATION	72-7536		SANTEE JR, GEORGE E
	15N	20E	9	NWSW	5	0.9	45	IRRIGATION	72-7536		SANTEE JR, GEORGE E
	16N	20E	28	SESWSW	9	12.65	1060	IRRIGATION, STOCKWATER	72-10171, 72-4069, 72-4228, 72-7383		DOWTON, KAREN A; DOWTON, SYDNEY L
	13N	18E	3	NWNESW		0.5	12.5	IRRIGATION, MITIGATION, STOCKWATER	72-4174A	Injection	CHRISTOPHER W JAMES TRUST
									72-4174C	Injection	FIRSTFRUITS FOUNDATION
									72-4174D	Injection	UNITED STATES OF AMERICA ACTING THROUGH
	11N	18E	14	NESENW	4	1.2	120	IRRIGATION, STOCKWATER	72-4089, 72-7170		HIGH MOUNTAIN RANCHES LTD PARTNERSHIP
	11N	17E	25	NWNWNE		0.33		MUNICIPAL	72-16687		CITY OF CLAYTON
HANNAH SLOUGH	14N	19E	35	SENWNW		1	87	IRRIGATION	72-4044		BUTTS, DONNA L; BUTTS, THOMAS A
HERD CREEK	10N	18E	35	SESWNE		0.4	10.4	IRRIGATION	72-190		BAKER, CHERYL K; BAKER, RICHARD DOUGLAS
	10N	18E	35	SESWNE		0.8		FISH PROPAGATION	72-10514		STATE OF IDAHO
	10N	18E	35	NESESE		0.8		FISH PROPAGATION	72-10513		STATE OF IDAHO
	10N	18E	35	NESESE		0.4	10.4	IRRIGATION	72-190		BAKER, CHERYL K; BAKER, RICHARD DOUGLAS
	09N	19E	18	SESESE		5.8	178	IRRIGATION, STOCKWATER	72-16275, 72-218		BENNETTS, JAMES R; BENNETTS, JO ANN
	09N	19E	18	SESE		0.71		FISH PROPAGATION	72-7485		STATE OF IDAHO
	09N	19E	18	NWNESE		5.8	178	IRRIGATION, STOCKWATER	72-16275, 72-218		BENNETTS, JAMES R; BENNETTS, JO ANN
HOLMAN CREEK	11N	16E	25	NWSW	9	0.3		ADMINISTRATIVE	72-10970		UNITED STATES OF AMERICA ACTING THROUGH
JOHN GULCH CREEK	14N	18E	36	NENWSE		0.16	94	IRRIGATION	72-11763		SHANNON, MICHAEL D
JORDAN CREEK	13N	15E	32	NWSW		2		MINING	72-4053		MOON, EUGENE DURELL
	13N	15E	32	SWNW		2		MINING	72-4053		MOON, EUGENE DURELL
	13N	15E	32	SESW		2		MINING	72-4053		MOON, EUGENE DURELL
	13N	15E	32	NESW		4		MINING	72-4053		MOON, EUGENE DURELL
	13N	15E	32	SENW		2		MINING	72-4053		MOON, EUGENE DURELL
	13N	15E	29	SESW		2		MINING	72-4053		MOON, EUGENE DURELL
	13N	15E	20	SESW		7.36		DIVERSION TO STORAGE, MINING FROM STORAGE, MINING STORAGE	72-7511		HECLA MINING CO
	13N	15E	20	SESW		4.45		MINING	72-7049		HECLA MINING COMPANY
	12N	15E	5	SENW		2		MINING	72-4053		MOON, EUGENE DURELL
	12N	15E	5	NENW		2		MINING	72-4053		MOON, EUGENE DURELL
	13N	15E	29	SWSE		2		MINING	72-4053		MOON, EUGENE DURELL
	13N	15E	29	NWSE		2		MINING	72-4053		MOON, EUGENE DURELL
	12N	15E	5	SWSE		2		MINING	72-4053		MOON, EUGENE DURELL
	12N	15E	5	NWSE		2		MINING	72-4053		MOON, EUGENE DURELL
	12N	15E	8	NESWSE		0.6		AESTHETIC	72-7386		YANKEE FORK GOLD DREDGE ASSN
KINNIKINIC CREEK	11N	17E	13	SENWSW		10.21		DOMESTIC, INDUSTRIAL, POWER, MUNICIPAL	72-4075		CITY OF CLAYTON
									72-4116		UNITED STATES OF AMERICA ACTING THROUGH
									72-2069		VERSALLES REAL ESTATE CORP
	11N	17E	13	SESWNW		10		INDUSTRIAL, POWER	72-2068		VERSALLES REAL ESTATE CORP
LAKE CREEK	09N	19E	16	SENESW		1.08	54	IRRIGATION	72-7066		BENNETTS, JAMES R; BENNETTS, JO ANN
LAST CHANCE CREEK	10N	16E	17	NWNESW		0.53	8.5	DOMESTIC, IRRIGATION	72-4224D		CARMEN M ROMANOWSKI TRUST; THOMAS A ROMANOWSKI TRUST
									72-4224C		COLLINS, CAROL M; COLLINS, WHITNEY
LIME CREEK	12N	20E	1	NWNW	4	0.78		WILDLIFE	72-7532		DRAZNIN, NANCY J; NAGY, KEN E
LITTLE BOULDER CREEK	09N	17E	22	SWNENW		0.4	7.7	IRRIGATION	72-10424		RYAN, KENNETH C
	09N	17E	22	SWNENW		0.52	14.2	IRRIGATION, STOCKWATER	72-10423		RYAN, KENNETH C
	09N	17E	22	SENENW		0.52	14.2	IRRIGATION, STOCKWATER	72-10423		RYAN, KENNETH C
LITTLE WICKIUP CREEK	09N	17E	33	NWSWSE		0.18	6.1	IRRIGATION	72-219A		LITTLE WICKIUP RANCH LLC
LIVINGSTON CREEK	10N	16E	17	NWNWSE		0.58	8	DOMESTIC, IRRIGATION	72-4224A		COLLINS, CAROL M; COLLINS, WHITNEY
LYON CREEK	12N	18E	34	SESENE		2.5	64.2	IRRIGATION	72-244A, 72-245		HIGH MOUNTAIN RANCHES LTD PARTNERSHIP
	12N	18E	35	SWSWNW		2.5	64.2	IRRIGATION	72-244A, 72-245		HIGH MOUNTAIN RANCHES LTD PARTNERSHIP
	12N	18E	35	SENWSE		3.72	164	IRRIGATION	72-246, 72-247		HIGH MOUNTAIN RANCHES LTD PARTNERSHIP
MC DONALD CREEK	09N	16E	3	SENENE	1	0.2	25.8	IRRIGATION	72-191		BAKER, CHERYL K; BAKER, RICHARD DOUGLAS
MILL CREEK	14N	18E	28	NWSWSW		0.35	19.5	IRRIGATION	72-10130A, 72-10130B		KINGSTON, DAVID O
	14N	18E	14	SWNWSE		1	12.4	IRRIGATION	72-28		WREN, DOROTHY M

ATTACHMENT B

POINTS OF DIVERSION IN WATER RESOURCES ADMINISTRATIVE BASIN 72 AFFECTED BY THIS ORDER

WATER SOURCE NAME	TOWNSHIP	RANGE	SECT.	QQQ	GOV. LOT NUMBER	TOTAL DIVERSION RATE (CFS)	TOTAL IRRIGATED ACRES	WATER USES	WATER RIGHT NUMBER(S)	DIVERSION TYPE	OWNER(S)
MORGAN CREEK	17N	19E	32	NWSWNW		9.27	810	IRRIGATION	72-174		JONES, TUDDIE
									72-16108, 72-171, 72-172, 72-173		JONES, TUDDIE; JONES, VERL
	17N	19E	29	NWSWSW		9.27	810	IRRIGATION	72-174		JONES, TUDDIE
									72-16108, 72-171, 72-172, 72-173		JONES, TUDDIE; JONES, VERL
	17N	19E	20	SESESW		9.27	810	IRRIGATION	72-174		JONES, TUDDIE
									72-16108, 72-171, 72-172, 72-173		JONES, TUDDIE; JONES, VERL
	15N	19E	14	SENWSW		2.12	70	IRRIGATION	72-10413A, 72-16107		JONES, TUDDIE; JONES, VERL
	15N	19E	14	SENWSW		1.2	35	IRRIGATION	72-10412A		JONES, TUDDIE; JONES, VERL
	15N	19E	23	SWNWNE		1.31	51	IRRIGATION	72-10163		HAWKINS, GERALD D; HAWKINS, PATRICIA M
	15N	19E	23	SWNWNE		3.32	105	IRRIGATION	72-10412A, 72-10413A, 72-16107		JONES, TUDDIE; JONES, VERL
	15N	19E	23	SWNWNE		1.2	102	IRRIGATION	72-161, 72-162		HAWKINS, GERALD D; HAWKINS, PATRICIA M
	15N	19E	24	NESWSW	7	12.21	154.2	IRRIGATION, STOCKWATER	72-4177		HUGHES, DELBERT M; HUGHES, DONNA LENOR
	15N	19E	32	SWSENE		3.93	201.2	IRRIGATION	72-158A, 72-159A, 72-160A, 72-16278		HAWKINS, TINA WEEKS
	15N	19E	23	NENESE		16.03	592.5	IRRIGATION, STOCKWATER	72-147, 72-148, 72-4177		HUGHES, DELBERT M; HUGHES, DONNA LENOR
									72-149, 72-150, 72-16273		THORNOCK, NYLE J; THORNOCK, SHIRLEY ANN
PAT HUGHES CREEK	11N	16E	11	SENESW		20.89		INDUSTRIAL, INDUSTRIAL FROM STORAGE, INDUSTRIAL STORAGE	72-7193		THOMPSON CREEK MINING CO
PATS CREEK	15N	18E	33	SWSESW		0.23	27	DOMESTIC, IRRIGATION, STOCKWATER	72-10044B, 72-7431		BURCHILL, R RICHARD; BURCHILL, RUTH E
	14N	18E	4	SENENW	7	0.5	3.6	IRRIGATION	72-16693		RANKIN, STEVE
PEACH CREEK	11N	15E	25	NWNENW		1.79	49.8	IRRIGATION	72-4052B		BAIRD, GLORIA
									72-4052A		KIMBLE, GARY; KIMBLE, SANDRA M
									72-4052C		WOOD RIVER LAND TRUST CO
	11N	15E	25	NWSENW		0.54	15	IRRIGATION	72-4052B		BAIRD, GLORIA
									72-4052C		WOOD RIVER LAND TRUST CO
PHILPS SLOUGH	14N	19E	14	NWNWSW		12	153.6	IRRIGATION	72-10187		BITTON, DEBRA A; BITTON, JEFFREY M
									72-10069A		ESTATE OF GERALD D GREEN
									72-10069B		GREEN, JAN; GREEN, RONALD CLYDE
	14N	19E	14	NWNWSW		16.14	272.1	IRRIGATION	72-10189		PHILPS, CHERYL; PHILPS, RICK
PHILPS SPRINGS	14N	19E	14	NWSENW		16.14	272.1	IRRIGATION	72-10189		PHILPS, CHERYL; PHILPS, RICK
	14N	19E	14	NWSENW		6	83.7	IRRIGATION	72-10187		BITTON, DEBRA A; BITTON, JEFFREY M
PINE CREEK	09N	18E	5	SWNW		0.83	27.8	IRRIGATION	72-201A, 72-201E		BAKER, DAVID WAYNE ; BAKER, MELODIE L
	09N	18E	5	NENWSW		0.27	8.8	IRRIGATION	72-201E		BAKER, DAVID WAYNE ; BAKER, MELODIE L
	09N	18E	5	NENWSW		1.04	34.8	IRRIGATION, STOCKWATER	72-201H		BAKER, DAVID WAYNE ; BAKER, MELODIE L
									72-201J		GUFFY, LINDA J; GUFFY, LYLE
	09N	18E	5	SESWNW		1.65	57.7	IRRIGATION, STOCKWATER	72-201B		BAKER, D WAYNE; BAKER, MELODIE L
									72-201A, 72-201H		BAKER, DAVID WAYNE ; BAKER, MELODIE L
									72-201J		GUFFY, LINDA J; GUFFY, LYLE
	09N	18E	5	NESWNW		0.66	21.8	IRRIGATION, STOCKWATER	72-16652		SHOSHONE BANNOCK TRIBES
	09N	18E	5	SENWSW		0.66	21.8	IRRIGATION, STOCKWATER	72-16652		SHOSHONE BANNOCK TRIBES
PREACHERS COVE CREEK	12N	15E	20	SESENE		0.28	14	IRRIGATION	72-7140		US ANTIMONY CORP
RAMEY CREEK	12N	15E	33	SENWSW		0.4		DOMESTIC, STOCKWATER	72-4012		ALEXANDER, JAMES; ALEXANDER, WILMA
									72-4008		BROWNING, BARBARA; BROWNING, CARL; HENSCHEID, DELORES; HENSCHEID, LEO
									72-10001		CRANDLEMIRE, ROGER C
									72-4011		DEAN, IRIS; DEAN, WALTER
									72-4015		FRAHM, JAMES A; MC LAUGHLIN, ANN L; STRANGO, ARLENE M
									72-4009		GOODHUE, PAMELA JEAN; HORALEK, DIANA LYNN; WINKLE, MICHAEL ANTON; WINKLE, THERESA MARIE
									72-10003		HANSON, DEANNA S
									72-10024		HULL, WILLETT KAY
									72-10366		MEST, DONALD D; MEST, JUDITH L
									72-10021		SLATER, ARCHIE V; SLATER, MILDRED M
ROAD CREEK	10N	18E	24	NENWNE		0.31	15.4	IRRIGATION, STOCKWATER	72-176E		GOICOECHEA, JERRY J; GOICOECHEA, JUDITH K
									72-176L		GRISWOLD, JUDY A HALL; GRISWOLD, ROBERT G
									72-176C, 72-176F		LOYND, LAVON D
	10N	19E	20	SENWNE		1.88	30.4	IRRIGATION	72-10089		BRADSHAW, KENNETH; BRADSHAW, LETA F

ATTACHMENT B

POINTS OF DIVERSION IN WATER RESOURCES ADMINISTRATIVE BASIN 72 AFFECTED BY THIS ORDER

WATER SOURCE NAME	TOWNSHIP	RANGE	SECT	QQQ	GOV. LOT NUMBER	TOTAL DIVERSION RATE (CFS)	TOTAL IRRIGATED ACRES	WATER USES	WATER RIGHT NUMBER(S)	DIVERSION TYPE	OWNER(S)
SALMON RIVER	16N	20E	34	NWNESE	5	12.23	795	IRRIGATION, STOCKWATER	72-10171, 72-4228, 72-7383		DOWTON, KAREN A; DOWTON, SYDNEY L
	11N	16E	25	SESE	6	0.31	6	IRRIGATION	72-10488		THOMPSON CREEK MINING CO
	11N	16E	26	SENE	7	0.8		FISH PROPAGATION	72-7490		STATE OF IDAHO
	11N	17E	28	NENESW	3	4.48	74.6	IRRIGATION	72-16655		HERRICK, GERALD D; HERRICK, KATHRYN S
									72-16654		MC GOWAN, BECKY J; MC GOWAN, THOMAS V
	11N	17E	27	NESW	9	0.79	11	IRRIGATION	72-135		THOMPSON CREEK MINING CO
	11N	18E	14	SENW	5	0.8		FISH PROPAGATION	72-10512		STATE OF IDAHO
	11N	18E	14	NESENW	4	1.2	120	IRRIGATION, STOCKWATER	72-4089, 72-7170		HIGH MOUNTAIN RANCHES LTD PARTNERSHIP
	12N	18E	36	NENWSW	4	0.24	10.1	IRRIGATION, STOCKWATER	72-4048A		HUTCHENS, MARGARET
									72-4169		KNOX, LAWANA G; KNOX, WILLIAM L
	12N	18E	25	NESESW	8	0.2	5.3	IRRIGATION	72-7072		LEUZINGER, CLARENCE
	12N	19E	19	SWNW	3	0.8		FISH PROPAGATION	72-7484		STATE OF IDAHO
	12N	19E	19	SWSWNW	3	2.56	19	IRRIGATION	72-4079		PETERSEN RANCH TRUST
	12N	19E	19	NESWSW	7	6	47.4	IRRIGATION	72-4083		CUTLER, HOWARD R; CUTLER, ZELLA M
	12N	19E	7	SWNE	5	0.8		FISH PROPAGATION	72-7491		STATE OF IDAHO
	13N	19E	28	NWSW	8	0.24	6.2	IRRIGATION, STOCKWATER	72-7455		RODGERS, KENNETH J; RODGERS, WENDY A
									72-7457, 72-7456		ROSENKRANCE, DAVID P; ROSENKRANCE, SANDRA S
	13N	19E	21	SWSE		0.8		FISH PROPAGATION	72-10508		STATE OF IDAHO
	13N	19E	16	SWNE		0.8		FISH PROPAGATION	72-10506		STATE OF IDAHO
	13N	19E	16	SWSE	6	0.8		FISH PROPAGATION	72-7493		STATE OF IDAHO
	13N	19E	15	NWNW		0.8		FISH PROPAGATION	72-10505		STATE OF IDAHO
	15N	19E	35	NWNW	1	0.52		FISH PROPAGATION	72-7482		STATE OF IDAHO
	15N	19E	35	NWSW		0.8		FISH PROPAGATION	72-7484		STATE OF IDAHO
	15N	19E	26	SESWSW	7	7.19	78	IRRIGATION	72-4133		HUTCHISON, RALPH W
	14N	19E	35	SWSESW	9	1.11	14	IRRIGATION	72-4192B		HUNT, RYAN N
	14N	19E	2	SESESW	11	2	72.6	IRRIGATION	72-10150		HENDERSON, ALAN; HENDERSON, HARRIET
	14N	19E	35	NWNWNE	2	1	87	IRRIGATION	72-4043		BUTTS, DONNA L; BUTTS, THOMAS A
	13N	19E	12	NWSWNE		6.19	90.4	IRRIGATION	72-4192A	Injection	HUNT, RYAN N
	15N	19E	25	SESWNW	4	19.33	300.4	IRRIGATION, STOCKWATER	72-4028, 72-4029		HUGHES, DELBERT M; HUGHES, DONNA LENOR
									72-10306		SANTEE JR, GEORGE E
									72-4031		THORNOCK, NYLE J; THORNOCK, SHIRLEY ANN
	15N	19E	13	SESESE	3	1	21.5	IRRIGATION	72-4153		CASEY, MARGARET C BREMER
	15N	19E	24	NENENE	1	1	21.5	IRRIGATION	72-4153		CASEY, MARGARET C BREMER
	15N	20E	3	SESESW	10	0.48	19.5	IRRIGATION	72-7077		BAUCHMAN, LYNDELLA A; BAUCHMAN, STEPHEN G
	16N	20E	34	SWNESE	2	0.35	17.7	IRRIGATION	72-7506		DOWTON, KAREN A; DOWTON, SYDNEY L
	12N	19E	7	NWNESE	6	2.61	28	IRRIGATION	72-4076		PETERSEN RANCH TRUST
	11N	16E	25	NESESE	5	20.89		INDUSTRIAL, INDUSTRIAL FROM STORAGE, INDUSTRIAL STORAGE	72-7193		THOMPSON CREEK MINING CO
	11N	16E	26	SENE	7	0.3		ADMINISTRATIVE	72-10969		UNITED STATES OF AMERICA ACTING THROUGH
	15N	20E	3	NWSENE	6	13.2	2560.5	IRRIGATION	72-16498A, 72-16498B, 72-16498C, 72-16498D, 72-2136, 72-2302		PARKINSON FOUNDATION SEED FARM

ATTACHMENT B

POINTS OF DIVERSION IN WATER RESOURCES ADMINISTRATIVE BASIN 72 AFFECTED BY THIS ORDER

WATER SOURCE NAME	TOWNSHIP	RANGE	SECT.	QQQ	GOV. LOT NUMBER	TOTAL DIVERSION RATE (CFS)	TOTAL IRRIGATED ACRES	WATER USES	WATER RIGHT NUMBER(S)	DIVERSION TYPE	OWNER(s)
SALMON RIVER	13N	19E	32	NWSWNE	5	228.59	33175.2	IRRIGATION, FISH PROPAGATION	72-10324, 72-10325, 72-11740, 72-16831, 72-2076A, 72-2076B, 72-7051, 72-7269		CHALLIS IRRIGATION CO
									72-184, 72-238, 72-4010, 72-4020		CHALLIS IRRIGATION COMPANY INC
									72-10120, 72-185A		CHIVERS, GARTH T; CHIVERS, GLENIS M
									72-4192A		HUNT, RYAN N
									72-185B		MALONE, HELEN P; MALONE, TED L
									72-16630		ROJOEMCO
									72-10235, 72-4192C		SCHOWENGERDT, CHRISTINE E; SCHOWENGERDT, RICHARD W
									72-7492		STATE OF IDAHO
									72-186A, 72-187B		SULLIVAN, JOE; SULLIVAN, TONI K
									72-186B		WINTER, FRED M; WINTER, KATHERINE K
	12N	19E	19	SWSESW	8	1.3	25	IRRIGATION, FISH PROPAGATION	72-2091A		ANDERSEN, JOSEPH N
									72-7483		STATE OF IDAHO
	11N	18E	14	NENWSW	7	5.4	135	IRRIGATION	72-16605		HIGH MOUNTAIN RANCHES LTD PARTNERSHIP
									72-16606		UNITED STATES OF AMERICA ACTING THROUGH
	11N	17E	30	NESWSE	9	0.25	12.3	IRRIGATION	72-10103		ENDERLIN, SHARON ARLENE
	11N	17E	29	SWNW	7	0.15	26	IRRIGATION	72-7076		UNITED STATES OF AMERICA ACTING THROUGH
	13N	19E	16	SWSWSE	6	263.25	7905.7	IRRIGATION, STOCKWATER	72-4144C, 72-4144D, 72-7097, 72-7435		CHESTER, JOE D; CHESTER, NANCY L
									72-10167		CUTLER, CHERYL LAVERTY
									72-10480, 72-10481, 72-10482		GINI DITCH CO INC
									72-16279A, 72-16279B, 72-16611, 72-16612, 72-16613, 72-16615, 72-16616, 72-4055A, 72-4080AB, 72-4080B, 72-4080C, 72-4080E, 72-4080G, 72-4080J, 72-4080K, 72-4080L, 72-4080M, 72-4080N, 72-4080P, 72-4080Q, 72-4080S, 72-4080T, 72-4080V, 72-4080X		JOSE DITCH CO INC
									72-10086A, 72-4144A		LAVERTY, GLADYS; LAVERTY, RAY
									72-10086B		UNITED STATES OF AMERICA ACTING THROUGH
									72-4152		VAN PELT, CINDY; VAN PELT, KURT W
	15N	19E	26	NENESW	3	15.47	446.6	IRRIGATION, STOCKWATER, FISH PROPAGATION	72-151A, 72-151C, 72-151D, 72-152A, 72-152C, 72-4025, 72-7055A		DUNFEE FAMILY TRUST
									72-7495		STATE OF IDAHO
									72-4032, 72-4033, 72-4034		THORNOCK, NYLE J; THORNOCK, SHIRLEY ANN
									72-152D, 72-7055B		UNITED STATES OF AMERICA ACTING THROUGH
SILVER CREEK	11N	15E	4	SWNWNW		5		RECREATION, RECREATION STORAGE	72-7403		J R SIMPLOT CO
SINK CREEK	11N	18E	10	NWSWNE		0.9	45	IRRIGATION, STOCKWATER	72-4090		HIGH MOUNTAIN RANCHES LTD PARTNERSHIP
SLATE CREEK	10N	16E	29	SWNWNW		0.74	7	IRRIGATION	72-16546A		DU PONT, WILLIS
	10N	16E	8	SWNESE		1.26	12	IRRIGATION	72-16546B		DU PONT, WILLIS

ATTACHMENT B

POINTS OF DIVERSION IN WATER RESOURCES ADMINISTRATIVE BASIN 72 AFFECTED BY THIS ORDER

WATER SOURCE NAME	TOWNSHIP	RANGE	SECT.	QQQ	GOV. LOT NUMBER	TOTAL DIVERSION RATE (CFS)	TOTAL IRRIGATED ACRES	WATER USES	WATER RIGHT NUMBER(S)	DIVERSION TYPE	OWNER(S)
SPRING	13N	15E	29	NESW		0.33		INDUSTRIAL	72-7115, 72-7116		HECLA MINING COMPANY
	08N	17E	32	NESWNW		0.4	4.5	DOMESTIC, IRRIGATION	72-4130		DOWTON, KAREN A; LEUZINGER, GARY; LEUZINGER, TIMOTHY
	14N	17E	27	NWNESW		0.02	136.7	DOMESTIC, IRRIGATION	72-10250		GREEN, ROBERTA H
	13N	18E	10	NWSWSE		0.04	10	DOMESTIC, IRRIGATION	72-7539		COLE, DALE; COLE, MYLES
									72-7509		GUERRERO, MELISSA E; GUERRERO, ROLF J
	14N	18E	3	SESWNE		0.08	22	IRRIGATION, STOCKWATER	72-16563		CHALLIS, JOHN R; CHALLIS, PATRICIA W
									72-10032		WEGNER, ROBIN J
	15N	19E	14	SWSESW		0.73	9.1	IRRIGATION	72-4189		JONES, TUDDIE; JONES, VERL
	11N	16E	4	SENWSE		20.89		INDUSTRIAL, INDUSTRIAL FROM STORAGE, INDUSTRIAL STORAGE	72-7193		THOMPSON CREEK MINING CO
	11N	16E	4	SENWSE		20.89		INDUSTRIAL, INDUSTRIAL FROM STORAGE, INDUSTRIAL STORAGE	72-7193		THOMPSON CREEK MINING CO
	14N	18E	12	NWNENW		0.5	40	IRRIGATION	72-4106		MEYER, JUDITH; MEYER, KEVIN
	13N	15E	29	NWNESW		14.72		DIVERSION TO STORAGE, MINING FROM STORAGE, MINING STORAGE	72-7511		HECLA MINING CO
	15N	18E	33	SESESW		0.23	27	DOMESTIC, IRRIGATION, STOCKWATER	72-10044B, 72-7431		BURCHILL, R RICHARD; BURCHILL, RUTH E
	13N	18E	10	SESWNE		0.14	15	DOMESTIC, IRRIGATION, STOCKWATER	72-4117		GUERRERO, MELISSA E; GUERRERO, ROLF J
	13N	18E	10	NENWSE		0.14	15	DOMESTIC, IRRIGATION, STOCKWATER	72-4117		GUERRERO, MELISSA E; GUERRERO, ROLF J
	13N	18E	10	SWNESE		0.14	15	DOMESTIC, IRRIGATION, STOCKWATER	72-4117		GUERRERO, MELISSA E; GUERRERO, ROLF J
	14N	19E	10	NWSESW		2.4	69	IRRIGATION	72-2134		PHILPS, CHERYL; PHILPS, RICK
	14N	19E	15	NESWSE		4	164	IRRIGATION	72-4139, 72-5		THE DANIEL J MAHONEY JR LIFETIME TRUST II
	14N	19E	15	SENWSE		2.4	69	IRRIGATION	72-2134		PHILPS, CHERYL; PHILPS, RICK
	14N	19E	15	SESWSE		0.24	6	IRRIGATION	72-4140		THE DANIEL J MAHONEY JR LIFETIME TRUST II
	14N	19E	23	NWNWNW		1.14	108.2	IRRIGATION, STOCKWATER	72-4167A		THE DANIEL J MAHONEY JR LIFETIME TRUST II
	14N	19E	23	NWNWNW		6	216.4	IRRIGATION	72-4138B		THE DANIEL J MAHONEY JR LIFETIME TRUST II
	14N	19E	23	NENENW		6.78	324.6	IRRIGATION	72-4135A, 72-4138B		THE DANIEL J MAHONEY JR LIFETIME TRUST II
	12N	20E	10	SWNW		6.98		FISH PROPAGATION	72-7209		INGRAM, TIMOTHY A
	12N	20E	25	SWNWSW		0.31		DOMESTIC, STOCKWATER	72-10393		MOUNTAIN SPRINGS RANCH
	12N	20E	25	SWNESW		0.31		DOMESTIC, STOCKWATER	72-10393		MOUNTAIN SPRINGS RANCH
SPUD CREEK	11N	18E	33	NWSESW		1.5	21.4	IRRIGATION	72-4073		ST CLAIR, ROBERT C
	11N	18E	33	NWSESW		1.5	21.4	IRRIGATION	72-4073		ST CLAIR, ROBERT C
	11N	18E	33	SENWSE		1.5	21.4	IRRIGATION	72-4073		ST CLAIR, ROBERT C
	11N	18E	33	NENWSE		1.5	21.4	IRRIGATION	72-4073		ST CLAIR, ROBERT C
	11N	18E	33	SENWSE		1.5	21.4	IRRIGATION	72-4073		ST CLAIR, ROBERT C
	11N	18E	33	NENWSE		1.5	21.4	IRRIGATION	72-4073		ST CLAIR, ROBERT C
SQUAW CREEK	11N	17E	8	SESENE		1.71	23.4	IRRIGATION	72-137		THOMPSON CREEK MINING CO
	11N	17E	8	NENESE		1.71	23.4	IRRIGATION	72-137		THOMPSON CREEK MINING CO
	11N	17E	16	SWNESW		2	44	IRRIGATION	72-133		THOMPSON CREEK MINING CO
	11N	17E	21	SWSE		4.5		FISH PROPAGATION	72-7549		STATE OF IDAHO
	11N	17E	28	NENWNE		0.27	7.4	IRRIGATION	72-16641, 72-16643		MAY, PAUL L; MAY, SHARON L
	11N	17E	21	NESWSE		2.59	36	IRRIGATION	72-136		THOMPSON CREEK MINING CO
	11N	17E	28	NENWNE		9.27	303.9	IRRIGATION	72-134B, 72-16497B		BERLAGE, FRANK R; FRANK R BERLAGE LIVING TRUST
									72-16657, 72-16659		HERRICK, GERALD D; HERRICK, KATHRYN S
									72-16656, 72-16658		MC GOWAN, BECKY J; MC GOWAN, THOMAS V
	11N	17E	28	SWNENE		9.27	303.9	IRRIGATION	72-134B, 72-16497B		BERLAGE, FRANK R; FRANK R BERLAGE LIVING TRUST
									72-16657, 72-16659		HERRICK, GERALD D; HERRICK, KATHRYN S
									72-16656, 72-16658		MC GOWAN, BECKY J; MC GOWAN, THOMAS V
	11N	17E	28	SWNENE		0.27	7.4	IRRIGATION	72-16641, 72-16643		MAY, PAUL L; MAY, SHARON L
SULLIVAN CREEK	11N	17E	27	SWSWNE		2.24	26.2	DOMESTIC, IRRIGATION	72-2061		HARDING, KATHLEEN D; SHANNON, ANNE
	11N	17E	27	NENWSE		2.24	26.2	DOMESTIC, IRRIGATION	72-2061		HARDING, KATHLEEN D; SHANNON, ANNE
	11N	17E	27	SENWSE		2.24	26.2	DOMESTIC, IRRIGATION	72-2061		HARDING, KATHLEEN D; SHANNON, ANNE
SULLIVAN HOT SPRINGS	11N	17E	27	SESENW	7	2.24	26.2	DOMESTIC, IRRIGATION	72-2061		HARDING, KATHLEEN D; SHANNON, ANNE
SWIFT GULCH CREEK	12N	15E	3	NWSESW		1		DOMESTIC, FIRE PROTECTION, INDUSTRIAL	72-7423		BARRETT, R M

ATTACHMENT B

POINTS OF DIVERSION IN WATER RESOURCES ADMINISTRATIVE BASIN 72 AFFECTED BY THIS ORDER

WATER SOURCE NAME	TOWNSHIP	RANGE	SECT.	QQQ	GOV. LOT NUMBER	TOTAL DIVERSION RATE (CFS)	TOTAL IRRIGATED ACRES	WATER USES	WATER RIGHT NUMBER(S)	DIVERSION TYPE	OWNER(s)
TEWALT SLOUGH	14N	19E	23	SESESW		0.49	136.8	IRRIGATION, STOCKWATER	72-49		THE DANIEL J MAHONEY JR LIFETIME TRUST II
	14N	19E	23	SWSWNE	3	2.84	167.3	IRRIGATION	72-4027		THE DANIEL J MAHONEY JR LIFETIME TRUST II
THOMPSON CREEK	11N	16E	25	NESENE		0.82	24	IRRIGATION	72-4159A		ELGAN, CLARELYN; ELGAN, DOUGLAS L
									72-7501		HUTCHISON, JOHN D; HUTCHISON, PATRICIA M
									72-4159F		THOMPSON CREEK MINING CO
									72-4159D		TURNER, ROBERT E; TURNER, SANDRA L
TREON CREEK	11N	15E	25	SWNESE		0.35		DOMESTIC, MINING	72-7518		ARMOUR, SAMUEL F
									72-7418		ELKHORN PLACER ASSN
									72-2136B		FULLER, CLYDE; ROBERTS, CLEO
									72-7098		TREON CREEK WATER USERS
UNNAMED LAKES	14N	17E	5	SESESW			95.4	IRRIGATION FROM STORAGE, IRRIGATION STORAGE	72-4000B	Injection	DALE, LYNDA L; URBAN, DAN J
									72-4000A	Injection	THOMAS, MIKE
	14N	17E	5	SESESW			95.4	IRRIGATION FROM STORAGE, IRRIGATION STORAGE	72-4000B		DALE, LYNDA L; URBAN, DAN J
									72-4000A		THOMAS, MIKE
	14N	18E	6	NESENW			95.4	IRRIGATION FROM STORAGE, IRRIGATION STORAGE	72-4000B	Rediversion	DALE, LYNDA L; URBAN, DAN J
									72-4000A	Rediversion	THOMAS, MIKE
	14N	18E	6	NESWNE			55.4	IRRIGATION FROM STORAGE, IRRIGATION STORAGE	72-4000A	Rediversion	THOMAS, MIKE
UNNAMED SLOUGH	14N	19E	22	SENENE		0.44	22	IRRIGATION	72-4167B		THE DANIEL J MAHONEY JR LIFETIME TRUST II
	14N	19E	26	SWNWNE	2	1	100	IRRIGATION	72-2112, 72-2114		BUTTS, DONNA L; BUTTS, THOMAS A
UNNAMED STREAM	12N	13E	1	NWNENW		0.52		DOMESTIC, MINING	72-4175		NIECE, JACK; NIECE, RUTH V
	12N	13E	1	NESENW		0.52		DOMESTIC, MINING	72-4175		NIECE, JACK; NIECE, RUTH V
	14N	17E	27	NWSESW		0.2	136.7	IRRIGATION	72-10251		GREEN, ROBERTA H
	14N	17E	34	NENENW		0.2	136.7	IRRIGATION	72-10253		GREEN, ROBERTA H
	14N	17E	27	SESWSE		0.2	136.7	IRRIGATION	72-10254		GREEN, ROBERTA H
	14N	17E	27	NESWSE		0.2	136.7	IRRIGATION	72-10248		GREEN, ROBERTA H
	14N	17E	27	SENESE		0.4	136.7	IRRIGATION	72-10247		GREEN, ROBERTA H
	13N	18E	3	SENWSE		0.5	12.5	IRRIGATION, MITIGATION, STOCKWATER	72-4174A		CHRISTOPHER W JAMES TRUST
									72-4174C		FIRSTFRUITS FOUNDATION
									72-4174D		UNITED STATES OF AMERICA ACTING THROUGH
	14N	19E	9	NWNENW		0.88	48.4	IRRIGATION	72-12G, 72-2104D		DUNGAN, JIM L; DUNGAN, WATANA
	13N	19E	16	SENWSE	4	0.87	11	IRRIGATION, STOCKWATER	72-4160A		BENNETTS, JAMES R; BENNETTS, JO ANN
	13N	19E	16	SESESE		0.46		FISH PROPAGATION	72-4160B		BENNETTS, JAMES R; BENNETTS, JO ANN
	14N	19E	22	NENESE		1.36	65	IRRIGATION	72-10362		THE DANIEL J MAHONEY JR LIFETIME TRUST II
	14N	19E	23	SESESW		2.84	167.3	IRRIGATION	72-4027		THE DANIEL J MAHONEY JR LIFETIME TRUST II
	14N	19E	23	SWSWNE	3	1.21	97.3	IRRIGATION	72-4165, 72-4166		THE DANIEL J MAHONEY JR LIFETIME TRUST II
	14N	19E	26	SENESE	5	1.89	33.8	IRRIGATION	72-10139		HAMMOND, ROBERT C
									72-4042		STARK, BRENDA; STARK, MARK
	13N	15E	30	NESE		7.36		DIVERSION TO STORAGE, MINING FROM STORAGE, MINING STORAGE	72-7511		HECLA MINING CO
	13N	15E	29	NWSW		1		INDUSTRIAL	72-7503		HECLA MINING CO
	13N	15E	29	NWNW		7.36		DIVERSION TO STORAGE, MINING FROM STORAGE, MINING STORAGE	72-7511		HECLA MINING CO
	14N	18E	2	NWSWNW		0.08	12	IRRIGATION, STOCKWATER	72-16559		WEGNER, ROBIN J
VAN HORN CREEK	17N	18E	25	SENENW		3.74	251.2	IRRIGATION, STOCKWATER	72-155, 72-156, 72-157, 72-16276		BACKUS, G LYNN; BACKUS, SHARON L
	17N	19E	31	SWNWSE		2.67	85.8	IRRIGATION	72-10243, 72-163, 72-164		MORGAN CREEK CATTLE ASSN
	17N	19E	31	SENWSE		2.67	85.8	IRRIGATION	72-10243, 72-163, 72-164		MORGAN CREEK CATTLE ASSN

ATTACHMENT B

POINTS OF DIVERSION IN WATER RESOURCES ADMINISTRATIVE BASIN 72 AFFECTED BY THIS ORDER

WATER SOURCE NAME	TOWNSHIP	RANGE	SECT.	QQC	GOV. LOT NUMBER	TOTAL DIVERSION RATE (CFS)	TOTAL IRRIGATED ACRES	WATER USES	WATER RIGHT NUMBER(S)	DIVERSION TYPE	OWNER(s)
WARM SPRING CREEK	13N	19E	2	SENWNE	2	10.19	176.4	IRRIGATION	72-4222A	Diversion and Rediversion	CHIVERS, GARTH T; CHIVERS, GLENIS M
									72-4192A	Diversion and Rediversion	HUNT, RYAN N
	13N	19E	2	NWNESE		4	70	IRRIGATION	72-4222B		ROJOEMCO
	13N	19E	11	SESE		6	326	IRRIGATION	72-7360		HUNT, GLENDON H
	13N	19E	2	NESE		5	250	IRRIGATION, STOCKWATER	72-7364		SCHOWENGERDT, RICHARD W
	13N	19E	2	SENESE		0.64		STOCKWATER	72-4005		SALMON RIVER RANCHES LTD CO
	13N	19E	12	SENWNW		0.52	4	IRRIGATION	72-4223		TUPPER, FRANCES; TUPPER, MICHAEL
	13N	19E	13	NENW		6	326	IRRIGATION	72-7360		HUNT, GLENDON H
	13N	20E	18	SESESW		30.39	5915.9	IRRIGATION, STOCKWATER	72-140C		KOEPPEN, KENT K
									72-16598		UNITED STATES OF AMERICA ACTING THROUGH
									72-10141, 72-10142, 72-10143, 72-16597		VON MORGANROTH, LOIS
	13N	20E	18	NWNWSE		30.19	6593.9	IRRIGATION, STOCKWATER, IRRIGATION FROM STORAGE, IRRIGATION STORAGE, STOCKWATER FROM STORAGE, STOCKWATER STORAGE	72-16598, 72-16600		UNITED STATES OF AMERICA ACTING THROUGH
									72-10141, 72-10142, 72-10143, 72-16597, 72-16599		VON MORGANROTH, LOIS
	13N	20E	19	NWSE		6	328	IRRIGATION	72-7360		HUNT, GLENDON H
	13N	20E	32	NWNWNE		30.19	5905.9	IRRIGATION, STOCKWATER	72-16598		UNITED STATES OF AMERICA ACTING THROUGH
									72-10141, 72-10142, 72-10143, 72-16597		VON MORGANROTH, LOIS
	13N	20E	32	SENWNE		30.19	5905.9	IRRIGATION, STOCKWATER	72-16598		UNITED STATES OF AMERICA ACTING THROUGH
									72-10141,,72-10142, 72-10143, 72-16597		VON MORGANROTH, LOIS
	12N	20E	4	NESENW		30.19	5905.9	IRRIGATION, STOCKWATER	72-16598		UNITED STATES OF AMERICA ACTING THROUGH
									72-10141, 72-10142, 72-10143, 72-16597		VON MORGANROTH, LOIS
	12N	20E	4	SENESW		30.19	5905.9	IRRIGATION, STOCKWATER	72-16598		UNITED STATES OF AMERICA ACTING THROUGH
									72-10141, 72-10142, 72-10143, 72-16597		VON MORGANROTH, LOIS
	12N	20E	10	SENWSW		30.19	5905.9	IRRIGATION, STOCKWATER	72-16598		UNITED STATES OF AMERICA ACTING THROUGH
									72-10141, 72-10142, 72-10143, 72-16597		VON MORGANROTH, LOIS
	12N	20E	10	NENWSW		30.19	5905.9	IRRIGATION, STOCKWATER	72-16598		UNITED STATES OF AMERICA ACTING THROUGH
									72-10141, 72-10142, 72-10143, 72-16597		VON MORGANROTH, LOIS
	12N	20E	35	NESWSE		6.4	225.3	IRRIGATION, STOCKWATER	72-144		MOUNTAIN SPRINGS RANCH
	12N	20E	35	SESWSE		6.4	225.3	IRRIGATION, STOCKWATER	72-144		MOUNTAIN SPRINGS RANCH
	12N	20E	23	SESWSE		6.4	225.3	IRRIGATION, STOCKWATER	72-144		MOUNTAIN SPRINGS RANCH
	12N	20E	26	SWNENE		6.4	225.3	IRRIGATION, STOCKWATER	72-144		MOUNTAIN SPRINGS RANCH
	12N	20E	26	SWSENE		6.4	225.3	IRRIGATION, STOCKWATER	72-144		MOUNTAIN SPRINGS RANCH
	11N	20E	2	SENESE		6.4	225.3	IRRIGATION, STOCKWATER	72-144		MOUNTAIN SPRINGS RANCH
	12N	20E	26	SESESE		6.4	225.3	IRRIGATION, STOCKWATER	72-144		MOUNTAIN SPRINGS RANCH
WARM SPRINGS	12N	20E	10	NWSW		6.98		FISH PROPAGATION	72-7209		INGRAM, TIMOTHY A
WARM SPRINGS CREEK	11N	15E	34	SENWNE		1.58	12.5	IRRIGATION	72-4093B		SORENSEN, CAROLE K
	11N	15E	34	NWNE		0.28		FISH PROPAGATION	72-7499		STATE OF IDAHO
	11N	15E	34	NENE		0.6		FISH PROPAGATION	72-7498		STATE OF IDAHO
	13N	20E	32	NWNE		25		POWER	72-7372		VON MORGANROTH, LOIS
	13N	20E	32	NENE		25		POWER	72-7372		VON MORGANROTH, LOIS
	12N	20E	10	NWSW		25		POWER	72-7375		VON MORGANROTH, LOIS

ATTACHMENT B

POINTS OF DIVERSION IN WATER RESOURCES ADMINISTRATIVE BASIN 72 AFFECTED BY THIS ORDER

WATER SOURCE NAME	TOWNSHIP	RANGE	SECT.	QQQ	GOV. LOT NUMBER	TOTAL DIVERSION RATE (CFS)	TOTAL IRRIGATED ACRES	WATER USES	WATER RIGHT NUMBER(S)	DIVERSION TYPE	OWNER(S)
WASTE WATER	14N	19E	32	SWNWNE		0.25	3	IRRIGATION	72-10177		MC GOWAN, RUBY H; MC GOWAN, VERNE A
	14N	19E	32	NWNWNE		0.25	3	IRRIGATION	72-10177		MC GOWAN, RUBY H; MC GOWAN, VERNE A
	14N	19E	15	NESWSE		2.4	82	IRRIGATION	72-4139		THE DANIEL J MAHONEY JR LIFETIME TRUST II
	14N	19E	15	SESWSE		0.24	6	IRRIGATION	72-4140		THE DANIEL J MAHONEY JR LIFETIME TRUST II
	14N	19E	27	NWSESE		0.17	5.5	IRRIGATION	72-7377		SAVAGE, ROBERT N
	14N	19E	22	SENENE		1.14	108.2	IRRIGATION, STOCKWATER	72-4167A		THE DANIEL J MAHONEY JR LIFETIME TRUST II
	14N	19E	14	NWNESW		6	216.4	IRRIGATION	72-4138B		THE DANIEL J MAHONEY JR LIFETIME TRUST II
	14N	19E	23	NENENW		0.76	108.2	IRRIGATION	72-4138A		THE DANIEL J MAHONEY JR LIFETIME TRUST II
	15N	19E	24	NESW		1.32	22	IRRIGATION	72-4030		HUGHES, DELBERT M; HUGHES, DONNA LENOR
	15N	19E	24	NWSE	6	1.32	22	IRRIGATION	72-4030		HUGHES, DELBERT M; HUGHES, DONNA LENOR
	14N	19E	31	SESENW		0.2	6.1	IRRIGATION	72-7041A		ARMBRUSTER, MARK A; ARMBRUSTER, VICKI
									72-7041B		WOOD, DAVID M; WOOD, DEBORAH K
WEST FORK MORGAN CREEK	16N	19E	32	NENWNW		3.83	201.2	IRRIGATION	72-158A, 72-159A, 72-160A, 72-16278		HAWKINS, TINA WEEKS
WEST PASS CREEK	08N	17E	29	SESWSW		1.66	75.2	IRRIGATION	72-234, 72-235		DOWTON, KAREN A; LEUZINGER, GARY; LEUZINGER, TIMOTHY
	08N	17E	32	NESWNW		1.2	75.2	IRRIGATION	72-234		DOWTON, KAREN A; LEUZINGER, GARY; LEUZINGER, TIMOTHY
	08N	17E	32	SENWNW		1.66	75.2	IRRIGATION	72-234, 72-235		DOWTON, KAREN A; LEUZINGER, GARY; LEUZINGER, TIMOTHY
	08N	17E	32	NWSENE		1.66	75.2	IRRIGATION	72-235		DOWTON, KAREN A; LEUZINGER, GARY; LEUZINGER, TIMOTHY
WHITE VALLEY CREEK	14N	18E	5	NWNENE		0.03	13.5	DOMESTIC, IRRIGATION, STOCKWATER	72-7431		BURCHILL, R RICHARD; BURCHILL, RUTH E
	14N	18E	5	SENENE	1	0.96	43.5	IRRIGATION, STOCKWATER	72-10044B, 72-29C		BURCHILL, R RICHARD; BURCHILL, RUTH E
YANKEE FORK	12N	15E	20	SESW		5		RECREATION, RECREATION STORAGE	72-7400		J R SIMPLOT CO
	12N	15E	29	NWSE		5		RECREATION, RECREATION STORAGE	72-7401		J R SIMPLOT CO
	12N	15E	29	NWNE		5		RECREATION, RECREATION STORAGE	72-7404		J R SIMPLOT CO
	12N	15E	9	NESW		0.6		MINING	72-7093		BAKER, DOUGLAS L
	12N	15E	10	SENWNW		0.3		MINING	72-7044		BARRETT, LENORE H; BARRETT, R M

Notes:

1. This table lists points of diversion where the total of the water right diversion rates exceeds 0.24 cfs, or the total acres irrigated exceeds five acres. Ground water rights that are for purely domestic and/or stockwater purposes, as defined in Section 42-111, Idaho Code, are excluded from this listing.

2. The points of diversion listed on this table are based on all of the legal points of diversion, injection, or rediversion for water rights in Basin 72. Although some of the legal points of diversion may have been abandoned, consolidated or are infrequently used, water right owners must submit plans for complying with this order, or must provide a written explanation to IDWR why the diversion should be exempted from this order.

3. The current owners of the water rights listed are responsible for complying with this order. The owners listed on this table represent the current owners of record for the water rights listed. If the water right or the property has been sold, the owner of record may not be the current owner of the water right. The listed owner should contact IDWR if they no longer own the water right as listed on this table.

EXPLANATORY INFORMATION
TO ACCOMPANY A
PRELIMINARY ORDER

(To be used in connection with actions when a hearing was not held)

(Required by Rule of Procedure 730.02)

The accompanying order or approved document is a "**Preliminary Order**" issued by the department pursuant to section 67-5243, Idaho Code. It can and will become a final order without further action of the Department of Water Resources ("department") unless a party petitions for reconsideration, files an exception and brief, or requests a hearing as further described below:

PETITION FOR RECONSIDERATION

Any party may file a petition for reconsideration of a preliminary order with the department within fourteen (14) days of the service date of this order. The department will act on a petition for reconsideration within twenty-one (21) days of its receipt, or the petition will be considered denied by operation of law. See Section 67-5243(3) Idaho Code.

EXCEPTIONS AND BRIEFS

Within fourteen (14) days after (a) the service date of a preliminary order, (b) the service date of a denial of a petition for reconsideration from this preliminary order, or (c) the failure within twenty-one (21) days to grant or deny a petition for reconsideration from this preliminary order, any party may in writing support or take exceptions to any part of a preliminary order and may file briefs in support of the party's position on any issue in the proceeding with the Director. Otherwise, this preliminary order will become a final order of the agency.

REQUEST FOR HEARING

Unless a right to a hearing before the Department or the Water Resource Board is otherwise provided by statute, any person aggrieved by any final decision, determination, order or action of the Director of the Department and who has not previously been afforded an opportunity for a hearing on the matter may request a hearing pursuant to section 42-1701A(3), Idaho Code. A written petition contesting the action of the Director and requesting a hearing shall be filed within fifteen (15) days after receipt of the denial or conditional approval.

ORAL ARGUMENT

If the Director grants a petition to review the preliminary order, the Director shall allow all parties an opportunity to file briefs in support of or taking exceptions to the preliminary order and may schedule oral argument in the matter before issuing a final order. If oral arguments are to be heard, the Director will within a reasonable time period notify each party of the place, date and hour for the argument of the case. Unless the Director orders otherwise, all oral arguments will be heard in Boise, Idaho.

CERTIFICATE OF SERVICE

All exceptions, briefs, requests for oral argument and any other matters filed with the Director in connection with the preliminary order shall be served on all other parties to the proceedings in accordance with IDAPA Rules 37.01.01302 and 37.01.01303 (Rules of Procedure 302 and 303).

FINAL ORDER

The Director will issue a final order within fifty-six (56) days of receipt of the written briefs, oral argument or response to briefs, whichever is later, unless waived by the parties or for good cause shown. The Director may remand the matter for further evidentiary hearings if further factual development of the record is necessary before issuing a final order. The department will serve a copy of the final order on all parties of record.

Section 67-5246(5), Idaho Code, provides as follows:

> Unless a different date is stated in a final order, the order is effective fourteen (14) days after its issuance if a party has not filed a petition for reconsideration. If a party has filed a petition for reconsideration with the agency head, the final order becomes effective when:
>
> (a) the petition for reconsideration is disposed of; or
>
> (b) the petition is deemed denied because the agency head did not dispose of the petition within twenty-one (21) days.

APPEAL OF FINAL ORDER TO DISTRICT COURT

Pursuant to sections 67-5270 and 67-5272, Idaho Code, if this preliminary order becomes final, any party aggrieved by the final order or orders previously issued in this case may appeal the final order and all previously issued orders in this case to district court by filing a petition in the district court of the county in which:

i. A hearing was held,
ii. The final agency action was taken,
iii. The party seeking review of the order resides, or
iv. The real property or personal property that was the subject of the agency action is located.

The appeal must be filed within twenty-eight (28) days of this preliminary order becoming final. See section 67-5273, Idaho Code. The filing of an appeal to district court does not itself stay the effectiveness or enforcement of the order under appeal.

Information Sheet

This information sheet is intended to provide additional information for users affected by this order.

Diversions on Federal Lands:

Diversions on United States Forest Service (USFS) Lands.
Installation of headgates and flow measuring devices on USFS lands may require a special use permit or other authorization. Please contact the appropriate USFS office for further information prior to initiating any ground disturbing activity on USFS land. If your diversion is within the Sawtooth National Forest, please contact the Sawtooth National Recreation Area office at the number below.

Diversions in the Sawtooth National Recreation Area (SNRA).
This includes all diversions within the SNRA, including those on private and those on public lands. All structures associated with diversions within the Sawtooth National Recreation Area must meet scenic easement requirements on lands on which the United States owns an easement. Private lands within the Sawtooth National Recreation Area that are not encumbered by a scenic easement must be in conformance with the Private Lands Regulations (36 CFR Part 292). Diversions within the SNRA on United States Forest Service lands must also comply with permitting requirements of the United States Forest Service. Prior to constructing or developing plans for headgates and measuring devices, users should contact the SNRA office and identify any special considerations or requirements of the SNRA.

Diversions on Bureau of Land Management (BLM) Lands.
Water right owners with points of diversion on BLM lands should contact the agency and identify any special requirements prior to developing plans for headgates and measuring devices.

SNRA Office
HC 64, Box 8291
5 North Fork Canyon Rd
Ketchum, ID 83340
208-727-5000

Salmon-Challis Nat. Forest
Forest Supervisor's Office
1206 So. Challis Street
Salmon, ID 83467
(208) 756-5100

BLM Challis Field Office
Tim Vanek
801 Blue Mountain Road
Challis, Idaho 83226
(208) 879-6200

Other Considerations:

Ownership Change and Water Right Updates.
IDWR recognizes that changes in water right ownership and points of diversion have occurred and are not always reflected in the IDWR records. Some of the diversion locations listed in this order may no longer be in use, or may have been moved or consolidated with other diversions. Water right ownership may not be up to date, and the points of diversion listed in this order may include unused diversions. If the water right ownership and/or point of diversion information listed in the order do not appear to be correct, please contact IDWR to correct the information.

IDWR Workshop.
IDWR plans to hold a one-day workshop during the week of March 12, 2007. The workshop will focus on design and construction of control works and measuring devices. The workshop will also discuss other opportunities available to users to improve their water distribution systems and spread the cost of construction. These opportunities include: consolidating diversions, revising distribution systems, and participating in existing state and federal programs that may provide some funding to the user. IDWR will send notice of the workshop to water users when the time and location have been scheduled.

Fish Screens.
Some of the diversions listed in this order may be scheduled to have a fish screen installed by the Idaho Department of Fish and Game (IDFG). Users should contact IDFG at the address below to ensure the plans for fish screens will not conflict with the user's plans for measuring devices and headgates. In some cases, up to 75% of the cost for installation of controlling works is provided with the installation of the fish screen. Additionally, users who are not already scheduled to have a fish screen installed should contact IDFG to determine if a fish screen might be required in the future.

IDFG Screen Shop
97 HWY 93 North.
P.O. Box 1336
Salmon, ID 83467
(208) 756-6022

STATE OF IDAHO
DEPARTMENT OF WATER RESOURCES (IDWR)

MINIMUM ACCEPTABLE STANDARDS FOR OPEN CHANNEL AND CLOSED CONDUIT MEASURING DEVICES

The source and means of diversion of water, whether surface or ground water, generally determines the measurement and reporting process. Surface water sources such as streams, springs and waste channels are normally diverted into open channels (ditches or canals), but closed conduits (pipes or culverts) are also used. Ground water is usually diverted into pipes (which may also discharge into open channels).

Measuring devices are required at or near the point of diversion from the public water source.

OPEN CHANNEL

SURFACE WATER DIVERSIONS

I. Flow Measurement

The following discussion is applicable only to diversions from surface water sources. Measurement of a ground water diversion with an open channel measuring device must be pre-approved by the Department.

A. Standard Open Channel Measuring Devices

Standard weirs, flumes and submerged orifices are pre-calibrated devices commonly used for measuring water in open channels. The installation of one of these devices provides a fixed relationship between the stage and flow.

Various size weirs, flumes and submerged orifices are available and each type and size has a separate rating, or relationship between head and flow. Standard designs and information about installation and use of different measuring devices, including rating tables, can be provided by the department. All open channel flow diversions should be measured using one of the following standard open channel flow measuring devices commonly used in Idaho:

- contracted rectangular weir
- suppressed rectangular weir
- Cipolletti weir
- 90 degree V-notch weir
- Parshall flume
- trapezoidal flume
- submerged rectangular orifice
- constant head orifice
- ramped broad crested weir (or ramped flume)

Construction and installation of these devices should follow published guidelines. Addional information is available on the IDWR Internet site at the addresses below. Additional references are available upon request.

http://www.idwr.idaho.gov/water/districts/water_measurement.htm

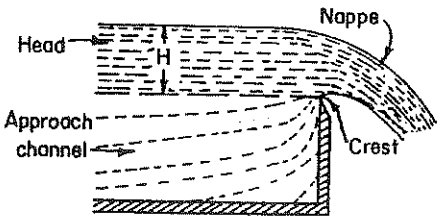

Figure 1. Generalized profile of a standard sharp-crested weir.

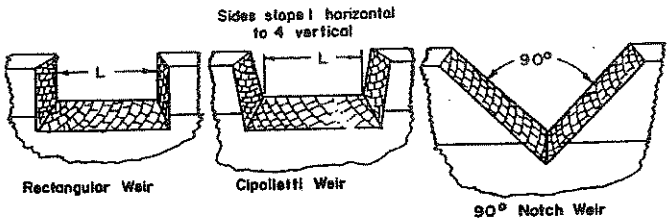

Figure 2. Examples of common weir types.

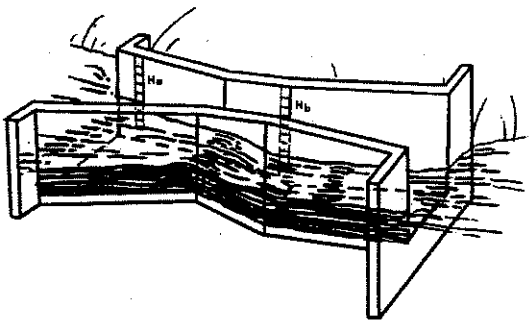

Figure 3. Parshall Flume.

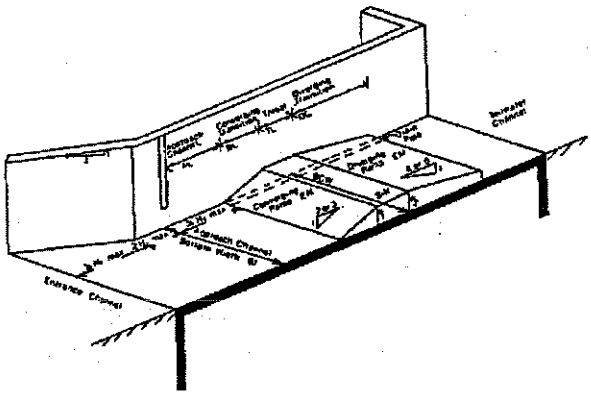

Figure 4. Ramped Flume.

B. Non-standard open channel devices: Rated Structures or Rated Sections

IDWR may authorize the use of non-standard devices and rated sections provided the device or section is rated or calibrated against a set of flow measurements using an acceptable open channel current meter or a standard portable measuring device. Further restrictions and requirements are available from the Department upon request.

C. Closed Conduit Measuring Devices

Refer to the Ground Water measuring section for installation, accuracy, and calibration standards of closed conduit measuring devices.

GROUND WATER DIVERSIONS

Ground water diverters have the option of installing a flowmeter, or using power records to estimate water withdrawals. Information regarding the use of power records will follow this discussion of flowmeters.

I. Flow Measurement

There are many flowmeters on the market, with costs ranging from several hundred dollars to several thousand dollars. In general, the higher priced meters are more accurate and require less maintenance. Most meters on the market have an acceptable accuracy rating for IDWR's guidelines. However, some types and designs are much more prone to maintenance problems. Moving parts tend to wear when sand or silt is present, and moss often plugs small orifices and slows moving parts. No single flowmeter is best for every situation. We recommend that you visit with qualified dealers and discuss your needs with them.

A. Minimum Standards

The following are minimum standards for closed conduit flowmeters:

- Minimum manufacturers' design accuracy of +/- 2 percent of reading
- Installed accuracy of at least +/- 10 percent of reading
- Meter must be calibrated with an independent, secondary measuring device when installed, and at least once every four years thereafter. In many cases, IDWR or the water district will perform this calibration.
- Must read instantaneous flow or be capable of flow rate calculation
- Must record total volume
- Non-volatile memory (power outage does not zero volume reading)
- Sufficient digits to assure "roll-over" to zero does not occur within 2 years
- Volume reading cannot be "reset" to zero
- Installed to manufacturers' specifications

Meter manufacturers typically specify that a meter must be located in a section of straight pipe at least 10 pipe diameters downstream and 5 pipe diameters upstream of any valves, bends, contractions, or other interferences which will distort the flow pattern. However, some types of meters will produce acceptable results when installed in shorter sections of

straight pipe. For example, at least one electro-magnetic flowmeter provides excellent measurement accuracy with only 5 lengths of straight pipe upstream from the meter.

Each manufacturer should provide the installation specifications for its meters. These **specifications must be adhered to** in order to achieve the accuracy required for the water measurement program. Again, we stress the importance of visiting with a qualified dealer and discussing your specific needs with them.

B. Types of Measuring Devices for Closed Conduits

Types	Pipe Sizes	Maintenance Required	Relative Purchase Price
Differential Head • Orifice • Venturi • Annubar	small to large	Low to high. Sand wears on sharp edges, and particles can plug small orifices and tubes.	low to medium
Force Velocity • Turbine • Propeller • Impeller	small to large	Typically moderate to high. Often problematic when exposed to sand or moss. Some cannot measure low velocities	low to medium
Ultrasonic	small to large	Low. Typically non-invasive with no moving parts to wear	high
Vortex	small to medium (about 12 to 14 inch maximum pipe diameter	Low. Few or no moving parts to wear.	high
Electro-Magnetic	small to medium (about 12 to 14 inch maximum pipe diameter	Low. No moving parts. Can provide good results with shorter lengths of straight pipe.	high

Power Records

An alternative to installing flowmeters is the use of power records and other information to estimate the annual diversion from a pump. This method, which we call the Power Consumption Coefficient (PCC) method, utilizes information obtained from the pumping plant while running at or near full capacity. Two parameters are measured while the pump is operating: flow rate and input power. With this information, one can calculate the number of kilowatt-hours required to pump one acre foot of water. This number is unique to each well and pumping plant due to the physical attributes of the system.

To determine the rate of flow, a portable measuring device, such as an ultrasonic non-invasive meter or a differential head device, can be used. Simultaneous with the flow measurement, power is measured using the utility's kilowatt-hour meter. A qualified individual with the necessary equipment will be required to perform these measurements.

With the power consumption coefficient, an annual volume of water pumped can be calculated from the total annual kilowatt-hours of energy consumed by the pumping plant. The total power usage for each pumping plant will be supplied to the Department by electric utilities.

Some complex systems cannot use this method due to the potential for large errors. See the discussion on page 5 to see if this method can be used.

Because systems wear and water levels change, it is necessary to occasionally verify the flow to power ratio. Therefore, the power consumption coefficient must be re-calibrated at least once every four years.

Can power records be used to estimate my diversion?

Only irrigation water users may use power records to estimate their diversion because the utilities will only provide consumption information for irrigation uses. If you are not an irrigation user, but want to use power records, you must propose a method of reporting your power consumption data.

Owners of **surface water diversions** must have a flow measuring device in most cases. The alternate method of estimating water withdrawals with power records cannot be used unless you pump from a public water source and can show the Department that it will yield reliable results (case by case determination).

Owners of **ground water diversions** can either install a totalizing flowmeter or ask the Department to use power records to estimate withdrawals. If the pump discharges to an open channel, an open channel measuring device can be employed to measure the water diverted if the device and a method of tracking hours of operation are pre-approved by the Department. Flow meters which register only instantaneous flow rate are not acceptable unless the water user can demonstrate a reliable method of tracking the number of hours the pump operates

through the season (the flow measuring device must then be read and flow rate recorded at least once per week).

Estimating total water diversion from power records requires the derivation of a relationship between power demand and flow. Flow rate and power demand must be measured simultaneously to determine the number of kilowatt hours needed to pump an acre foot of water. This relationship, called a power consumption coefficient, is applied to the year end power records to determine the total acre feet diverted.

The total water diverted can be accurately estimated if the system configuration or operation is not complex. Unfortunately, power records will not always yield acceptable results, and it will be necessary to install a flowmeter. **Flowmeters must be installed** if any of the following conditions exist:

- The well flows (artesian) so that water can be diverted when the pump is off.
- The energy consumption meter that records power used by the pump also records power used by other devices not integral to the irrigation system. For example, if the meter also records power used by a home, shop, cellar, etc., a flowmeter must be installed because power used by the pump cannot be isolated from the other devices. However, if the meter also records power used by center pivots, booster pumps, or other devices which operate when the main pump operates, the alternate method may be acceptable.
- The energy consumption meter records the power used by more than one well pump. If a deep well pump which discharges to an open pond or ditch and a relift pump are both connected to the same electrical meter, the discharge from the well pump can be measured, and a time clock can be installed to record the total number of hours of pump operation which can be multiplied by the flow rate to determine the total volume of water diverted.
- The energy supplied to the pump cannot be accurately and reliably measured. For example, most diesel and propane driven pumps do not have provisions to measure the fuel used by the engine. These will be reviewed on a case-by-case basis.
- The flow rate from the pump varies significantly due to changes in demand or operation. For example, pumps that discharge into a pressurized system some times and then open discharge at other times, or pumps that supply multiple pivots, would likely have flow rates that change drastically. These changes would alter the flow to power ratio, causing inaccurate estimates of diversions. The alternate method of estimating water withdrawals with power records may only be used if the water user can propose an acceptable method of tracking these changes in operation.
- Changing water levels cause the flow or operating pressures to vary significantly over the irrigation season.

CERTIFICATE OF SERVICE

I HEREBY CERTIFY that on this 21st February, 2007, the above and foregoing document was served on each individual or entity on the service list for this matter on file at the Idaho Department of Water Resources, 322 East Front Street, Boise, Idaho. Each individual or entity on the service list was served by placing a copy of the above and foregoing document in the United States mail, postage prepaid and properly addressed.

Documents served: Preliminary Order in the matter of requiring measuring devices and controlling works on diversion from the salmon river and tributaries in WD170.

Christine Roberts

Christine Roberts
Technical Records Specialist
Idaho Department of Water Resources

JOSEPH N ANDERSEN
PO BOX 816
CHALLIS ID 83226

KATHLEEN & ARTHUR W
ANDERSON
PO BOX 1177
CHALLIS ID 83226

ALLEN R ANDERSON
HC 68 BOX 353
CLAYTON ID 83227

LINDA B & CHARLES L ANDERSON
3933 MEREDITH DR
MONTGOMERY AL 36109

MARK ANDERSON
871 MORNINGSIDE DR
TWIN FALLS ID 83301

CATHY & CRAIG ANDREWS
PO BOX 1405
CHALLIS ID 83226

ROBERT & BARBARA ANDREWS
PO BOX 22
CHALLIS ID 83226

RICHARD J ANDREWS
SUNBEAM VILLAGE
HC 67 BOX 310
STANLEY ID 83278

STEVEN ROBERT APPLETON &
KENNETH GILMORE SMITH
PO BOX 15508
BOISE ID 83715

S&RA K ARMBRUST
PO BOX 851
CHALLIS ID 83226

VICKI & MARK A ARMBRUSTER
PO BOX 1127
CHALLIS ID 83226

SAMUEL F ARMOUR
944 E 1300 N
SHELLEY ID 83274

SCOTT, KEITH, & PATRICIA AXLINE
PO BOX 733
CHALLIS ID 83226

BACK COUNTRY L L C
DBA SMILEY CREEK LODGE
HC 64 PO BOX 9102
KETCHUM ID 83340

SHARON L & G LYNN BACKUS
PO BOX 5138
ETNA WY 83118

GLORIA BAIRD
HC 67 BOX 765
CLAYTON ID 83227

SHERRILL M BAIRD
PO BOX 33263
PHEONIX AZ 85067

DAVID WAYNE , D WAYNE, &
MELODIE L BAKER
HC 68 BOX 304
CLAYTON ID 83227

CHERYL K & RICHARD DOUGLAS
BAKER
HC 68 BOX 350
CLAYTON ID 83227

EDDIE E BAKER & EDDIE BAKER JR
HC 68 BOX 375
CLAYTON ID 83227

DOUGLAS L BAKER
PO BOX 995
EAGLE ID 83616

WILLIAM P BARNES & SAM
JACKSON
RT 1 BOX 919
MOORE ID 83255

MICHAEL HARDY BARRETT
PO BOX 1104
CHALLIS ID 83226

MICHAEL H, LENORE H, & R M
BARRETT
PO BOX 347
CHALLIS ID 83226

STEPHEN G & LYNDELLA A
BAUCHMAN
PO BOX 10
CHALLIS ID 83226

ROSS BEALE
647 W 24TH
BURLEY ID 83318

VELMA BEALE
647 WEST 24TH
BURLEY ID 83318

JAMES LEE BEHRENS
35955 HWY 79
WARNER SPRINGS CA 92086

WILLIAM C & LINDA H BEIN
PO BOX 746
ELKHART WI 53020

FRANK H & GENEVIEVE E
BELKOWSKI
HC 63 BOX 1533
CHALLIS ID 83226

JO ANN & JAMES R BENNETTS
PO BOX 36
CHALLIS ID 83226

DANIEL L BERMAN
170 S MAIN
SALT LAKE CITY UT 84101

DANNY & DENNIS BILLET
48430 W 85TH
LANCASTER CA 93536

RENEE M & BYRON R BIRD
896 68TH AVE
AMERY WI 54001

JEFFREY M & DEBRA A BITTON
PO BOX 736
661 TENT ST
CHALLIS ID 83226

DENNIS HERSHALL & MIMI MARY BLACK
HC 63 BOX 1605
CHALLIS ID 83226

BLICK BROTHERS PARTNERSHIP
PO BOX 635
CASTLEFORD ID 83321

RONALD W & SHELLEY E BLOXHAM
PO BOX 359
CHALLIS ID 83226

JAMES F & VICKIE L BOLEN
1529 N 145 ST
OMAHA NE 68154

ROBERT R & MARJORIE D BOREN
1002 E BANNOCK
BOISE ID 83702

W DEAN & ALICE R BOYLE
4298 W DAWSON DR
MERIDIAN ID 83647

ROBERT D & SHARON SKROH BRADLEY
PO BOX 241
CHALLIS ID 83226

JAY L & PETER W BRADSHAW
PO BOX 155
CHALLIS ID 83226

LETA F & KENNETH BRADSHAW
PO BOX 58
CLAYTON ID 83227

J ROBB BRADY
314 E SUNNYSIDE RD
IDAHO FALLS ID 83404

MICHAEL & JOANNE BRAUN
PO BOX 474
CLAYTON ID 83227

BRECKENRIDGE FAMILY LIMITED PARTNERSHIP
C/O KATIE BRECKENRIDGE
PO BOX 685
PICABO ID 83348

JOHN T BROWN
PO BOX 61
SUN VALLEY ID 83353

ROGER A BROWNING
360 N BEDFORD DR
BEVERLY HILLS CA 90210-5157

DELA DEVLIN & FRED HAROLD BRUBAKER
PO BOX 97
STANLEY ID 83278

ALY M BRUNER & NANCY A DEL COLLETTI
PO BOX 1146
CHALLIS ID 83226

BRENT J & RUTH E ROUNDS BRUNKER
HC 68 BOX 303
CLAYTON ID 83227

JANICE LEE STANFORD BURCH, ALAN ERNEST, LOUDON ROBERTS, & ERIC LYLE STANFORD
318 S MONROE
MOSCOW ID 83843

RUTH E & R RICHARD BURCHILL
HC 63 BOX 1575-3
CHALLIS ID 83226

JENNESS R BUTTERFIELD
PO BOX 87
CHALLIS ID 83226

WAYNE F BUTTS
DBA GATEWAY AUTO PARTS
PO BOX 624
CHALLIS ID 83226

DONNA L & THOMAS A BUTTS
PO BOX 6
CHALLIS ID 83226

CAROLYN CALKINS & HERMAN W PLEUS
260 CHECOLA CIRCLE
BOISE ID 83704

CHARLIE CAMPBELL, DAN NUTSCH & R&Y M SOMERVILLE
4050 N 3400 E
CLAYTON ID 83227

CHARLES E CAMPBELL & MICHELLE MC GINLEY
PO BOX 182
CLAYTON ID 83227

THOMAS A ROMANOWSKI TRUST
CARMEN M ROMANOWSKI TRUST
319 TANO RD
SANTA FE NM 87501

CARM-IDA LIVESTOCK
PO BOX 84
CARMEN ID 83462

MARY S CARSTENSEN & HANS L
CARSTENSEN III
PO BOX 159
NORWELL MA 02061-0159

MARGARET C BREMER CASEY
HC 61 BOX 3058
CHALLIS ID 83226

GEORGE C CASTLE
PO BOX 3070
KETCHUM ID 83340

PATRICIA W & JOHN R CHALLIS
CHALLIS CREEK RANCH
PO BOX 1220
CHALLIS ID 83226

CHALLIS CREEK CATTLE CO LLC &
LYNDELLA A & STEPHEN G
BAUCHMAN
PO BOX 10
CHALLIS ID 83226

CHALLIS CREEK REUNION LLC
C/O WILLIAM HASSKAMP
PRESIDENT
PO BOX 765
CHALLIS ID 83226

CHALLIS IRRIGATION COMPANY
INC
PO BOX 71
CHALLIS ID 83226

CHALLIS JOINT SCHOOL DISTRICT
#181
PO BOX 304
CHALLIS ID 83226

CHALLIS RECREATION & DEVELOPMENT
CO, DANNIE A, EVELYN A, SALLY L, &
SPENCER D STRAND
PO BOX 81
CHALLIS ID 83226

ROSANNA CHAMBERS
407 10TH
IDAHO FALLS ID 83404

BERT L CHESNEY
16 RONDEL DR
WEWOKA OK 74884

JOE D & NANCY L CHESTER
PO BOX 759
CHALLIS ID 83226

GARTH T & GLENIS M CHIVERS
HC 63 BOX 1771
CHALLIS ID 83226

MAYANNA J CHIVERS
39 SOUTH LEROY LANE
NAMPA ID 83687-8737

JON L & WEI S CHRISTIANSON
C/O JON L CHRISTIANSON
FOUR TIMES SQUARE
NEW YORK CITY NY 10036

CHRISTOPHER W JAMES TRUST
CHRISTOPHER JAMES TRUSTEE
PO BOX 510
CHALLIS ID 83226

CITY OF CHALLIS
PO BOX 587
CHALLIS ID 83226

CITY OF CLAYTON
PO BOX 33
CLAYTON ID 83227

CITY OF STANLEY
PO BOX 53
STANLEY ID 83278

TAMARA COLE, KAY M
ELSETHAGEN
SALLY FOSS, & KATHY SUE SMITH
BOX 1416
SALMON ID 83467

WHITNEY & CAROL M COLLINS
PO BOX 1035
CARMEL VALLEY CA 93924

ESTELLE A & GEORGE E COOK
PO BOX 400
STANLEY ID 83278

PATRICIA I & R C COOPER
588 BUCKINGHAM
TWIN FALLS ID 83301

STEPHEN G COPE
PO BOX 1348
CHALLIS ID 83226

ORL&O A & CAROLINE CORDOVA
PO BOX 978
CHALLIS ID 83226

CORP OF THE PRESIDING BISHOP
CHURCH OF JESUS CHRIST OF
LATTER DAY SAINTS
50 E NORTH TEMPLE ST
SALT LAKE CITY UT 84150

COUNTY OF CUSTER FAIR BOARD
PO BOX 385
CHALLIS ID 83226

MARY E & EUGENE M COX
HC 63 BOX 1583
CHALLIS ID 83226

COLLEEN A COYNE
PO BOX 2062
KETCHUM ID 83340

JOHN & CATHY CRANNEY
204 LARSON ST
SALMON ID 83467

JAY & KAY CRESTO
835 N 18TH E
MOUNTAIN HOME ID 83647

REBECCA CRON, TIMOTHY, &
KELLI CRON
PO BOX 79
KETCHUM ID 83340

CSL INC
PO BOX 193
STANLEY ID 83278

LINDA CURTIS
PO BOX 207
CHALLIS ID 83226

RONALD VINAL CURTIS
2128 MARIGOLD ST #2
POCATELLO ID 83201

BETTY M CURTIS
214 MYRL
POCATELLO ID 83201

ZELLA M & HOWARD R CUTLER
HC 67 BOX 2066
CHALLIS ID 83226

CHERYL LAVERTY CUTLER
PO BOX 8
CHALLIS ID 83226

HELEN A CUTLER
2233 HILLCREST DR
TWIN FALLS ID 83301

CYPRUS THOMPSON CREEK
MINING CO
C/O BERT DOUGHTY
PO BOX 62
CLAYTON ID 83227

LYNDA L DALE & DAN J URBAN
PO BOX 1391
CHALLIS ID 83226

KHEMA R DANNER & STEPHEN L
SIEMERS
PO BOX 196
STANLEY ID 83278

DAVID R PINGREE JR FAMILY LLC
818 TONI COURT
INCLINE VILLAGE NV 89451

ERNEST DAY
1919 S PHILLIPI
BOISE ID 83705

CAROL M & PAUL R DAY
5930 ARNEY LN
BOISE ID 83714

MARK WILLIAM DEEN, ROBERT J, &
MARGARET J VALNOSKI
PO BOX 796
CHALLIS ID 83226

CYNTHIA T DEININGER
PO BOX Y
CLAYTON ID 83227

UPENDRA DESAI
465 S LINDER RD
MERIDIAN ID 83642

ROBERT J DIZES
PO BOX 117
CHALLIS ID 83226

JOHN E & CYNTHIA A
DMOCHOWSKI
PO BOX 773
CHALLIS ID 83226

NIKKI L & NORMAN D DOLL
PO BOX 154
CHALLIS ID 83226

DOT LLP
581 E PROVIDENT DR
BOISE ID 83706

SYDNEY L & KAREN A DOWTON
PO BOX 7
ELLIS ID 83235

NANCY J DRAZNIN
508 WEST CHESTNUT ST
GENESEE ID 83832

TOM DREWIEN
PO BOX 83
STANLEY ID 83278

WILLIS DU PONT
PO BOX 2468
PALM BEACH FL 33480

DUNFEE FAMILY TRUST
PO BOX 225
CHALLIS ID 83226

DUNFEE FAMILY TRUST
JUDE C DUNFEE TRUSTEE &
JOYCE I DUNFEE TRUSTEE
713 W COLCHESTER DR
EAGLE ID 83616

DUNFEE LAND CO LP
HC 68 BOX 357
CLAYTON ID 83227

JIM L & WATANA DUNGAN
PO BOX 1176
CHALLIS ID 83226

WALTRAUD R & JAMES A DUNKLE
PO BOX 1072
CHALLIS ID 83226

SCOTT W & DAVID A EASTER
1520 W CANAL CT # 210
LITTLETON CO 80120

DOUGLAS L & CLARELYN ELGAN
PO BOX 82
GOODING ID 83330

ELKHORN PLACER ASSN
C/O D H SCHOONEN
1364 12TH ST
IDAHO FALLS ID 83404

ALLEN BOYD & BARBARA A ELLIS
PO BOX 388
BOISE ID 83701

SHARON ARLENE ENDERLIN
PO BOX 1210
ALTURAS CA 96101

ROLF ENGH
1928 HUMBOLDT AVE S
MINNEAPOLIS MN 55403

TONY ENGLEMAN & MARY LUCACHICK
671 N MORNINGSIDE WAY
BOISE ID 83712

ESTATE OF GERALD D GREEN
311 S GILLETTE AVE
GILLETTE WY 82716

RODNEY E & KARLENE EVANS
HC 63 BOX 1855
CHALLIS ID 83226

EVERETT P ENZENAUER FAMILY TRUST
MARY E & EVERETT P ENZENAUER
PO BOX 1776
HEALDSBURG CA 95448-1776

ANN FINLAYSON
374 FAIRWAY DR
POCATELLO ID 83201

FIRSTFRUITS FOUNDATION
PO BOX 510
CHALLIS ID 83226

LEONARD L & DIANE W FISHER
HC 67 BOX 619
CLAYTON ID 83227

FISHER CREEK PARTNERS LLC
AN IDAHO LIMITED LIABILITY CO
HC63 BOX 9934
STANLEY ID 83278

FOOTHILL DEVELOPMENT
9337 S 1300 E
SANDY UT 84094

PAMELLA L FORESTIER
6548 RED ROCK RD
MARSING ID 83639

BEN ROY & JANET T FORSGREN
HC 67 BOX 300
STANLEY ID 83278

KATHARINE A FORSTER
PO BOX 86
CHALLIS ID 83226

FRANK R BERLAGE LIVING TRUST & FRANK R BERLAGE
PO BOX 1771
LA JOLLA CA 92038

BARBARA J & MARK FRANKLIN
534 TAM-O-SHANTER DRIVE
SAN MARCOS CA 92069

FREDERICK H BLECHMANN TRUST
PO BOX 184
SUN VALLEY ID 83353

DUANE LEE & CATHERINE SUE FREEMAN
12148 BAKMAN CT
LAKESIDE CA 92040

JEAN ANN FROST
4515 ROSS ST
KENAI AK 99611

CLYDE FULLER & CLEO ROBERTS
PO BOX 151
SUNDANCE WY 82729

JACK B FUREY
PO BOX 280
CHALLIS ID 83226

THOMAS, ANTHONY D, & WILLIAM T GAMMACHE
PO BOX 146
CHALLIS ID 83226

BONNIE LYNN GARMAN & STEVEN P, & BONNIE L GARMAN
PO BOX 4029
KETCHUM ID 83340

ANITA L & BRET A GETTY
HC 68 BOX 355
CLAYTON ID 83227

JAY D & RICHARD GIAMPEDRAGLIA
HC 67 BOX 2093
CHALLIS ID 83226

T RANDY GILLETTE
11260 BONDSHIRE DR
RENO NV 89511

GINI DITCH CO INC
C/O HOLDEN KIDWELL HAHN & CRAPO
PO BOX 50130
IDAHO FALLS ID 83405

WILLIAM S & MARGUERITE C GODFREY
HC 67 BOX 745
CLAYTON ID 83227

JUDITH K & JERRY J GOICOECHEA
PO BOX 6190
BOISE ID 83707

ROBERTA H GREEN
HC 63 BOX 1570
CHALLIS ID 83226

ROBERTA H GREEN
PO BOX 213
CHALLIS ID 83226

RONALD CLYDE & JAN GREEN
4884 JOHANNSEN PL
CHUBBUCK ID 83202

BEVERLY I & ERROL L GREEN
859 W LANDER
POCATELLO ID 83201

DON A & MAUDE LOU GREENWELL
418 E LINCOLN
PO BOX 236
PAUL ID 83347-0236

CHARLES & NADINE GRIFFITH
PO BOX 1098
CHALLIS ID 83226

ROBERT G & JUDY A HALL GRISWOLD
HC 64 BOX 9965
STANLEY ID 83278

ROLF J & MELISSA E GUERRERO
PO BOX 342
DURHAM CA 95938

LYLE GUFFY
HC 68 BOX 365
CLAYTON ID 83227

ROBERT L & LINDA J GUFFY
223 RANCH VIEW RD W
JEROME ID 83338

GERALD K & NANCY GUNTER
3250 W CANYON RIDGE DR
TWIN FALLS ID 83301

CAROLYN D. HALE
22317 E MERLOT ST
QUEEN CREEK AZ 85242

HALLI & RUSSELL HAMILTON
PO BOX 144
CHALLIS ID 83226

DANIEL J & ALISON L HAMMERBECK
PO BOX 268
STANLEY ID 83278

ROBERT C HAMMOND
PO BOX 40
CHALLIS ID 83226

HAMMOND FAMILY CORP & BESSIE I & WILLIAM L HAMMOND
HC 63 BOX 1544
CHALLIS ID 83226

HANNAH C ROVETTO FAMILY TRUST
PO BOX 31
CLAYTON ID 83227

CLIFF M HANSEN
HC 64 BOX 9910
STANLEY ID 83278

C L & MATTIE HANSEN
SUMMER HOME TLER CT
STANLEY ID 83278

KATHLEEN D HARDING
PO BOX 180
CLAYTON ID 83227

DONNA M HARRIMAN
PO BOX 1275
CHALLIS ID 83226

RICHARD L HARRIMAN
PO BOX 1279
CHALLIS ID 83226

DEBORAH HARRIS, DEBBIE E, DAVID C, & DIANA K GOODWIN
1730 N WHITE OAK WAY
MERIDIAN ID 83642

MARY LYNNE HARRIS
35955 HWY 79
WANNER SPRINGS CA 92086

LUTHER B HARTSHORN
PO BOX 507
CHALLIS ID 83226

GERALD D & PATRICIA M HAWKINS
HC 61 BOX 3050
CHALLIS ID 83226

TINA WEEKS HAWKINS
HC 82 BOX 4023
CHALLIS ID 83226

JACOB JAMES & ANNA M HAWKINS
PO BOX 1074
CHALLIS ID 83226

BRUCE M HAYSE
PO BOX 1884
JACKSON WY 83007

HEADWATERS RANCH
C/O SALLY ROLAND MAC NICHOL
LYME CT 06371-3404

HECLA MINING CO
GROUSE CREEK PROJECT
PO BOX 647
CHALLIS ID 83226

HECLA MINING COMPANY
PO BOX 647
CHALLIS ID 83226

GERALDINE M HEINER
4846 NANILOA DR
SALT LAKE CITY UT 84117

HARRIET & ALAN HENDERSON
PO BOX 645
CHALLIS ID 83226

MARK HICKS
2402 NEW WORLD TOWER
100 N 15 BISCAYNE BLVD
MIAMI FL 33132-2513

ANN C HICKS & ROBERT L, & SUSAN P NORTON
C/O MARK HICKS
STE 2402 NEW WORLD TOWER
100 N BISCAYNE BLVD
MIAMI FL 33132-2513

HIGH MOUNTAIN RANCHES LTD PARTNERSHIP
KATHRYN S & GERALD D HERRICK
2027 SILVER CREEK LN
BOISE ID 83706

HIGH MOUNTAIN RANCHES LTD PARTNERSHIP
2209 S CROSSCREEK LN
BOISE ID 83706

ANN P & PAUL D HILL
975 WALKER AVE
ASHLAND OR 97520

PAUL & ANN HILL
2635 HABERSHAM RD NW
ATLANTA GA 30305

PAUL D & ANN P HILL
PO BOX 281
STANLEY ID 83278

NATE A & LYNDA J HOGGAN
PO BOX 1009
CHALLIS ID 83226

ROZ & JOHN HOLLEY
PO BOX 113
STANLEY ID 83278

DONNA LENOR & DELBERT M HUGHES
HC 61 BOX 3054
CHALLIS ID 83226

EDWARD WAYNE & JULIA MARIE HUGHES
11681 LEONIDAS HORTON RD
CONROE TX 77304

W MICHAEL & C&ACE P HUMPHREYS
C/O H HOOK RANCH
10495 STONE QARRY RD
PAYETTE ID 83661

W MICHAEL HUMPHREYS
72 ABBOTT RD
WELLESLEY MA 02181

C PETRE HUMPHREYS
C/O W MICHAEL HUMPHREYS
72 ABBOTT RD
WELLESLEY MA 02181

GLENDON H HUNT
HC 61 BOX 3021
CHALLIS ID 83226

RYAN N HUNT
PO BOX 719
CHALLIS ID 83226

BERNADINE & CLAYTON HURLESS
PO BOX 358
GLENNALLEN AK 99588

MARGARET HUTCHENS
HC 67 BOX 2088
CHALLIS ID 83226

RALPH W HUTCHISON
HC 61 BOX 3039
CHALLIS ID 83226

KENNETH H & PATRICIA M HYATT
PO BOX 753
CHALLIS ID 83226

TIMOTHY A INGRAM
HC 61 BOX 3020
CHALLIS ID 83226

JACKIE & GARY INGRAM
HC 68 BOX 320
CLAYTON ID 83227

PHILLIP N & BARBARA J
INGWERSEN
24085 HWY 75
CHALLIS ID 83226

DORIS E & OLIVER R INSKEEP
HC 63 BOX 1548
CHALLIS ID 83226

BRENT IVIE
PO BOX 1117
POST FALLS ID 83877

J R SIMPLOT CO
C/O RON GRAVES
999 MAIN ST STE 1300
PO BOX 27
BOISE ID 83707

CHRISTOPHER W & DEBRA E
JAMES
PO BOX 1190
CHALLIS ID 83226

ROBERT JARRETT & MARGARET
WATKINS
2397 STRYKER AVE
FORT LEWIS WA 98433

LON THOMAS & BONNIE JARVIS
PO BOX 1117
CHALLIS ID 83226

MELBOURNE H JENSEN
2615 FALLS AVE E
TWIN FALLS ID 83301

JOSEPH M & JACQUE L JIMINEZ
8921 SUNSET TRAIL
PASCO WA 99301

TUDDIE & VERL JONES
HC 82 BOX 4020
CHALLIS ID 83226

JOHN F & VERNA M JONES
PO BOX 1252
CHALLIS ID 83226

JONES INVESTMENT CO. LLC
344 W PLEASANT VIEW DR
OGDEN UT 84414

JOSE DITCH CO INC
PO BOX 274
CHALLIS ID 83226

SPENCER A JOSLYN
3213 N 39TH ST
BOISE ID 83703

GRACE A JOSLYN
1130 N ALLUMBAUGH APT 223
BOISE ID 83704

K F & LILLIAN B MORGAN
REVOCABLE TRUST
710 FILMORE ST
AMERICAN FALLS ID 83211

PETER KALENIK
HC 67 BOX 693
CLAYTON ID 83227

NANCY & BRIAN KELLY
PO BOX 4474
KETCHUM ID 83340

LARRY KELLY
18499 TWIN CREEKS RD
MONTE SERENO CA 95030

SHERI E KEMMERER
HC 63 BOC 1530
CHALLIS ID 83226

CRAIG L KEMMERER
HC 63 BOX 1530
CHALLIS ID 83226

KENT & KATHRYN BROWNING
FAMILY TRUST
18803 STUDEBAKER RD
CERRITOS CA 90703

RAY & ESTHER KEPPNER
PO BOX 243
CHALLIS ID 83226

RICHARD A KHAN
17200 MONTEREY ROAD
SUITE B
MORGAN CA 95037

GARY & S&RA M KIMBLE
PO BOX 376
CHALLIS ID 83226

WINFREY K KIMBLE
PO BOX 568
CHALLIS ID 83226

DAVID O KINGSTON
477 SHOUP AVE #207
IDAHO FALLS ID 83402

CAROLE KLEIN & CAROLE
SORENSEN
11541 HARTSOOK ST
NORTH HOLLYWOOD CA 91601

CAROLE KLEIN & CAROLE K
SORENSEN
PO BOX 146
STANLEY ID 83278

WILLIAM A KNIGHT
HC 67 BOX 725
CLAYTON ID 83227

WILLIAM L & LAWANA G KNOX
HC 67 BOX 2089
CHALLIS ID 83226

JERRY W & FAYE KNOX
PO BOX 301
CHALLIS ID 83226

KENT K KOEPPEN
PO BOX 1302
CHALLIS ID 83226

MAE & JIM T KOPP
PO BOX 98
CHALLIS ID 83226

CATHERINE A & LAWRENCE J
KRATZ
5352 W BUCKSKIN
POCATELLO ID 83201

THOMAS KREEGER
7320 HILL RD
ROSEVILLE CA 95661

L & W STONE CORP
PO BOX 789
CHALLIS ID 83226

LISA & NEAL LAMB
PO BOX 1273
FRIDAY HARBOR WA 98250

JOHN W R LANGERMANN
6 ASH PLACE
CAMBRIDGE MA 02138

ALLICYN & JACK LATIMER
HC 61 BOX 3029
CHALLIS ID 83226

GLADYS & RAY LAVERTY
PO BOX 178
CHALLIS ID 83226

RUTH & HAROLD LEATON
PO BOX 97
CHALLIS ID 83226

PATRICK W LEE
C/O JOHN T BROWN
PO BOX 61
SUN VALLEY ID 83353

TIMOTHY LEUZINGER
BOX 157
CHALLIS ID 83226

DOYLE & JUDI LEUZINGER
HC 67 BOX 2085
CHALLIS ID 83226

CLARENCE LEUZINGER
PO BOX 271
CHALLIS ID 83226

GARY LEUZINGER
118 E 1000 N
FIRTH ID 53236

MADI LEVINSON
4503 HOOVER
BOISE ID 83705

LILAC THREE LLC/LILAC SIX LLC
C/O JOAN MARTINKO MGR
1118 S BRADDOCK AVE (REAR)
PITTSBURG PA 15218

ROBERT PAUL LIND & MARCY T
MORGAN
HC 67 BOX 2060
CHALLIS ID 83226

LITTLE WICKIUP RANCH LLC
AN IDAHO LIMITED LIABILITY CO
33244 EGLON RD NE
KINGSTON WA 98346

NANCY LOGAR
1855 MAYBERRY DR
RENO NV 89509

STEVEN G & JANICE LONG
PO BOX 981
CHALLIS ID 83226

DOUGLAS G LONG
PO BOX 6
CLAYTON ID 83227

LAVON D LOYND
HC 67 BOX 2097
CHALLIS ID 83226

LLOYD LUKKES
8472 WINSTON RD
STANTON CA 90680

ARTHUR & BETTY RUSTIN LUSHER
PO BOX 349
CHALLIS ID 83226

BARBARA J MAC MILLEN &
RICHARD E MAC MILLEN
705 FOSS RD
TALENT OR 97540

J MICHAEL MAHONEY
77 MURRY AVE
LARKSPUR CA 94939-1003

DANIEL J MAHONEY III
234 EL BRILLO WAY
PALM BEACH FL 33480

FLOYD T & MARY L MAJORS
HC 63 BOX 1542
CHALLIS ID 83226

HELEN P & TED L MALONE
HC 63 BOX 1749
CHALLIS ID 83226

MICHAEL M & PATRICIA A MALONEY
PO BOX 108
CLAYTON ID 83227

MICHAEL M & PATRICIA A MALONEY
BOX 487
SMITHERS BC VOJ2NO

JONATHAN H MARVEL
PO BOX 1602
HAILEY ID 83333

JACQUELINE A & WILLIAM A MATTHEWS
PO BOX 116
CHALLIS ID 83226

PAUL W & RUTH N MATUSKY
HC 63 BOX 1519
CHALLIS ID 83226

PAUL L & SHARON L MAY
805 EL PASO DR
HEYBURN ID 83336

PHYLLIS W & LARRY L MC DOWELL
HC 67 BOX 2030
CHALLIS ID 83226

THOMAS V & BECKY J MC GOWAN
PO BOX 1040
CHALLIS ID 83226

RUBY H & VERNE A MC GOWAN
PO BOX 325
CHALLIS ID 83226

JOHN M MC KAIN
253 MARTIN ST
TWIN FALLS ID 83301

CAROL MENDIOLA
1050 PARK HILL
BOISE ID 83702

JUDITH & KEVIN MEYER
16120 STATE HIGHWAY SPUR 78 #3
FORT DAVIS TX 79734

MARY J & JAMES B MITCHELL
10502 JAY RD
BOISE ID 83703

DALE MIZER
PO BOX 728
HAILEY ID 83333

EUGENE DURELL MOON
677 GREENBRIER DR
HEYBURN ID 83336

BRIDGET & DONNIE G MOORE
PO BOX 522
CHALLIS ID 83226

JOHN M MOORE
HC 67 BOX 640

CLAYTON ID 83227

GWENDOLYN L MOORE
HC 67 BOX 640
217 HWY 75
CLAYTON ID 83227

MORGAN CREEK CATTLE ASSN
C/O DELBERT HUGHES
HC 61 BOX 3054
CHALLIS ID 83226

MOUNTAIN SPRINGS RANCH
5550 BARTON FLAT RD
MACKAY ID 83251

MARILYN ANN MUELLER
HC 64 BOX 9475
KETCHUM ID 83340

M VICTORIA MUMFORD & HERBERT W MUMFORD III
PO BOX 402
STANLEY ID 83278

A H MUNSON
HC 63 BOX 1757
CHALLIS ID 83226

KEN E NAGY
508 WEST CHESTNUT ST
GENESEE ID 83832

MYLA R & WILLIAM M NALLION
HC 63 BOX 1812
CHALLIS ID 83226

JAY CARROL & CONNIE A NEIDER
5821 MORNING DOVE RD
NAMPA ID 83686

ARLENE LYNN & PETE LEGR&E NELSON
HC 61 BOX 3025
CHALLIS ID 83226

NEZ PERCE TRIBE ACTING THROUGH THE CHAIRMAN
NEZ PERCE TRIBAL EXEC CMTE
PO BOX 305
LAPWAI ID 83540

JULIAN O & DIANE C NICHOLSON
RT 3 BOX 6432
TWIN FALLS ID 83301

MARK T & PATRICIA A NICKUM
PO BOX 1565
HAILEY ID 83333

JACK & RUTH V NIECE
PO BOX 45
STANLEY ID 83278

JAY P & LINDA M NORRIS
504 9TH AVE
MENLO PARK CA 94025

NORTHWEST FARM CREDIT SERVICES FLCA
2225 W BROADWAY #A
IDAHO FALLS ID 83402

MARSHALL D & JOLENE OGDEN
HC 67 BOX 550
CLAYTON ID 83227

ALMA MARIE OSBORN
2439 N BIRCHGROVE LN
BOISE ID 83703

HELEN MAHONEY PARDOE
234 E 49TH ST
NEW YORK NY 10017

JOSEPH L & REBECCA J PARKINSON
123 W HIGHLAND VIEW DR
BOISE ID 83702

PARKINSON FOUNDATION SEED FARM
C/O BOB PARKINSON
PO BOX 65
ELLIS ID 83235

RICK C PARKS
PO BOX 801
TWIN FALLS ID 83303

JAMES K PENINGER
PO BOX 781
CHALLIS ID 83226

SUSAN P PERIN
PO BOX 480
SUN VALLEY ID 83353

DEBRA J & DONALD W PETERS
PO BOX 766
CHALLIS ID 83226

JAMES R PETERS
605 BRD RUN RD
WEST CHESTER PA 19382

PETERSEN RANCH TRUST
C/O CLARENCE E PETERSEN
585 W 33RD S
SALT LAKE CITY UT 84115

DEAN PETERSON
PO BOX 723
CHALLIS ID 83226

VIRGINIA & HAROLD G PHARRIS
PO BOX 9
HAZELTON ID 83335

BETTE Y & KENNETH C PHILLIPS
9293 WOODLARK
BOISE ID 83709

MARJORIE J & STEVE F PHILLIPS
PO BOX 1235
CHALLIS ID 83226

ELIZABETH N & GEORGE F PHILLIPS
PO BOX 544
CHALLIS ID 83226

CHERYL & RICK PHILPS
HC 63 BOX 1630
CHALLIS ID 83226

ROBERT A & KAY A PIVA
HC 63 BOX 1641
CHALLIS ID 83226

PIERO, BRUNO, & MARY C PIVA
PO BOX 176
CHALLIS ID 83226

JULIAN & MARION PIVA
PO BOX 94
CHALLIS ID 83226

MICHAEL PIVA
PO BOX 308
STANLEY ID 83278

KAREN PORTER & ROBERT J PORTER II
598 SUNRISE BLVD N
TWIN FALLS ID 83301

JAMES G & CINDY M QUIRK
HC 69 BOX 497A
AMARGOSA VALLEY NV 89020

LOUIS F RECINE JR
PO BOX 1391
POCATELLO ID 83204

REDFISH LAKE LODGE INC
C/O JACK SEE
PO BOX 9
STANLEY ID 83278

&REA L & DAVID E REEDER
PO BOX 1128
CHALLIS ID 83226

CRAIG V REMBER
HC 60 BOX 9928
STANLEY ID 83278

ELIZABETH L REMBER
HC 64 BOX 9928
STANLEY ID 83278

JODI B REYNOLDS & EARL C
REYNOLDS JR
2089 WHITE PINE LN
BOISE ID 83706

JAMES R REYNOLDS JR
544 LAKEMEAD WAY
REDWOOD CITY CA 94062

LOIS T & CLYDE O RIGBY
PO BOX 345
CHALLIS ID 83226

TED & CATHY ROBERTS
7216 APPLEGATE DR
HELENA MT 59602

THOMAS M ROBERTSON
156 2ND AVE W
PO BOX 525
TWIN FALLS ID 83303

ALLEN B ROBINS
HC 63 BOX 1547
CHALLIS ID 83226

WENDY A & KENNETH J RODGERS
PO BOX 659
CHALLIS ID 83226

ROGER A BROWNING TRUST &
KATHERINE A BROWNING
360 N BEDFORD DR #204
BEVERLY HILLS CA 90210-5157

ROJOEMCO
PO BOX 4
C/O RON SMITH
STANLEY ID 83278

S&RA S & DAVID P ROSENKRANCE
PO BOX 628
CHALLIS ID 83226

MICKY ROSKELLEY
HC 67 BOX 2051
CHALLIS ID 83226

JOYCE C & TED J ROTHBAUER
40 CHIMILES TL
GORDON VALLEY
SUISUN CA 94585

ROUND VALLEY ACRES WATER
ASSN INC
PO BOX 941
CHALLIS ID 83226

PHYLLIS & PATRICK RUSSELL
PO BOX 11
STANLEY ID 83278

KENNETH C RYAN
631 S 7TH ST
POCATELLO ID 83201

DONA R & AARON E SAATHOFF
6310 S 530 E
MURRAY UT 84107

MARTHA MAHONEY SADLER
PO BOX 1024
PALM BEACH FL 33480

SALMON FALLS L& & LIVESTOCK
CO INC
123 BELL RAPIDS RD
HAGERMAN ID 83332

SALMON FALLS SHEEP CO
RT 1 BOX 74
HAGERMAN ID 83332

SALMON RIVER EMERGENCY
CLINIC INC
PO BOX 129
STANLEY ID 83278

JOSEPH & MARIE SAMPINO
PO BOX 1411
CHALLIS ID 83226

GEORGE E SANTEE JR
PO BOX 2341
IDAHO FALLS ID 83403

ROBERT N SAVAGE
HC 63 BOX 1687
CHALLIS ID 83226

SAWTOOTH INTERPRETIVE &
HISTORICAL ASSN
PO BOX 75
STANLEY ID 83278

BILLY SCHLUNEGGER
PO BOX 374
HAILEY ID 83333

SHAWNA & ROBERT SCHNABEL
HC 63 BOX 1750
CHALLIS ID 83226

DORIS I & RICHARD L SCHNEIDER
PO BOX 103
STANLEY ID 83278

RICHARD W & CHRISTINE E SCHOWENGERDT
2794 HWY 93 S
SALMON ID 83467-5396

JUDY A & HARRY SCHULTZ
HC 63 BOX 1565
CHALLIS ID 83226

PAUL SCHUT & LUCILLE WEBB
RT 1 BOX 474
ARCO ID 83213

NEDRA & J DON SESSIONS
HC 64 BOX 9696
KETCHUM ID 83340

ANNE SHANNON
PO BOX 5067
KETCHUM ID 83340

MARY A. SHAUL
2317 E 49TH N
IDAHO FALLS ID 83401

GREGORY MARTIN & CAROL ANNE SHEFTS
705 HWY 93 N
SALMON ID 83467

ARCHIE SHERWOOD
PO BOX 163
CLAYTON ID 83227

SHOSHONE BANNOCK TRIBES
PO BOX 306
FORT HALL ID 83203

LARRY G & JUDY A SIDLO
HC 63 BOX 1580
CHALLIS ID 83226

FRED SILVA
1923 N 2ND ST
BOISE ID 83702

JIM SILVA
PO BOX 743
SHOSHONE ID 83352-0743

CINDY & DWIGHT SIMMONS
HC 63 BOX 1552
CHALLIS ID 83226

PETER A SIMON
3034 S WHITE POST WAY
EAGLE ID 83616

DEBORAH & WAYNE SIMPSON
PO BOX 1056
CHALLIS ID 83226

LYNN & JOHN SIMPSON
309 MANUELLA
WOODSIDE CA 94062

CHARLOTTE J SINCLAIR
29 STARFISH CT
NEWPORT BEACH CA 92663

JANE N & WILLIAM J SLATTERY
401 BITTEROOT DR
BOISE ID 83709

SMILEY CREEK WATER USERS ASSN
HC 64 BOX 9108
KETCHUM ID 83340

JOHN S & CHARLOTTE M SMITH
PO BOX 27
CHALLIS ID 83226

JUDY & LOYEL DEAN SMITH
PO BOX 734
CHALLIS ID 83226

ROBERT C ST CLAIR
PO BOX 659
DAVENPORT WA 99122

STAN HARRAH CORP & VERNA HARRAH
PO BOX 12968
RENO NV 89510

WILLIAM D STANLEY
354 N 300 W
BLACKFOOT ID 83221

STANLEY LAKE CREEK WATER USERS ASSOCIATION
SUSAN D & DAVID K BENNION
2212 RIDGE POINT WAY
BOISE ID 83712

STANLEY SEWER ASSN
PO BOX 71
STANLEY ID 83278

MARK & BRENDA STARK
HC 63 BOX 1778
CHALLIS ID 83226

STATE OF IDAHO
DEPT OF TRANSPORTATION
BUREAU OF AERONAUTICS
3483 RICKENBACKER
BOISE ID 83705

STATE OF IDAHO
DEPT OF FISH & GAME
PO BOX 25
BOISE ID 83707

STATE OF IDAHO
DEPT OF LANDS
700 W JEFFERSON, ROOM 210
PO BOX 44449
BOISE ID 83711

STATE OF IDAHO
DEPT OF PARKS & RECREATION
STATEHOUSE MAIL
PO BOX 83720
BOISE ID 83720

STATE OF IDAHO
IDAHO WATER RESOURCE BOARD
322 E FRONT ST
PO BOX 83720
BOISE ID 83720

STATE OF IDAHO
DEPT OF FISH & GAME
PO BOX 1336
SALMON ID 83467-1336

LINDA L & ROBERT M STEEVER
PO BOX 118
COOL CA 95614

BETH N STEPHENS
HC 61 BOX 3028
CHALLIS ID 83226

DOLLY STERLING
PO BOX 195
CHALLIS ID 83226

LYNN T STEVENSON
HC 63 BOX 1586
CHALLIS ID 83226

FRED R STEWART
RT 4 BOX 4826
JEROME ID 83338

WILLIAM A STRICKLAN
PO BOX 174
CARMEN ID 83462

TED & MYRA STRICKLER
PO BOX 191
CHALLIS ID 83226

FRED E & ESTHER A STRICKLER
2480 E HUBBARD RD
MERIDIAN ID 83642

JERRY S, ELAINE, & TAB J STUART
PO BOX 1092
CHALLIS ID 83226

THOMAS R STUART III
2301 HILLWAY DR
BOISE ID 83702

TONI K & JOE SULLIVAN
PO BOX 119
CHALLIS ID 83226

SUNRISE ACRES HOMEOWNERS ASSN
PO BOX 1115
CHALLIS ID 83226

LULA & RICHARD SWINDELL
PO BOX 236
CHALLIS ID 83226

KATHRIN S & ROBERT L TAYLOR
PO BOX 771
CHALLIS ID 83226

THE &REW & LINDA LAWLER FAMILY TRUST
2691 BAYSHORE DR
NEWPORT BEACH CA 92663

THE DANIEL J MAHONEY JR LIFETIME TRUST II
C/O JOHN D WARD ESQ
1200 NEW HAMPSHIRE AVE
NW SUTIE 800
WASHINGTON DC 20036-6802

THE ESTATE OF FRED C HUMPHREYS
C/O ERNEST DAY
10495 STONE QUARRY RD
PAYETTE ID 83661

THE MC COMISH FAMILY TRUST
300 HOTSPRINGS RD #221
MONTOCITO CA 93108-2035

EDWINA, S&Y, LEE, MIKE THOMAS
HC 63 BOX 1575-4
CHALLIS ID 83226

MORGAN & DENISE THOMAS
102 HORSESHOE CIR
HAILEY ID 83333

THOMPSON CREEK MINING CO
PO BOX 62
CLAYTON ID 83227

NYLE J & SHIRLEY ANN THORNOCK
PO BOX 570
CHALLIS ID 83226

C ROD & CHRISTINE L THORNTON
PO BOX 246
KETCHUM ID 83340

THREE G CO C/O ROBERT Y KOPF
BUCHANAN-INGERSOLL
600 GRANT ST 58TH FLOOR
PITTSBURG PA 15219

THOMAS T TIERNEY
2412 MESA DR
NEWPORT BEACH CA 92660

ELIZABETH C TIERNEY
2832 DOW AVE
TUSTIN CA 92680

THOMAS L TRITTIPO
HC 67 BOX 320
STANLEY ID 83278

FRANCES & MICHAEL TUPPER
HC 63 BOX 1814
CHALLIS ID 83226

ROBERT E & S&RA L TURNER
HC 67 BOX 692
CLAYTON ID 83227

UNITED STATES OF AMERICA ACTING THROUGH
USDI BUREAU OF LAND MANAGEMENT
IDAHO STATE OFFICE
1387 S VINNELL WAY
BOISE ID 83709

UNITED STATES OF AMERICA ACTING THROUGH
USDA FOREST SERVICE
550 W FORT ST MSC 033
BOISE ID 83724

UNITED STATES OF AMERICA ACTING THROUGH
USDI FISH & WILDLIFE SERVICE
DIVISION OF ENGINEERING
911 N E 11TH AVE
PORTLAND OR 97232-4181

UNITED STATES OF AMERICA TRUSTEE ON BEHALF OF NEZ PERCE TRIBE
ACTING THROUGH BIA
911 NE 11TH AVE
PORTLAND OR 97232

US ANTIMONY CORP
PO BOX 643
THOMPSON FALLS MT 59873

US DEPT OF AGRICULTURE
FOREST SERVICE
324 25TH ST

OGDEN UT 84401

US DEPT OF AGRICULTURE
FOREST SERVICE
SAWTOOTH NATIONAL FOREST
2647 KIMBERLY RD E
TWIN FALLS ID 83301

US DEPT OF INTERIOR
BUREAU OF LAND MANAGEMENT
1387 S VINNELL WAY
BOISE ID 83709

USDI – BLM SALMON DIST OFC
1206 S CHALLIS ST
SALMON ID 83467

USDA FOREST SERVICE
BOISE NATIONAL FOREST
1249 S VINNELL WAY STE 200
BOISE ID 83709

VALLEY SUN LLC
C/O ANN M DOWN
PO BOX 844
SUN VALLEY ID 83353

VALLEY SUN LLC
PO BOX 844
SUN VALLEY ID 83353

THOMAS & LESLIE VAN KAMPEN
PO BOX 361
CHALLIS ID 83226

CINDY & KURT W VAN PELT
HC 67 BOX 2015
CHALLIS ID 83226

WILLIAM H & ANN S VANDERBILT
2651 COCONUT DR
SANIBEL FL 33957

RUSSEL L VERBECK
PO BOX 532
CHALLIS ID 83226

VERSALLES REAL ESTATE CORP
C/O ANDREE DOYLE
725 N RIVERSIDE DR #201
POMPANO BEACH FL 33062

LOIS VON MORGANROTH
1223 MONTANA AVE
SANTA MONICA CA 90403

GOLDE WALLINGFORD
PO BOX 4671
KETCHUM ID 83340

KENT S & DEBRA L WATSON
PO BOX 650
CHALLIS ID 83226

JERI L. WAXENBERG
PO BOX 1680
SUN VALLEY ID 83353

WDW LLC
115 VICTOR DR
HAILEY ID 83333

ROBERT M WEBSTER
1010 INDUSTRIAL RD SP 124
BOULDER CITY NV 89005

ROBIN J WEGNER
HC 63 BOX 1576
CHALLIS ID 83226

ELIZABETH K WELCH & RICHARD E WELCH JR
PO BOX 813
KETCHUM ID 83340

THEODORE M & D ELAINE WELP
PO BOX 270
STANLEY ID 83278

KAREN WHITWORTH
HC 63 BOX 1645
CHALLIS ID 83226

FRANK P WILLEY
601 RIVERSIDE AVE 12TH FLOOR
JACKSONVILLE FL 32204

MEITA D WILSON
PO BOX 188
BELLEVUE ID 83313

HAROLD D WILSON
PO BOX 343
CHALLIS ID 83226

KATHERINE K & FRED M WINTER
87 VALLEY VEIW DR
POCATELLO ID 83204

WO-HE-LO SUBDIVISION
HC 64 BOX 9951
STANLEY ID 83278

DAVID M & DEBORAH K WOOD
PO BOX 946
CHALLIS ID 83226

WOOD RIVER LAND TRUST CO
119 E BULLION ST
HAILEY ID 83333

BRETT & DANIEL WOOLLEY
PO BOX 23
STANLEY ID 83278

&REW JACKSON & GWENDOLYN O WOOLWINE
PO BOX 942
CHALLIS ID 83226

DOROTHY M WREN
HC 63 BOX 1581-2
CHALLIS ID 83226

ANTONY R YACOMELLA
C/O MADGE YACOMELLA
PO BOX 51
CHALLIS ID 83226

BILL ROY, THOMAS LEE, & ANTONY R YACOMELLA
PO BOX 318
CHALLIS ID 83226

THOMAS LEE, BILL ROY, MADGE E, TONY S YACOMELLA
PO BOX 51
CHALLIS ID 83226

TERRI S & THOMAS L YACOMELLA
PO BOX 769
CHALLIS ID 83226

YANKEE FORK GOLD DREDGE ASSN
PO BOX 459
WENDELL ID 83355

LINDA ANN ZOLLINGER
HC 63 BOX 1170 SP 10
CHALLIS ID 83226

AEGIS RESOURCES INC
C/O ROBERT AND MARILYN BRUCE
PO BOX 27740
LAS VEGAS NV 89118

JAMES AND WILMA ALEXANDER
PO BOX 88
CHALLIS ID 83226

BARBARA & CARL BROWNING
PO BOX 259
BELLEVUE ID 83313

MYLES COLE
292 BLUE LAKES BLVD S
TWIN FALLS ID 83301

DALE COLE
PO BOX 821
PAUL ID 83347

ROGER C CRANDLEMIRE
PO BOX 2085
EAGLE ID 83616

ALBERT & LUCILE F DENNEY
PO BOX 74
STANLEY ID 83278

JAMES H ELISON
2701 CHRISTMAS TREE LAND
BAKERSFIELD CA 93306

JAMES FRAHM, ANDD MC
LAUGHLIN & ARLENE STRANGO
2888 ELIZABETH BLVD
TWIN FALLS ID 83301

GOODHUE, HORALEK & WINKLE
C/O 816 S 2ND AVE
BARSTOW CA 92311

DEANNA HANSON
HC 67 BOX309
STANLEY ID 83278

STAN HARRAH CORP & VERNA
HARRAH
PO BOX 12968
RENO NV 89510

DELORIS & LEO HENSCHEID
351 MONROE PL
TWIN FALLS ID 83301

WILLETT KAY HULL
2126 RAWHIDE ST
LAS VEGAS NV 89119

DONALD & JUDITH L MEST
PO BOX 171
STANLEY ID 83278

SALMON RIVER RANCHES LTD CO
250 N SUMMIT MOORS DR
OCONOMOWOC WI 53066

MERRILL SHUPE
183 N 1100 W
WEST BOUNTIFUL UT 84087

VERLE SHUPE
246 E ELBERTA DR
NORTH OGDEN UT 84414

JAMES SHUPE
296 S 250 E
HYDE PARK UT 84318

OWEN K SHUPE
470 E 750 S
LOGAN UT 84321

ARCHIE & MILDRED SLATER
PO BOX 587
830 ADELL AVE
FILER ID 83328

O DELL SMITH JR
70 N 2ND E
BRIGHAM CITY UT 84302

CAROLE SORENSEN
11541 HARTSOOKST
NORTH HOLLYWOOD CA 91601

CAROLE K SORENSEN
PO BOX 146
STANLEY ID 83278

TREON CREEK WATER USERS
ELKHORN PLACER OWNERS ASSN
C/O D H SCHOONEN
1364 12TH ST
IDAHO FALLS ID 83404