Idaho Weather and Climate Outlook

IDWR Briefing, March 11, 2016

- Temperature and Precipitation Summary
- Forecast for next 7 days
- Outlook

NWS Boise, ID

24 Hour Precipitation

5 AM Wednesday to 5 AM Thursday

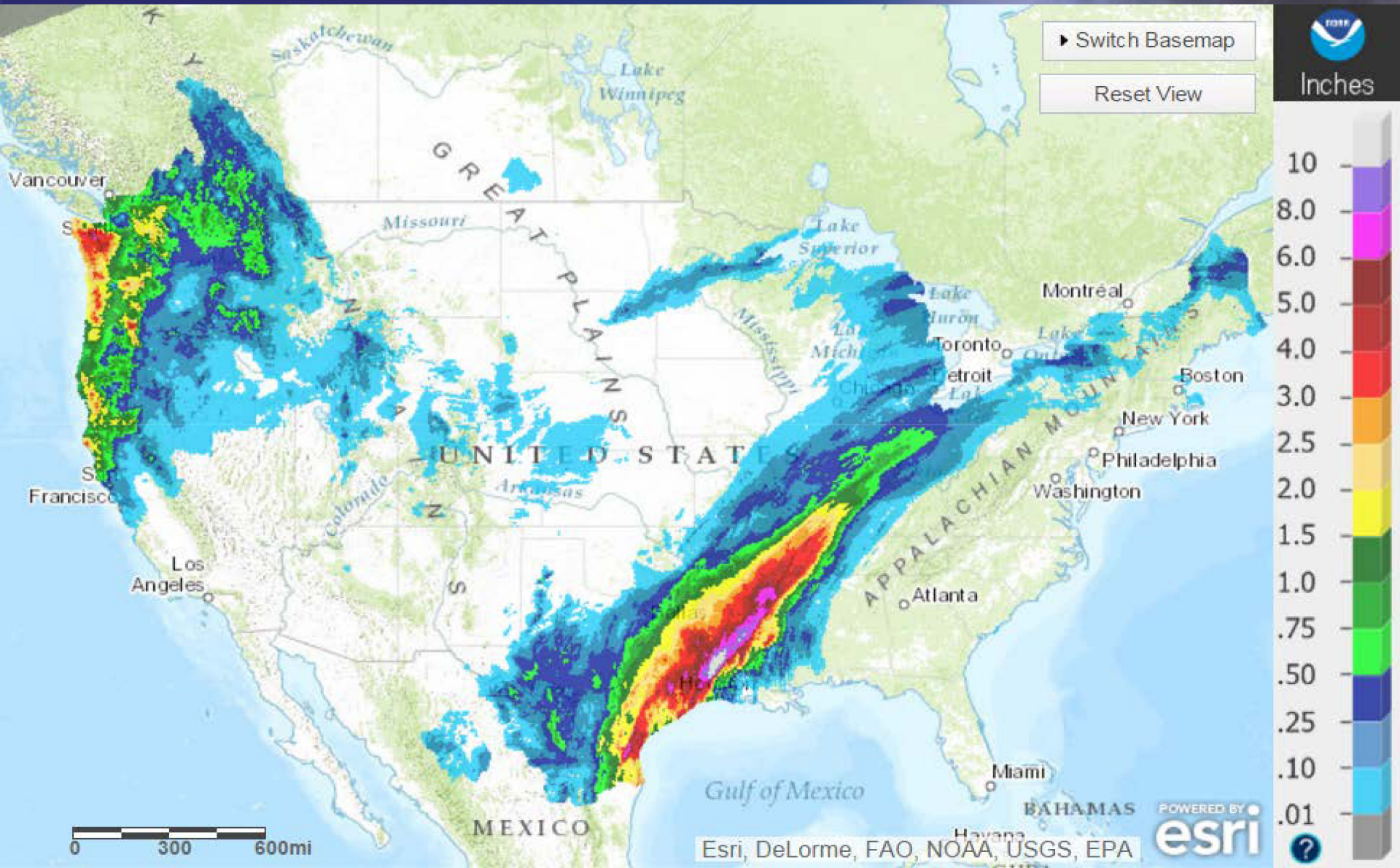

Temperatures

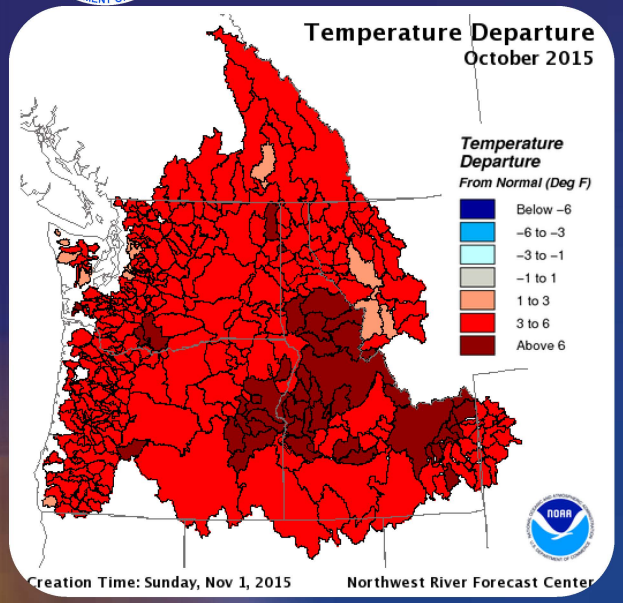

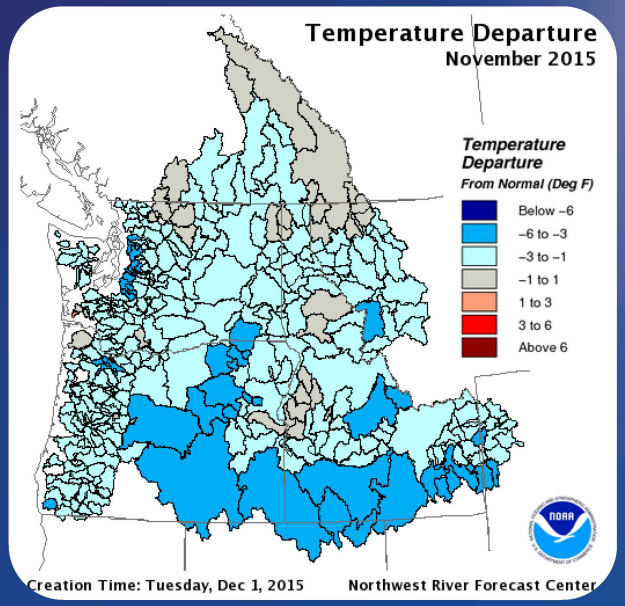

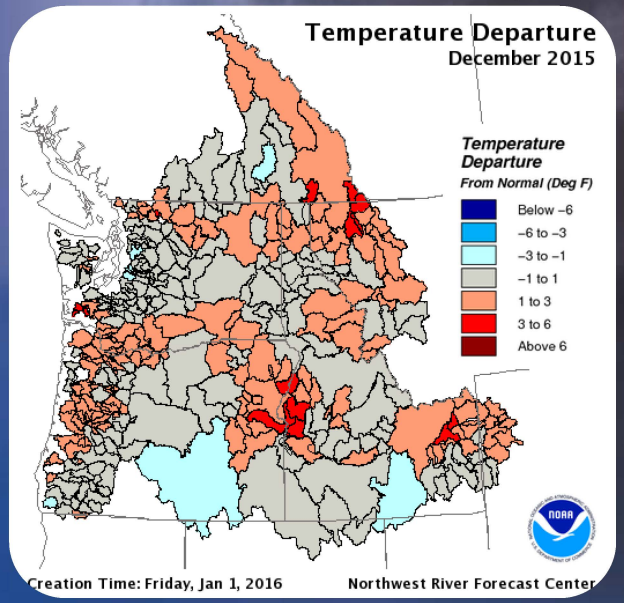

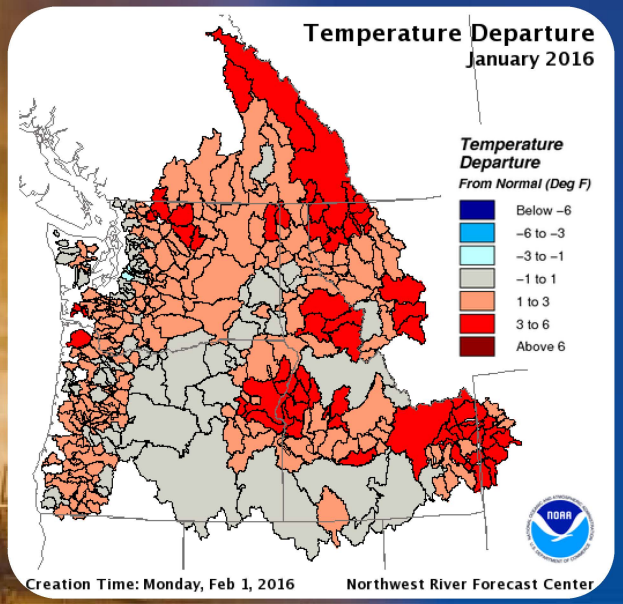

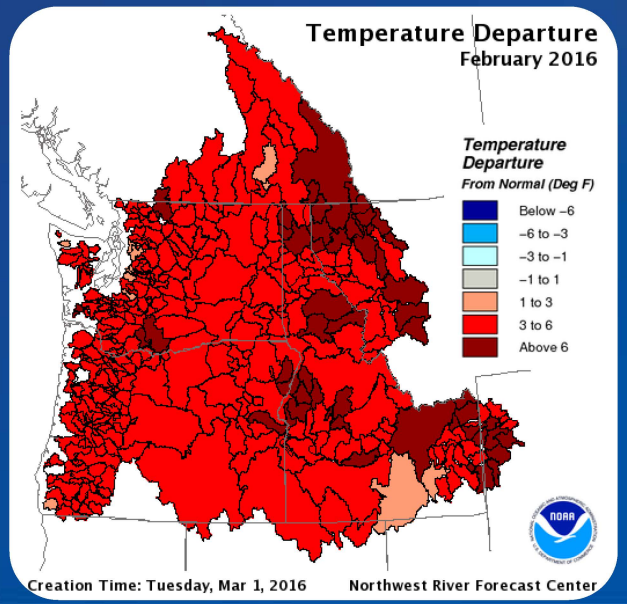

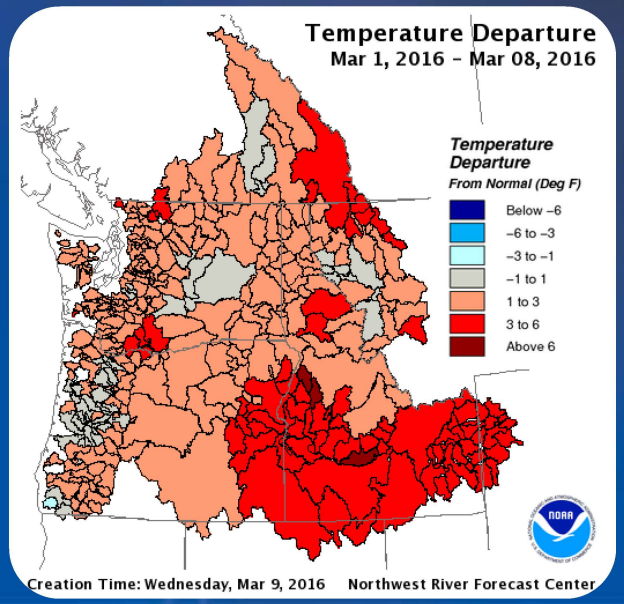

Precipitation

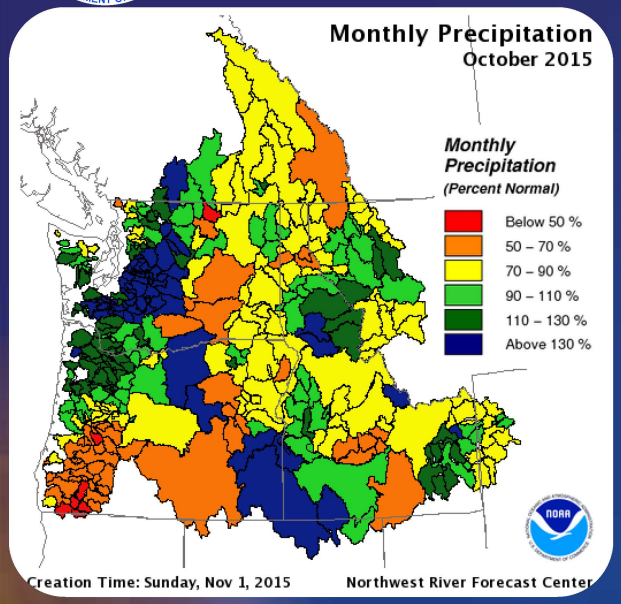

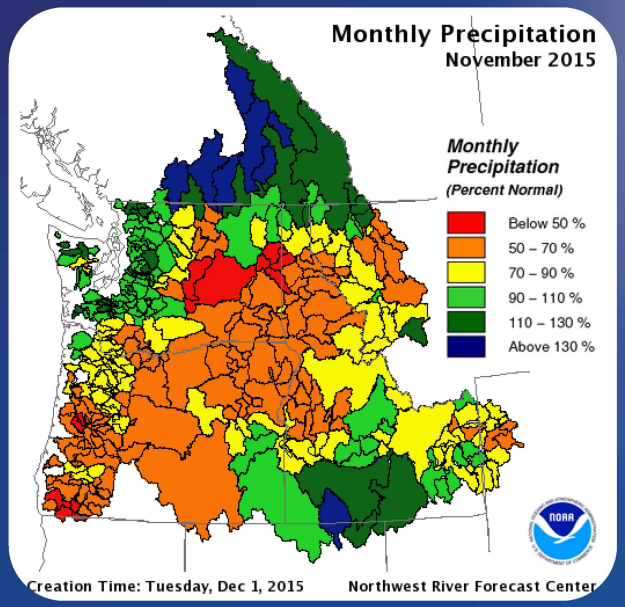

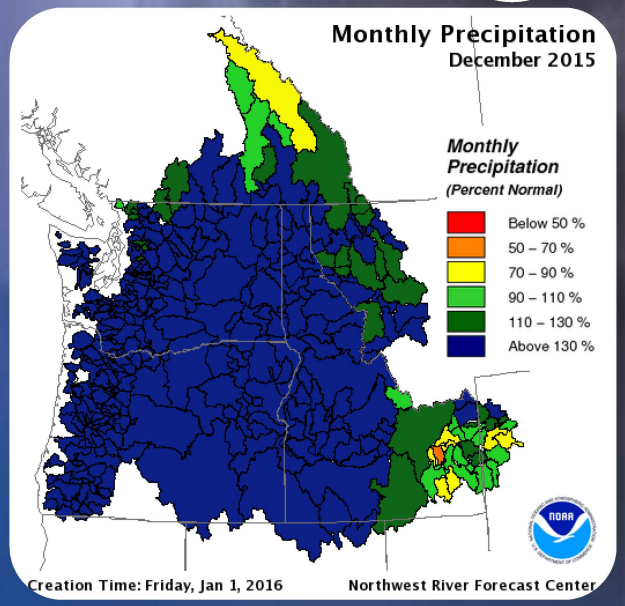

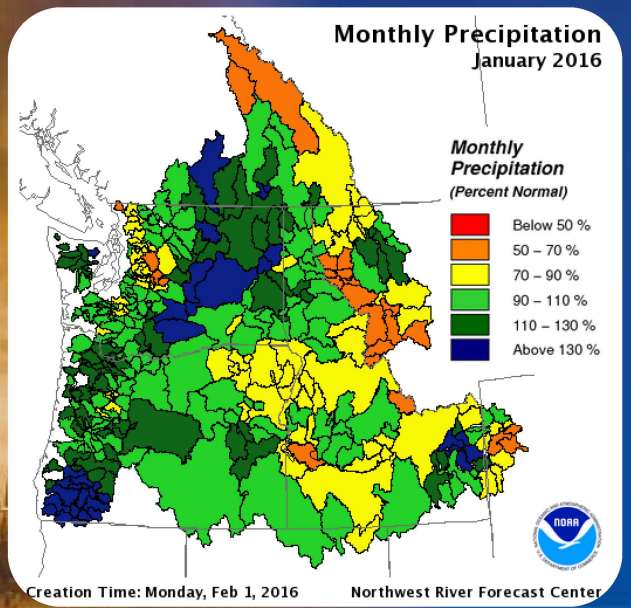

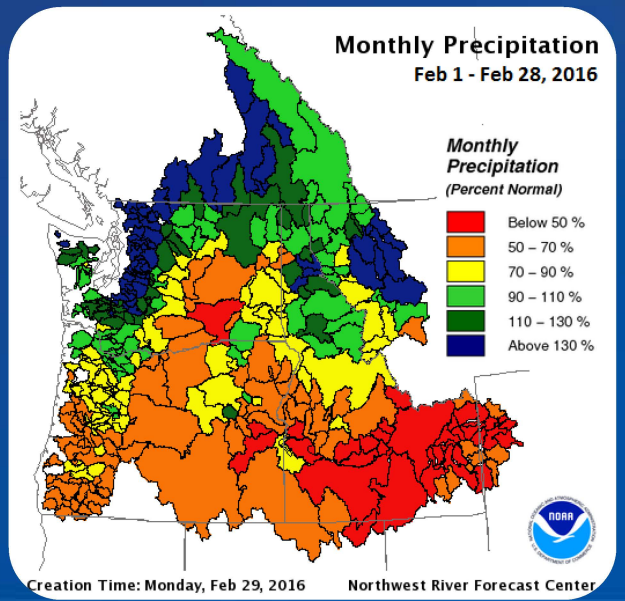

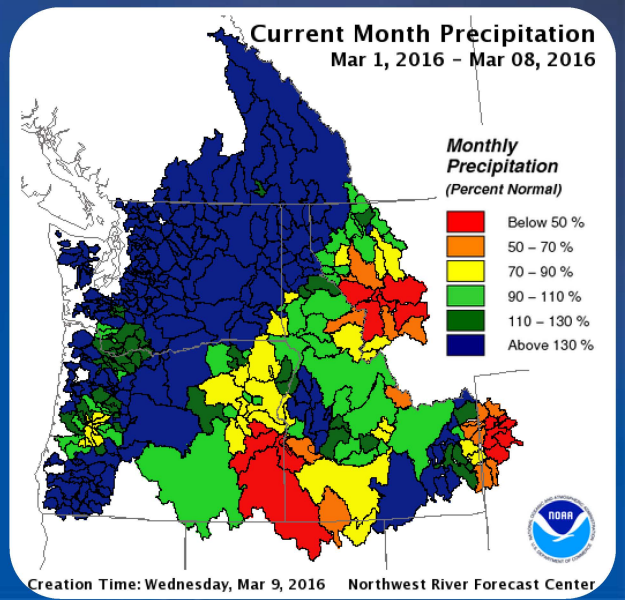

Precipitation

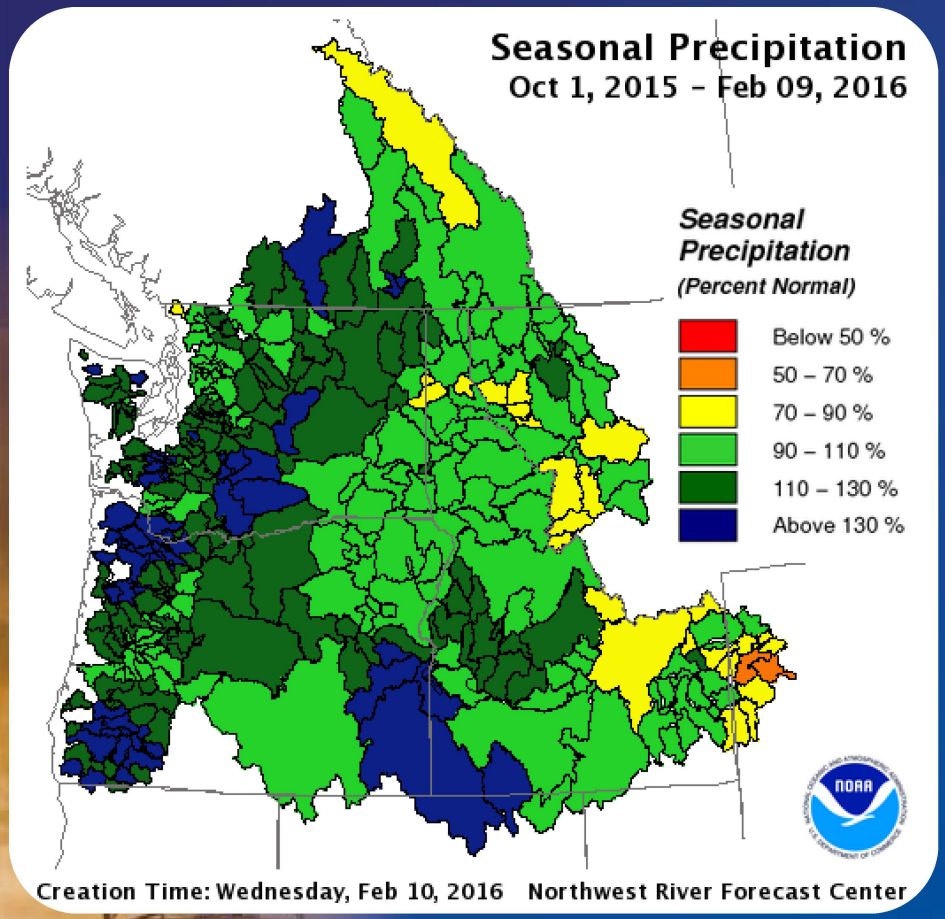

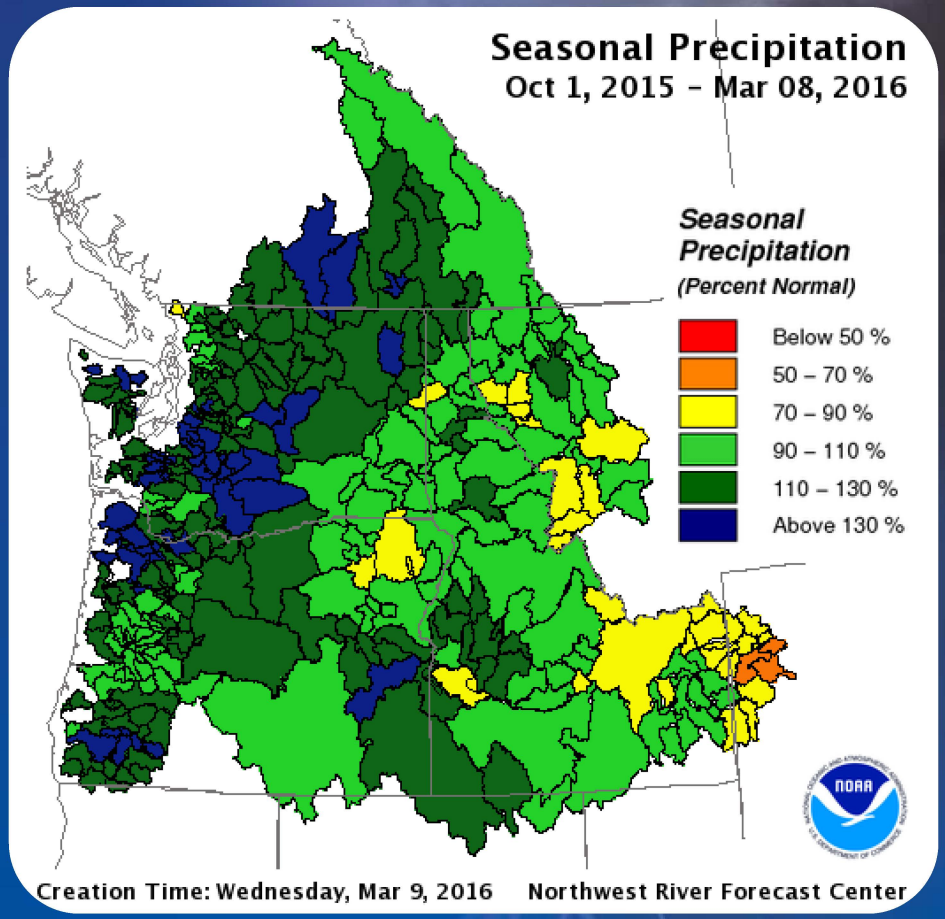

Snow Water Equivalent

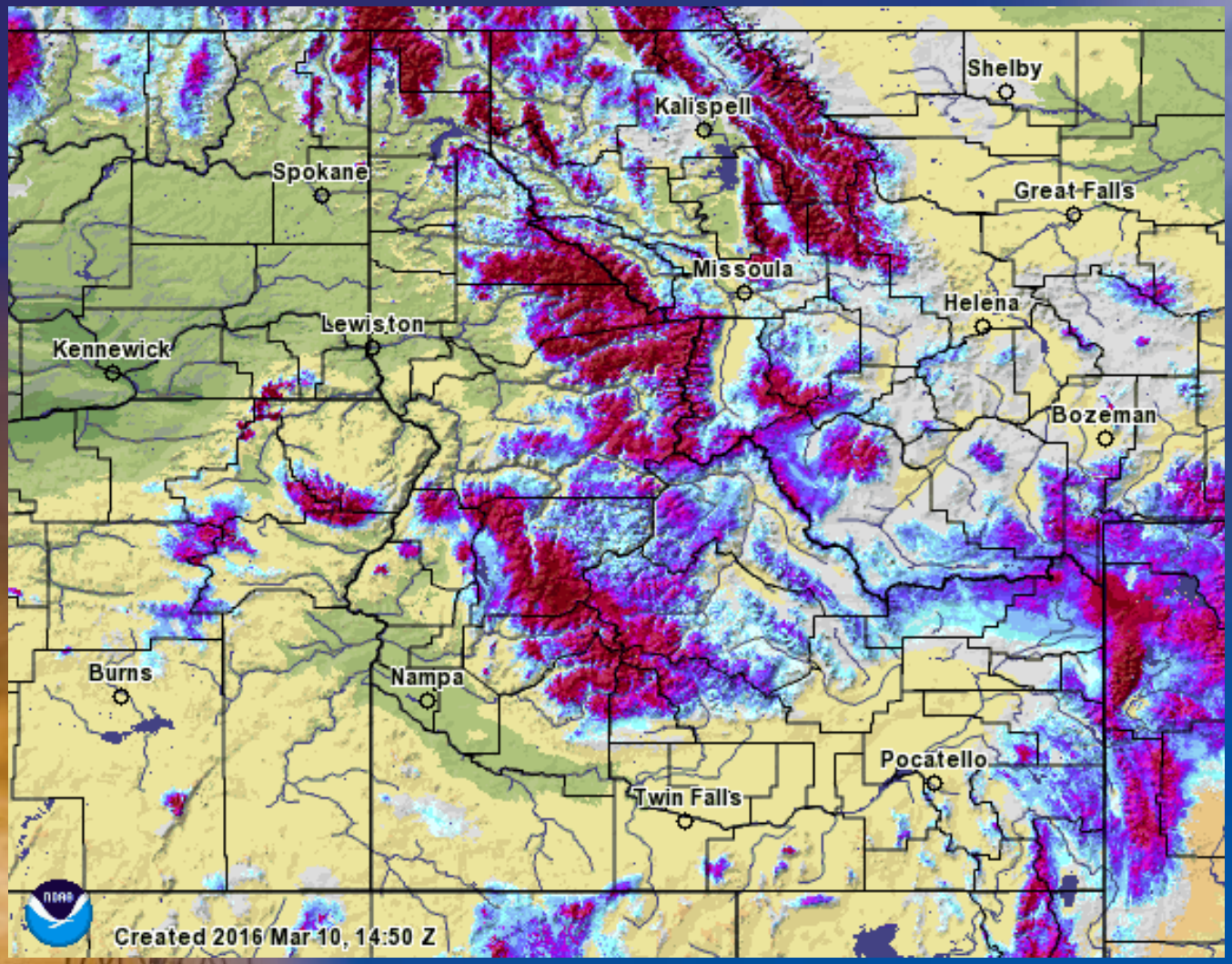

March 10, 2016

Inches of water equivalent

	>	30
20	to	30
18	to	20
16	to	18
14	to	16
12	to	14
10	to	12
8	to	10
6	to	8
4	to	6
2	to	4
1	to	2
trace	to	1

http://www.nohrsc.noaa.gov/interactive/html/map.html

Snow Water Equivalent

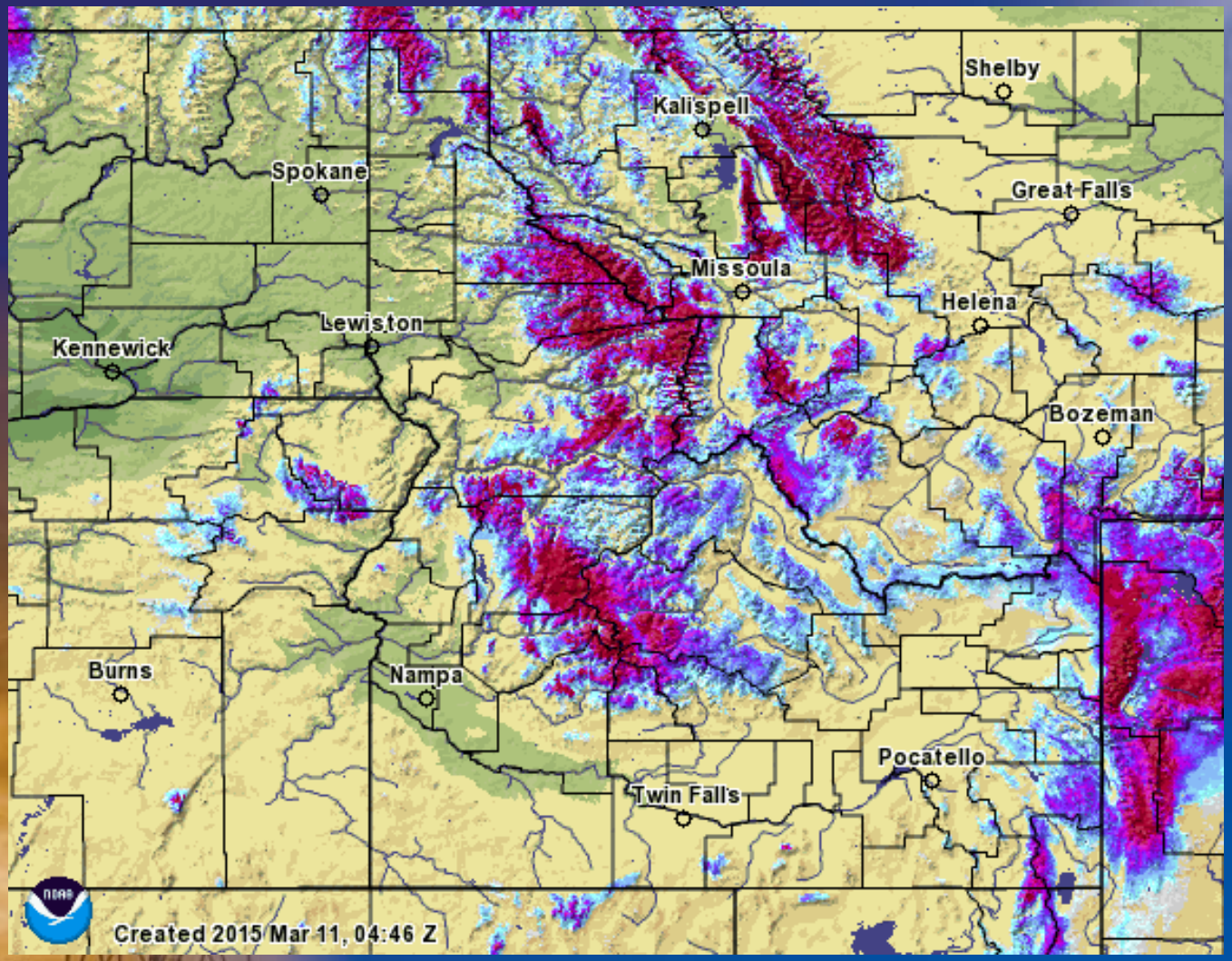

March 10, 2015

Inches of water equivalent

	>	30
20	to	30
18	to	20
16	to	18
14	to	16
12	to	14
10	to	12
8	to	10
6	to	8
4	to	6
2	to	4
1	to	2
trace	to	1

http://www.nohrsc.noaa.gov/interactive/html/map.html

Temperature and Precipitation at Boise

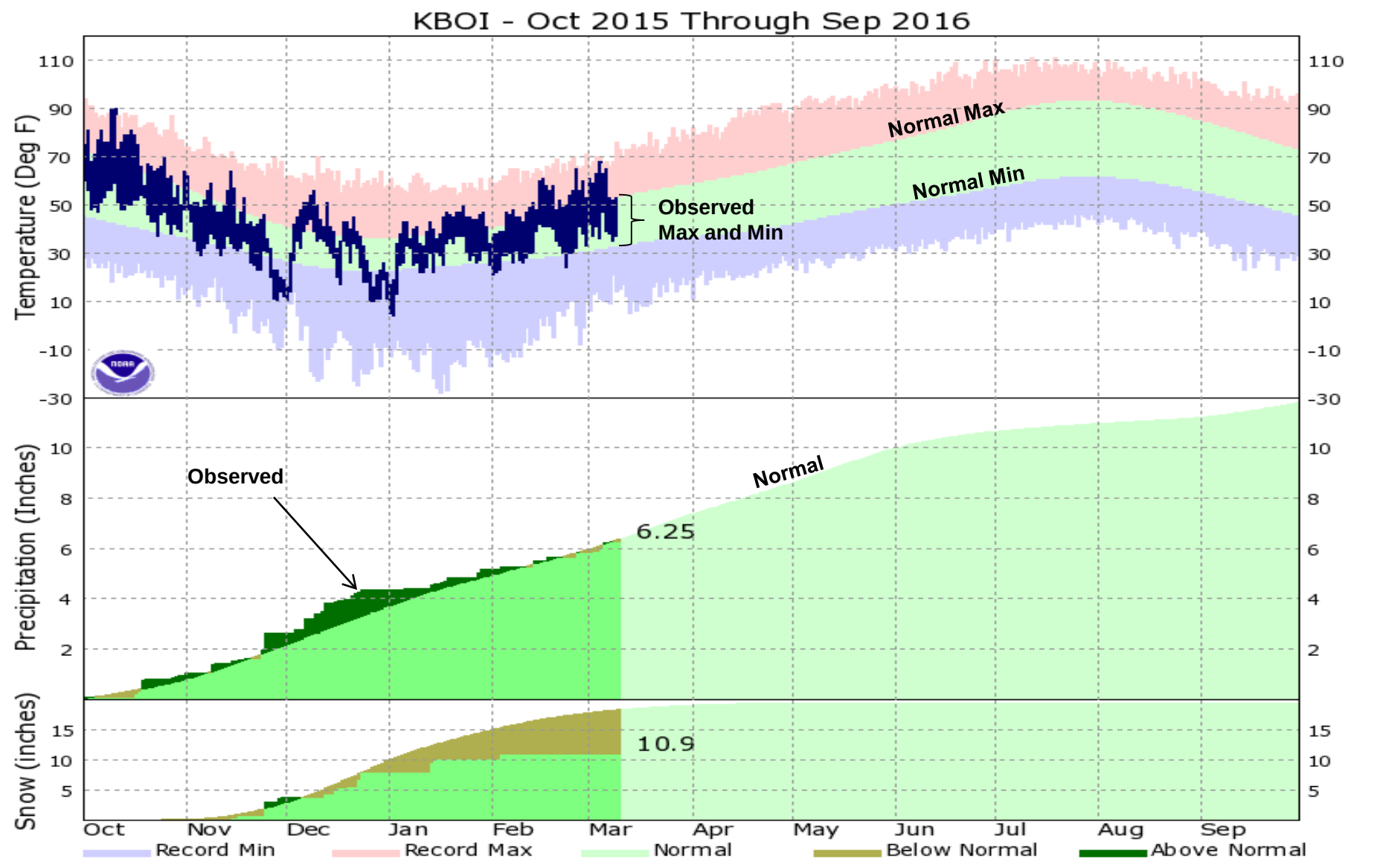

Temperature and Precipitation at McCall

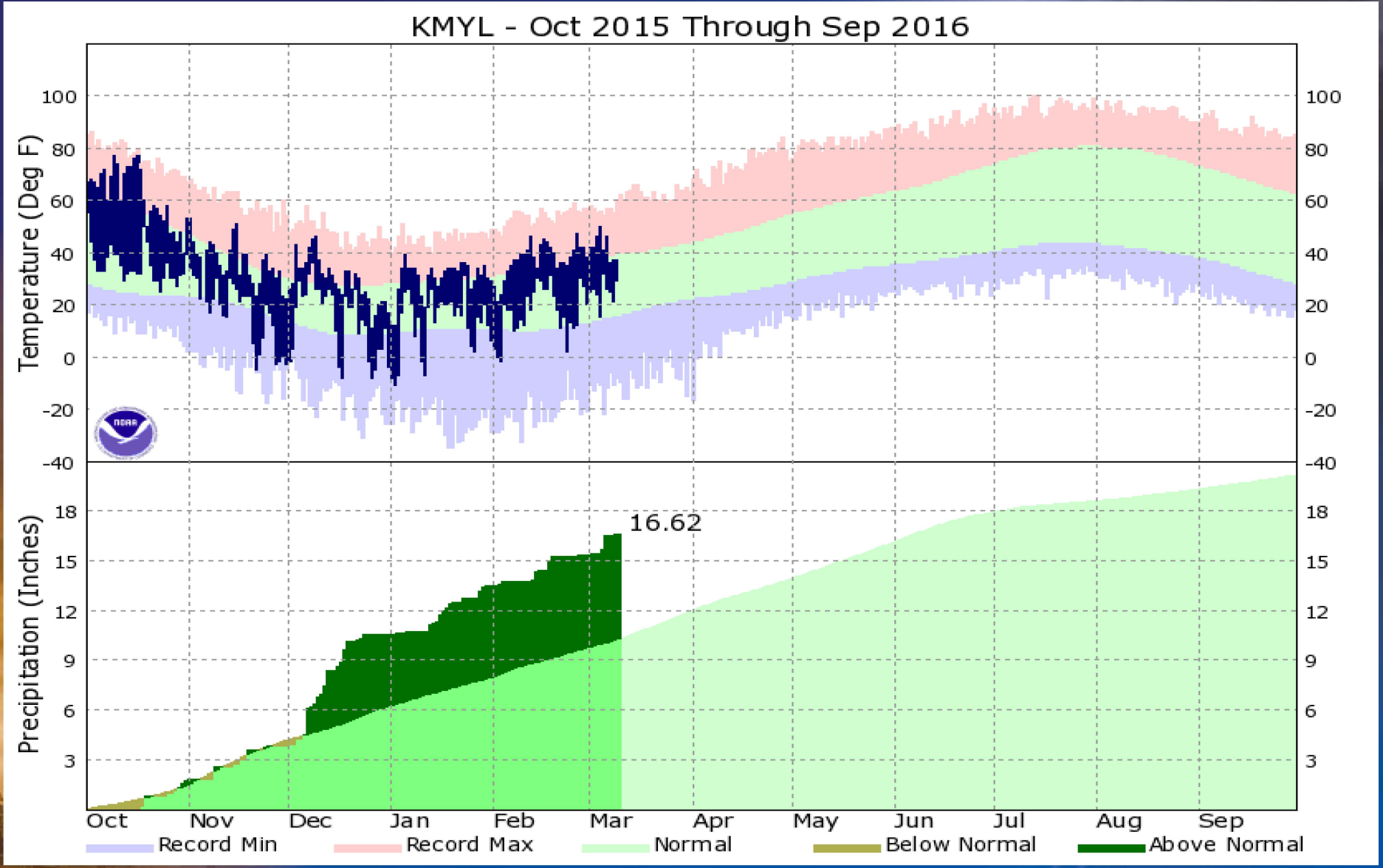

Temperature and Precipitation at Lewiston

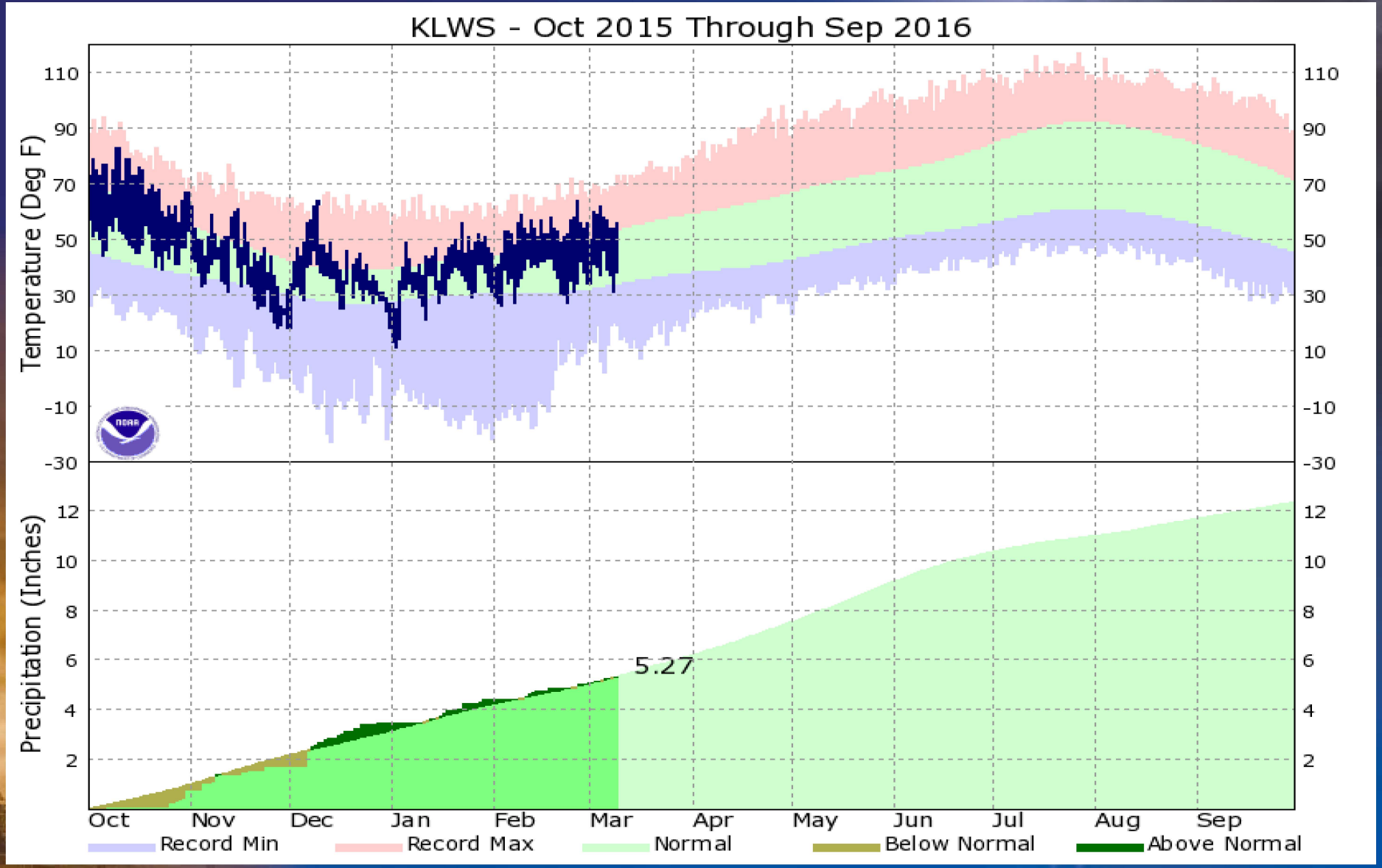

Temperature and Precipitation at Idaho Falls

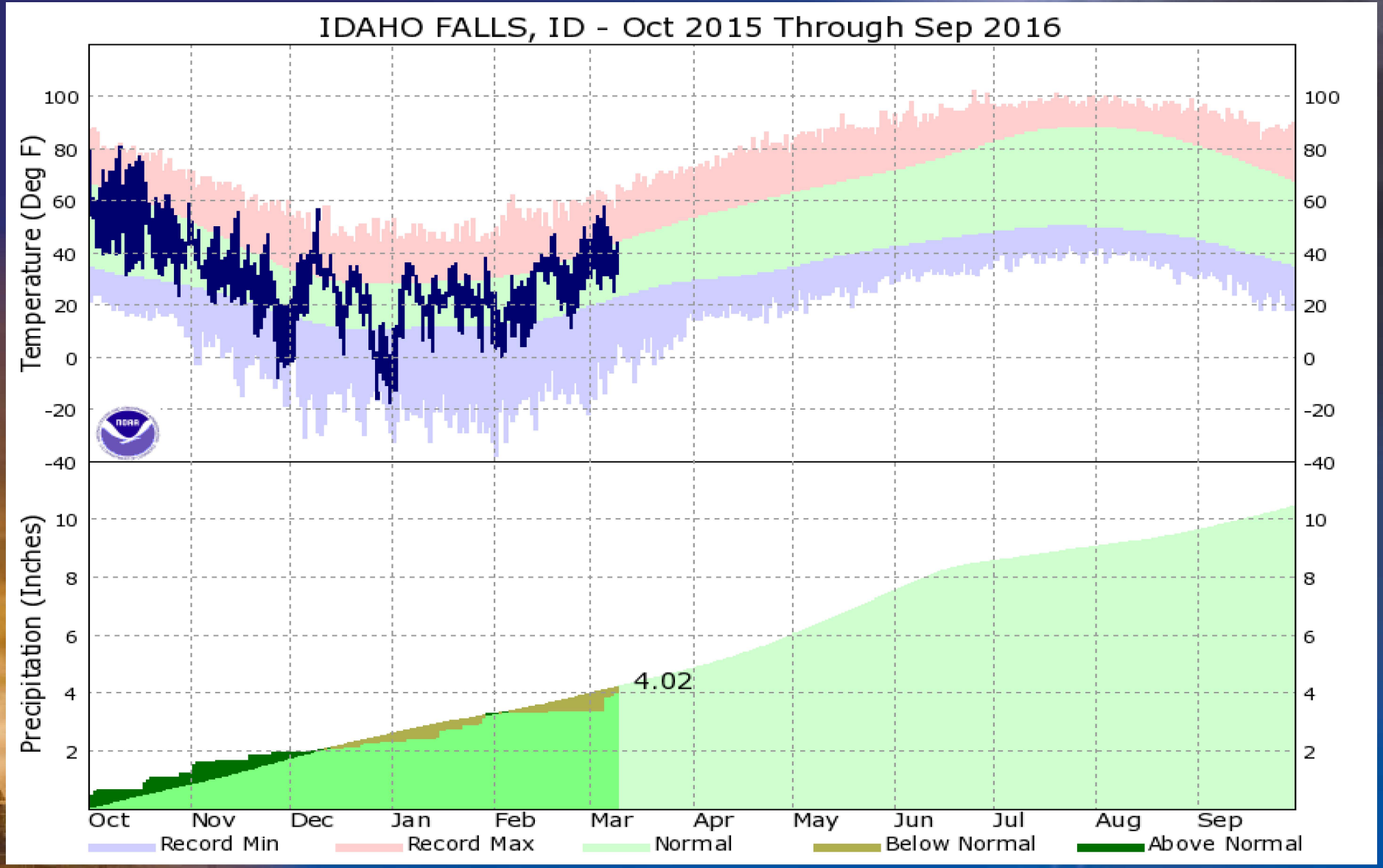

Friday - March 11
IR Satellite Imagery / 500 mb heights

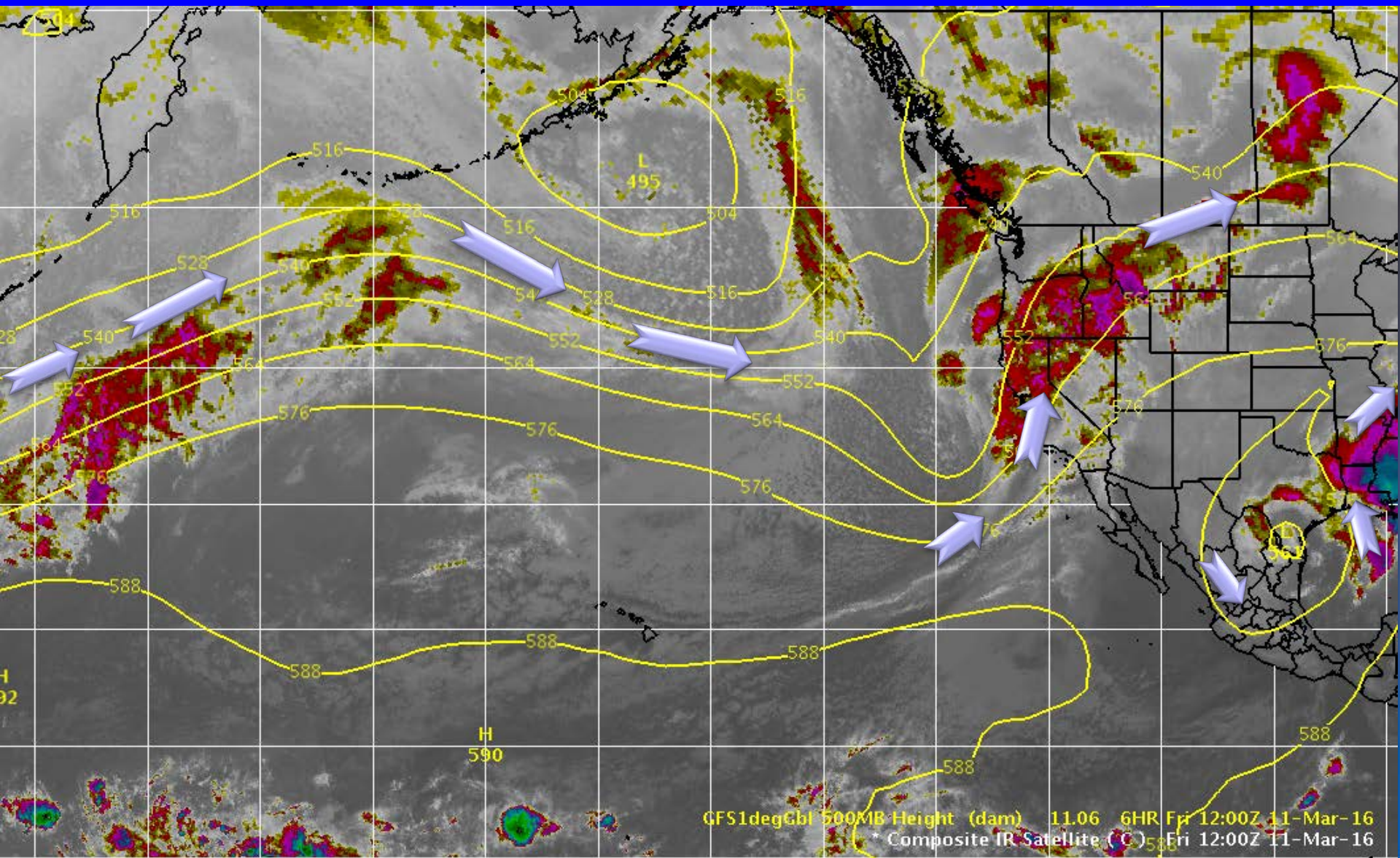

Saturday, March 12
500 mb heights / moisture

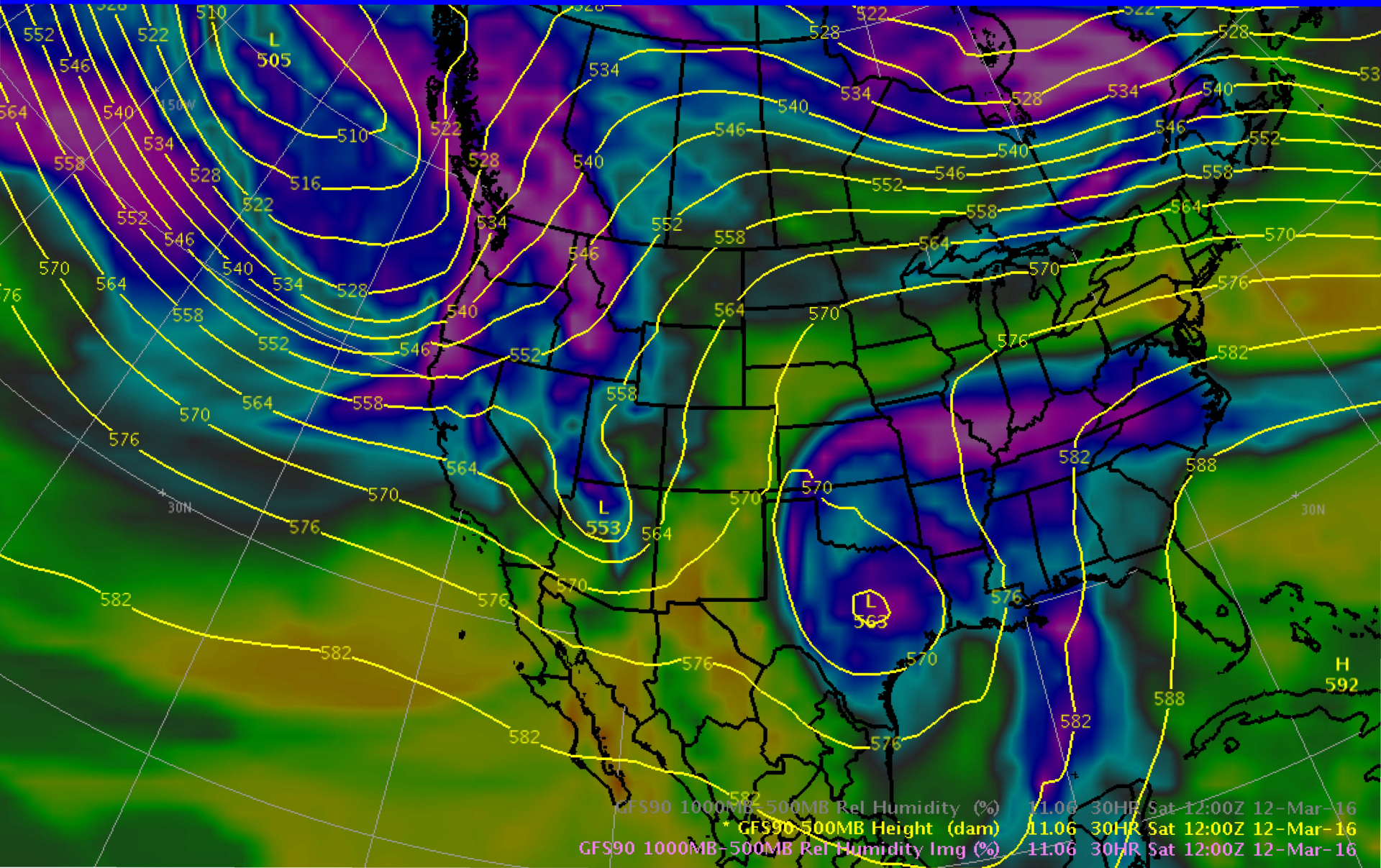

Sunday, March 13

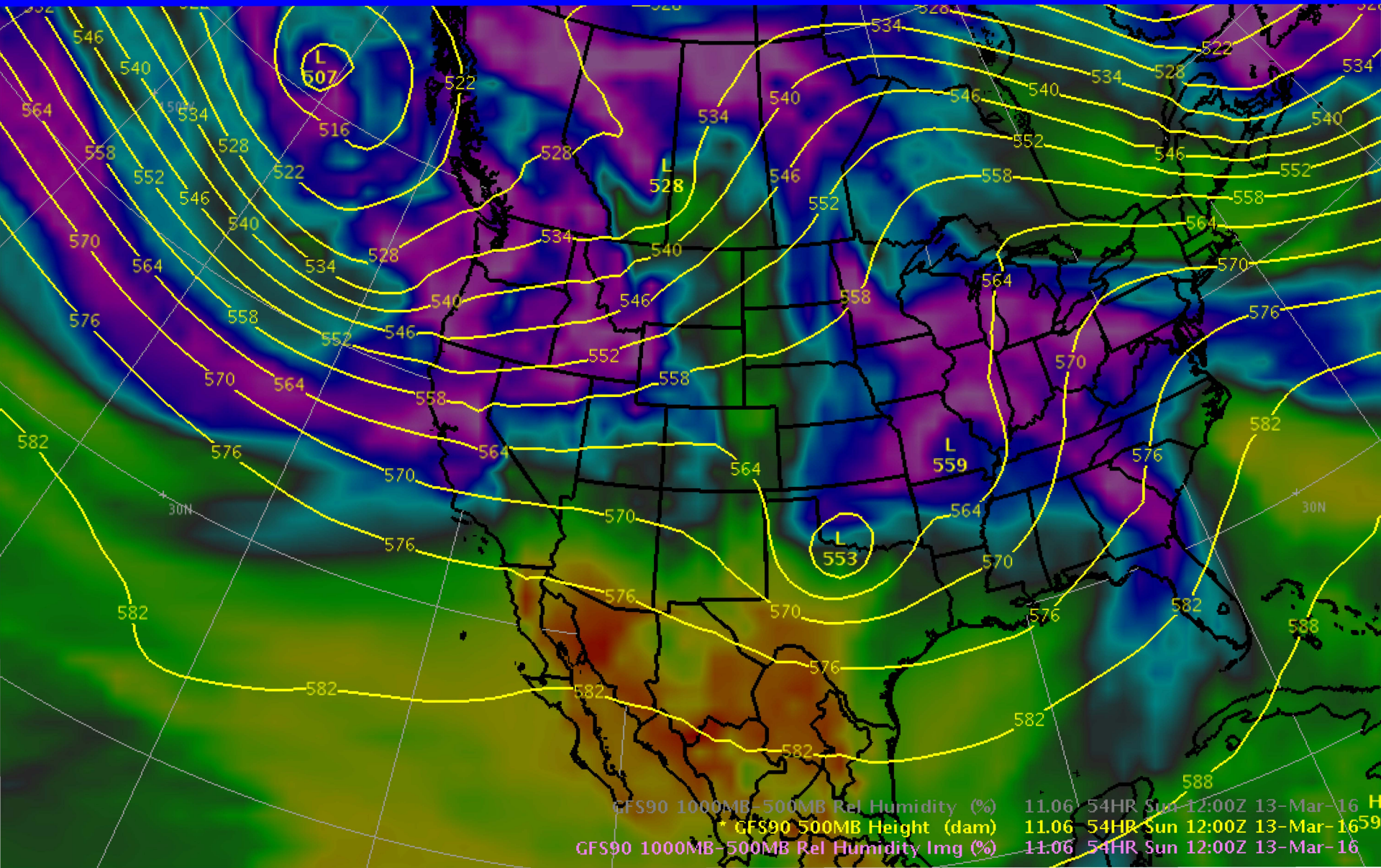

Monday, March 14

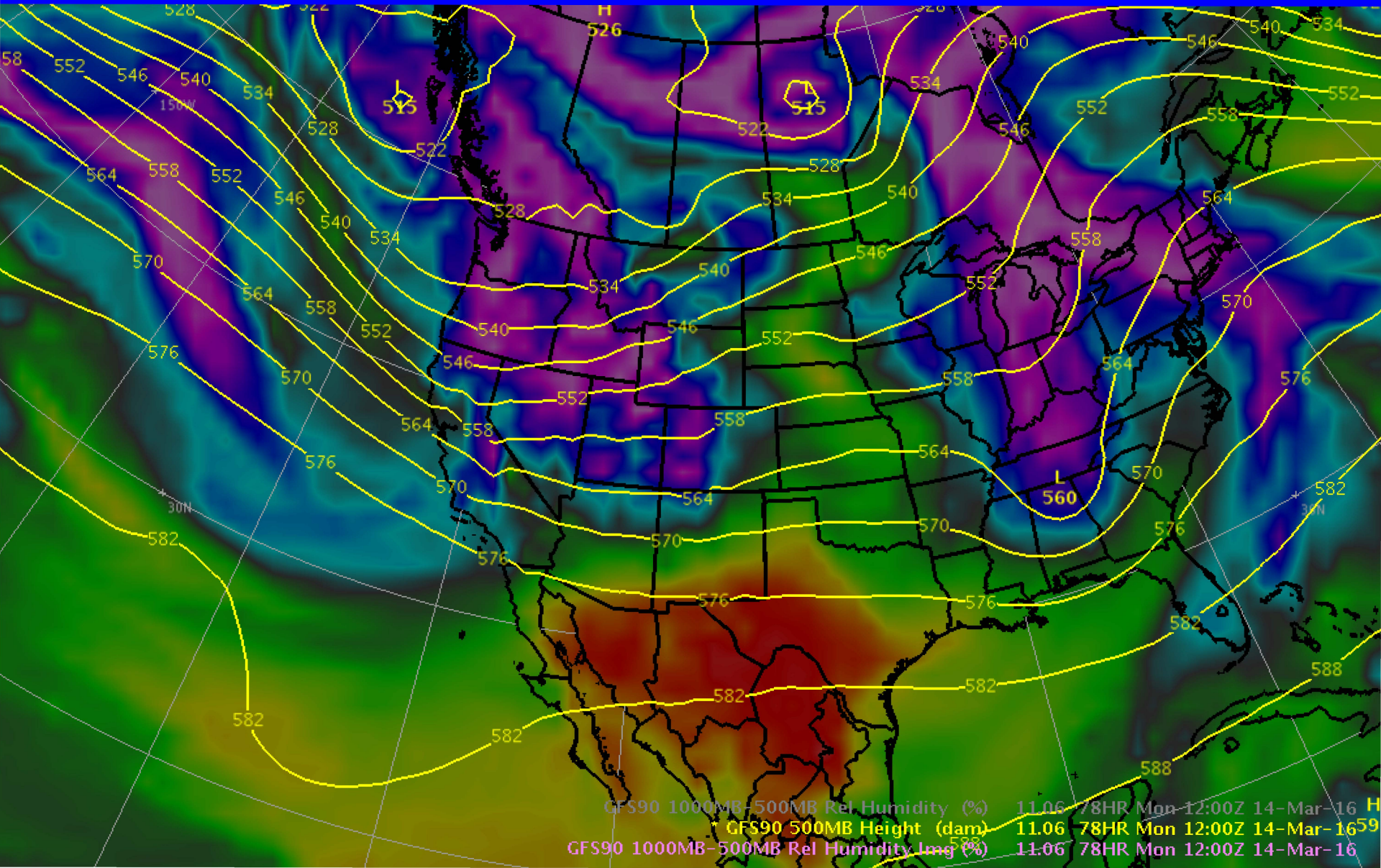

Tuesday, March 15

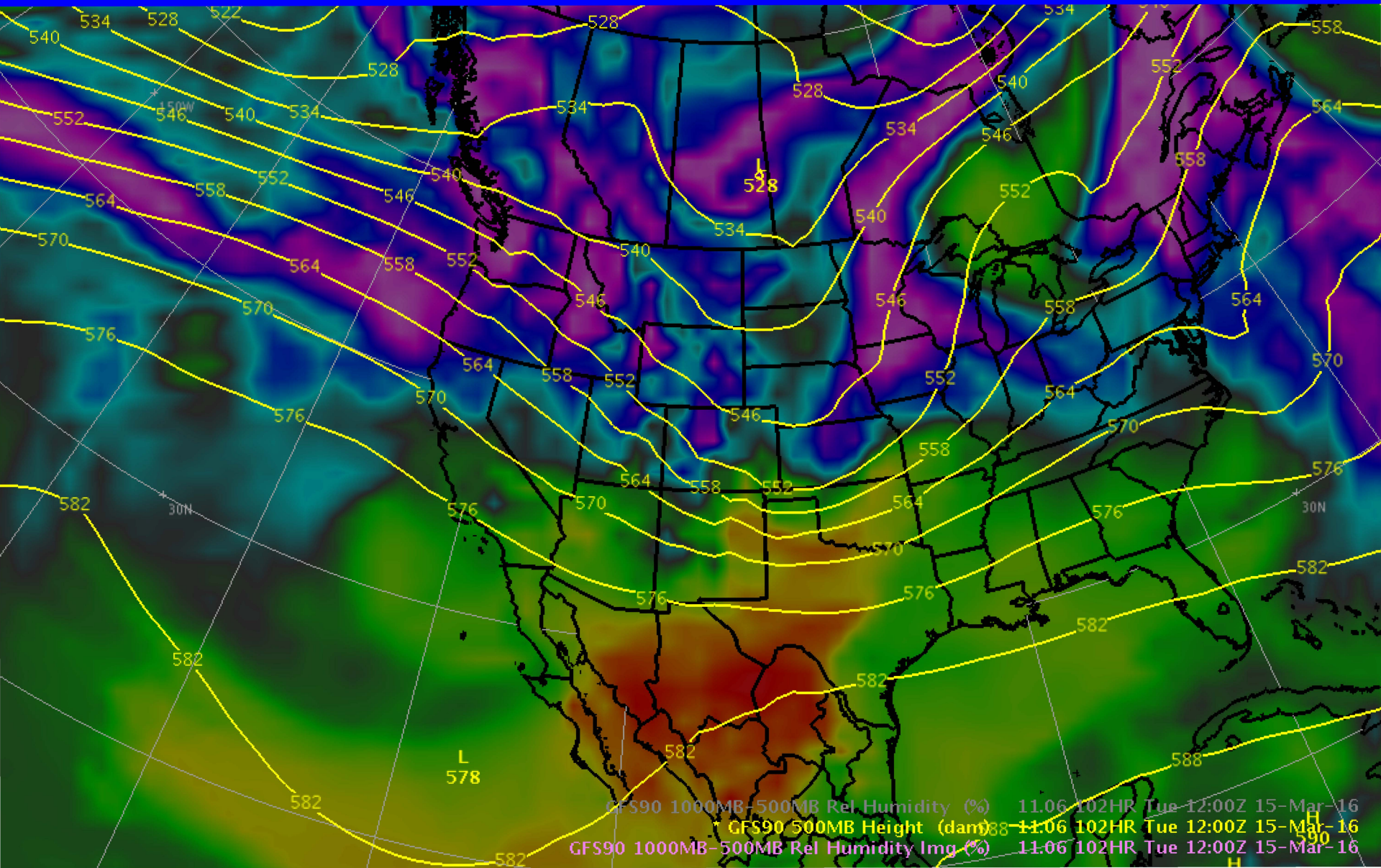

Wednesday, March 16

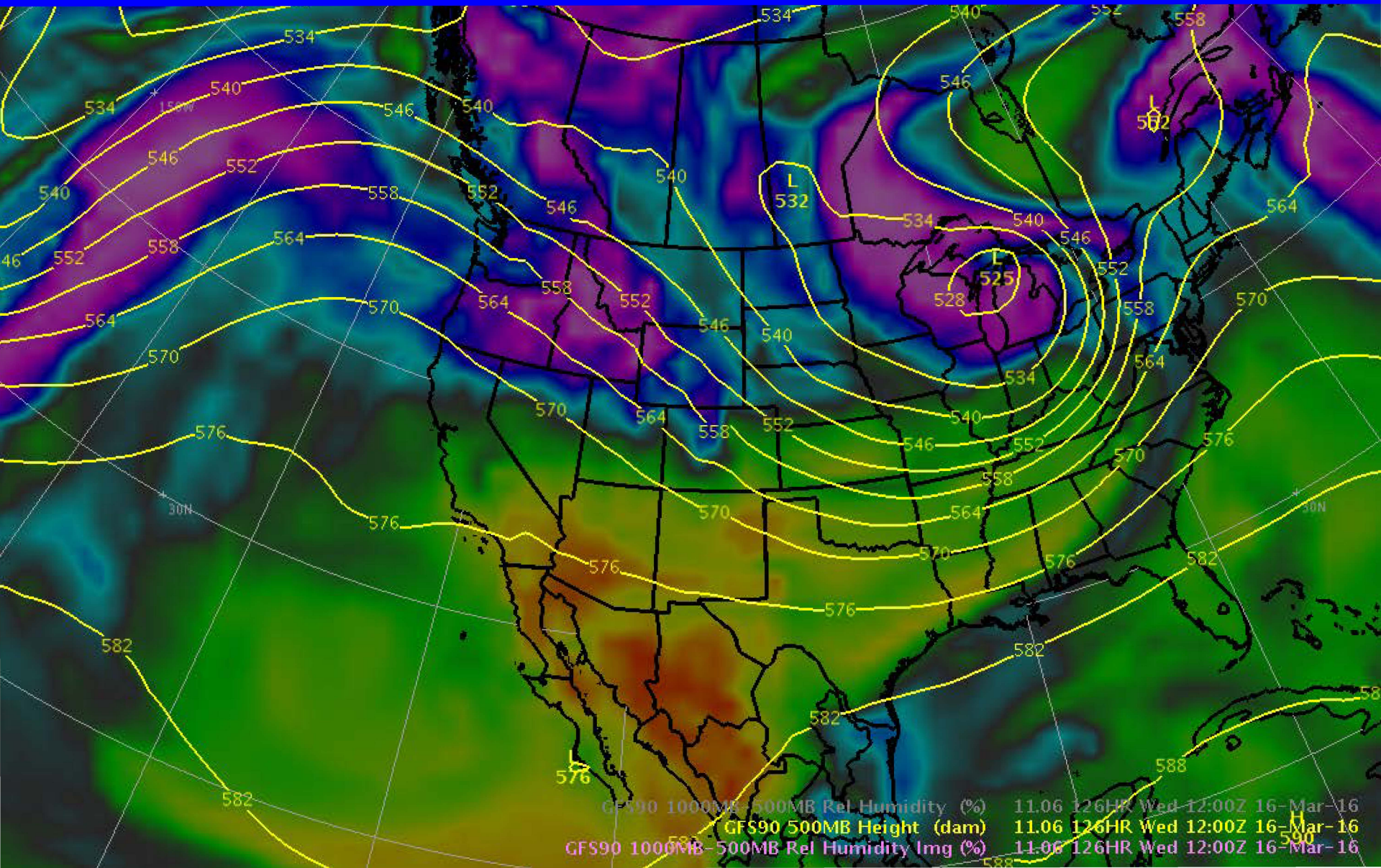

Thursday, March 17

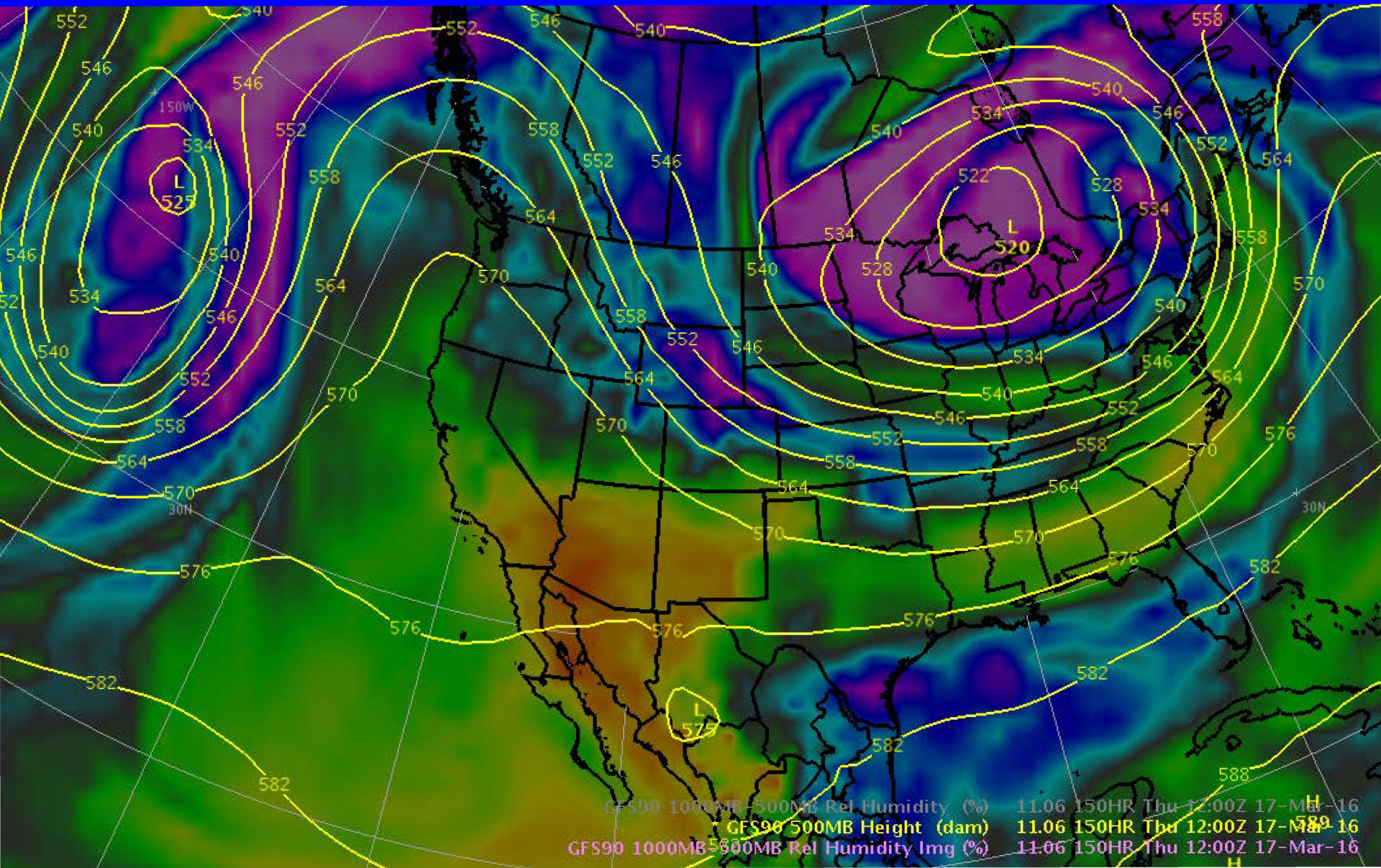

Friday, March 18

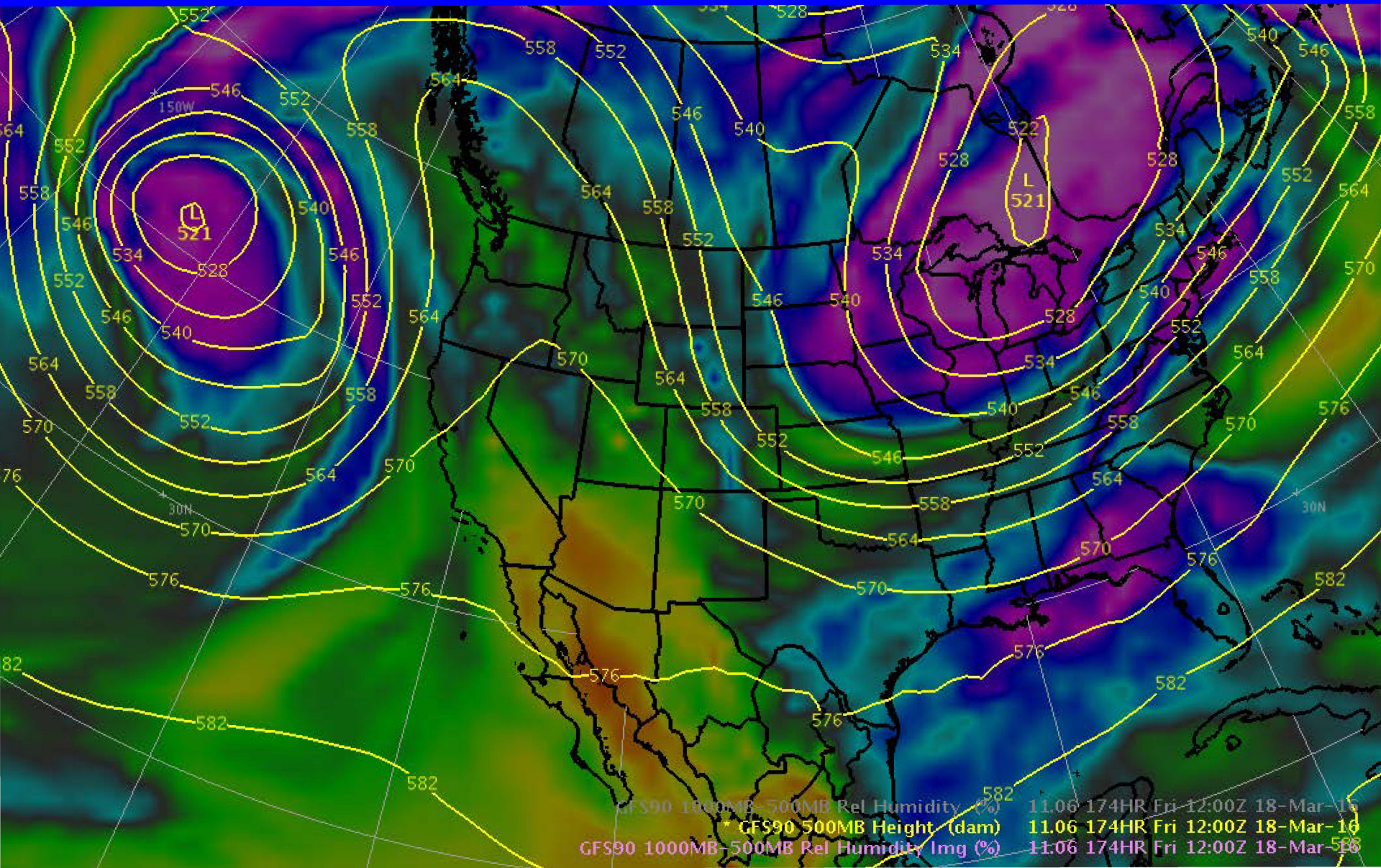

7-Day Precipitation Forecast

Through 6PM 03/17/2016

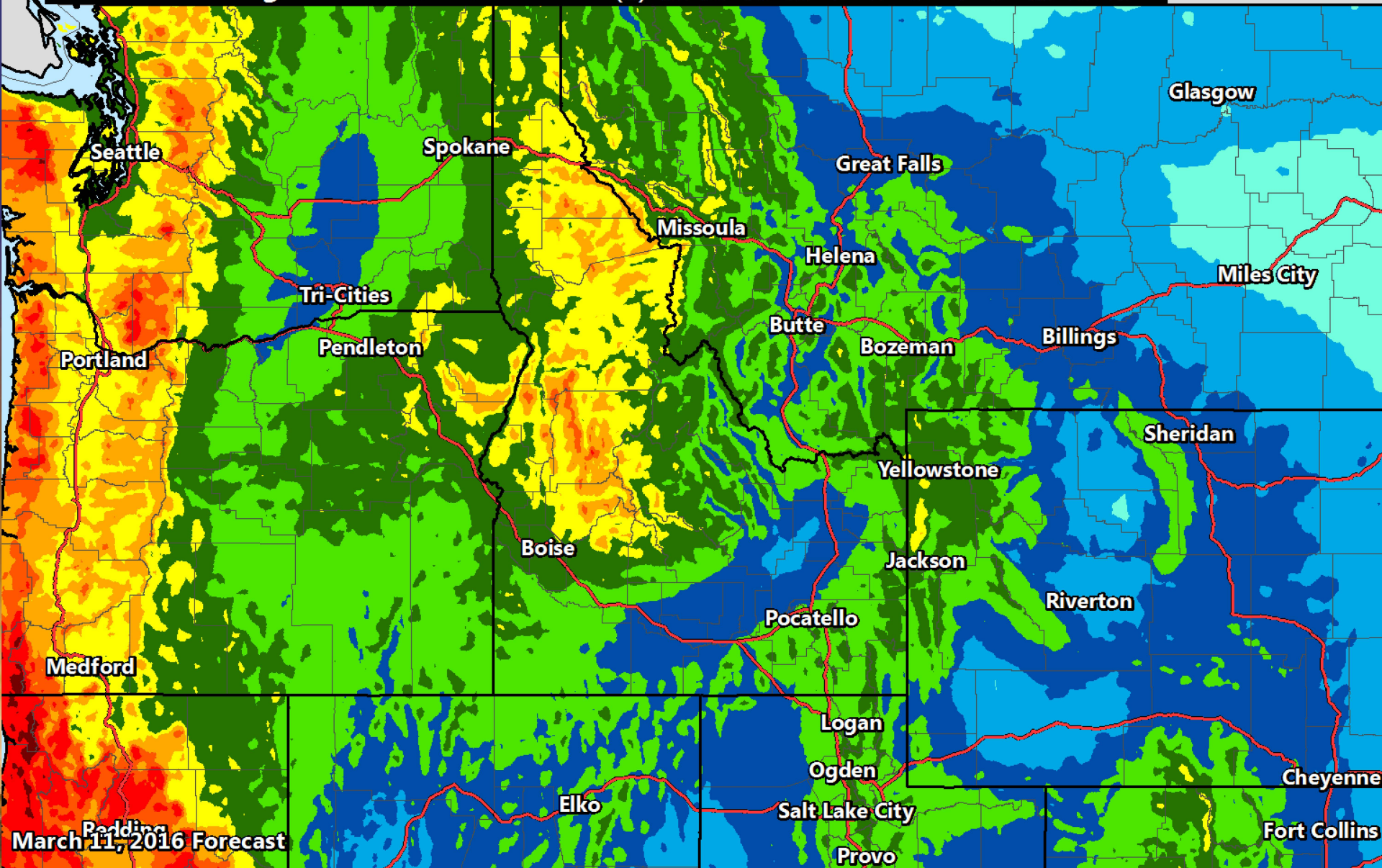

March 11, 2016 Forecast

High Temperature Forecast

Friday, Mar 11, 2016

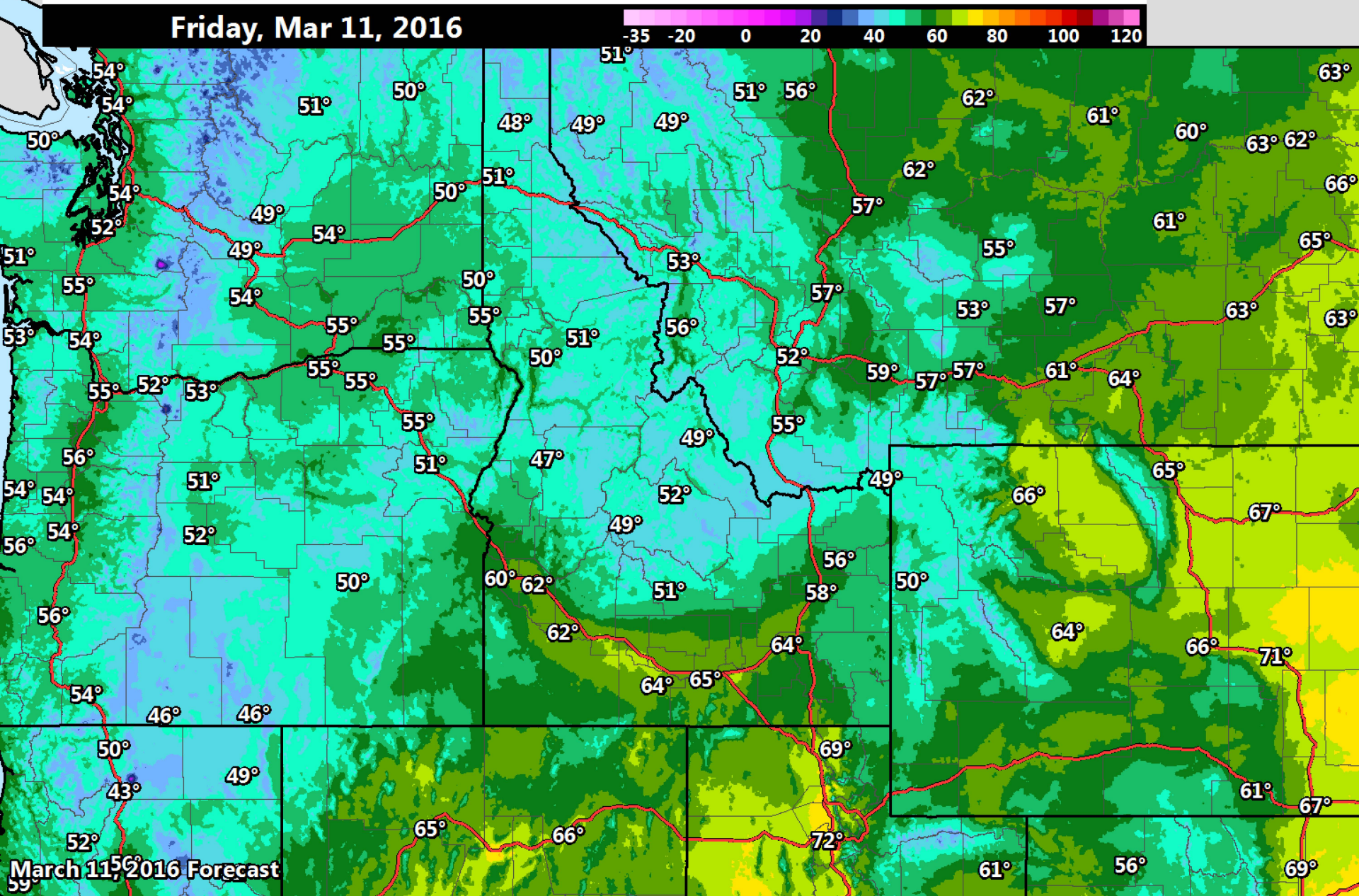

High Temperature Forecast

Tuesday, Mar 15, 2016

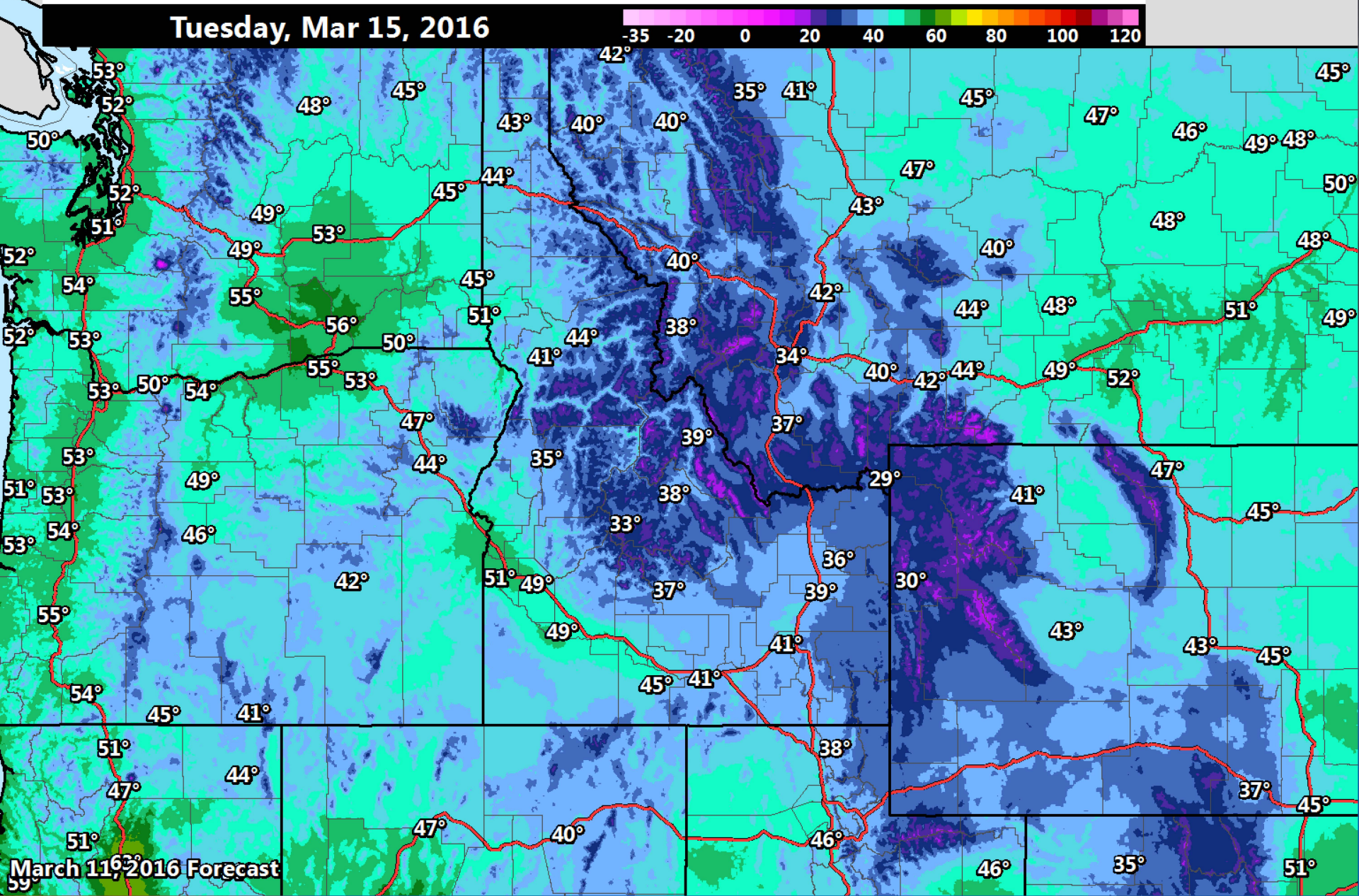

Low Temperature Forecast

Saturday, Mar 12, 2016

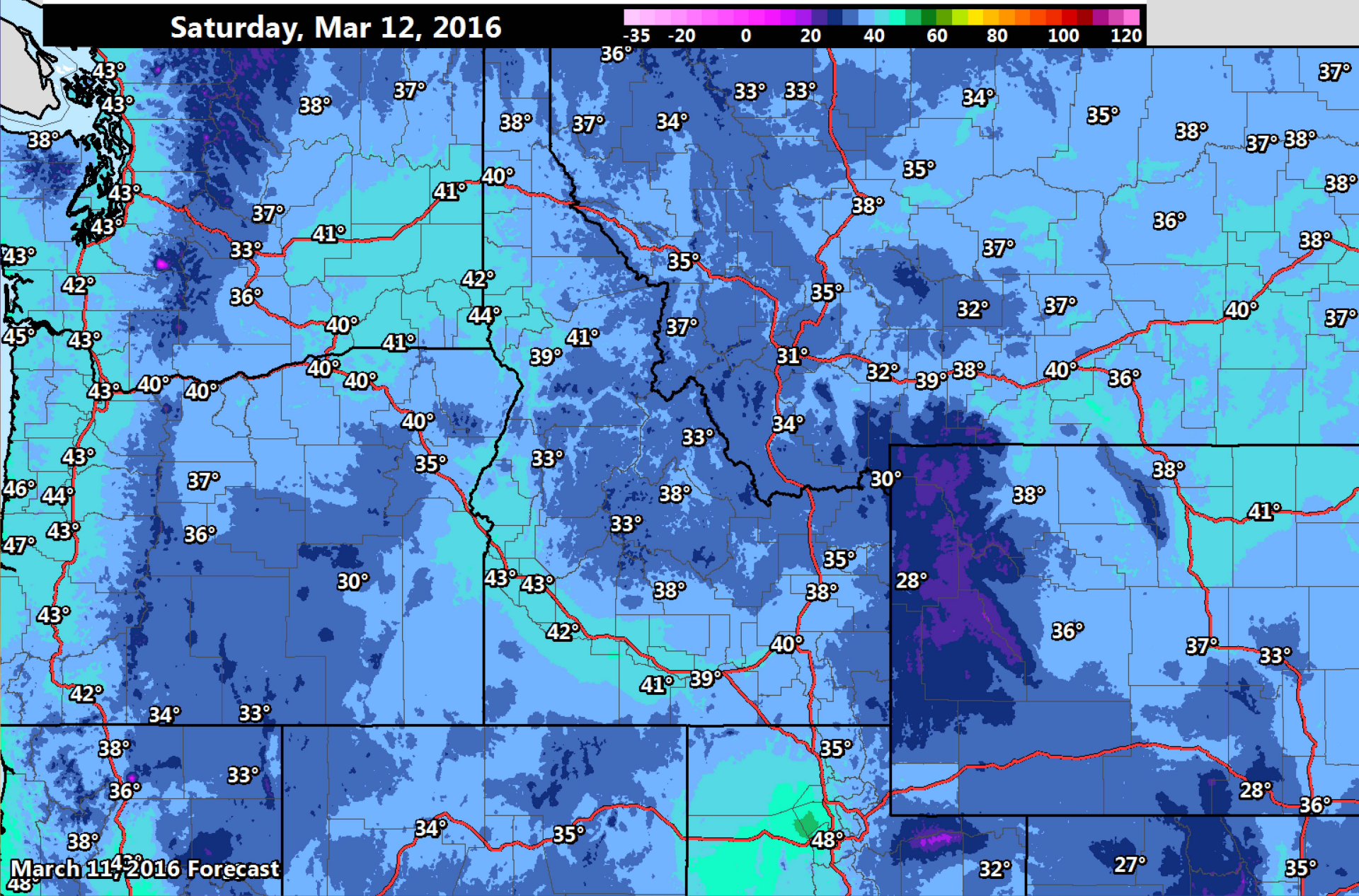

Low Temperature Forecast

Wednesday, Mar 16, 2016

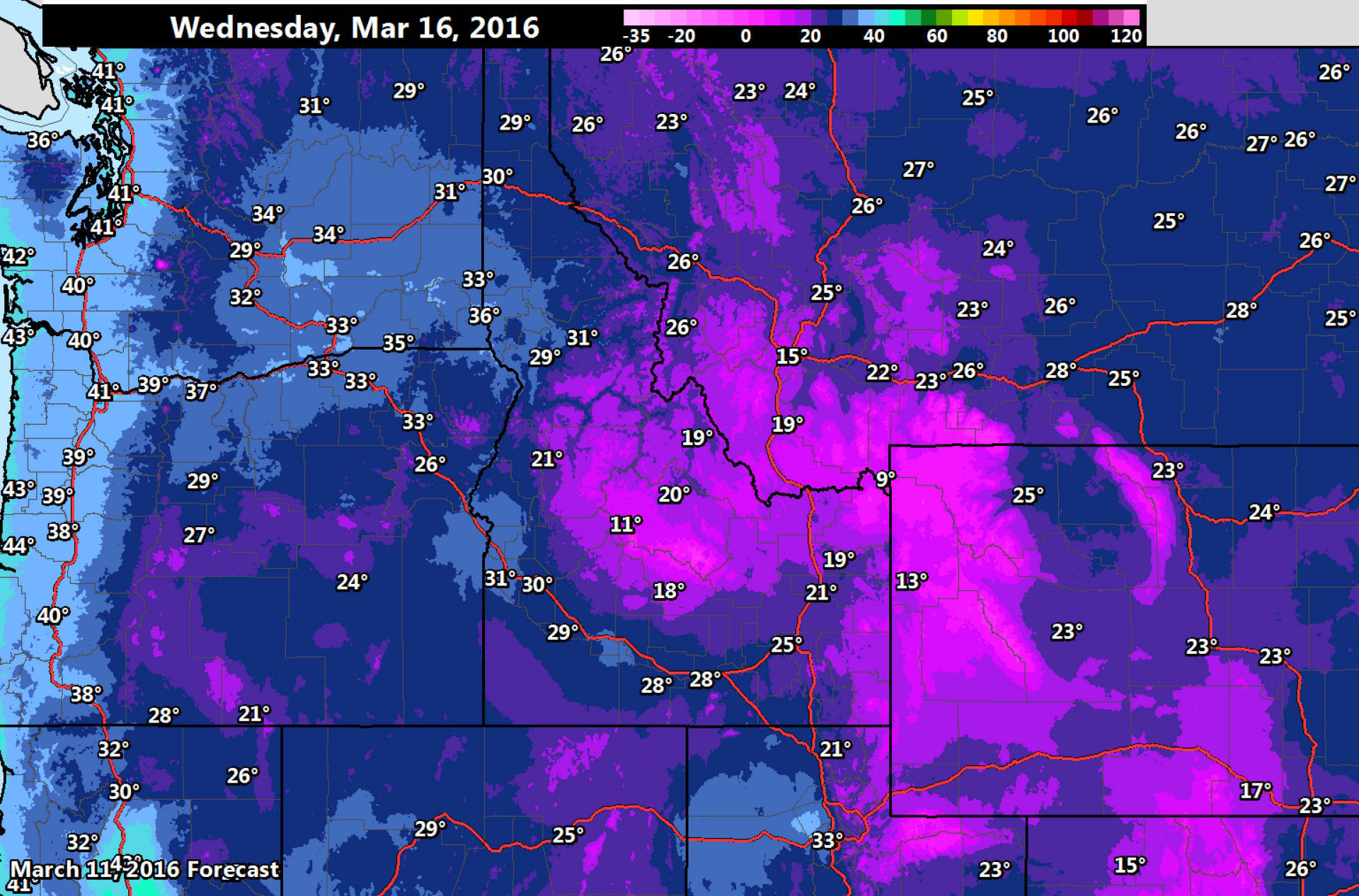

8-14 Day Temperature Outlook

Mar 18 - Mar 24, 2016

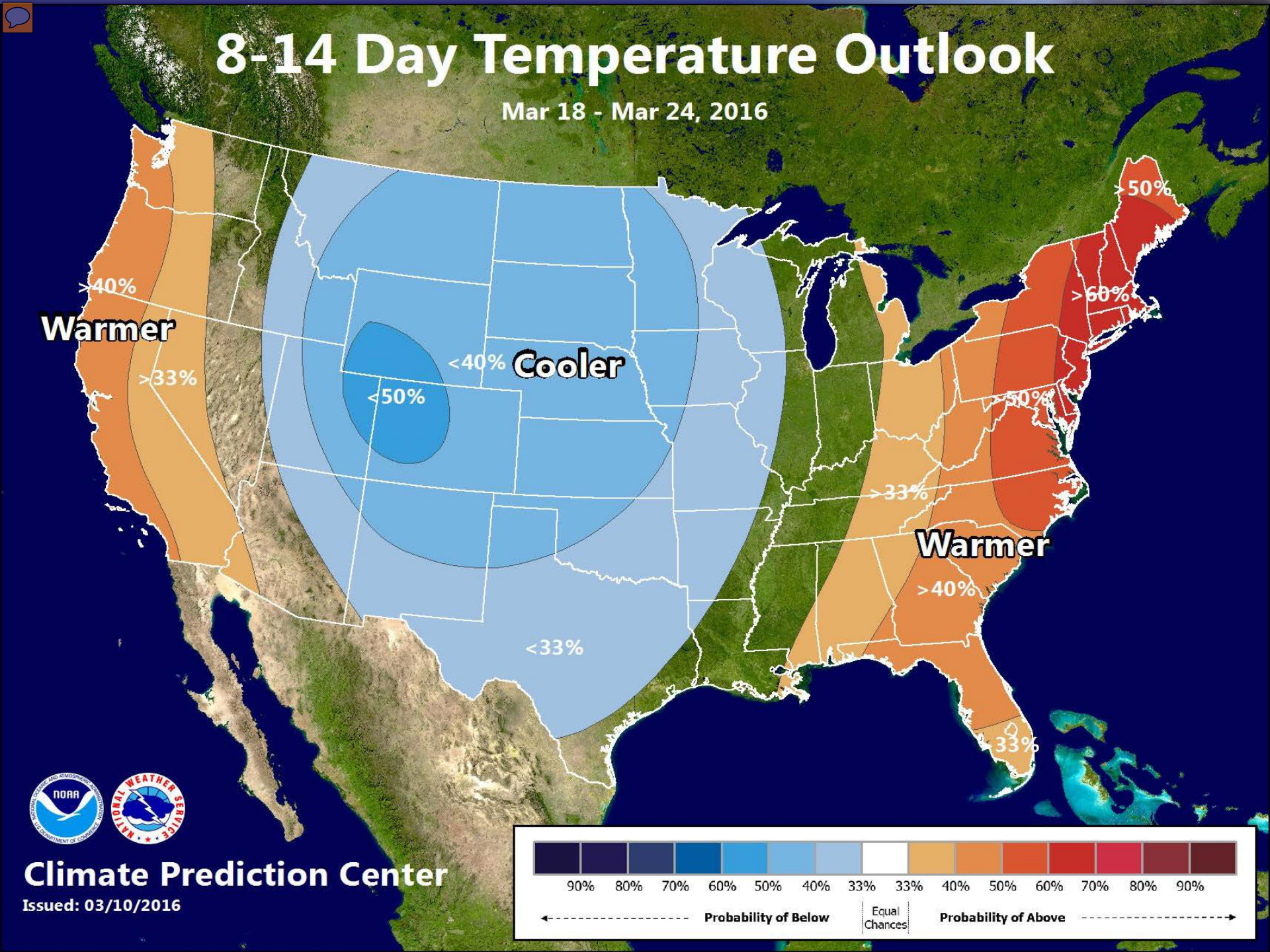

Climate Prediction Center

Issued: 03/10/2016

8-14 Day Precipitation Outlook

Mar 18 - Mar 24, 2016

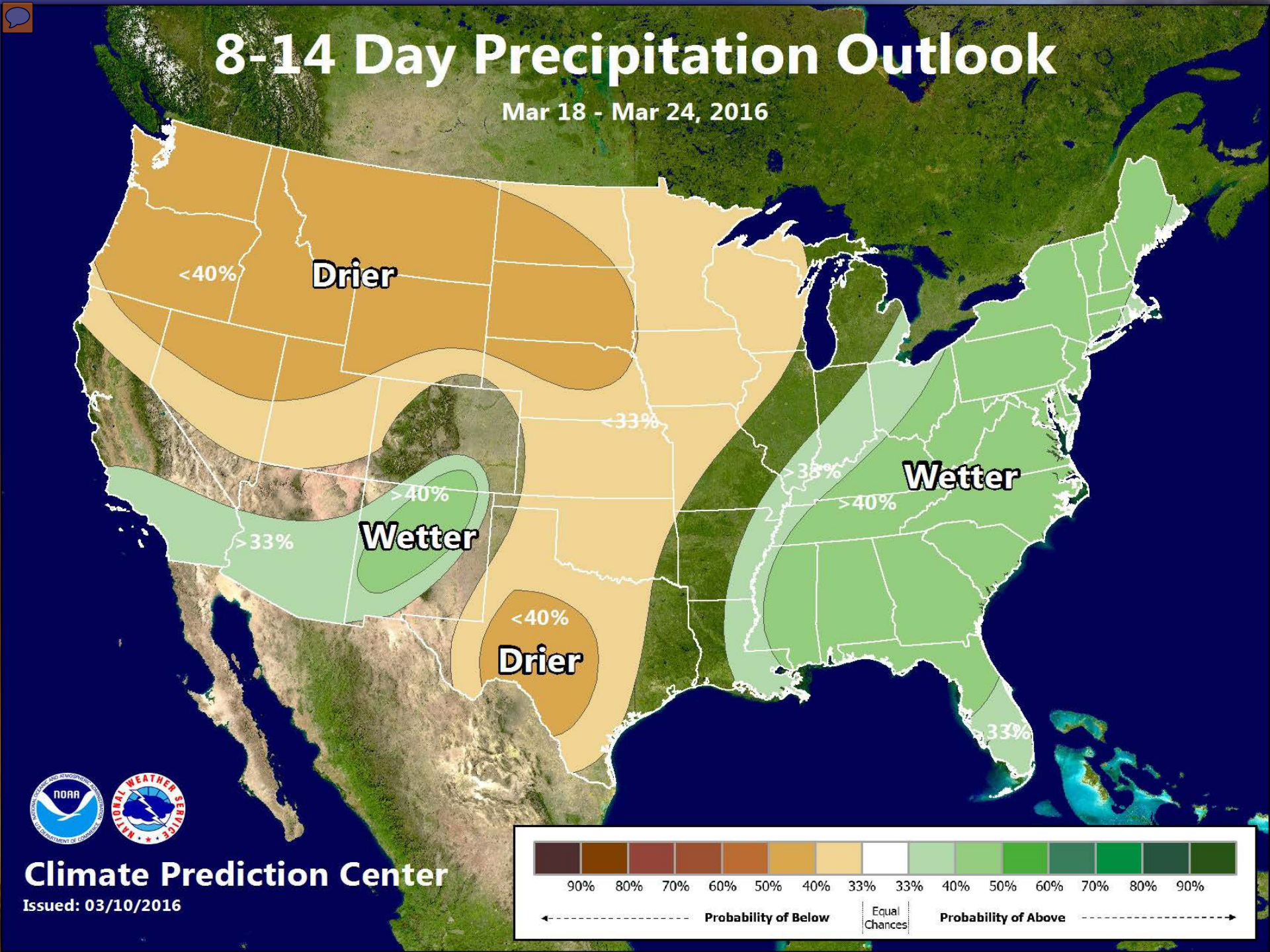

Climate Prediction Center

Issued: 03/10/2016

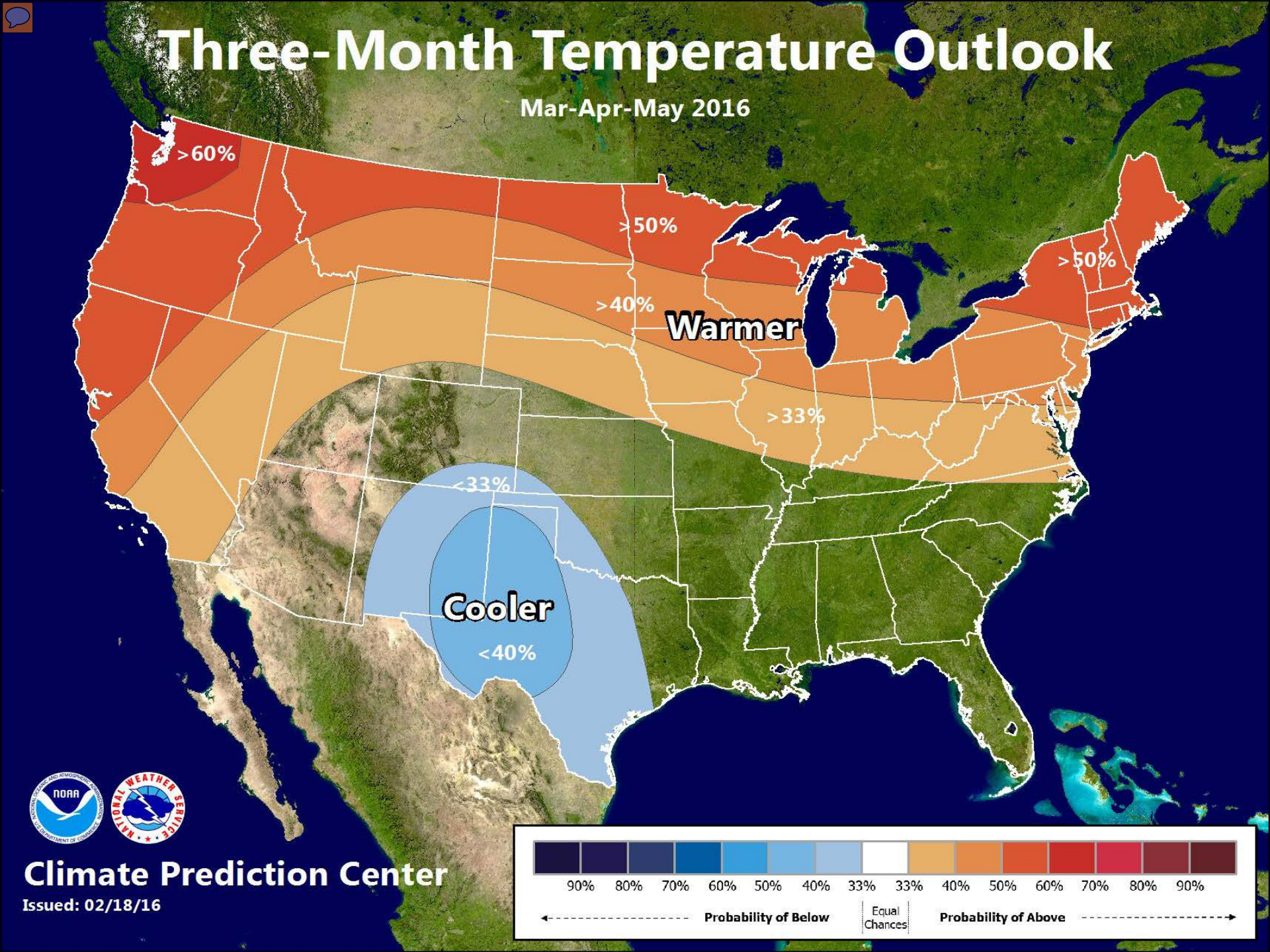
Three-Month Temperature Outlook
Mar-Apr-May 2016
>60%
>50%
>50%
>40%
Warmer
>33%
<33%
Cooler
<40%
Climate Prediction Center
Issued: 02/18/16
90% 80% 70% 60% 50% 40% 33% 33% 40% 50% 60% 70% 80% 90%
Probability of Below
Equal Chances
Probability of Above

Three-Month Precipitation Outlook

Mar-Apr-May 2016

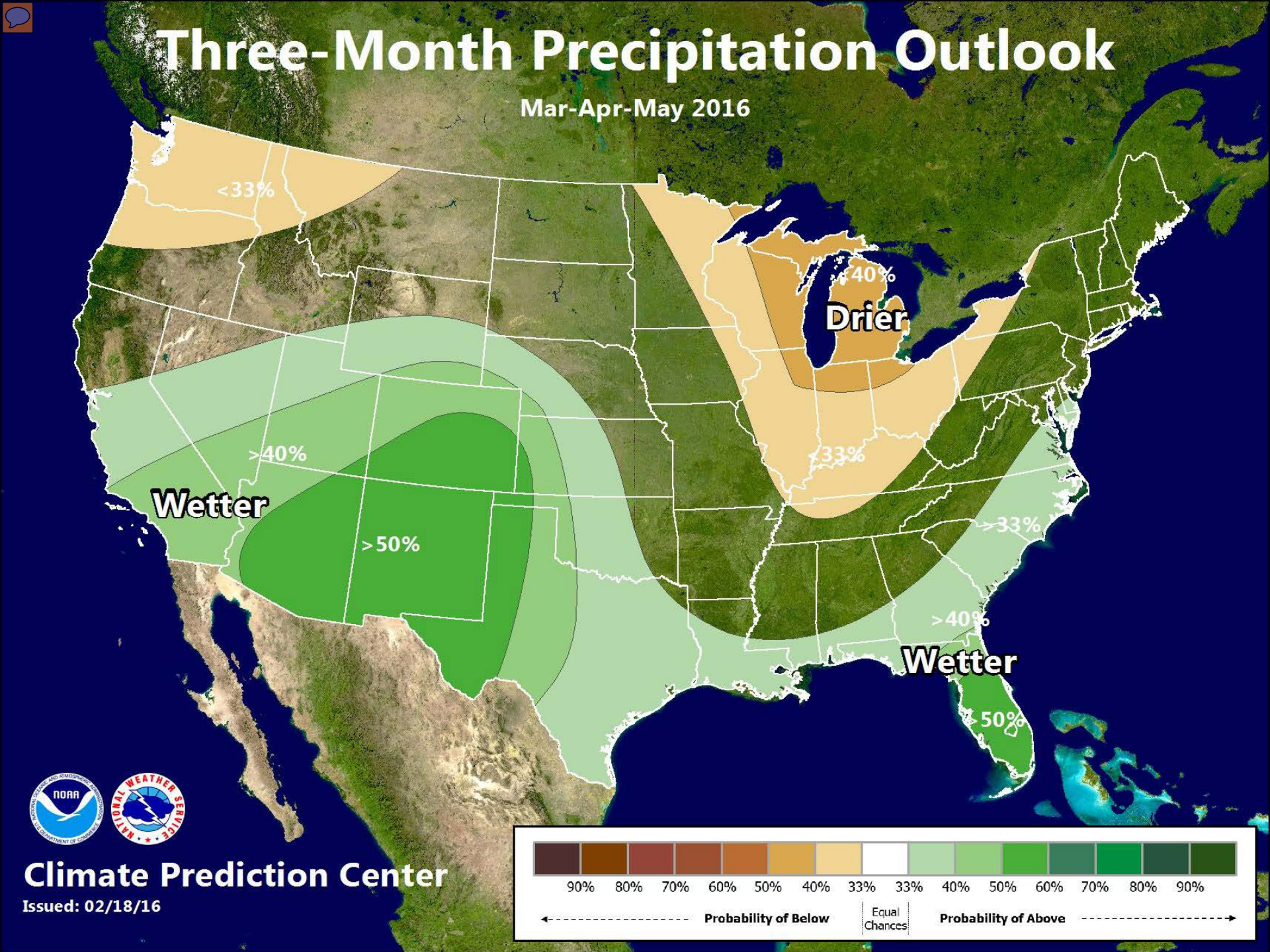

Climate Prediction Center

Issued: 02/18/16

Northwest River Forecast Center
Water Supply Forecasts

River and Hydrology | Water Supply | Observations | Weather Forecasts | Climate | NWRFC

Home | Zoom Out | --- Quick Zooms --- | Permalink

Search
Enter NWS ID:
GO

Map Overlays
- [x] NWRFC Boundary
- [ ] NWRFC Basins
- [ ] NWS HSAs
- [ ] Counties

ESP WS Volumes
- Status
- Percent of Normal
- Rank (ASC)
- Rank (DESC)
- Exceedance (%)
- Percentile (%)
- Runoff Status
- Runoff % of Normal

Water Supply Forecast

Period: APR-SEP
(% Normal)

- No Normal, No data
- < 25
- 25-50
- 50-75
- 75-90
- 90-110
- 110-125
- 125-150
- 150-175
- > 175

Stations Displayed: 67

Water Supply Links
- Forecast Listing
- Forecast Report
- Forecast Report CSV

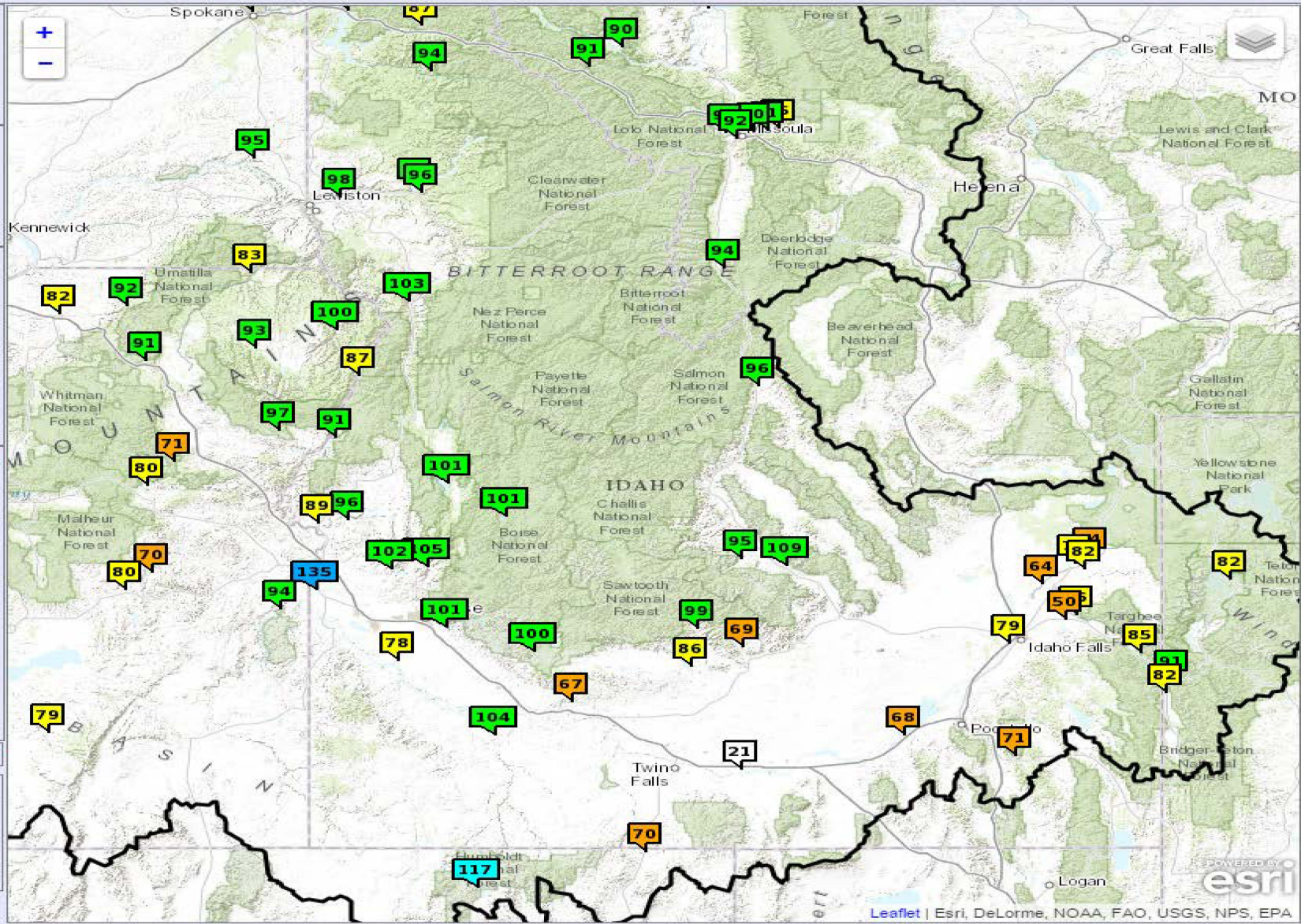

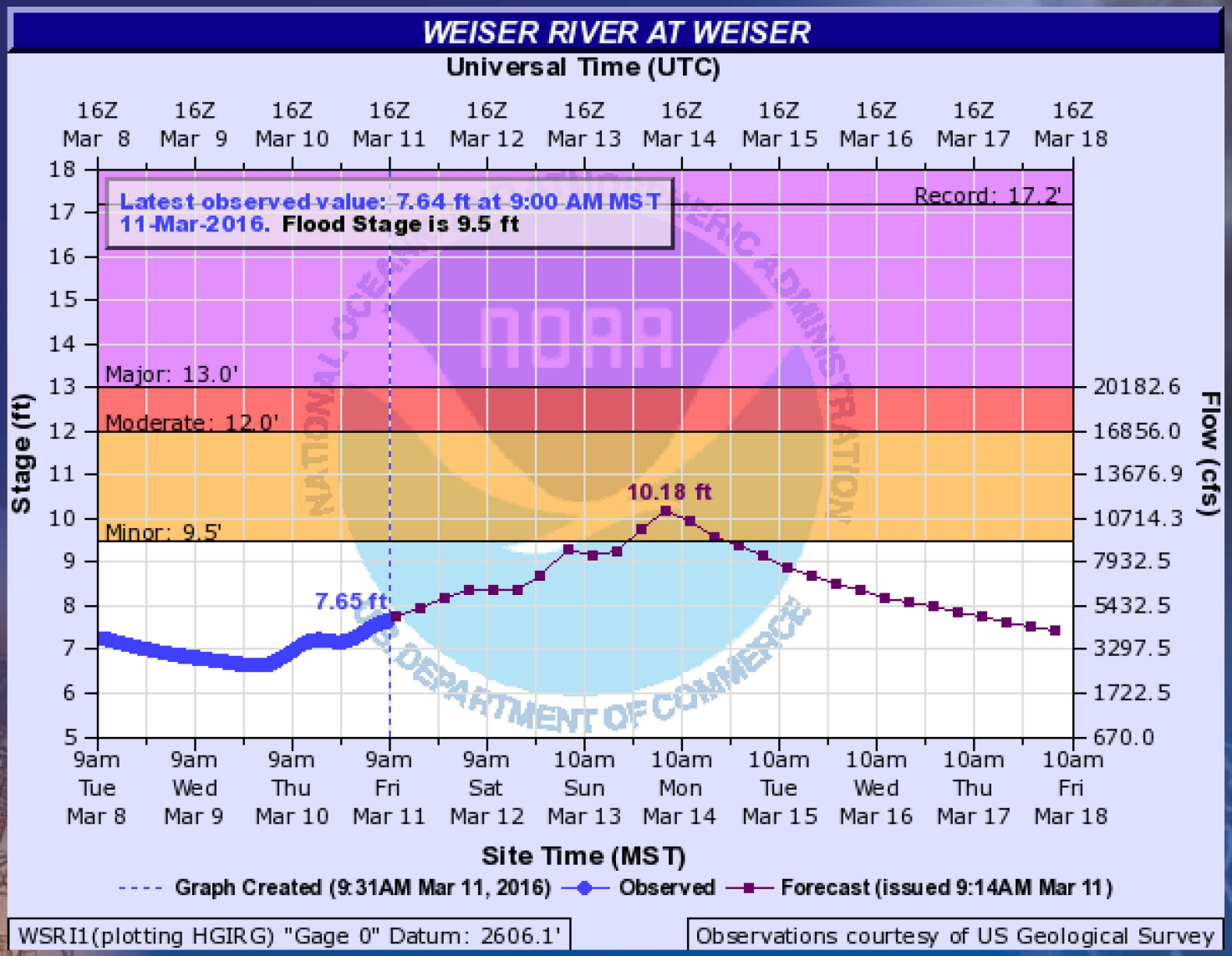

www.nwrfc.noaa.gov www.cbrfc.noaa.gov